City of Pensacola

Community Redevelopment Agency

Agenda

City of Pensacola
222 W. Main Street
Pensacola, FL 32502

November 10, 2025, 3:30 PM **Hagler-Mason Conference Room, 2nd Floor**

The City of Pensacola Community Redevelopment Agency was created by the City Council and is a dependent special district in accordance with the Florida State Statutes Chapter 189 (Resolution No. 55-80 adopted on September 25, 1980; and amended Resolution No. 22-10 adopted on August 19, 2010.)

Immediately following the City Council Agenda Conference starting at 3:30 P.M.

The meeting can be watched via live stream at cityofpensacola.com/video.

CALL MEETING TO ORDER

BOARD MEMBER DISCLOSURE

CHAIRPERSON'S REPORT

ADMINISTRATOR'S COMMUNICATIONS

1. 25-1372 ADMINISTRATOR'S UPDATES

Attachments: *None*

APPROVAL OF MINUTES

2. 25-1385 CRA MEETING MINUTES - 10/06/2025

Attachments: *CRA Meeting Minutes - 10/06/2025*

DISCUSSION ITEMS

3. 25-1428 UPDATE ON PORTLAND LOO INSTALLATION - BID NO. 25-035

Recommendation:

Sponsors: Teniadé Broughton - Chairperson

Attachments: *NOI and Tabulation of Bids*

ACTION ITEMS

4. 25-1467 APPROVAL OF CHANGE ORDER TO CONTRACT WITH SESSIONS CONTRACTORS GROUP INC. - RFP NO. 25-030

Recommendation: That the Community Redevelopment Agency (CRA) recommend that City Council approve a change order to the contract with Sessions Contractors Group Inc. in response to RFP No. 25-030 Alice Williams Library Renovation project in the amount of $123,875 using allocated project funds. Also, that the CRA authorize the Mayor to take the actions necessary to execute and administer the contract through project completion.

Sponsors: Teniadé Broughton - Chairperson

Attachments: *None*

5. 25-1401 RECOMMENDATION TO ADOPT RESOLUTION NO. 2025-73 - JOINT PARTICIPATION AGREEMENT FOR GARDEN/ALCANIZ I-110 RAMP LANDSCAPING

Recommendation: That the Community Redevelopment Agency (CRA) recommend that City Council adopt Resolution No. 2025-73 authorizing and directing the Mayor to execute a Joint Participation Agreement (JPA) with the Florida Department of Transportation (FDOT) to receive funding in the amount of $200,000 for landscape revitalization improvements to the Garden and Alcaniz I-110 ramp.

Sponsors: Teniadé Broughton - Chairperson

Attachments: *Resolution No. 2025-73 - JPA for Garden & Alcaniz I-110 Ramp Landscaping*
JPA - GardenAlcaniz I-110 Ramp Landscaping
Design Plans - GardenAlcaniz I-110 Ramp

6. 25-1452 SUPPLEMENTAL BUDGET RESOLUTION NO 2025-83 CRA - CARRYFORWARD AND REALLOCATION OF URBAN CORE CRA FUNDS FOR SOUTH PALAFOX PEDESTRIAN IMPROVEMENT PROJECT

Recommendation: That the Community Redevelopment Agency (CRA) adopt Supplemental Budget Resolution No. 2025-83 CRA.

A RESOLUTION OF THE PENSACOLA COMMUNITY REDEVELOPMENT AGENCY APPROVING AND CONFIRMING REVISIONS AND APPROPRIATIONS FOR THE FISCAL YEAR ENDING SEPTEMBER 30, 2026; PROVIDING FOR AN EFFECTIVE DATE.

Sponsors: Teniadé Broughton - Chairperson

Attachments: *Supplemental Budget Resolution No. 2025-83 CRA*
Supplemental Budget Explanation No. 2025-83 CRA

7. 25-1193 AWARD OF BID NO. 25-045 - SOUTH PALAFOX PEDESTRIAN IMPROVEMENTS

Recommendation: That the Community Redevelopment Agency (CRA) recommend that City Council award the base bid portion of Bid 25-045, SOUTH PALAFOX PEDESTRIAN IMPROVEMENTS to Site and Utility, LLC of Pensacola, FL, the lowest and most responsible bidder with a base bid of $7,687,942.50, plus a 10% early completion incentive of $768,794.25, plus a 10% contingency of $768,794.25 for a total of $9,225,531.00. Further, that the CRA authorize the Mayor to take the actions necessary to execute and administer this contract and complete the work, consistent with the bid, contracting documents, and the Mayor's Executive Powers as granted in the City Charter.

Sponsors: Teniadé Broughton - Chairperson

Attachments: *Bid Tabulation - No. 25-045*
Project Limits Map
Hashtag Map

8. 25-1448 SUPPLEMENTAL BUDGET RESOLUTION NO. 2025-82 CRA - CARRYFORWARD AND REALLOCATION OF WESTSIDE CRA FUNDING FOR BAPTIST REDEVELOPMENT PROJECT

Recommendation: That the Community Redevelopment Agency (CRA) adopt Supplemental Budget Resolution No. 2025-82 CRA.

A RESOLUTION OF THE PENSACOLA COMMUNITY REDEVELOPMENT AGENCY APPROVING AND CONFIRMING REVISIONS AND APPROPRIATIONS FOR THE FISCAL YEAR ENDING SEPTEMBER 30, 2026; PROVIDING FOR AN EFFECTIVE DATE.REVISIONS AND APPROPRIATIONS FOR THE FISCAL YEAR ENDING SEPTEMBER 30, 2026; PROVIDING FOR AN EFFECTIVE DATE.

Sponsors: Teniadé Broughton - Chairperson

Attachments: *Supplemental Budget Resolution No. 2025-82 CRA*
Supplemental Budget Explanation No. 2025-82 CRA

9. 25-1311 AWARD OF CONTRACT RFQ NO. 25-008 - DECOMMISSIONING AND DEMOLITION (D&D) CONTRACTOR FOR THE FORMER BAPTIST HOSPITAL COMPLEX

Recommendation: That the Community Redevelopment Agency (CRA) recommend that City Council award a contract under Request for Qualifications (RFQ) # 25-008, DECOMMISSIONING AND DEMOLITION (D&D) CONTRACTOR to Northstar Contracting Group, Inc. in the amount of

$12,776,800.00. Further, that the CRA authorize the Mayor to take the actions necessary to execute and administer this contract and complete the work, consistent with the bid, contracting documents, and the Mayor's Executive Powers as granted in the City Charter.

Sponsors: Teniadé Broughton - Chairperson

Attachments:
RFQ 25-008- Baptist Demolition Contractor
RFQ 25-008-BaptistDemo_Addendum 1
Addendum 1 Phase I ESA Report
RFQ 25-008 Draft Tabulation
RFQ 25-008 - Written Ranking Matrix with Scores
RFP 25-008-Baptist Demolition Contractor
RFP Exhibit Link
RFP 25-008-Baptist Demo Addendum 1
RFQ 25-008 - NOI
RFO 25-008 NOI (Revised2)
Baptist DD Contract
Contractor's Proposal - Northstar
Exhibit A - Project Schedule
Exhibit C - Insurance
Exhibit E - Public Records Requirements

10. 25-1449 AWARD OF CONTRACT - RFQ NO 25-39 - OWNER'S REPRESENTATIVE FOR DECOMISSIONING AND DEMOLITION OF THE FORMER BAPTIST HOSPITAL COMPLEX

Recommendation: That the Community Redevelopment Agency (CRA) recommend that City Council award a contract for RFQ No. 25-39, Owner's Representative for Decommissioning and Demolition of Former Baptist Hospital Complex to Jacobs Project Management Company in the amount of $956,351.35. Further, that the CRA authorize the Mayor to take the actions necessary to execute and administer this contract and complete the work, consistent with the contracting documents and the Mayor's Executive Powers as granted in the City Charter.

Sponsors: Teniadé Broughton - Chairperson

Attachments:
RFQ 25-039-OwnerRepresentativeBaptistDemo
RFQ 25-039-OwnerRepresentativeBaptistDemo_A1
RFQ 25-039 Draft Tabulation
RFQ 25-039 NOI
RFQ 25-039 Contract - Jacobs
Exhibit B - RFQ Response - Jacobs
Exhibit C - Negotiated Terms - Scope Proposal
Exhibit C - Negotiated Terms - Fee Proposal

Exhibit C - Negotiated Terms - General Terms

PRESENTATIONS

BOARD MEMBERS COMMENTS

OPEN FORUM

ADJOURNMENT

The City of Pensacola adheres to the Americans with Disabilities Act and will make reasonable accommodations for access to City services, programs and activities. Please call 850-436-5640 (or TDD 850-435-1666) for further information. Request must be made at least 48 hours in advance of the event in order to allow the City time to provide the requested services.

If any person decides to appeal any decision made with respect to any matter considered at such meeting, he will need a record of the proceedings, and that for such purpose he may need to ensure that a verbatim record of the proceedings is made, which record includes the testimony and evidence upon which the appeal is to be based.

File #: 25-1385 Community Redevelopment Agency 11/10/2025

ACTION ITEM

SUBJECT:

CRA MEETING MINUTES - 10/06/2025

ATTACHMENTS:

1. CRA Meeting Minutes - 10/06/2025

City of Pensacola

COMMUNITY REDEVELOPMENT AGENCY

MINUTES

City of Pensacola
222 W. Main Street
Pensacola, FL
32502

October 6, 2025, 3:30 PM Hagler-Mason Conference Room, 2nd Floor

CALL MEETING TO ORDER

The Community Redevelopment Agency (CRA) Board Meeting was called to order by Vice-Chairperson Wiggins at 4:42 pm.

Members Present: Jennifer Brahier, Allison Patton, Charles Bare, Casey Jones, Jared Moore, Delarian Wiggins

Members Absent: Teniade Broughton

Absent: Mayor D.C. Reeves

BOARD MEMBER DISCLOSURE

CRA Board Members Jones, Patton, and Wiggins disclosed ownership or control of interest directly or indirectly of property in the Community Redevelopment Area.

CHAIRPERSON'S REPORT

None.

ADMINISTRATOR'S COMMUNICATIONS

CRA Administrative Officer Victoria D'Angelo provided a brief update on the CRA Affordable Housing Small-Scale Rental Development Program (RDP). She noted that there has been a delay in bringing the program before the Board, but expressed hope that it will be presented at the November 2025 CRA meeting. Ms. D'Angelo also discussed the sister program to the RDP, which will focus on homeowners. She mentioned that once a draft of this program is completed, it will be distributed to Board members for their review.

APPROVAL OF MINUTES

1. 25-1283 CRA MEETING MINUTES - 9/08/2025

Recommendation:

A motion to approve was made by Board Member Bare and seconded by Board Member Brahier.

The motion passed by the following vote:

Yes: 6 Jennifer Brahier, Allison Patton, Charles Bare, Casey Jones, Jared Moore, Delarian Wiggins

No: 0 None

DISCUSSION ITEMS

None.

ACTION ITEMS

2. 25-829 AWARD OF BID NO. 25-041 - 2025 ADA SIDEWALKS IMPROVEMENT PROJECT

Recommendation: That the Community Redevelopment Agency (CRA) recommend that City Council award Bid Alternate - "Q" Street under Bid No. 25-041, 2025 ADA Sidewalks Improvement Project to Gulf Beach Construction, Inc. of Gulf Breeze, Florida, the lowest and most responsible bidder in the amount of $42,225 with a 10% contingency of $4,222.50 for a total of $46,447.50. Further,

that the CRA authorize the CRA Chairperson to take the actions necessary to administer this contract and complete the work, consistent with the bid and contracting documents.

A motion to approve was made by Board Member Moore and seconded by Board Member Patton.

CRA Administrative Officer Victoria D'Angelo gave an overview of the item. Staff responded to questions accordingly.

The motion passed by the following vote:

Yes: 6 Jennifer Brahier, Allison Patton, Charles Bare, Casey Jones, Jared Moore, Delarian Wiggins
No: 0 None

3. 25-1225 REVISION OF COMMERCIAL PROPERTY IMPROVEMENT PROGRAM TARGET AREA BOUNDARIES

Recommendation: That the Community Redevelopment Agency (CRA) approve revision of the Commercial Property Improvement Program (CPIP) target area boundaries as enumerated herein.

A motion to approve was made by Board Member Bare and seconded by Board Member Brahier.

Board Member Bare, who sponsored the item, provided a brief overview. He explained that the Commercial Property Improvement Program (CPIP) has been limited in its reach to many businesses over the years and expressed his desire, in prior discussions with CRA staff, to expand the program's availability to include more businesses within the area. Shirley Baylis, CRA Program Manager, provided a presentation on the CPIP, and staff responded to questions accordingly**.**

The motion passed by the following vote:

Yes: 6 Jennifer Brahier, Allison Patton, Charles Bare, Casey Jones, Jared Moore, Delarian Wiggins
No: 0 None

PRESENTATIONS

None.

BOARD MEMBERS COMMENTS

Board Member Brahier discussed the use of CRA funds generated from property taxes in relation to districts that do not have designated CRA areas. She addressed the discrepancies in funding between CRA districts and those that receive allocations from the General Fund, emphasizing the importance of being mindful of opportunities to free up funding for areas outside CRA boundaries. Board Member Patton highlighted the importance of reviewing budget allocations not covered by CRA funding to identify potential activities for inclusion in the next fiscal year's budget. Board Member Bare thanked CRA staff for their efforts in revising the CPIP target area boundaries. CRA Administrative Officer Victoria D'Angelo provided clarification regarding the use of CRA funds for infrastructure and maintenance projects, explaining how these expenditures must align with the CRA Redevelopment Plans.

OPEN FORUM

None.

ADJOURNMENT

5:06 pm

File #: 25-1428 Community Redevelopment Agency 11/10/2025

DISCUSSION

SPONSOR: Teniadé Broughton - Chairperson

SUBJECT:

UPDATE ON PORTLAND LOO INSTALLATION - BID NO. 25-035

SUMMARY:

On August 11, 2025, the CRA awarded Bid # 25-035, Portland Loo Installation to J Green Construction Services for installation of restroom units at MLK Plaza, Blake Doyle Skate Park and Bruce Beach Park. Installation of the restrooms at MLK Plaza and Blake Doyle Skate Park are underway. An update will be provided regarding installation of the additional restroom at Bruch Beach Park. There is no longer a request or need for an additional restroom at this site. The CRA is asked to discuss its interest in removing the restroom from the scope and/or identifying an alternative location.

PRIOR ACTION:

August 11, 2025 - The Community Redevelopment Agency (CRA) awarded Bid # 25-035, Portland Loo Installation to J. Green Construction Services, Inc.

FUNDING:

N/A

FINANCIAL IMPACT:

N/A

STAFF CONTACT:

David Stafford, City Administrator
Amy Miller, Deputy City Administrator
Clifford Collins, Jr., Associate City Administrator
Russell Sweat, Facilities and Fleet Director
Erica Grancagnolo, Economic Development Director
Victoria D'Angelo, CRA Administrative Officer

ATTACHMENTS:

1. NOI and Tabulation of Bids

PRESENTATION: No

PENSACOLA
FLORIDA'S FIRST & FUTURE

FINANCIAL SERVICES
PURCHASING

TO: Respondents to Bid No. 25-035, Portland Loo Installation

FROM: Dedria Lunderman, Purchasing Manager

DATE: July 11, 2025

SUBJ: Notice of Intent to Award

The City of Pensacola intends to award the contract to J. Green Construction Services, Inc., as indicated in the attached tabulation. Thank you for your interest in the City's project. This notice serves as the City's notice of intent to award.

Protest of the intent to award must be in writing and received in the Purchasing Office within five business days, no later than 10:00 A.M. on July 18, 2025. Protest must be delivered to:

Dedria Lunderman
Purchasing Manager
City Hall, 6th floor
222 West Main Street
Pensacola, FL 32502
purchasing@cityofpensacola.com

A detailed explanation of the protest must specify each and every one of the grounds asserted for the protest. It must be signed by an individual authorized to represent the bidder, and must cite the law, rule, local ordinance, procedure or ITB provision on which the protest is based. In addition, the protestor must specify facts and evidence sufficient for the City to determine the validity of the protest.

We hope that you will be able to participate in future opportunities with the City.

cc: Russell Sweatt, Director of Facilities and Fleet, City of Pensacola
Vijay Godishela, Construction Project Manager, City of Pensacola

TABULATION OF BIDS

BID NO: 25-035
TITLE: PORTLAND LOO INSTALLATION

Submittals Due: 7/09/25, 2:30 P.M. Facilities & Fleet	J. GREEN CONSTRUCTION SERVICES, INC. Pensacola, FL	ABRAMS GROUP CONSTRUCTION, LLC Milton, FL	BIGGS CONSTRUCTION, COMPANY, INC. Pensacola, FL	BEAR GENERAL CONTRACTORS, LLC Pensacola, FL
Base Bid (MLK Plaza & Blake Doyle Skate Park)	$141,882.17	$182,942.00	$253,933.00	$406,977.00
Bid Alternate 1 (Bruce Beach)	$17,740.48	$31,088.00	$27,967.00	$48,337.00

File #: 25-1467 Community Redevelopment Agency 11/10/2025

ACTION ITEM

SPONSOR: Teniadé Broughton - Chairperson

SUBJECT:

APPROVAL OF CHANGE ORDER TO CONTRACT WITH SESSIONS CONTRACTORS GROUP INC. - RFP NO. 25-030

RECOMMENDATION:

That the Community Redevelopment Agency (CRA) recommend that City Council approve a change order to the contract with Sessions Contractors Group Inc. in response to RFP No. 25-030 Alice Williams Library Renovation project in the amount of $123,875 using allocated project funds. Also, that the CRA authorize the Mayor to take the actions necessary to execute and administer the contract through project completion.

HEARING REQUIRED: No Hearing Required

SUMMARY:

This action further advances the City of Pensacola Strategic Plan Goals #3-Support for Youth Experiences and #8-Neighborhoods that Celebrate Culture and Honor Legacy.

The City of Pensacola was awarded an African American Cultural and Historical (AACH) grant from the Department of State (DOS) for the repair and restoration of the Alice S. Williams Library building at 1015 North E Street near the end of fiscal year 2022. In FY23, the Conmmunity Redevelopment Agency committed $300,000 of additional project funding with the reallocation of Westside Redevelopment Revenue Bond funds. This July, the CRA further reallocated $250,000 in Westside funds to the project with the award of the solicitation for construction. The construction portion of the project began its solicitation for proposals in April 2025 and the selection committee voted unanimously to award the contract to Sessions Contractors Group.

Subsequent to the issuance of the solicitation, a final use of the building as a daycare facility for babies under one years of age was solidified, which necessitated previously-identified post-grant work modifications to accommodate this specific usage. These modifications include the installation of an additional fire protection wall, protective fixtures, and a camera-monitoring system, costing approximately $43,000 in usage-related increases. During the internal demolition, a number of hazards were also uncovered that required addressing. The removal

of lead-based paint encased in the building's soffits, the remediation of black mold, along with the subsequent drywall and structural beam repairs from termite damage, accounts for approximately $79,000 in condition-mandated additive change orders.

The original purchase order amount to Sessions Contractors Group was $779,425, which this change order would increase to $903,300. City ordinance requires City Council approval for change orders over 5% of the original amount of award. The allocated available funding for the project is sufficient to accommodate the change order and the project is still expected to be completed by end of the year.

PRIOR ACTION:

October 10, 2022 - CRA Board approved the reallocation of $300,000 of 2017 Westside Redevelopment Revenue Bond funds to the Alice S. Williams project.

October 13, 2022 - City Council approved the acceptance of the AACH grant award for the Alice S. Williams project in the amount of $500,000.

July 14, 2025 - CRA Board approved the reallocation of $250,000 in 2017 Westside Redevelopment Revenue Bond funds to the project and recommended that City Council award the contract under RFP No. 25-030 to Sessions Contractors Group Inc.

July 17, 2025 - City Council approved the award of contract from RFP No. 25-030 Alice Williams Renovation project to Sessions Contractors Group.

FUNDING:

Budget:	$500,000	AACH Grant - Alice Williams Renovation Project
	$550,000	2017 Westside Redevelopment Revenue Bond Funds
Actual:	$1,050,000	Total

FINANCIAL IMPACT:

Funding is available for this change order from the grant funds and previously-allocated CRA Westside funds, totaling $1,050,000.

LEGAL REVIEW ONLY BY CITY ATTORNEY: Yes

10/29/2025

STAFF CONTACT:

David Stafford, City Administrator
Amy Miller, Deputy City Administrator
Clifford Collins, Associate City Administrator

Amy Lovoy, Finance Director
Deana Stallworth, Property Lease Manager

ATTACHMENTS:

None

PRESENTATION: No

File #: 25-1401 Community Redevelopment Agency 11/10/2025

ACTION ITEM

SPONSOR: Teniadé Broughton - Chairperson

SUBJECT:

RECOMMENDATION TO ADOPT RESOLUTION NO. 2025-73 - JOINT PARTICIPATION AGREEMENT FOR GARDEN/ALCANIZ I-110 RAMP LANDSCAPING

RECOMMENDATION:

That the Community Redevelopment Agency (CRA) recommend that City Council adopt Resolution No. 2025-73 authorizing and directing the Mayor to execute a Joint Participation Agreement (JPA) with the Florida Department of Transportation (FDOT) to receive funding in the amount of $200,000 for landscape revitalization improvements to the Garden and Alcaniz I-110 ramp.

SUMMARY:

This action will advance the City of Pensacola Strategic Plan Goal #6: Public Spaces that Connect Communities. The action will also advance 2025 Urban Core Redevelopment Plan Recommendation #5: Transportation, Streets, and Parking and the Wright & Alcaniz Special Demonstration Project.

On June 14, 2025, the Community Redevelopment Agency (CRA) approved the design and authorized staff to proceed with a project to revitalize the landscaping at the I-110 off ramp located at Alcaniz and Garden Streets. In support of the project, funding has been secured through the State of Florida Department of Transportation Roadside Beautification Program through a Joint Participation Agreement. These funds are available for landscape revitalization work that will consist of removal of various diseased and underperforming plantings, irrigation repair, new landscape installation and screening of adjacent property located along the ramp in accordance with the attached design plans. Maintenance of the project area required under the JPA will be funded annually by the Community Redevelopment Agency (CRA) pursuant to the CRA's interlocal agreement with the City of Pensacola.

PRIOR ACTION:

June 14, 2025 - The Community Redevelopment Agency (CRA) approved the design and authorized CRA staff to proceed with the project to revitalize the landscaping at the I-110 off-ramp located at Alcaniz and Garden Streets.

FUNDING:

Budget:	$ 200,000	FDOT JPA Funding
	$ 12,413	CRA Fund - Garden Streetscape
	$ 13,260	CRA Fund - Maintenance Interlocal
	$ 225,673	TOTAL
Actual:	$ 212,413	Landscape Construction/Establishment
	$ 13,260	CEI/Permit Coordination (Est.)
	$ 225,673	TOTAL

FINANCIAL IMPACT:

Funding is available in the CRA Fund budget in the amount of $25,675.00. A separate supplemental budget resolution will appropriate the JPA funds.

LEGAL REVIEW ONLY BY CITY ATTORNEY: No

STAFF CONTACT:

David Stafford, City Administrator
Amy Miller, Deputy City Administrator
Clifford Collins, Jr., Associate City Administrator
Erica Grancagnolo, Economic Development Director
Anna Kate Baygents, Economic Development Assistant Director
Hilary Halford, CRA Programs Officer

ATTACHMENTS:

1. Resolution No. 2025-73 - JPA for Garden & Alcaniz I-110 Ramp Landscaping
2. JPA - GardenAlcaniz I-110 Ramp Landscaping
3. Design Plans - GardenAlcaniz I-110 Ramp

PRESENTATION: No

RESOLUTION

NO. 2025-73

A RESOLUTION
TO BE ENTITLED:

A RESOLUTION OF THE CITY COUNCIL OF THE CITY OF PENSACOLA AUTHORIZING THE MAYOR TO EXECUTE A JOINT PARTICIPATION AGREEMENT WITH THE STATE OF FLORIDA DEPARTMENT OF TRANSPORTATION FOR INSTALLATION AND MAINTENANCE OF LANDSCAPING ON SR 30 (US 98B) GARDEN STREET & SR 291 ALCANIZ STREET, I-110 RAMP EXIT; PROVIDING FOR AN EFFECTIVE DATE.

WHEREAS, the exit ramp from I-110 terminating at Garden and Alcaniz Streets is a main gateway into the City of Pensacola (hereinafter, the "**City**"); and

WHEREAS, the City seeks to revitalize the area with landscaping improvements; and

WHEREAS, funding has been allocated by the State of Florida through the Roadside Beautification Assistance Program to assist the City in installing the landscaping improvements as described in the attached Joint Participation Agreement (hereinafter, the "**Agreement**"); and

WHEREAS, the State of Florida Department of Transportation (hereinafter, the "**Department**") has offered financial assistance through the Roadside Beautification Assistance Program, with a maximum participation by the Department of $200,000.00, as detailed in the attached Agreement.

NOW, THEREFORE, BE IT RESOLVED BY THE CITY COUNCIL OF THE CITY OF PENSACOLA, FLORIDA:

Section 1. The City shall enter into the Roadside Beautification Assistance Program Joint Partnership Agreement with the Department.

Section 2. The City affirms its acceptance of future maintenance and other attendance costs occurring after completion of the landscape improvements at the termination point of the I-110 exit at SR 30 (98) Garden Street & SR 291 Alcaniz Street.

Section 3. The Mayor and City Clerk are hereby authorized and directed to execute and attest the Agreement for landscape improvements between the City and the Department.

Section 3. This resolution shall become effective on the fifth (5th) business day after adoption, unless otherwise provided pursuant to Section 4.03(d) of the City Charter of the City of Pensacola.

Adopted: _____

Approved: _____
President of City Council

Attest:

_____
City Clerk

JOINT PARTICIPATION AGREEMENT
BETWEEN
STATE OF FLORIDA DEPARTMENT OF TRANSPORTATION
AND
CITY of PENSACOLA, ESCAMBIA COUNTY

Financial Project No.: **456919-1-58-01**
Contract No.: **AT409**
Vendor No.: **F596000406002**

This Joint Participation Agreement ("Agreement") is between the STATE OF FLORIDA DEPARTMENT OF TRANSPORTATION, "**DEPARTMENT,**" and the CITY of PENSACOLA, "**CITY**." The **DEPARTMENT** and the **CITY** are desirous of having the **CITY** make certain improvements in connection with **Financial Project Identification Number (FP ID) 456919-1-58-01** for landscape improvements along SR 30 (US 98B) Garden Street & SR 291 Alcaniz Street, Pensacola, Florida, hereinafter referred to as the **"PROJECT." The PROJECT will have an Installation Phase and a Maintenance Phase, which is further described herein.** The **DEPARTMENT** and the **CITY** may sometimes be referred to in this Agreement as a "Party", and collectively as the "Parties."

1. The **DEPARTMENT** and the **CITY** have the authority under Section 339.12, Florida Statutes, to enter into this Agreement; and

2. A Roadside Beautification Assistance Program has been created by Section 334.044(26), Florida Statutes, to "provide for the conservation of natural roadside growth and scenery and for the implementation and maintenance of roadside beautification programs"; and

3. The **CITY** has certified the **DEPARTMENT** that it has met the eligibility requirements of said Section 334.044(26), Florida Statutes; and

4. The **DEPARTMENT** shall reimburse the **CITY** for services as further described in this Agreement and in Exhibit "A" Scope of Services, attached hereto; and

5. The **CITY**, by resolution No. 2025-73, a copy of which is attached hereto as Exhibit "D", has authorized the Mayor or CITY Official to enter into this Agreement.

NOW, THEREFORE, in consideration of the mutual covenants, promises and representations contained herein, the Parties agree as follows:

6. The recitals in paragraphs 1-5 above are true and correct and are made a part of this Agreement.

7. **SERVICES AND PERFORMANCE**

A. The **CITY** shall be responsible for the preparation of all design plans for the **PROJECT** at the **CITY's** sole expense. Said design plans shall include the design for the installation and maintenance of any and all plants, planting material, and irrigation systems, to be maintained by the **CITY** under this Agreement (the "Plans"). The Plans shall be deemed to be incorporated by this reference into this Agreement upon completion by the **CITY.**

B. The **CITY** shall have the sole responsibility for resolving claims and requests for the additional work for the **PROJECT**. The **CITY** will make best efforts to obtain the **DEPARTMENT'S** input in its decisions.

C. The **CITY** shall furnish the services with which to undertake and complete the **PROJECT**, which shall consist of both an i) Installation Phase and ii) Maintenance Phase, said services being further described in Exhibit "A" to this Agreement.

D. The **CITY** agrees to undertake and complete the **PROJECT** in accordance with all applicable statutes, rules and regulations, including **DEPARTMENT** standards and specifications and in accordance with District Three Landscape Care Guide – Landscape and Irrigation Care along the State Highway System, dated February 4, 2016, as may be amended or revised from time to time ("Landscape Care Guide"), which is hereby incorporated by reference into this Agreement. The **CITY** shall take the necessary steps to ensure the **PROJECT** is completed within state or **CITY** right-of-way, or an appropriate easement has been acquired for off right-of-way actions. The **CITY** shall be responsible for obtaining clearances/permits required for the **PROJECT** from the appropriate permitting authorities.

i). The **CITY** is responsible for obtaining a landscape permit and any bore permits required from the **DEPARTMENT** prior to performing the work.

ii). The **CITY** shall notify the **DEPARTMENT** field office responsible for overseeing the **PROJECT** at least 48 hours prior to beginning work on the **PROJECT**.

E. Upon completion of the Installation Phase of the **PROJECT**, the appropriate **CITY** representative shall certify to the **DEPARTMENT** that the Installation Phase of **PROJECT** has been completed in accordance with the Plans and specifications, and all the terms and conditions of this Agreement. Said certification shall be done by forwarding a completed Certification of Completion form, attached hereto as Exhibit "C," in accordance with Section 11.L. of this Agreement. Completion of the Installation Phase of the **PROJECT** shall be subject to final acceptance and certification by the **DEPARTMENT**.

F. The **DEPARTMENT** will be entitled at all times to be advised as to the status of work being done by the **CITY** and of the details thereof. Therefore, the **CITY** shall provide a monthly report on the first business day of the month to the **DEPARTMENT** project manager during the Installation Phase.

G. If the **CITY** hires a consultant, it must certify that its consultant has been selected in accordance with the Consultants Competitive Negotiation Act (Section 287.055, Florida Statutes).

H. The **CITY** shall not sublet, assign or transfer this Agreement without prior written consent of the **DEPARTMENT**.

I. The **CITY** shall have sole responsibility for maintaining the subject landscaping according to **DEPARTMENT** standards and specifications, as well as stipulations outlined in the Landscape Care Guide. Upon the execution of this Agreement, The **CITY** certifies that is has received a copy of the Landscape Care Guide and agrees to be bound by the terms and conditions contained therein.

J. Upon completion of the Installation Phase of the **PROJECT** by the **CITY**, the **CITY** will assume responsibility for the Maintenance Phase of the **PROJECT**, which includes, irrigation and other related materials identified in the Plans, and will conduct such maintenance as specified in accordance with any maintenance plan identified in the notes of the **PROJECT** Plans, as well as the requirements set forth in the Landscape Care Guide. The **CITY** shall coordinate with the **DEPARTMENT's** District Landscape Project Manager or their designee to inspect the **PROJECT** on a quarterly basis and subsequently make corrections based on each quarterly inspection. In the event the **CITY** fails to maintain the **PROJECT** in accordance with a maintenance schedule and plan, the **DEPARTMENT**, at its option, may perform the required maintenance and the **CITY** shall reimburse the **DEPARTMENT** for the costs.

K. The **CITY**:

i). Shall utilize the U.S. Department of Homeland Security's E-Verify system to verify the employment eligibility of all new employees hired by the **CITY** during the term of the contract; and

ii). Shall expressly require any subcontractors performing work or providing services pursuant to the state contract to likewise utilize the U.S. Department of Homeland Security's E-Verify system to verify the employment eligibility of all new employees hired by the subcontractor during the contract term.

8. TERM

A. The **CITY** shall commence the project activities subsequent to the execution of this Agreement and said activities shall be performed in accordance with the following schedule:

i). Installation Phase

The term of the Installation Phase of the **PROJECT** shall commence subsequent to execution of this Agreement and shall end on the date the **DEPARTMENT** receives from the **CITY** notification and certification of completion of the Installation Phase in accordance with Section 7.E. of this Agreement, or **December 31, 2027**, whichever occurs first. The Installation Phase shall include a 365-day establishment period. If the **CITY** does not complete the Installation Phase of the **PROJECT** by **December 31, 2027**, or by means of written extension(s) of time by the Department's District Secretary or Designee grants a written extension prior to expiration of the Agreement, the Agreement will expire on the last day of the scheduled completion of the Installation Phase as provided in this paragraph.

ii). Maintenance Phase

The term of the Maintenance Phase of the **PROJECT** shall commence on the date the **CITY** provides certification of completion of the Installation Phase in accordance with Section 7.E. of this Agreement.

9. REIMBURSEMENT AND PAYMENT

A. i) The total cost of the **PROJECT** is estimated at **$200,000.00.** The **DEPARTMENT** shall reimburse the **CITY** for **one hundred percent (100%)** of the total actual costs directly related to the Installation Phase of the **PROJECT,** in an amount not to exceed **TWO HUNDRED THOUSAND and 00/100 DOLLARS ($200,000.00),** for actual costs incurred. It is understood and agreed to by the Parties that the total reimbursement amount under this Agreement shall not exceed **$200,000.00**, unless otherwise provided herein or as may be subsequently agreed to by the Parties through the execution of an amendment. The method of compensation is further described in Exhibit "B", which is attached hereto. Any additional costs, such as design costs of the **PROJECT**, costs relating to the Maintenance Phase of the **PROJECT**, or other items not covered by this Agreement, shall be the **CITY's** sole responsibility.

ii) The **CITY** shall submit one invoice (3 copies) plus supporting documentation required by the **DEPARTMENT** to the Department's Landscape Project Manager, 1074 Highway 90, Chipley, FL, 32428, for

approval and processing.

iii) The **DEPARTMENT** shall reimburse the **CITY** upon receipt of a properly submitted invoice and all supporting documentation. Supporting documentation shall include a copy of the cancelled check tendered by the **CITY** to the consultant/contractor who performed the work under the **PROJECT**. Supporting documentation shall also include dates of services and items of work performed on the **PROJECT**.

iv) Invoices shall be submitted by the **CITY** in detail sufficient for a proper pre-audit and post-audit thereof, based on quantifiable, measurable and verifiable deliverables as established in Exhibit "A," Scope of Services Plans when approved by the **DEPARTMENT**. Deliverables must be received and accepted in writing by the **DEPARTMENT's** Project Manager or designee prior to reimbursements.

v) Supporting documentation must establish that the deliverables were received and accepted in writing by the **DEPARTMENT** and must also establish that the required minimum level of service to be performed was met, and that the criteria for evaluating successful completion was met, as specified in Section 7 and Exhibit "A" of this Agreement.

vi) The **CITY** may receive progress payments for deliverables based on a percentage of services that have been completed, approved and accepted to the satisfaction of the **DEPARTMENT** when properly supported by detailed invoices and acceptable evidence of payment. The final balance due under this Agreement will be reimbursed upon completion of all **PROJECT** services, receipt of final construction cost documentation and proper submission of a detailed invoice and when the **PROJECT** has been inspected, approved and accepted to the satisfaction of the **DEPARTMENT** in writing.

vii) If the schedule for performance exceeds 30 days the **CITY** shall submit invoices to the **DEPARTMENT** at the end of each calendar month. The **CITY** shall prepare and submit monthly invoices to the **DEPARTMENT** in a format acceptable to the **DEPARTMENT**. Optionally, in an extended performance as referred to in this item, the **CITY** may submit one complete invoice in the form and in accordance with the method required in items i), ii), iii), iv), v) and vi) above.

viii) If this Agreement involves units of deliverables, then such units must be received and accepted in writing by the Contract Manager prior to payments.

ix) Bills for fees or other compensation for services or expenses shall be submitted in detail sufficient for a proper preaudit and post-audit thereof.

x) Travel costs will not be reimbursed.

B. Records of costs incurred under terms of this Agreement shall be maintained and made available upon request to the **DEPARTMENT** at all times during the period of this Agreement and for five (5) years after final payment is made. Copies of these documents and records shall be furnished to the **DEPARTMENT** upon request. Records of costs incurred include the **CITY's** general accounting records and the project records, together with supporting documents and records of the **CITY** and all subcontractors performing work on the **PROJECT**, and all other records of the **CITY** and subcontractors considered necessary by the **DEPARTMENT** for a proper audit of costs.

C. The **DEPARTMENT** during any fiscal year, shall not expend money, incur any liability, or enter into any contract which, by its terms, involves the expenditure of money in excess of the amounts budgeted as available for expenditure during such fiscal year. Any contract, verbal or written, made in violation of this subsection is null and void, and no money may be paid on such contract. The **DEPARTMENT** shall require a statement from the Comptroller of the **DEPARTMENT** that funds are available prior to entering into any such contract or other binding commitment of funds. Nothing herein contained shall prevent the making of contracts for periods exceeding one year, but any contract so made shall be executory only for the value of the services to be rendered or agreed to be paid for in succeeding fiscal years. Accordingly, the State of Florida's performance and obligation to pay under this Agreement is contingent upon an annual appropriation by the Legislature.

10. TERMINATION AND DEFAULT

A. If the **DEPARTMENT** determines the performance of the **CITY** is not satisfactory, the **DEPARTMENT** shall have the option of (a) immediately terminating the Agreement, or (b) notifying the **CITY** of the deficiency with a requirement that the deficiency be corrected within a specified time, otherwise the Agreement will be terminated at the end of such time, or the **DEPARTMENT** will take whatever action is deemed appropriate by the **DEPARTMENT**.

B. The **DEPARTMENT** may cancel this Agreement in whole or in part at any time the interest of the **DEPARTMENT** requires such termination. The **DEPARTMENT** also reserves the right to terminate or cancel this Agreement in the event the **CITY** shall be placed in either voluntary or involuntary bankruptcy. The **DEPARTMENT** further reserves the right to terminate or cancel this Agreement in the event of an assignment being made for the benefit of creditors. This Agreement may be canceled by the **CITY** upon (60) sixty days written notice to the **DEPARTMENT**.

C. If the **DEPARTMENT** requires termination of the Agreement for reasons other

than the unsatisfactory performance of the **CITY**, the **DEPARTMENT** shall notify the **CITY** of such termination, with instructions to the effective date of termination or specify the stage of work at which the Agreement is to be terminated.

D. If the Agreement is terminated before performance is completed, the **CITY** shall be paid only for that work satisfactorily performed for which costs can be substantiated. Such payment, however, may not exceed an amount which is the same percentage of the contract price as the amount of work satisfactorily completed is a percentage of the total work called for by this Agreement. All work in progress will become the property of the **DEPARTMENT** and will be turned over promptly by the **CITY**.

11. MISCELLANEOUS

A. Participants (in this document identified as **CITY**) providing goods and services to the **DEPARTMENT** should be aware of the following time frames. Upon receipt, the **DEPARTMENT** has ten (10) working days to inspect and approve the goods and services unless the bid specifications, purchase order or contract specify otherwise. The **DEPARTMENT** has twenty (20) days to deliver a request for payment (voucher) to the Department of Financial Services. The twenty (20) days are measured from the latter of the date the invoice is received, or the goods or services are received, inspected, and approved.

B. If a warrant in payment of an invoice is not issued within forty (40) days after receipt of the invoice and receipt, inspection, and approval of the goods and services, a separate interest penalty at a rate as established pursuant to Section 55.03(1), F.S., will be due and payable, in addition to the invoice amount to the **CITY**. Interest penalties of less than one (1) dollar will not be enforced unless the **CITY** requests payment. Invoices which have to be returned to a **CITY** because of **CITY** preparation errors will result in a delay in the payment. The invoice payment requirements do not start until a properly completed invoice is provided to the **DEPARTMENT**.

C. A Vendor Ombudsman has been established within the Department of Financial Services. The duties of this individual include acting as an advocate for Participants who may be experiencing problems in obtaining timely payment(s) from the **DEPARTMENT**. The Vendor Ombudsman may be contacted at (850) 413-5509.

D. The **CITY** shall allow public access to all documents, papers, letters, or other material subject to the provisions of Chapter 119, Florida Statutes, and made or received by the **CITY** in conjunction with this Agreement. Failure by the **CITY** to grant such public access shall be grounds for immediate unilateral cancellation of this Agreement by the **DEPARTMENT**.

E. The **CITY** shall comply with all federal, state and local laws and ordinances applicable to the work or payment for work thereof. The **CITY** shall not discriminate on the grounds of race, color, religion, sex or national origin in the performance of work under this Agreement.

F. No funds received pursuant to this Agreement may be expended for lobbying the Legislature, the judicial branch, or a state agency.

G. The **CITY** and the **DEPARTMENT** agree that the **CITY**, its employees, and subcontractors are not agents of the **DEPARTMENT** as a result of this Agreement.

H. It is understood between the Parties hereto that any part of or the entire **PROJECT** may be removed, relocated or adjusted at any time in the future as determined to be necessary by the **DEPARTMENT** in order that the associated state road be widened, altered or otherwise changed to meet with the future criteria or planning of the **DEPARTMENT**. The **DEPARTMENT** shall give the **CITY** notice regarding such removal, relocation or adjustment and the **CITY** shall be allowed sixty (60) calendar days to remove all or part of the **PROJECT** at its own cost. The **CITY** shall own that part of the **PROJECT** it removes. After the sixty (60) calendar day's removal period, the **DEPARTMENT** may remove, relocate or adjust the **PROJECT** as it deems best. Wherever the **CITY** removes a **PROJECT** pursuant to this Agreement, the **CITY** shall restore the surface of the affected portion of the **PROJECT'S** premises to the same safe and trafficable condition as existed prior to installation of such **PROJECT**.

I. This Agreement shall be governed by and interpreted in accordance with the laws of the State of Florida. Any provision herein determined by a court of competent jurisdiction, or any other legally constituted body having jurisdiction, to be invalid or unenforceable shall be severable and the remainder of this Agreement shall remain in full force and effect, provided that the invalidated or unenforceable provision is not material to the intended operation of this Agreement. Venue of any judicial proceedings arising out of this Agreement shall be in Leon County, Florida.

J. This document incorporates and includes all prior negotiations, correspondence, conversations, agreements, or understandings applicable to the matters contained herein, and the Parties agree that there are no commitments, agreements or understandings concerning the subject matter of this Agreement that are not contained in this document. Accordingly, it is agreed that no deviation from the terms hereof shall be predicated upon any prior representation or agreements whether oral or written. It is further agreed that no modification, amendment, or alteration in the terms and conditions herein, nor any extension of time for completion of any phase of the PROJECT, shall be effective unless contained in a written document executed with the same formality and of equal dignity herewith.

K. PUBLIC ENTITY CRIME INFORMATION AND ANTI-DISCRIMINATION STATEMENT: A person or affiliate who has been placed on the convicted vendor list following a conviction for a public entity crime may not submit a bid on a contract to provide any goods or services to a public entity, may not submit a bid on a contract with a public entity for the construction or repair of a public building or public work, may not submit bids on leases of real property to a public entity, may not be awarded or perform work as a contractor, supplier, subcontractor, or consultant under a contract with any public entity, and may not transact business with any public entity in excess of the threshold amount provided in Section 287.017, for CATEGORY TWO for a period of 36 months from the date of being placed on the convicted vendor list. An entity or affiliate who has been placed on the discriminatory vendor list may not submit a bid on a contract to provide any goods or services to a public entity, may not submit a bid on a contract with a public entity for the construction or repair of a public building or public work, may not submit bids on leases of real property to a public entity, may not be awarded or perform work as a contractor, supplier, subcontractor, or consultant under a contract with any public entity, and may not transact business with any public entity.

L. Any and all notices, reports, invoices, and certifications required pursuant to the terms of this Agreement shall be sent by First Class United States Mail to the addresses listed below; provided, however, that the **DEPARTMENT** may, by written authorization to the **CITY**, allow for a separate means of notification:

DEPARTMENT
Kristi Patterson, District Landscape
Florida Department of Transportation
1074 Highway 90
Chipley, FL 32428

CITY
Mr. Tim Kinsella, City Administrator
City of PENSACOLA
222 West Main Street
Pensacola, FL 32502

M. The **DEPARTMENT** and the **CITY** agree to comply with Section 20.055(5), Florida Statutes, and to incorporate in all subcontracts the obligation to comply with Section 20.055(5), Florida Statutes.

N. The **CITY** agrees to comply with requirements set forth in Section 334.044(26), Florida Statutes.

O. This Agreement shall become effective on the last date of a signature by a Party.

IN WITNESS WHEREOF, the Parties have executed this Agreement on the dates set forth below.

CITY OF PENSACOLA, FLORIDA

ATTEST:_____(SEAL)
CLERK

BY: _____
TITLE: _____
DATE:_____

_____
CITY ATTORNEY

STATE OF FLORIDA DEPARTMENT OF TRANSPORTATION

ATTEST: _____(SEAL)
EXECUTIVE SECRETARY

BY:_____
DIRECTOR OF
TRANSPORTATION
DEVELOPMENT
DATE:_____

LEGAL REVIEW:

_____
OFFICE OF GENERAL COUNSEL

Exhibit "A"
SCOPE OF SERVICES

Landscape of SR 30 (US 98B) Garden Street & SR 291 Alcaniz Street, Pensacola, Florida

FP ID: 456919-1-58-01

Project: Landscape along SR 30 (US 98B) Garden Street & SR 291 Alcaniz Street, Pensacola

Project Summary: The intent of this project is to create and increase the emphasis on landscape scenery and conservation of natural roadside growth along and within SR 30 (US 98B) Garden Street and SR 291 Alcaniz Street, right of way. The project will be maintained by the City of Pensacola in conjunction with the Florida Department of Transportation.

Select sections of this roadway are proposed where the city believes will be most aesthetically appealing and ecologically sustainable, and with consideration of driver safety in mind (i.e. clear zone, sight distance, etc.). These plantings areas may contain canopy trees and other flowering understory species where standards allow. Other hearty shrubs may be placed in any planting beds as well. Groundcover and filler trees may be considered and added as appropriate. All plants will be natural Florida Friendly. No irrigation is proposed for this project currently. Project will require a one-year establishment by the contractor.

Estimated Cost: $200,000.00

The project design, set-backs, tree heights, etc. are subject to change pending field condition. Proposed plantings are also subject to change during construction based on availability.

EXHIBIT "B"
Method of Compensation

Landscape of SR 30 (US 98B) Garden Street & SR 291 Alcaniz Street, Pensacola, Florida

FP ID: 456919-1-58-01

For satisfactory completion of all services related to the purchase of the plant materials, fertilizer, and the cost for labor associated with the installation of the planting detailed in Exhibit "A" Scope of Services of this Agreement, the **DEPARTMENT** shall reimburse the **CITY** in an amount not to exceed **TWO HUNDRED THOUSAND and 00/100 DOLLARS ($200,000.00),** for actual costs incurred.

The **CITY** may receive progress payments for actual costs incurred for deliverables based on the percentage of services that have been completed, approved and accepted to the satisfaction of the **DEPARTMENT** when properly supported by detailed invoices and acceptable evidence of payment. The final balance due under this Agreement will be reimbursed upon completion of all **PROJECT** services, receipt of final construction cost documentation and proper submission of a detailed invoice and when the **PROJECT** has been inspected, approved and accepted to the satisfaction of the **DEPARTMENT** in writing.

EXHIBIT "C"
Certification of Completion

Landscape of SR **30 (US 98) Garden Street & SR 291 Alcaniz Street, Pensacola, Florida**

FP ID: 456919-1-58-01

CERTIFICATION OF COMPLETION

JOINT PARTICIPATION AGREEMENT
Between
THE STATE OF FLORIDA DEPARTMENT OF TRANSPORTATION
and the CITY of PENSACOLA, FLORIDA

PROJECT DESCRIPTION: SR 30 (US 98B) Garden Street & SR 291 Alcaniz Street, Pensacola, Florida

FINANCIAL MANAGEMENT ID# 456919-1-58-01

In accordance with the terms and conditions of the JOINT PARTICIPATION AGREEMENT, the undersigned hereby provides notification that the Installation Phase of Project under this Agreement is complete as of _____, 20___.

By: _____

Name: _____

Title: _____

Exhibit "D"
RESOLUTION

Landscape of SR 30 (US 98B) Garden Street & SR 291 Alcaniz Street, Pensacola, Florida

FP ID: 456919-1-58-01

To: Ayesha.Bennett@dot.state.fl.us

FLORIDA DEPARTMENT OF TRANSPORTATION
FUNDS APPROVAL

AT409

8/1/2025

CONTRACT INFORMATION

Contract:	AT409
Contract Type:	AK - PROJ PARTICIPATION (PROJ PART)
Method of Procurement:	G - GOVERMENTAL AGENCY (287.057,F.S.)
Vendor Name:	PENSACOLA, CITY OF
Vendor ID:	F596000406002
Beginning Date of This Agreement:	07/24/2025
Ending Date of This Agreement:	12/31/2027
Contract Total/Budgetary Ceiling:	ct = $200,000.00
Description:	SR 30 (US 98B) Garden Street & SR 291 Alcaniz Street

FUNDS APPROVAL INFORMATION

FUNDS APPROVED/REVIEWED FOR JASON ADANK, CPA, COMPTROLLER ON 8/1/2025

Action:	Original
Reviewed or Approved:	APPROVED
Organization Code:	55034010307
Expansion Option:	A7
Object Code:	132900
Amount:	$200,000.00
Financial Project:	45691915801
Work Activity (FCT):	303
CFDA:	
Fiscal Year:	2026
Budget Entity:	55150200
Category/Category Year:	088716/26
Amendment ID:	O001
Sequence:	00
User Assigned ID:	
Enc Line (6s)/Status:	0001/04

Total Amount: $200,000.00

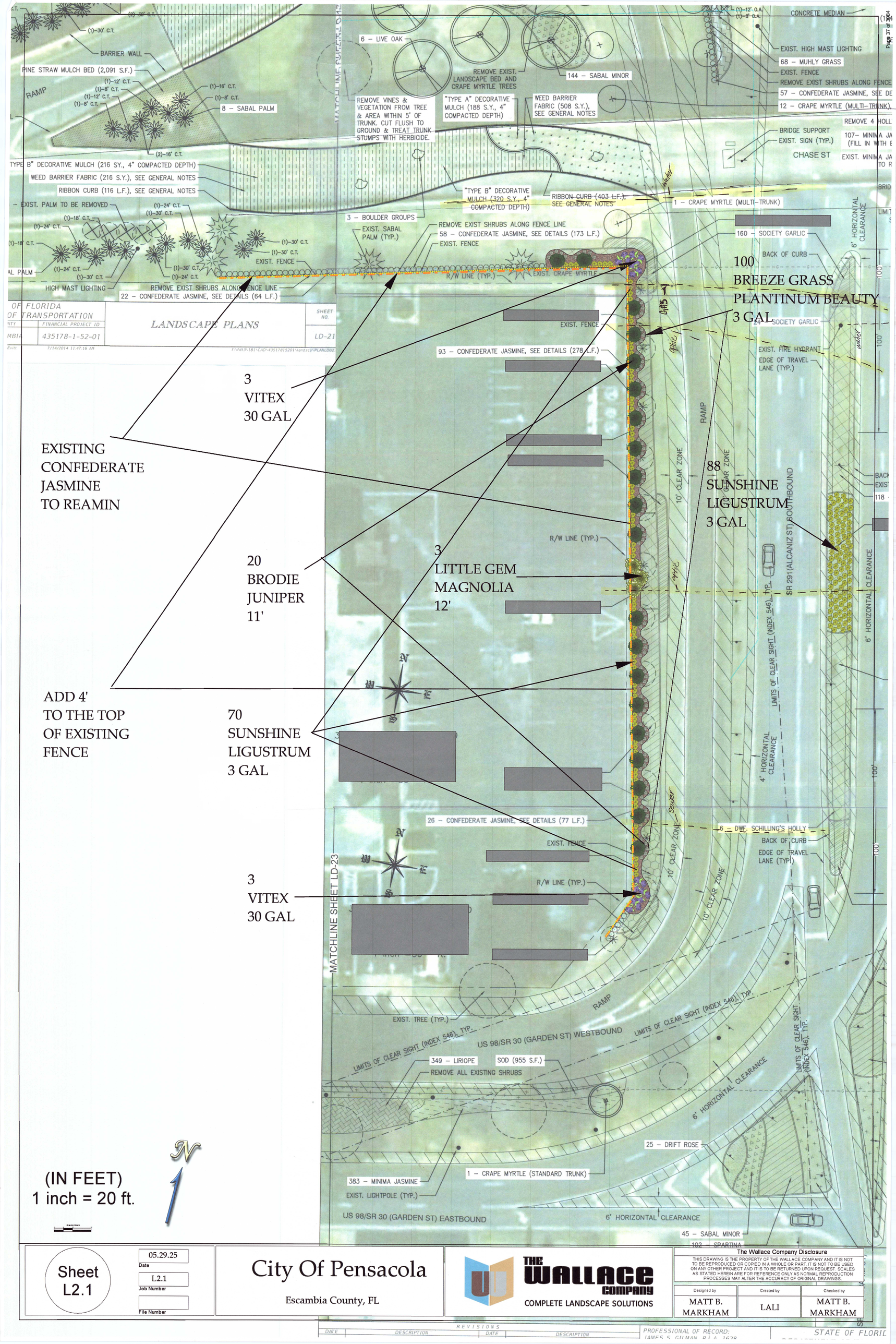
EXISTING CONFEDERATE JASMINE TO REAMIN
3 VITEX 30 GAL
20 BRODIE JUNIPER 11'
3 LITTLE GEM MAGNOLIA 12'
88 SUNSHINE LIGUSTRUM 3 GAL
100 BREEZE GRASS PLANTINUM BEAUTY 3 GAL
ADD 4' TO THE TOP OF EXISTING FENCE
70 SUNSHINE LIGUSTRUM 3 GAL
3 VITEX 30 GAL
(IN FEET)
1 inch = 20 ft.
LANDSCAPE PLANS
435178-1-52-01
LD-21
Sheet L2.1
05.29.25
L2.1
City Of Pensacola
Escambia County, FL
THE WALLACE COMPANY
COMPLETE LANDSCAPE SOLUTIONS
The Wallace Company Disclosure
MATT B. MARKHAM
LALI
MATT B. MARKHAM

File #: 25-1452 Community Redevelopment Agency 11/10/2025

RESOLUTION

SPONSOR: Teniadé Broughton - Chairperson

SUBJECT:

SUPPLEMENTAL BUDGET RESOLUTION NO 2025-83 CRA - CARRYFORWARD AND REALLOCATION OF URBAN CORE CRA FUNDS FOR SOUTH PALAFOX PEDESTRIAN IMPROVEMENT PROJECT

RECOMMENDATION:

That the Community Redevelopment Agency (CRA) adopt Supplemental Budget Resolution No. 2025-83 CRA.

A RESOLUTION OF THE PENSACOLA COMMUNITY REDEVELOPMENT AGENCY APPROVING AND CONFIRMING REVISIONS AND APPROPRIATIONS FOR THE FISCAL YEAR ENDING SEPTEMBER 30, 2026; PROVIDING FOR AN EFFECTIVE DATE.

SUMMARY:

Award of this project will advance the City of Pensacola Strategic Plan Goal #2: Safe Streets for All Mobilities as well as Strategic Plan Goal #5: More Walkable, Mixed-Use Districts.The project will also advance the 2025 Urban Core Redevelopment Plan Recommendation #5: Transportation, Streets and Parking and the Hashtag and Waterfront Development Special Demonstration Project.

The South Palafox Street Pedestrian Improvements Project was one of four roads identified for improvement as part of the Hashtag Connector project of the Waterfront Framework Plan from June 2019. This plan is attached to this item.

This project aims to promote friendly sidewalk spaces, resting spots, shade, and active storefronts. Further, it will enhance pedestrian and vehicular circulation in downtown Pensacola, Florida, along South Palafox Street and adjacent areas, while incorporating additional pedestrian safety upgrades. The project focuses on improving the pedestrian experience through thoughtful landscape architecture and engineering services. The design areas include:

- South Palafox Street: From south of Garden Street to north of Main Street.
- Romana Street: Between Baylen Street and Jefferson Street.
- Intendencia Street: Between Baylen Street and Jefferson Street.

- Government Street: Between Baylen Street and Jefferson Street.

The base bid portion of this project focuses on roadway modifications and infrastructure improvements to improve drainage, installation of raised crosswalks, new pavers at intersections and sidewalk areas, lush landscaping and irrigation, ballast stone planter walls, street furniture, litter receptacles, bike racks, and “Palafox Planters”.

Further, the base bid approach requires the entirety of S. Palafox between Main and Garden to be completely closed off to vehicular traffic. During this time, the contractor is expected to work 24 hours per day, 7 days per week, including holidays and rain days. Once the work on S. Palafox is completed, the contractor will shift to performing work on the side streets. Even so, the contractor is responsible for maintaining full pedestrian access and business accessibility throughout all project phases.

Finally, the base bid approach incorporates an early completion financial incentivize of 10% of the base bid for completion of the entirety of S. Palafox between Garden and Main Street by May 24, 2026, and 5% of the base bid for completion of the entirety of S. Palafox between Garden and Main Street by June 13, 2026.

The funding within the 2019 Urban Core Bond Fund and CRA Fund is being requested to be reappropriated from the following line items to complete the project:

$4,316,956.00	2019 Urban Core Bond Fund - Hashtag Phase 1 Construction
$123,652.00	2019 Urban Core Bond Fund - Hashtag Phase 1 Engineering Fees
$539.00	2019 Urban Core Bond Fund - Hashtag
4,441,147.00	**SUBTOTAL - 2019 UC BONDS**
$1,493,164.00	CRA Fund - Complete Streets (FY2025)
$1,011,500.00	CRA Fund - Complete Streets (FY2026)
$216,087.00	CRA Fund - Acquisition and Redevelopment (FY2026)
2,720,751.00	**SUBTOTAL - CRA FUND**

PRIOR ACTION:

July 14, 2025 - The Community Redevelopment Agency (CRA) authorized staff to place the ("New Palafox/South Palafox Pedestrian Improvement Project") out to bid.

FUNDING:

Budget: $3,046,132.00 FP&L Contribution

$399,193.00	Parking Revenue Fund
$4,316,956.00	2019 Urban Core Bond Fund - Hashtag Phase 1 Construction
$123,652.00	2019 Urban Core Bond Fund - Hashtag Phase 1 Engineering Fees
$539.00	2019 Urban Core Bond Fund - Hashtag
$157,400.00	CRA Fund - Complete Streets - S Palafox Improvements
$1,493,164.00	CRA Fund - Complete Streets (FY2025)
$1,011,500.00	CRA Fund - Complete Streets (FY2026)
$216,087.00	CRA Fund - Acquisition and Redevelopment (FY2026)
$10,764.623.00	TOTAL

Actual:	$7,687,942.50	Contract Base Bid for Construction
	$768,794.25	Required 10% Contingency
	$768,794.25	10% Incentivized Early Completion
	$491,145.18	Design
	$694,303.20	Contracted Project Management, CEI, Marketing Coordinator, and Archeological Services from Insight Global
	$307,517.70	Project Oversight and Engineering Allocation by City Staff
	$46,125.66	Geotechnical Testing/Miscellaneous
	$10,764,622.74	TOTAL

FINANCIAL IMPACT:

Within the Urban Core CRA Fund, a balance of $65,447.82 remains for the South Palafox Improvements project within Complete Streets. In conjunction with this item, the CRA is being asked to adopt a supplemental budget resolution carrying forward Fiscal Year 2025 funding within the 2019 Urban Core Bond Fund, in the amount of $4,441,147.00 from Hashtag Phase I, as well as, the CRA Fund in the amount of $1,558,611.00 from Complete Streets, and reallocating funding within Fiscal Year 2026 in the amount of $1,227,587.00 from Complete Streets and Acquisition and Redevelopment. Upon approval by the CRA, a separate supplemental budget resolution will be presented to City Council to appropriate the Florida Power and Light (FP&L) contribution and the aforementioned reallocations within the CRA Fund and 2019 Urban Core Bond Fund to fund the project.

LEGAL REVIEW ONLY BY CITY ATTORNEY: No

STAFF CONTACT:

David Stafford, City Administrator
Amy Miller, Deputy City Administrator
Cliff Clifford, Jr., Associate City Administrator
Amy Tootle, Public Works Director
Erica Grancagnolo, Economic Development Director
Brad Hinote, City Engineer
Victoria D'Angelo, CRA Administrative Officer

ATTACHMENTS:

1. Supplemental Budget Resolution No. 2025-83 CRA
2. Supplemental Budget Explanation No. 2025-83 CRA

PRESENTATION: No

CRA RESOLUTION NO: 2025-83 CRA

A RESOLUTION OF THE PENSACOLA COMMUNITY REDEVELOPMENT AGENCY APPROVING AND CONFIRMING REVISIONS AND APPROPRIATIONS FOR THE FISCAL YEAR ENDING SEPTEMBER 30, 2026; PROVIDING FOR AN EFFECTIVE DATE.

BE IT RESOLVED BY THE GOVERNING BOARD OF THE COMMUNITY REDEVELOPMENT REDEVELOPMENT AGENCY AS FOLLOWS:

SECTION 1. The following appropriations from funds on hand in the fund accounts stated below, not heretofore appropriated, and transfer from funds on hand in the various accounts and funds stated below, heretofore appropriated, be, and the same are hereby made, directed and approved to-wit:

A. COMMUNITY REDEVELOPMENT FUND

Fund Balance		1,558,611
As Reads:	Operating Expenses	5,106,900
Amended To Read:	Operating Expenses	3,879,313
As Reads:	Capital Outlay	22,400
Amended To Read:	Capital Outlay	2,808,598

B. CRA SERIES 2019 PROJECT FUND

Fund Balance		4,441,147
To:	Capital Outlay	4,441,147

SECTION 2. All resolutions or parts of resolutions in conflict herewith are hereby repealed to the extent of such conflict.

SECTION 3. This resolution shall become effective immediately upon adoption.

Adopted: _____

Approved: _____
Chairperson, CRA

Attest:

_____
City Clerk

THE CITY OF PENSACOLA
COMMUNITY REDEVELOPMENT AGENCY
NOVEMBER 2025 - SOUTH PALAFOX FUNDING RESOLUTION NO. 2025-83 CRA

FUND	AMOUNT	DESCRIPTION
A. COMMUNITY REDEVELOPMENT FUND		
Fund Balance	1,558,611	Increase appropriated fund balance.
Appropriations		
Complete Streets	1,493,164	Increase appropriation for Operating Expenses - FY 25 Carryforward
Complete Streets	(1,493,164)	Decrease appropriation for Operating Expenses - Shift FY 25 Balance to South Palafox
Complete Streets	(1,011,500)	Decrease appropriation for Operating Expenses - Shift FY 26 Budget to South Palafox
Acquisition & Redevelopment	(216,087)	Decrease appropriation for Operating Expenses - Shift FY 26 Budget to South Palafox
South Palafox Improvements	65,447	Increase appropriation for Capital Outlay - FY 25 Carryforward
South Palafox Improvements	1,493,164	Increase appropriation for Capital Outlay - Shift FY 25 Balance From Complete Streets
South Palafox Improvements	1,011,500	Increase appropriation for Capital Outlay - Shift FY 26 Budget From Complete Streets
South Palafox Improvements	216,087	Increase appropriation for Capital Outlay - Shift FY 26 Budget From Acquisition & Redevelopment
Total Appropriations	1,558,611	
B. CRA SERIES 2019 PROJECT FUND		
Fund Balance	4,441,147	Increase appropriated fund balance.
Appropriations		
Hash Tag Phase I Construction	4,316,956	Increase appropriation for Capital Outlay - FY 25 Carryfoward
Hash Tag Phase I Engineering	123,652	Increase appropriation for Capital Outlay - FY 25 Carryfoward
Hash Tag	539	Increase appropriation for Capital Outlay - FY 25 Carryfoward
Hash Tag Phase I Construction	(4,316,956)	Decrease appropriation for Capital Outlay - Shift FY 25 Balance to South Palafox
Hash Tag Phase I Engineering	(123,652)	Decrease appropriation for Capital Outlay - Shift FY 25 Balance to South Palafox
Hash Tag	(539)	Decrease appropriation for Capital Outlay - Shift FY 25 Balance to South Palafox
South Palafox Improvements	4,441,147	Increase appropriation for Capital Outlay - Shift FY 25 Balance from Hash Tag
	4,441,147	

File #: 25-1193 Community Redevelopment Agency 11/10/2025

ACTION ITEM

SPONSOR: Teniadé Broughton - Chairperson

SUBJECT:

AWARD OF BID NO. 25-045 - SOUTH PALAFOX PEDESTRIAN IMPROVEMENTS

RECOMMENDATION:

That the Community Redevelopment Agency (CRA) recommend that City Council award the base bid portion of Bid 25-045, SOUTH PALAFOX PEDESTRIAN IMPROVEMENTS to Site and Utility, LLC of Pensacola, FL, the lowest and most responsible bidder with a base bid of $7,687,942.50, plus a 10% early completion incentive of $768,794.25, plus a 10% contingency of $768,794.25 for a total of $9,225,531.00. Further, that the CRA authorize the Mayor to take the actions necessary to execute and administer this contract and complete the work, consistent with the bid, contracting documents, and the Mayor's Executive Powers as granted in the City Charter.

SUMMARY:

Award of this project will advance the City of Pensacola Strategic Plan Goal #2: Safe Streets for All Mobilities as well as Strategic Plan Goal #5: More Walkable, Mixed-Use Districts.The project will also advance the 2025 Urban Core Redevelopment Plan Recommendation #5: Transportation, Streets and Parking and the Hashtag and Waterfront Development Special Demonstration Project.

The South Palafox Street Pedestrian Improvements Project was one of four roads identified for improvement as part of the Hashtag Connector project of the Waterfront Framework Plan from June 2019. This plan is attached to this item.

This project aims to promote friendly sidewalk spaces, resting spots, shade, and active storefronts. Further, it will enhance pedestrian and vehicular circulation in downtown Pensacola, Florida, along South Palafox Street and adjacent areas, while incorporating additional pedestrian safety upgrades. The project focuses on improving the pedestrian experience through thoughtful landscape architecture and engineering services. The design areas include:

- South Palafox Street: From south of Garden Street to north of Main Street.
- Romana Street: Between Baylen Street and Jefferson Street.
- Intendencia Street: Between Baylen Street and Jefferson Street.

- Government Street: Between Baylen Street and Jefferson Street.

The base bid portion of this project focuses on roadway modifications and infrastructure improvements to improve drainage, installation of raised crosswalks, new pavers at intersections and sidewalk areas, lush landscaping and irrigation, ballast stone planter walls, street furniture, litter receptacles, bike racks, and “Palafox Planters”.

Further, the base bid approach requires the entirety of S. Palafox between Main and Garden to be completely closed off to vehicular traffic. During this time, the contractor is expected to work 24 hours per day, 7 days per week, including holidays and rain days. Once the work on S. Palafox is completed, the contractor will shift to performing work on the side streets. Even so, the contractor is responsible for maintaining full pedestrian access and business accessibility throughout all project phases.

Finally, the base bid approach incorporates an early completion financial incentivize of 10% of the base bid for completion of the entirety of S. Palafox between Garden and Main Street by May 24, 2026, and 5% of the base bid for completion of the entirety of S. Palafox between Garden and Main Street by June 13, 2026.

The funding within the 2019 Urban Core Bond Fund and CRA Fund is being requested to be reappropriated from the following line items to complete the project:

$4,316,956.00	2019 Urban Core Bond Fund - Hashtag Phase 1 Construction
$123,652.00	2019 Urban Core Bond Fund - Hashtag Phase 1 Engineering Fees
$539.00	2019 Urban Core Bond Fund - Hashtag
4,441,147.00	**SUBTOTAL - 2019 UC BONDS**
$1,493,164.00	CRA Fund - Complete Streets (FY2025)
$1,011,500.00	CRA Fund - Complete Streets (FY2026)
$216,087.00	CRA Fund - Acquisition and Redevelopment (FY2026)
2,720,751.00	**SUBTOTAL - CRA FUND**

PRIOR ACTION:

July 14, 2025 - The Community Redevelopment Agency (CRA) authorized staff to place the ("New Palafox/South Palafox Pedestrian Improvement Project") out to bid.

FUNDING:

Budget:	$3,046,132.00	FP&L Contribution
	$399,193.00	Parking Revenue Fund
	$4,316,956.00	2019 Urban Core Bond Fund - Hashtag Phase 1 Construction

$123,652.00	2019 Urban Core Bond Fund - Hashtag Phase 1 Engineering Fees
$539.00	2019 Urban Core Bond Fund - Hashtag
$157,400.00	CRA Fund - Complete Streets - S Palafox Improvements
$1,493,164.00	CRA Fund - Complete Streets (FY2025)
$1,011,500.00	CRA Fund - Complete Streets (FY2026)
$216,087.00	CRA Fund - Acquisition and Redevelopment (FY2026)
$10,764.623.00	TOTAL

Actual:	$7,687,942.50	Contract Base Bid for Construction
	$768,794.25	Required 10% Contingency
	$768,794.25	10% Incentivized Early Completion
	$491,145.18	Design
	$694,303.20	Contracted Project Management, CEI, Marketing Coordinator, and Archeological Services from Insight Global
	$307,517.70	Project Oversight and Engineering Allocation by City Staff
	$46,125.66	Geotechnical Testing/Miscellaneous
Total:	$10,764,622.74	TOTAL

FINANCIAL IMPACT:

Within the Urban Core CRA Fund, a balance of $65,447.82 remains for the South Palafox Improvements project within Complete Streets. In conjunction with this item, the CRA is being asked to adopt a supplemental budget resolution carrying forward Fiscal Year 2025 funding within the 2019 Urban Core Bond Fund, in the amount of $4,441,147.00 from Hashtag Phase I, as well as, the CRA Fund in the amount of $1,558,611.00 from Complete Streets, and reallocating funding within Fiscal Year 2026 in the amount of $1,227,587.00 from Complete Streets and Acquisition and Redevelopment. Upon approval by the CRA, a separate supplemental budget resolution will be presented to City Council to appropriate the Florida Power and Light (FP&L) contribution and the aforementioned reallocations within the CRA Fund and 2019 Urban Core Bond Fund to fund the project as well as award the Bid for the project.

LEGAL REVIEW ONLY BY CITY ATTORNEY: Yes

STAFF CONTACT:

David Stafford, City Administrator
Amy Miller, Deputy City Administrator
Cliff Clifford, Jr., Associate City Administrator
Amy Tootle, Public Works Director
Erica Grancagnolo, Economic Development Director
Brad Hinote, City Engineer
Victoria D'Angelo, CRA Administrative Officer

ATTACHMENTS:

1. Bid Tabulation - No. 25-045
2. Project Limits Map
3. Hashtag Map

PRESENTATION: No

TABULATION OF BIDS

BID NO: 25-045
TITLE: S. PALAFOX PLACE PEDESTRIAN IMPROVEMENTS (GARDEN ST. TO MAIN ST.)

Submittals Due: 10/10/2025, 2:30:00 PM Department: Engineering	SITE & UTILITY, LLC Pensacola, FL	THE GREEN-SIMMONS COMPANY, INC. Pensacola, FL	C. W. ROBERTS CONTRACTING, INC. Pensacola, FL
Base Bid	$7,687,942.50	$8,695,014.28	$12,375,412.11
Bid Alternate One	$16,969,176.00	-$313,950.36	$282,389.34
Bid Alternate Two	$953,502.50	$1,202,931.06	$1,580,075.20
Bid Alternate Three	$2,694,960.00	$1,284,551.77	$2,027,810.00

****

DRAFT

****

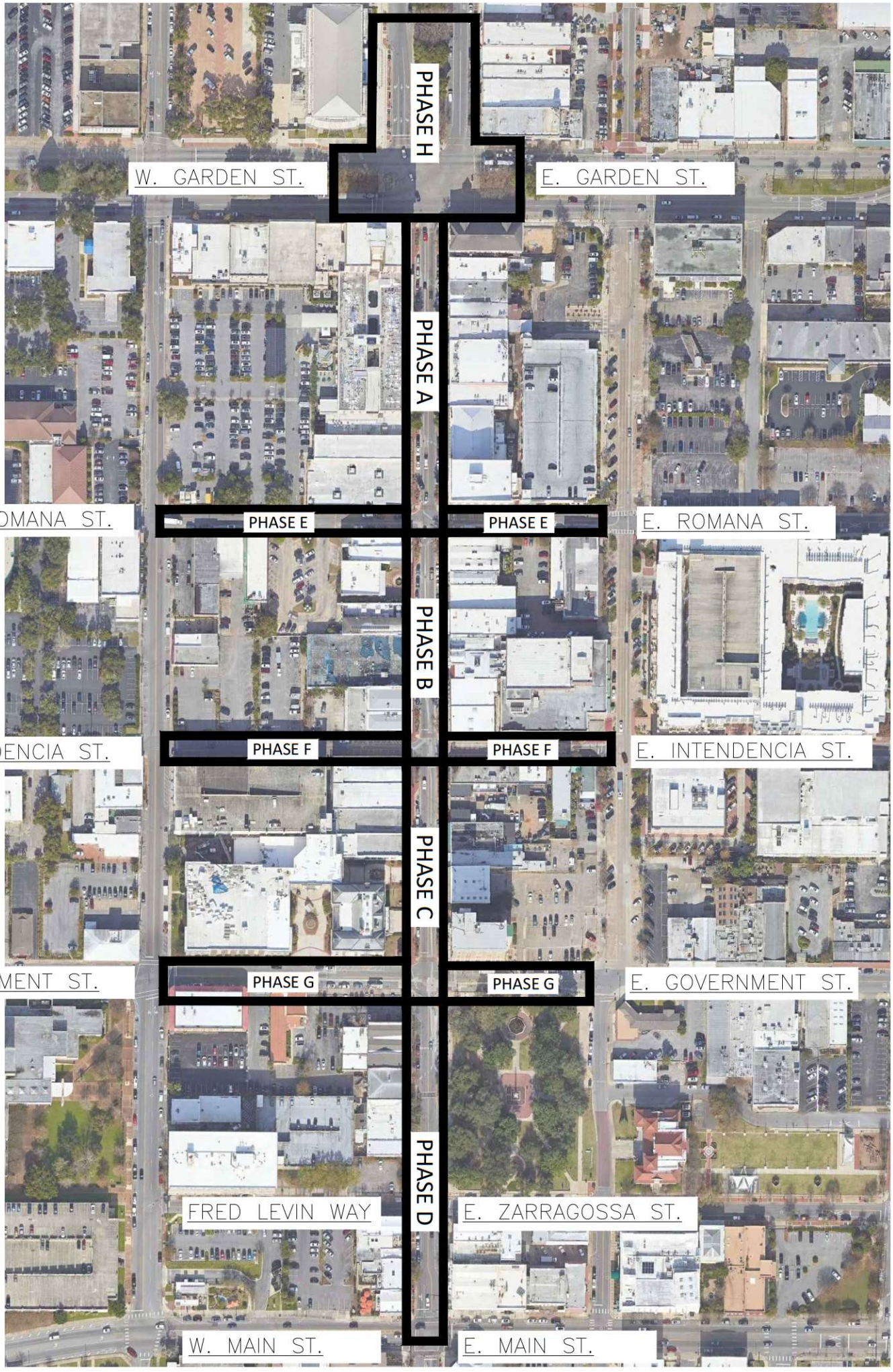
PHASE H
W. GARDEN ST.
E. GARDEN ST.
PHASE A
W. ROMANA ST.
PHASE E
PHASE E
E. ROMANA ST.
PHASE B
W. INTENDENCIA ST.
PHASE F
PHASE F
E. INTENDENCIA ST.
PHASE C
W. GOVERNMENT ST.
PHASE G
PHASE G
E. GOVERNMENT ST.
NORTH
FRED LEVIN WAY
E. ZARRAGOSSA ST.
PHASE D
W. MAIN ST.
E. MAIN ST.

HASHTAG CONNECTOR

The Hashtag Connector is a proposal for the Downtown and Bayfront areas to better connect the areas along the city's waterfront, support multi-modal transportation, offer opportunities for development, and promote public spaces.

The proposal outlines strategic modifications to the mobility networks in the Hashtag area, including traffic changes, a complete and connected bike network, and strategic curb modifications to better accommodate pedestrian circulation, bioswales, and planting. In addition, the proposal outlines a signature palette of paving materials, street furniture, and plant communities that will create a distinct landscape for the Bayfront area. The proposed Hashtag Connector Plan prioritizes users in Street Design. Pedestrians are given priority with the design of friendly sidewalk spaces, resting spots, shade, and active storefronts.



Early 1900s, Palafox Trolley

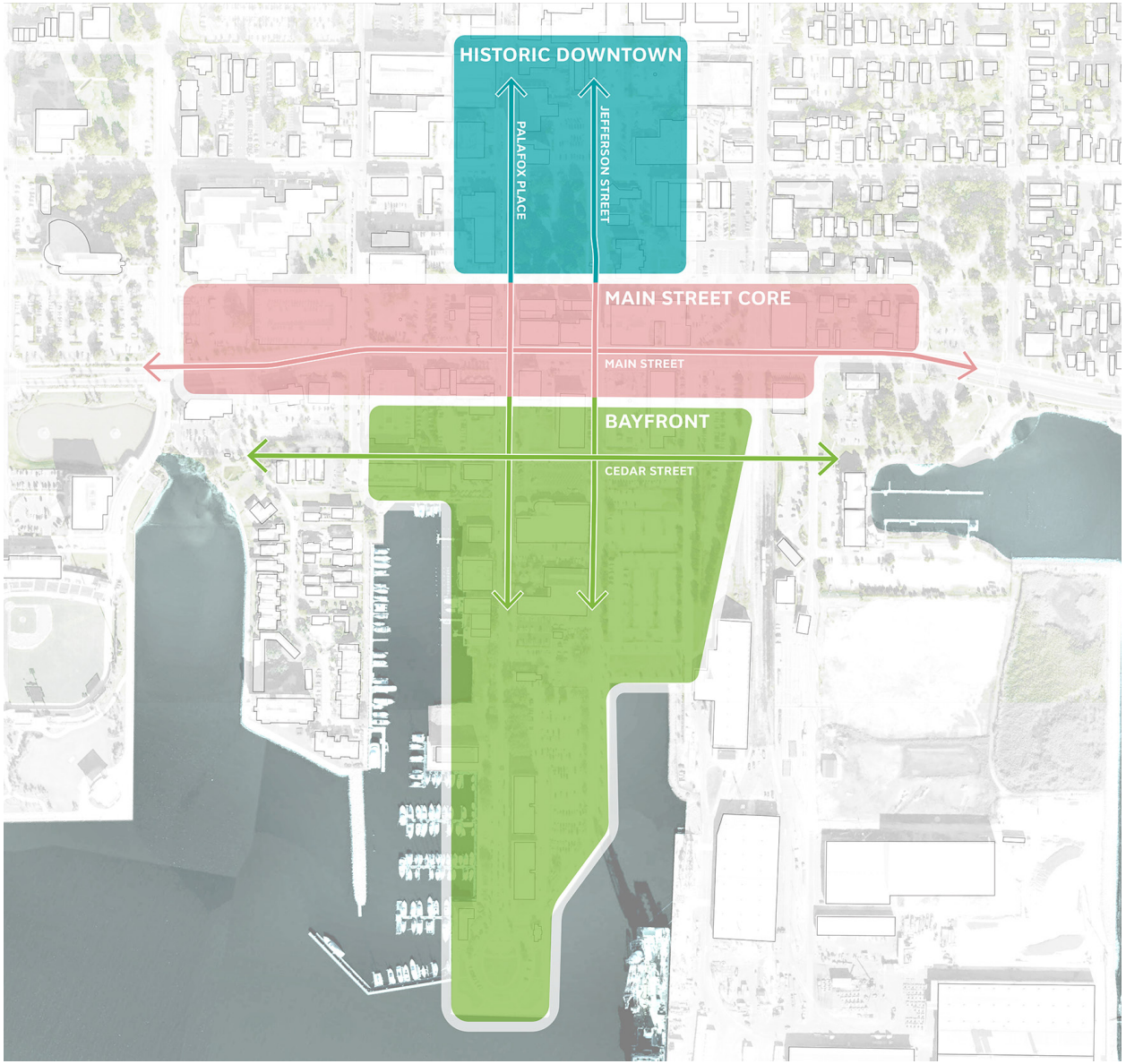

Proposed Hashtag Districts

File #: 25-1448 Community Redevelopment Agency 11/10/2025

RESOLUTION

SPONSOR: Teniadé Broughton - Chairperson

SUBJECT:

SUPPLEMENTAL BUDGET RESOLUTION NO. 2025-82 CRA - CARRYFORWARD AND REALLOCATION OF WESTSIDE CRA FUNDING FOR BAPTIST REDEVELOPMENT PROJECT

RECOMMENDATION:

That the Community Redevelopment Agency (CRA) adopt Supplemental Budget Resolution No. 2025-82 CRA.

A RESOLUTION OF THE PENSACOLA COMMUNITY REDEVELOPMENT AGENCY APPROVING AND CONFIRMING REVISIONS AND APPROPRIATIONS FOR THE FISCAL YEAR ENDING SEPTEMBER 30, 2026; PROVIDING FOR AN EFFECTIVE DATE.REVISIONS AND APPROPRIATIONS FOR THE FISCAL YEAR ENDING SEPTEMBER 30, 2026; PROVIDING FOR AN EFFECTIVE DATE.

SUMMARY:

This action will advance City of Pensacola Strategic Plan Goal #1: Attainable Housing for All Income Levels, Goal #4: Resilient Waterfronts & Neighborhoods, Goal #5: More Walkable, Mixed-Use Districts, Goal #6: Public Spaces that Connect Communities, Goal #7: Thriving Innovation & Businesses, and Goal #8: Neighborhoods that Celebrate Culture and Honor Legacy.

The project will also advance the 2025 Westside Redevelopment Plan's Baptist Hospital Redevelopment project, under recommendation #2, Economic Development.

Funding within the 2017 Westside Bond Fund and the Westside TIF CRA Fund is being requested to be reappropriated to the Baptist Hospital Redevelopment Project. The funding is requested for the following anticipated expenses related to the project:

- Demolition and Decommissioning (Main Campus)
- Owners Representation for Demolition and Decommissioning (Main Campus)
- Carrying Costs/Maintenance & Management — (est. 6 months)
- Redevelopment Advisory Services - (starting budget)

PRIOR ACTION:

October 21, 2024 - City Council accepted Grant Agreement No. WL095 with the Florida Department of Commerce and adopted Supplemental Budget Resolution No. 2024-84 appropriating the grant proceeds.

October 23, 2025 - City Council adopted Supplemental Budget Resolution No. 2025-72 appropriating the Baptist Donation proceeds.

FUNDING:

Budget:	$ 1,171,400.00	2017 Westside Bond Fund - Baptist Redevelopment
	7,000,000.00	Special Grants Fund - State Appropriations Grant
	5,854,797.00	Special Grants Fund - Donation Proceeds
	150,000.00	2017 Westside Bond Fund - Cervantes/Pace CDBG
	100,388.00	2017 Westside Bond Fund - Baptist CDBG
	103,735.00	2017 Westside Bond Fund - Westside Infrastructure
	185,000.00	Westside TIF Fund - Acquisition and Redevelopment (FY2025)
	300,000.00	Westside TIF Fund - Acquisition and Redevelopment - Cervantes/Pace CDBG (FY2026)
	$14,865,320.00	TOTAL
Actual:	$ 532,167.80	Due Diligence (est.)
	12,776,800.00	Demolition and Decommissioning
	956,351.35	Owner Representative Services - Demo and Decommissioning
	300,000.00	Carrying Costs - (est. 6 months)
	300,000.00	Redevelopment Advisor - Starting budget
	$14,865,319.15	TOTAL

FINANCIAL IMPACT:

Within the CRA Series 2017 Project Fund, a balance of $654,232 remained within the Baptist Redevelopment Project Account. Upon adoption of the supplemental budget resolution, a similar item will be presented to City Council requesting the carry forward and reallocation of Fiscal Year 2025 funding within the 2017 Westside Bond Fund, in the amount of $1,008,355 for the balance remaining in the Baptist Redevelopment project as well as from Baptist CDBG, Cervantes/Pace CDBG, and Westside Infrastructure, as well as within the Westside TIF Fund

in the amount of $185,000 from FY 25 Acquisition and Redevelopment and $300,000 from the FY 26 Acquisition & Redevelopment for Cervantes/Pace CDBG. City Council will also be requested to carry forward the grant proceeds from the Florida Department of Commerce. The donation proceeds from Baptist Hospital were previously appropriated in October 2025.

LEGAL REVIEW ONLY BY CITY ATTORNEY: No

STAFF CONTACT:

David Stafford, City Administrator
Amy Miller, Deputy City Administrator
Cliff Clifford, Jr., Associate City Administrator
Erica Grancagnolo, Economic Development Director
Victoria D'Angelo, CRA Administrative Officer

ATTACHMENTS:

1. Supplemental Budget Resolution No. 2025-82 CRA
2. Supplemental Budget Explanation No. 2025-82 CRA

PRESENTATION: No

CRA RESOLUTION NO: 2025-82 CRA

A RESOLUTION OF THE PENSACOLA COMMUNITY REDEVELOPMENT AGENCY APPROVING AND CONFIRMING REVISIONS AND APPROPRIATIONS FOR THE FISCAL YEAR ENDING SEPTEMBER 30, 2026; PROVIDING FOR AN EFFECTIVE DATE.

BE IT RESOLVED BY THE GOVERNING BOARD OF THE COMMUNITY REDEVELOPMENT REDEVELOPMENT AGENCY AS FOLLOWS:

SECTION 1. The following appropriations from funds on hand in the fund accounts stated below, not heretofore appropriated, and transfer from funds on hand in the various accounts and funds stated below, heretofore appropriated, be, and the same are hereby made, directed and approved to-wit:

A. WESTSIDE REDEVELOPMENT FUND

Fund Balance		185,000
As Reads:	Operating Expenses	1,005,500
Amended To Read:	Operating Expenses	1,190,500

B. CRA SERIES 2017 PROJECT FUND

Fund Balance		1,008,355
To:	Operating Expenses	0
To:	Capital Outlay	1,008,355

SECTION 2. All resolutions or parts of resolutions in conflict herewith are hereby repealed to the extent of such conflict.

SECTION 3. This resolution shall become effective immediately upon adoption.

Adopted: _____

Approved: _____
Chairperson, CRA

Attest:

_____
City Clerk

THE CITY OF PENSACOLA
COMMUNITY REDEVELOPMENT AGENCY
NOVEMBER 2025 - BAPTIST HOSPITAL REDEVELOPMENT RESOLUTION NO. 2025-82 CRA

FUND	AMOUNT	DESCRIPTION
A. WESTSIDE REDEVELOPMENT FUND		
Fund Balance	185,000	Increase appropriated fund balance.
Appropriations		
Acquisition & Redevelopment	185,000	Increase appropriation for Operating Expenses - FY 25 Carryforward
Acquisition & Redevelopment	(185,000)	Decrease appropriation for Operating Expenses - Shift to Baptist Redevelopment
Acquisition & Redevelopment	(300,000)	Decrease appropriation for Operating Expenses - Shift FY 26 Acquisition & Redevelopment Cervantes/Pace CDBG to Baptist Redevelopment
Baptist Redevelopment	185,000	Increase appropriation for Operating Expenses - Shift From FY 25 Acquisition & Redevelopment
Baptist Redevelopment	300,000	Increase appropriation for Operating Expenses - Shift From FY 26 Acquisition & Redevelopment - Cervantes/Pace CDBG
Total Appropriations	185,000	
B. CRA SERIES 2017 PROJECT FUND		
Fund Balance	1,008,355	Increase appropriated fund balance.
Appropriations		
Baptist CDBG	100,388	Increase appropriation for Operating Expenses - FY 25 Carryfoward
Cervantes/Pace CDBG	150,000	Increase appropriation for Operating Expenses - FY 25 Carryfoward
Westside Infrastructure	103,735	Increase appropriation for Operating Expenses - FY 25 Carryfoward
Baptist CDBG	(100,388)	Decrease appropriation for Operating Expenses - Shift to Baptist Redevelopment
Cervantes/Pace CDBG	(150,000)	Decrease appropriation for Operating Expenses - Shift to Baptist Redevelopment
Westside Infrastructure	(103,735)	Decrease appropriation for Operating Expenses - Shift to Baptist Redevelopment
Baptist Redevelopment	654,232	Increase appropriation for Capital Outlay - FY 25 Carryforwrad
Baptist Redevelopment	150,000	Increase appropriation for Capital Outlay - Shift from Cervantes/Pace CDBG
Baptist Redevelopment	103,735	Increase appropriation for Capital Outlay - Shift from Westside Infrastructure
Baptist Redevelopment	100,388	Increase appropriation for Capital Outlay - Shift from Baptist CDBG
	1,008,355	

File #: 25-1311 Community Redevelopment Agency 11/10/2025

ACTION ITEM

SPONSOR: Teniadé Broughton - Chairperson

SUBJECT:

AWARD OF CONTRACT RFQ NO. 25-008 - DECOMMISSIONING AND DEMOLITION (D&D) CONTRACTOR FOR THE FORMER BAPTIST HOSPITAL COMPLEX

RECOMMENDATION:

That the Community Redevelopment Agency (CRA) recommend that City Council award a contract under Request for Qualifications (RFQ) # 25-008, DECOMMISSIONING AND DEMOLITION (D&D) CONTRACTOR to Northstar Contracting Group, Inc. in the amount of $12,776,800.00. Further, that the CRA authorize the Mayor to take the actions necessary to execute and administer this contract and complete the work, consistent with the bid, contracting documents, and the Mayor's Executive Powers as granted in the City Charter.

SUMMARY:

This action will advance City of Pensacola Strategic Plan Goal #1: Attainable Housing for All Income Levels, Goal #4: Resilient Waterfronts & Neighborhoods, Goal #5: More Walkable, Mixed-Use Districts, Goal #6: Public Spaces that Connect Communities, Goal #7: Thriving Innovation & Businesses, and Goal #8: Neighborhoods that Celebrate Culture and Honor Legacy. The project will also advance the 2025 Westside Redevelopment Plan's Baptist Hospital Redevelopment project, under recommendation #2, Economic Development.

The City issued a Request for Qualifications (RFQ) for a decommissioning and demolition contractor for the former Baptist Hospital complex on October 31, 2024. A selection committee was formed to review the written RFQ responses, and rank and shortlist firms to receive a Request for Proposals (RFP). The committee comprised City employees Erica Grancagnolo, Brad Hinote, Ken Ibold and Russell Sweatt. The committee shortlisted six (6) firms to receive the RFP. The shortlist is attached to this item.

On January 14, 2025, the City issued the RFP. The selection committee ranked the proposals and a Notice of Intent to Award (NOI) was issued on April 4, 2025. A copy of the NOI is attached. Subsequently, a licensing omission was realized for LM Sessler Wrecking & Excavating, Inc., disqualifying the firm. As a result, Northstar Contracting Group, Inc. was designated the top ranked and most qualified firm responding to the RFQ/RFP.

A copy of the negotiated contract is attached. Negotiated terms include removal of the North Parking Lot from the project scope, deducting $362,000 from the project cost.

PRIOR ACTION:

October 21, 2024 - City Council accepted Grant Agreement No. WL095 with the Florida Department of Commerce and adopted Supplemental Budget Resolution No. 2024-84 appropriating the grant proceeds.

October 23, 2025 - City Council adopted Supplemental Budget Resolution No. 2025-72 appropriating the Baptist Donation proceeds.

FUNDING:

Budget:	$ 1,171,400.00	2017 Westside Bond Fund - Baptist Redevelopment
	7,000,000.00	Special Grants Fund - State Appropriations Grant
	5,854,797.00	Special Grants Fund - Donation Proceeds
	150,000.00	2017 Westside Bond Fund - Cervantes/Pace CDBG
	100,388.00	2017 Westside Bond Fund - Baptist CDBG
	103,735.00	2017 Westside Bond Fund - Westside Infrastructure
	185,000.00	Westside TIF Fund - Acquisition and Redevelopment (FY2025)
	300,000.00	Westside TIF Fund - Acquisition and Redevelopment - Cervantes/Pace CDBG (FY2026)
	$14,865,320.00	TOTAL
Actual:	$ 532,167.80	Due Diligence (est.)
	12,776,800.00	Demolition and Decommissioning
	956,351.35	Owner Representative Services - Demo and Decommissioning
	300,000.00	Carrying Costs - (est. 6 months)
	300,000.00	Redevelopment Advisor - Starting budget
	$14,865,319.15	TOTAL

FINANCIAL IMPACT:

Within the CRA Series 2017 Project Fund, a balance of $654,232 remained within the Baptist Redevelopment Project Account. Upon adoption of the supplemental budget resolution, a similar item will be presented to City Council requesting the carry forward and reallocation of Fiscal Year 2025 funding within the 2017 Westside Bond Fund, in the amount of $1,008,355 for the balance remaining in the Baptist Redevelopment project as well as from Baptist CDBG, Cervantes/Pace CDBG, and Westside Infrastructure, as well as within the Westside TIF Fund

in the amount of $185,000 from FY 25 Acquisition and Redevelopment and $300,000 from the FY 26 Acquisition & Redevelopment for Cervantes/Pace CDBG. City Council will also be requested to carry forward the grant proceeds from the Florida Department of Commerce. The donation proceeds from Baptist Hospital were previously appropriated in October 2025.

LEGAL REVIEW ONLY BY CITY ATTORNEY: Yes

STAFF CONTACT:

David Stafford, City Administrator
Amy Miller, Deputy City Administrator
Cliff Clifford, Jr., Associate City Administrator
Erica Grancagnolo, Economic Development Director
Victoria D'Angelo, CRA Administrative Officer

ATTACHMENTS:

1. RFQ 25-008- Baptist Demolition Contractor
2. RFQ 25-008-BaptistDemo_Addendum 1
3. Addendum 1 Phase I ESA Report
4. RFQ 25-008 Draft Tabulation
5. RFQ 25-008 - Written Ranking Matrix with Scores
6. RFP 25-008-Baptist Demolition Contractor
7. RFP Exhibit Link
8. RFP 25-008-Baptist Demo Addendum 1
9. RFQ 25-008 - NOI
10. RFO 25-008 NOI (Revised2)
11. Baptist DD Contract
12. Contractor's Proposal - Northstar
13. Exhibit A - Project Schedule
14. Exhibit C - Insurance
15. Exhibit E - Public Records Requirements

PRESENTATION: No

CITY OF PENSACOLA

REQUEST FOR QUALIFICATIONS

RFQ NO.: 25-008

DECOMMISSIONING AND DEMOLITION (D&D) CONTRACTOR FOR THE FORMER BAPTIST HOSPITAL COMPLEX

The City of Pensacola (City) requests statements of qualifications from professional Demolition and Materials Removal teams experienced in the Decommissioning and Demolition (D&D). The Scope of Work for the D&D contract is described in this Request for Qualifications (RFQ) and hereinafter referred to collectively as the "Project."

Sealed and complete hardcopy proposals **with original or electronic signature**, and **five (5) additional copies**, plus **one (1) complete and identical electronic copy (PDF)** on flash drive or CD, must be received no later than **December 5, 2024, 2:30 P.M.**, local time, at the following location.

City Hall (lobby)
222 West Main Street
Pensacola, Florida, 32502
Attention: Purchasing

Submissions received after the closing time will not be accepted. Multiple responses from the same entity will not be accepted.

Alternatively, electronic bids may be submitted to Demandstar or Central Bidding. Both sites require registration and varying fees for notifications and document downloads. **If submitting electronic bids and a bid/proposal bond is required, that bond must be mailed separately to the address above.**

Specifications will be posted to the City's website at www.cityofpensacola.com/bids.aspx. Addenda will be posted to the City's website. **Bidders are responsible for obtaining addenda and are advised to check the website frequently.** There is no cost to view or download documents from the City website.

At the conclusion of the selection process, notifications will be sent to successful and unsuccessful teams. A Notice of Shortlist will also be posted to the City's website at www.cityofpensacola.com/bids.aspx. Respondents are advised to check the website frequently. The Notice will identify the selected Respondents to this RFQ to whom the subsequent RFP will be issued.

Documentation associated with this RFQ, if not attached, may be obtained from the City of Pensacola website, www.cityofpensacola.com/bids.aspx. **Any addendum issued will**

be posted to the City's website. Respondents are responsible for obtaining addenda and are advised to check the website frequently.

RESPONDENTS MAY RELY ONLY UPON THE INFORMATION EXPRESSLY STATED IN THIS REQUEST FOR QUALIFICATIONS AND IN WRITTEN ADDENDA HERETO THAT ARE ISSUED BY THE CITY AND POSTED TO THE CITY'S WEBSITE, WWW.CITYOFPENSACOLA.COM/BIDS.ASPX. IN NO EVENT MAY RESPONDENTS RELY UPON AN OTHER STATEMENTS OR INFORMATION, WRITTEN OR ORAL, FROM ANY OTHER SOURCE WHATSOEVER.

Any questions concerning the RFQ should be addressed and submitted in writing no later than 10:00 A.M., local time, on November 22, 2024 to:

Dedria Lunderman, Purchasing Manager
City Hall 6th Floor
222 West Main Street
Pensacola, Florida 32502
purchasing@cityofpensacola.com

The City of Pensacola adheres to the Americans with Disabilities Act and will make reasonable accommodations for access to City services, programs, and activities. Please email ADACoordinator@cityofpensacola.com or call (850) 436-5600. Requests must be made at least 48 hours in advance of the event in order to allow the City time to provide the requested services.

The City reserves the right to accept or reject any or all submittals, to waive any submittal informalities and to re-advertise for submittals when deemed in the best interest of the City.

Attest:
Ericka L. Burnett
City Clerk

CITY OF PENSACOLA
D. C. Reeves
Mayor

The City of Pensacola provides equal access in employment and public services.

SECURITY NOTICE

Due to coronavirus concerns, visitors to City Hall may be required to stay in the lobby unless otherwise directed.

Late submittals will not be accepted.

PROJECT INFORMATION

SECTION 1: OVERVIEW OF PROJECT

1.1 General

The former Baptist Hospital Complex (FBHC) consists of 43 parcels and a smaller number of structures that cover an area of 39.70-acres. The locations of the various parcels comprising the FBHC are shown on Figure 1. The main hospital building is located at 1000 W Moreno St, Pensacola, FL 32501. Based on grant funding requirements, the demolition may be completed in two phases; the main campus which includes parcels north of Moreno Street will be primary the focus of this RFQ and will be referred to as Phase 1. The parcels south of Moreno Street will be considered Phase 2 and may be included as an add alternate to this project.

Figure 1
Former Baptist Hospital Complex

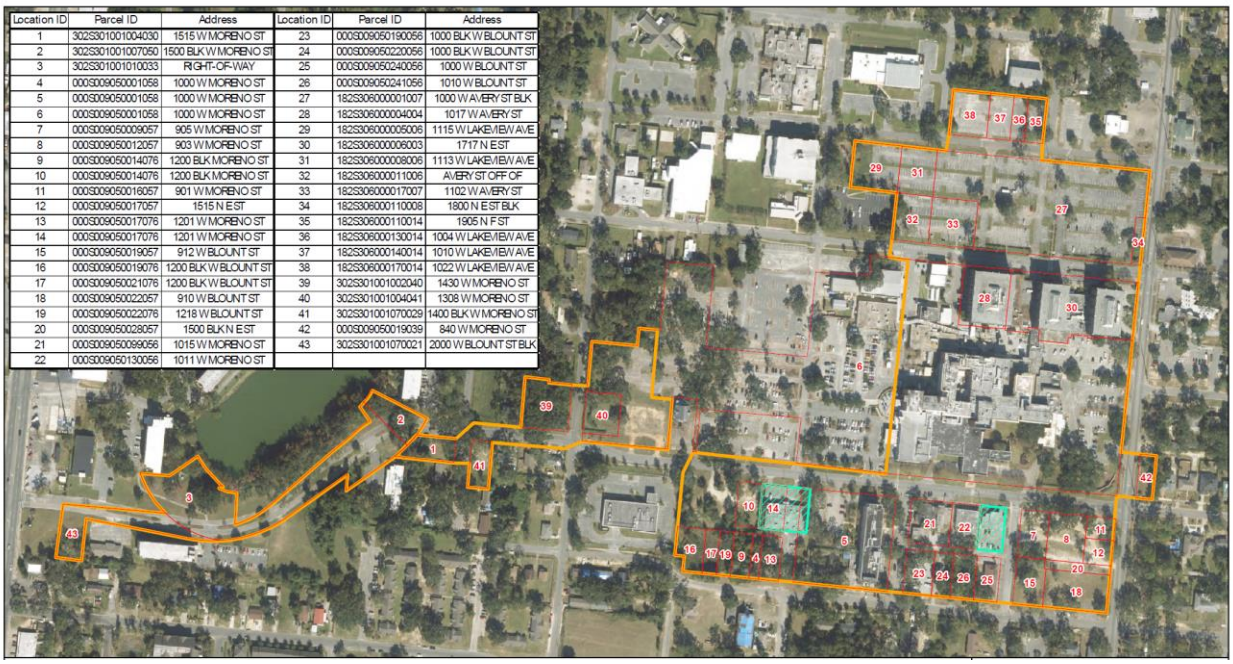

Location ID	Parcel ID	Address	Location ID	Parcel ID	Address
1	302S301001004030	1515 W MORENO ST	23	000S009050190056	1000 BLK W BLOUNT ST
2	302S301001007050	1500 BLK W MORENO ST	24	000S009050220056	1000 BLK W BLOUNT ST
3	302S301001010033	RIGHT-OF-WAY	25	000S009050240056	1000 W BLOUNT ST
4	000S009050001058	1000 W MORENO ST	26	000S009050241056	1010 W BLOUNT ST
5	000S009050001058	1000 W MORENO ST	27	182S306000001007	1000 W AVERY ST BLK
6	000S009050001058	1000 W MORENO ST	28	182S306000004004	1017 W AVERY ST
7	000S009050009057	905 W MORENO ST	29	182S306000005006	1115 W LAKEVIEW AVE
8	000S009050012057	903 W MORENO ST	30	182S306000006003	1717 N E ST
9	000S009050014076	1200 BLK MORENO ST	31	182S306000008006	1113 W LAKEVIEW AVE
10	000S009050014076	1200 BLK MORENO ST	32	182S306000011006	AVERY ST OFF OF
11	000S009050016057	901 W MORENO ST	33	182S306000017007	1102 W AVERY ST
12	000S009050017057	1515 N E ST	34	182S306000110008	1800 N E ST BLK
13	000S009050017076	1201 W MORENO ST	35	182S306000110014	1905 N F ST
14	000S009050017076	1201 W MORENO ST	36	182S306000130014	1004 W LAKEVIEW AVE
15	000S009050019057	912 W BLOUNT ST	37	182S306000140014	1010 W LAKEVIEW AVE
16	000S009050019076	1200 BLK W BLOUNT ST	38	182S306000170014	1022 W LAKEVIEW AVE
17	000S009050021076	1200 BLK W BLOUNT ST	39	302S301001002040	1430 W MORENO ST
18	000S009050022057	910 W BLOUNT ST	40	302S301001004041	1308 W MORENO ST
19	000S009050022076	1218 W BLOUNT ST	41	302S301001070029	1400 BLK W MORENO ST
20	000S009050028057	1500 BLK N E ST	42	000S009050019039	840 W MORENO ST
21	000S009050099056	1015 W MORENO ST	43	302S301001070021	2000 W BLOUNT ST BLK
22	000S009050130056	1011 W MORENO ST			

General descriptions of the FBHC are described below:

Phase 1

- **Main hospital building**: The main hospital building opened in 1951 and is in the central portion of the property, bounded by North E Street to the East and West Moreno Street to the south. The main hospital building is approximately 178,000 square feet area (floor 1) with five floors. Floor 1 is the most extensive floor of the building, which contains multiple areas including the registration area, cafeteria, emergency room, boiler room, laundry, shipping/receiving area, facilities, etc.

Floors 2 through 5 were mostly utilized for different hospital units, offices, nursing stations, and patient rooms. The rooftop of floor 4 has a helicopter pad, with a fire suppression system. Ground mounted transformers are located near the northeastern corner of the main hospital building. Multiple groundwater monitoring wells are present within this vicinity. The laundry is currently active but will be relocated prior to D&D.

- **North towers**: The north towers are medical offices located north of the main hospital building. There are three buildings, which are connected on by a shared first floor and hallway encompassing approximately 78,000 square feet (floor 1). The north towers have five floors and are mainly used for offices and health clinics. There is also a pharmacy, laboratory, and radiology center on the first floor. Ground mounted transformers are located near the southeast corner of the northeast tower.

- Paved parking areas are present in the northern portion of the site and adjacent to the main hospital building to the west. Many subsurface utilities are present within the roads and right of ways.

Phase 2

- **Behavioral Health Unit (BHU**): The BHU is on the southern portion of the Subject Property. The building is rectangular in shape, encompassing approximately 16,500 square feet (floor 1). The building has four floors and was used mainly as offices, nurses' stations, and patient rooms. There is a cafeteria area, recreation rooms as well. There is a single ground mounted transformer near the southeastern corner of the building. A diesel AST is located on the southern side of the BHU.

- **Other buildings**: Seven stand-alone, single-story buildings are located on the southern/south-eastern portion of the Subject Property. Most of these buildings were used as medical clinics or offices and are currently vacant. One building is still occupied at 1000 W. Blount Street, and is the office building for Re-Entry Alliance Pensacola, Inc. Two of the buildings located at 1015 West Moreno Street were observed to have deteriorating and flaking exterior paint (potentially lead-based), some of which had fallen to the ground surface.

Currently, the majority of the FBHC buildings are vacant and medical equipment and furnishings have been removed. The main hospital building, and north towers were vacated in 2023. Multiple separate buildings south of the main hospital building are also vacant with some building still in temporary use for storage and other functions. All buildings will be vacant at the time of D&D. Hazardous materials and building materials surveys are currently being executed. Preliminary information indicates that universal waste, e-waste, asbestos containing materials (ACM), lead-based paint, fuel and lubricants, and some relatively small amounts of chemicals used by the hospital may be present.

The surrounding area is residential and there is a possibility of construction activities in this area concurrent with demolition.

A Request for Proposal (RFP) will be issued to all Submitters who are short-listed pursuant to this RFQ. The RFP will contain a "D&D criteria package". In the event of a conflict between the description of the Project in this RFQ and such D&D criteria package, contained in the RFP, the RFP D&D criteria package shall govern. It is anticipated that the RFP will be issued in January 2025.

1.2 Scope of Work
The Work subject to this RFQ is generally as follows:

- Develop demolition plans and specifications and an interim site utility plan and associated specifications,
- Prepare project budgets and schedules and provide regular updates to the City,
- Secure all necessary permits and approvals for the abatement, demolition and utility activities with support from the City's Project Team,
- Execute the abatement of hazardous building materials, to demolish the buildings, to implement the interim site utility plan in a safe manner considering the local community, and to complete any remediation of contaminated soils around the buildings described in the D&D criteria package,
- Close out all necessary permits and approvals, comply with and adhere to all of City's policies and programs regarding Business Equity, and
- Provide all necessary documentation to evidence the successful completion of the D&D

1.4 Budget
The budget for this project includes grant funding, and the D&D contractor must adhere to all grant requirements.

1.5 Project Procurement Schedule
The following is the Project Procurement Schedule. The City reserves the right to modify the Project Procurement Schedule. *Note: the schedule pertaining to the activities of the subsequent RFP and award is tentative and will be confirmed in the RFP once issued. Those post-RFQ activities are included in the below schedule for illustrative purposes only.*

Date	**Activity**
October 31, 2024	RFQ release
November 22, 2024	Questions due
December 5, 2024	RFQ responses due
December 19, 2024	Shortlisting for Oral Presentations
January 9, 2025	Oral presentations and shortlist for RFP (by invitation only)
January 9, 2025	*Anticipated date for issuance of RFP (by invitation only)*

February 7, 2025	*Anticipated due date for RFP*
March 2025	*Anticipated award/contact*
April 2025	*Anticipated Notice to proceed*

1.6 Definitions

Addendum: A document or information issued by the City and posted on the City's website (www.cityofpensacola.com/bids.aspx) that modifies or supplements another Procurement Document or provides new, different, or additional information concerning the Procurement or the Project.
Business Day: Any day on which the City is open for regularly conducted business.
Contractor: The entity with which the City enters the prime D&D contract with the City.
Contractor Team: All entities listed by the Contractor as providing services or construction on the Project. The Contractor should list only key members of the Contractor Team in the SOQ. Subcontractors with limited roles should not be listed.
Key Team Member: Individuals who will be assigned to the Project who play an important role in the design, construction, or management of the Project.
Procurement: The City's process for selecting a Contractor for this Project.
Procurement Documents: All documents issued by the City in connection with the Procurement or Project.
Projects of Similar Scope and Complexity:

a) Projects of a similar size and budget that included D&D and construction of large medical, office and commercial facilities
b) Projects that utilize an integrated delivery method that require strong coordination and integration of the D&D and construction professionals and early involvement of the construction professionals during planning
c) Projects where the Contractor met specified price targets using additive and deductive alternates

RFP: The City's Request for Proposals, which will be issued to submitters who are short-listed through this RFQ selection process.
RFQ: The City's Request for Qualifications, which allows the qualification-based selection of a shortlist of Submitters who will be provided with the subsequent RFP.
Short-Listed Submitter: A D&D Contractor selected by the SOQ evaluation committee to receive the Request for Proposals.
SOQ: A Statement of Qualifications submitted in response to this solicitation.
City of Pensacola (City): The City of Pensacola.
Submitter: A Contractor that submits an SOQ under this procurement.

SECTION 2: PROCUREMENT PROCESS

2.1 General Information

2.1.1 Compliance with Legal Requirements

This Procurement will be in accordance with all applicable federal, state, and local laws, and City of Pensacola policies and procedures.

2.1.2 Conflict of Interest and Communications with the City of Pensacola

a) Consultants who assisted the City in the RFQ/RFP preparations may not propose or participate on any Contractor Team on this Project. The City of Pensacola may make a written determination to waive a potential conflict of interest if the role of the Consultant was limited to provision of technical data and/or reports and did not include assistance in development of instructions to Submitters, evaluation criteria, or other influence that presents a conflict of interest in the sole judgement of the City of Pensacola.
b) Submitters are required to conduct the preparation of their SOQs with professional integrity and free of lobbying activities. Communication with the City of Pensacola regarding this Project shall be via email only and directed to the City of Pensacola Contact Person listed in this RFQ. Do not communicate about the Project or the Procurement with any other City of Pensacola employees, representatives, or consultants. Communication with other City of Pensacola employees, representatives, or consultants regarding the Procurement may cause the firm involved to be disqualified from submitting under this Procurement. Any verified allegation that a responding Submitter or Team Member or an agent or consultant of the foregoing has made such contact or attempted to influence the evaluation, ranking, and/or selection of short-listed Submitters may be the cause for City of Pensacola to disqualify the Submitter team from submitting an SOQ or Proposal, to disqualify the Team Member from participating in the Procurement, and/or to discontinue any further consideration of such Submitter or Team Member.
c) Following the City of Pensacola's selection of short-listed firms, certain communications and contacts between short-listed firms and the City of Pensacola will be permitted. Acceptable communications shall be further described in the Request for Proposals that will be provided to each shortlisted firm.

2.1.3 Expenses

The City of Pensacola accepts no liability for the costs and expenses incurred by firms in responding to this Procurement. Each Submitter that enters into the Procurement process shall prepare the required materials, the SOQ, and the Proposal at its own expense and with the express understanding that the Submitter cannot make any claims whatsoever for reimbursement from the City of Pensacola for the costs and expenses associated with the process, even in the event the City of Pensacola cancels this Project or rejects all Proposals.

2.1.4 Public Disclosure

All documentation and submittals provided to the City of Pensacola may be considered public documents under applicable laws and may be subject to disclosure. Submitters recognize and agree that the City of Pensacola will not be responsible or liable in any way for any losses that the Submitter may suffer from the lawful disclosure of information or materials to third parties.

2.2 City of Pensacola Rights and Procurement Conditions

The City of Pensacola reserves without limitation, and may exercise at its sole discretion, the following rights and conditions with regard to this Procurement process:

a) To cancel the Procurement process and reject any and all submissions

b) To waive any informality or irregularity
c) To revise the Procurement Documents and Schedule
d) To reject any Submitter that submits an incomplete or inadequate response or is not responsive to the requirements of this RFQ
e) To require confirmation of information furnished by a Submitter, require additional information from a Submitter concerning its SOQ or Proposal and require additional evidence of qualifications to perform the work described in this RFQ or a subsequent RFP
f) To contact references who are not listed in the Submitter's SOQs and investigate statements on the SOQs and/or qualification of the Submitter and any firms or individuals identified in the SOQ
g) To consider alternative technical concepts, solutions, and/or approaches identified by Submitters
h) To take any action affecting the RFQ process, the RFP process, or the Project that is determined to be in the City of Pensacola's best interest
i) Approve or disapprove of the use of particular Subconsultants, Subcontractors, or Key Team Members and/or substitutions and/or changes to Subconsultants, Subcontractors, or Key Team Members from those identified in the SOQ or Proposal. Such approval or disapproval shall not be unreasonably exercised.

2.3 Outline of the Procurement Process

2.3.1 Phase 1: Request for Qualifications (RFQ).

a) This RFQ invites firms to submit SOQs describing in detail their technical, management, and financial qualifications to plan, permit, execute, and close out the Project. The issuance of this RFQ is the first phase of the Procurement process. A Submitter must be a partnership, corporation, or other legal entity that (1) is certified under Section 489.119, Florida Statutes, to engage in contracting through a certified or registered general contractor or a certified or registered building contractor as the qualifying agent , or (2) is qualified under Section 471.023, Florida Statutes, to practice or to offer to practice engineering, or (3) is qualified under Section 481.29, Florida Statutes, to practice or to offer to practice architecture.
b) The information required to be submitted in the SOQ is described in Exhibit A to this RFQ.
c) Submitters will submit their SOQ and other deliverables required pursuant to this Procurement at the time and in the manner set forth in this RFQ and any Addenda. The City of Pensacola will not consider SOQ or other deliverables that are submitted after the Time set forth in the RFQ. Submitters are solely responsible for making sure that the City of Pensacola receives the SOQ in a timely fashion.
d) The City of Pensacola will evaluate the information submitted by each Submitter to 1) determine whether the Submitter meets the mandatory minimum requirements and 2) evaluate the SOQ provided by each Submitter pursuant to the evaluation system described below. Any Submitter who fails to meet the mandatory minimum requirements set forth in this SOQ will be deemed non-

responsive and will not be considered further by the City of Pensacola in this Procurement.

e) All SOQs will be evaluated in accordance solely with the criteria established in the RFQ and any Addenda issued thereto. The evaluation criteria are listed in Section 2.3.3 below, including the relative weight or importance given to each criterion.
f) Through the scoring process, the City will determine the appropriate number of responsive and responsible firms that will be selected as Short-Listed Submitters. Only those firms that have been short-listed will be invited to submit a Proposal in response to the subsequent RFP.
g) The scores from the SOQ evaluations will be carried forward to the final evaluation and selection but will be used only if necessary to break a tie, as described more fully in the RFP.
h) This SOQ does not contain a Price Proposal, and no pricing information should be submitted. Short-Listed Submitters will submit a Proposal pursuant to the instructions set forth in the RFP to be issued at a later date.

2.3.2 Phase 2: Request for Proposal (RFP) & Selection Process

The City of Pensacola will issue an RFP to the Short-Listed Submitters. The RFP will further detail the evaluation criteria and other elements of the RFP process. Shortlisted firms will be invited to a pre-submittal site visit.

2.3.3 Evaluation and Ranking of Submitters

In the evaluation and ranking of Submitters responding to this RFQ, the Evaluation Committee will consider the information submitted in each SOQ according to the criteria listed below. The result of the evaluation will be a comparative ranking of Submitters, with the most highly qualified moving forward to the RFP phase, where a new set of evaluation criteria included in the RFP will be used.

To select and evaluate Submitters during the RFQ phase, the evaluation criteria will be given the following relative weights. See Exhibit A for the required components of each criterion:

SOQ Criteria	**Weight**
Team Organization, Staffing, and Availability of Resources	15 Points
Relevant Project Experience based upon up to five (5) project descriptions of similar complexity, magnitude and cost.	30 Points
Past Budget and Schedule Performance	15 Points
Project Delivery Approach	15 Points
Past Demolition Performance	10 Points
Safety Record	5 Points
Quality, Completeness, and Readability of SOQ package	5 Points
If applicable, Certification as or partnership with a Small, Minority, or Woman-owned Business Enterprise	3 Points
If applicable, Certification as or partnership with a city-eligible Veteran Business Enterprise Firm	2 Points
Total Points:	**100 Points**

Note: The results of the SOQ evaluations will be carried forward in the final RFP evaluation only to serve as a tiebreaker if needed.

SECTION 3: SOQ SUBMISSION REQUIREMENTS

The SOQ submission shall comply with the following format requirements:

3.1 Submitters shall submit 5 hard copies of the SOQ, along with a Portable Document Format (.pdf) file on flash drive or CD.

3.2 The body of the SOQ shall be organized in accordance with the Submittal Content Requirements found in Exhibit A.

3.3 The SOQ is limited to a maximum of 60 pages allocated to the sections in Exhibit A for which points are specified. The 60 pages must be numbered and may be allocated in any way the Submitter deems appropriate.

Not counted toward the 60-page limit are:

- A maximum 2-page cover letter. The cover letter must include agreement with the statement: *I affirm under the penalties of perjury that the facts and information included in this Statement of Qualifications are true and correct to the best of my knowledge and belief.*
- Section dividers without text other than labels
- Forms required by the City of Pensacola and included in this SOQ
- Form 300A required by Criterion 6 in Exhibit A

THE CITY OF PENSACOLA, FLORIDA
REQUEST FOR QUALIFICATIONS
CONTRACTUAL SERVICES
GENERAL CONDITIONS

To ensure acceptance, all respondents submitting qualifications to the City of Pensacola shall be governed by the following conditions, attached specifications, and qualification form(s) unless otherwise specified. Qualifications not submitted on the qualification form(s) provided shall be rejected, and qualifications not complying with these conditions will be subject to rejection. **Multiple submittals from the same entity will not be accepted.**

1. **Alternate Solutions:** During the drafting of written specifications, a sincere effort is made to describe services best suited to the needs of the City. However, the City invites qualifications with alternate solutions to the performance objectives set forth in the specifications, unless a particular specification is expressly identified as mandatory.

2. **Approved Equivalents or Equals:** Any manufacturer's names, trade names, brand names, model numbers, etc. listed in the specifications are for information only and not intended to limit competition. The respondent may offer any brand for which he is an authorized representative which meets or exceeds the specifications as written. If the qualification is based on an "approved equivalent or equal" item(s) or service(s), supportive information in the form of the manufacturer's printed literature or brochures, sketches, diagrams, and/or complete specifications must accompany the qualification. The respondent must explain in detail the reasons why the proposed equivalent or equal will meet specifications and not be considered an exception thereto. The City of Pensacola reserves the right to determine acceptance of proposed equivalent or equal item(s) or service(s).

3. **Award Determination to be Based on Best Interest of City:** There is no obligation on the part of the City to award a contract to any respondent and the City reserves the right to award a contract to or negotiate a contract with a responsible respondent submitting the most responsive or best alternative qualification for a resulting contract which is most advantageous to and in the best interest of the City. The City shall be the sole judge of the qualification and the resulting contract, and its decision shall be final.

4. **Qualification (RFQ) Bond: None.**

5. **Delivery:** Qualification quotations shall include all freight costs to Pensacola, Florida to a point(s) specified herein or specified at the time the purchase order is placed. No title to the item(s) or service(s) ordered nor any risk of loss shall be passed to the City of Pensacola until after receipt of delivery has been acknowledged by an authorized representative of the City of Pensacola.

6. **Discounts:** Terms offering a discount for prompt payment will be considered in determining the best qualification. The discount period shall begin whenever (1) the conditions of the specifications have been fully met and the service(s) judged acceptable to the City of Pensacola or (2) a correct invoice and other required documents have been received, whichever is later. Discounts offered for a period of less than thirty (30) days will not be considered in determining low qualification.

7. **E-Verify System (Mandatory):** In compliance with the provisions of F.S. 448.095, the parties to this contract and any subcontractors engaged in the performance of this contract hereby certify that they have registered with and shall use the E-Verify system of the United States Department of Homeland Security to verify the work authorization status of all newly hired employees, within the meaning of the statute.

8. **Exceptions to Specifications:** In order that equal consideration be given in evaluating qualifications, any exceptions to or deviations from the specifications as written must be noted and fully explained. The Mayor is the final authority in determining the acceptability of any exceptions to specifications.

9. **Governing Law:** The laws of the State of Florida shall be the laws applied in the resolution of any action, claim or other proceeding arising out of this contract.

10. **Intent of Specifications:** It is the intent of the specifications attached hereto to set forth and describe a certain service(s) to be purchased by the City of Pensacola including all materials, equipment, machinery, tools, apparatus, and means of transportation (including freight costs) necessary to provide the service(s).

11. **Interpretations:** All questions concerning the specifications or conditions shall be directed in writing to the Purchasing Office at least ten (10) days prior to submittal deadline, unless otherwise instructed on the Request for Qualifications Page. Inquiries must reference the proposed service and the date of the qualification submittal deadline. Interpretations will be made in the form of an addendum placed on the City's website. The City shall not be responsible for any other explanation or interpretation.

12. **Legal Requirements:** All applicable provisions of Federal, State, County, and local laws including all ordinances, rules, and regulations shall govern the development, submittal and evaluation of all qualifications received in response to these specifications and shall govern any and all claims between person(s) submitting a qualification response hereto and the City of Pensacola, by and through its officers, employees and authorized representatives. A lack of knowledge by the respondent concerning any of the aforementioned shall not constitute a cognizable defense against the legal effect thereof. The respondent agrees that it will not discriminate on the basis of race, creed, color, national origin, sex, age or disability.

13. **Licenses, Registration and Certificates:** Each respondent shall possess at the time of submitting its statement of qualification all licenses, registrations, and certificates necessary to engage in the business of contracting (or special contracting if the work

to be performed necessitates a particular type of specialty contractor) in the City of Pensacola. Respondent must also possess all licenses, registrations, and certificates necessary to comply with federal, state, and local laws and regulations. The awarded bidder shall be registered at the time of contract execution as an active vendor with the Florida Department of State, Division of Corporations (www.sunbiz.org).

14. **Mistakes:** Respondents are expected to examine the conditions, scope of work, qualification prices, extensions, and all instructions pertaining to the services involved. Failure to do so will be at the respondent's risk. Unit prices will govern in award.

15. **Payment of Invoices:** The City of Pensacola issues checks for payment of invoices on the 10th of each month. The signed receiving copy of the purchase order and a correct invoice must have been received by the Accounts Payable Activity prior to the 4th of the month. Item(s) or service(s) received on or after the 4th will be processed in the following month. All invoices are payable by the City under the terms of Florida Prompt Payment Act, Florida Statute §218.70. All purchases are subject to availability of funds in the City's budget.

16. **Permits and Taxes:** The respondent shall procure all permits, pay all charges, fees, and taxes, and give all notices necessary and incidental to the due and lawful prosecution of the work.

17. **Pre-RFP Meetings:** If an RFP requires a mandatory pre-RFP meeting, any representative of a firm wishing to submit a qualification must sign in with the name of the proposing firm.

18. **Prohibited Conduct by Respondents:** Upon the publication of any solicitation for sealed bids, requests for proposals, requests for qualifications, or other solicitation of interest or invitation to negotiate by any authorized representative of the City of Pensacola, any party interested in submitting a bid, qualification, or other response reflecting an interest in participating in the purchasing or contracting process shall be prohibited from engaging in any communication **pertaining to formal solicitations** with any member of Pensacola City Council, the Mayor, or any member of a selection/evaluation committee for RFPs/RFQs, whether directly or indirectly or through any representative or agent, whether in person, by mail, by facsimile, by telephone, by electronic communications device, or by any other means of communication, until such time as the City has completed all action with respect to the solicitation.

19. **Protests:** Protests of the plans, specifications, and other requirements of requests for qualifications must be received in writing by the Purchasing Office at least ten (10) business days prior to the scheduled qualification opening. A detailed explanation of the reason for the protest must be included. Protests of the intended award of submittal or contract must be in writing and received in the Purchasing Office within five (5) business days of the notice of intent to award. A detailed explanation of the protest must be included.

20. **Public Entity Crimes:** By submitting a qualification each respondent is confirming that the company has not been placed on the convicted vendors list as described in Florida Statute §287.133 (2) (a).

21. **Public Records:** Any material submitted in response to this Request for Qualification will become a public document pursuant to Florida Statute §119.07. This includes material which the responding respondent might consider to be confidential or a trade secret. Any claim of confidentiality is waived upon submission, effective after opening pursuant to Florida Statute §119.07.

22. **Public Records Law:** The Parties shall each comply with Florida Public Records laws. The Parties hereby contractually agree that each Party shall allow public access to all documents, papers, letters, or other public records as defined in Chapter 119, Florida Statutes, made or received by either Party in conjunction with this agreement, or related thereto, unless a statutory exemption from disclosure exists. Notwithstanding any provision to the contrary, it is expressly agreed that Contractor's failure to comply with this provision, within seven (7) days of notice from the City, shall constitute an immediate and material breach of contract for which the City may, in the City's sole discretion, unilaterally terminate this agreement without prejudice to any right or remedy.

23. **Qualification Withdrawals:** No qualification may be withdrawn after closing time for receipt of qualifications for a period of sixty (60) days thereafter. The contract award shall be legally binding at the time of award by City Council or Mayor.

24. **Rejection of Qualifications:** The City of Pensacola reserves the right to accept or reject any or all qualifications, to award qualifications on a split-order basis by item or service number, to waive any irregularities, technicalities, or informalities, and to re-advertise for qualifications when deemed in the best interest of the City of Pensacola.

25. **Sealed Qualifications:** The specifications and all executed qualification forms must be submitted in a sealed envelope. All qualifications must be signed by an authorized representative of the respondent. In the event more than one qualification submittal deadline is scheduled for the same date and time, do not include qualifications concerning different sets of specifications within the same envelope. **The face of the sealed envelope shall be plainly marked identifying the respondent, the RFQ title and the RFQ number.** It shall be the sole responsibility of the respondent to assure receipt of qualification at the Purchasing Office prior to the published time for the qualification submittal deadline. No qualification will be accepted after closing time for receipt of qualifications, **nor will any offers by telephone, fax, internet, or email be accepted**.

26. **Tax:** The City of Pensacola is exempt from all State and local sales tax.

27. **Termination for Convenience:** A contract may be terminated in whole or in part by the City at any time and for any reason in accordance with this clause whenever the

City shall determine that such termination is in the best interest of the City. Any such termination shall be effected by the delivery to the contractor at least five (5) working days before the effective date of a Notice of Termination specifying the extent to which performance shall be terminated and the date upon which termination becomes effective. An equitable adjustment in the contract price shall be made for the completed service, but no amount shall be allowed for anticipated profit on unperformed services.

28. **Unauthorized Aliens:** The City of Pensacola shall consider the employment by any contracted vendor of unauthorized aliens a violation of Section 274A of the Immigration and Nationality Act. Such violation shall be cause for unilateral termination of this contract.

29. **Venue:** Venue for any claim, action or proceeding arising out of this contract shall be Escambia County, Florida.

ANY AND ALL SPECIAL CONDITIONS AND SPECIFICATIONS ATTACHED HERETO WHICH VARY FROM THESE GENERAL CONDITIONS SHALL HAVE PRECEDENCE.

INSURANCE AND INDEMNIFICATION

GENERAL

Before starting and until termination of work for, or on behalf of the **City**, the Contractor shall procure and maintain insurance of the types and limits specified.

The term City, as is used in this section, is defined to mean the City of Pensacola, itself, any subsidiaries or affiliates, elected and appointed officials, employees, volunteers, representatives and agents.

COVERAGE

Insurance shall be issued by an insurer whose business reputation, financial stability and claims payment reputation is satisfactory to the City, for the City's protection only. Unless otherwise agreed, the amounts, form and type of insurance shall conform to the following minimum requirements.

Worker's Compensation

The Contractor shall purchase and maintain Worker's Compensation Insurance Coverage for all Workers' Compensation as legally required. Additionally, the policy, or separately obtained policy, must include Employers Liability Coverage of at least $1,000,000 each person – accident, $1,000,000 each person – disease, $1,000,000 aggregate – disease.

Commercial General, Automobile, Contractor's Pollution Liability and Umbrella Liability Coverages

The Contractor shall purchase coverage on forms no more restrictive than the latest editions of the Commercial General Liability, Business Auto, and Contractor's Pollution Liability policies filed by the Insurance Services Office. **The City of Pensacola shall be an Additional Insured** and such coverage shall be at least as broad as that provided to the Named Insured under the policy for the terms and conditions of this Contract. The City shall not be considered liable for premium payment, entitled to any premium return or dividend and shall not be considered a member of any mutual or reciprocal company. **Unless specifically specified below, minimum limits of $10,000,000 per occurrence, and per accident, combined single limit for liability must be provided**, with umbrella insurance coverage making up any difference between the policy limits of underlying policies coverage and the total amount of coverage required. If the required limits of liability afforded should become impaired by reason of any claim, then the Contractor agrees to have such limits of $10,000,000 per occurrence, reinstated under the policy.

Commercial General Liability coverage must be provided, including bodily injury and property damage liability for premises, operations, products and completed operations, independent contractors, and property damage resulting from, explosion, collapse or underground (x,c,u) exposures.

Business Auto Policy coverage must be provided, including bodily injury and property damage arising out of operation, maintenance or use of owned, non-owned and hired automobiles and employee non-ownership use. **Minimum limits of $1,000,000 combined single limit will be acceptable for this line of coverage.**

Contractor's Pollution Liability coverage for bodily injury, property damage, fines, penalties, defense, and clean up must be included. Coverage must include both sudden/accidental and non-sudden/gradual. Hazardous materials such as asbestos, lead, mold, fungi, mercury, polychlorinated biphenyls (PCBs), chlorofluorocarbons (CFCs), radioactive, and heavy metals must be included.

Umbrella Liability Insurance coverage shall not be more restrictive than the underlying insurance policy coverages.

CERTIFICATES OF INSURANCE

Required insurance shall be documented in the Certificates of Insurance which provide that the City shall be notified at least thirty (30) days in advance of cancellation, non-renewal or adverse change or restriction in coverage. **The City shall be named as an Additional Insured** and this contract shall be listed. If required by the City, the Contractor shall furnish copies of the Contractor's insurance polices, forms, endorsements, jackets and other items forming a part of, or relating to such policies. Certificates shall be on the "Certificate of Insurance" form equal to, as determined by the City, an ACORD 25. **Any wording in a Certificate which would make notification of cancellation, adverse change or restriction in coverage to the City an option shall be deleted or crossed out by the insurance carrier or the insurance carrier's agent or employee**. If on an ACORD 25 or similar form, the words "endeavor to" and "but failure..." shall be deleted so that the sentence ends with the word "left" or signed endorsements for the cancellation

clauses MUST accompany Certificate(s) of Insurance. The Contractor shall replace any canceled, adversely changed, restricted or non-renewed policies with the new policies acceptable to the City and shall file with the City, Certificate of Insurance under the new policies prior to the effective date of such cancellation, adverse change or restriction. If any policy is not timely replaced, in a manner acceptable to the City, the Contractor shall, upon instructions of the City, cease all operations under the Contract until directed by the City in writing, to resume operations.

INSURANCE OF THE CONTRACTOR PRIMARY

The Contractor required coverage shall be considered primary, and all other insurance shall be considered as excess, over and above the Contractor's coverage. The Contractor's policies of coverage will be considered primary as relates to all provisions of the contract.

LOSS CONTROL AND SAFETY

The Contractor shall retain control over its employees, agents, servants, and subcontractors, as well as control over its invitees, and its activities on and about the subject premises and the manner in which such activities shall be undertaken and to that end, the Contractor shall not be deemed to be an agent of the City. Precaution shall be exercised at all times by the Contractor for the protection of all persons, including employees and property. The Contractor shall make special effort to detect hazards and shall take prompt action where loss control/safety measures should reasonably be expected.

HOLD HARMLESS

The Contractor shall indemnify and hold harmless the City of Pensacola, its officers and employees, from any and all liabilities, damages, losses, and costs, including, but not limited to, reasonable attorney's fees, to the extent caused by the negligence, recklessness or intentional wrongful misconduct of the Contractor and persons employed or utilized by the Contractor in the performance of this contract. The Contractor's obligation shall not be limited by, or in any way to, any insurance coverage or by any provision in or exclusion or omission from any policy of insurance.

PAY ON BEHALF OF THE CITY

The Contractor agrees to pay on behalf of the City, as well as provide a legal defense for the City, both of which will be done only if and when requested by the City, for all claims as described in the Hold Harmless paragraph. Such payment on the behalf of the City shall be in addition to any and all other legal remedies available to the City and shall not be considered to be the City's exclusive remedy.

GOVERNING LAW AND VENUE

This Contract is governed and construed in accordance with laws of the State of Florida. The law of the State of Florida shall be the law applied in the resolution of any claim, actions or proceedings arising out of the Contract. Venue for any claim, actions or proceedings arising out of this Contract shall be Escambia County, Florida.

EVALUATION SHEET
RFQ NO.: 25-008

DECOMMISSIONING AND DEMOLITION (D&D) CONTRACTOR FOR THE FORMER BAPTIST HOSPITAL COMPLEX

Name of Firm(s):_____
_____

Reviewer: _____

Points Available: 100

1.	Team Organization, Staffing, and Availability of Resources	15 Points _____
2.	Relevant Project Experience	30 Points _____
3.	Past Budget and Schedule Performance	15 Points _____
4.	Project Delivery Approach	15 Points _____
5.	Past Construction Performance	10 Points _____
6.	Safety Record	5 Points _____
7.	Quality, Completeness, and Readability of SOQ package	5 Points _____
8.	Certification as or partnership with City-certified Small, Minority or Woman-owned Business Enterprise	3 Points _____
9.	Certification as or partnership with a City-eligible Veteran Business Enterprise Firm	2 Points _____

Total Points _____

Notes: _____

_____

_____

_____

_____

_____

_____

Exhibit A
Submittal Content Requirements & Required Forms

The Statement of Qualifications should include, at a minimum, the content outlined in the sections below.

Criterion 1: Team Organization, Staffing, and Availability of Resources (15 points)

Organization: Describe the business organization of the Contractor's Entity including

- Legal name of the firm,
- Location of firm,
- Contact Persons,
- Established date of the firm,
- Legal business description (Individual, Partnership, Corporation, Joint Venture, etc.).

Leadership: Provide the following information about the individuals in up to 5 key leadership roles for the Project.

- Individual's name
- Company / title / role on this Project
- Education and training
- Professional registrations and certifications
- Professional experience, representative projects, and specialty
- Responsibilities other than this Project that will run concurrently with this Project, as well as the anticipated percentage of that person's time that will be absorbed by those responsibilities over the next year. These responsibilities should include other project work as well as any administrative, executive, or business development roles.
- Tenure this person has with the company, and in the current position

Technical Staff: Provide the following information about key technical personnel and other non-leadership individuals.

- Individual's name
- Company / title / role on this Project
- Education and training
- Professional registrations and certifications
- Professional experience, representative projects, and specialty
- Responsibilities, other than this Project, that will run concurrently with this Project, as well as the anticipated percentage of that person's time that will be absorbed by those responsibilities over the next year.
- Tenure this person has with the company, and in the current position

Resources: Describe the Contractor's strategy for ensuring adequate resources are available to complete the Project, including addressing any potential shortages of

subcontractors, skilled trades workers, suppliers, materials, or others outside the direct employ of the Contractor.

Provide a statement that the Contractor and/or team members have the licenses, registrations, and credentials required to carry out the D&D.

- List the names of any individuals or entities on the Contractor's team who have ever been involved in debarment, disqualification, or removal from a federal, state, or local government public works project. Identify any individual or company that has had its license suspended or revoked. Provide an explanation of the situation and any extenuating circumstances or remediation that otherwise would qualify the individual or entity to serve effectively as part of the Contractor's team for this Project. If there are no such circumstances, please indicate so.
- Disclose any association or other circumstance that could be construed as a conflict of interest with the City of Pensacola and its Consultants. If there are no such circumstances, please indicate so.

Criterion 2: Relevant Project Experience (30 points)
List up to 5 projects of a similar scope and complexity as the D&D broadly described in Section 1. No projects with a date of completion before August 1, 2014 should be included. Include

- Project name and location;
- Services provided;
- Experience with relevant environmental issues (i.e. asbestos, lead paint, soil contamination);
- Demolition in sensitive areas such as residential;
- Date of completion or project status;
- Final demolition costs;
- History of meeting project schedules;
- Experience with grant funded projects;
- History of accomplishing services within the established budget, including planned vs. actual detail cost savings or cost increases.
- Describe challenges and lessons learned for each project as well as how those challenges and lessons learned may apply to this Project.

The projects selected for this section should maximize the number of individuals identified in Criterion 1. Provide a matrix illustrating the project experience of the individuals listed in Criterion 1 with the projects listed in this section. Demonstrate the extent to which the team members identified in this Project have worked together successfully on other projects of similar size and scope as the proposed Project.

Criterion 3: Past Budget and Schedule Performance (15 points)
For the projects listed in Criterion 2, describe any challenges associated with meeting budget and schedule. Identify strategies used to address those challenges. Specify original budget and schedule – including planned date of substantial completion and final completion – as well as actual final budget and schedule.

Criterion 4: Project Delivery Approach (15 points)
Provide a high level narrative of your project delivery approach including a preliminary discussion of demolition methods, waste management and transportation, safety and security envisioned for this project. When appropriate, provide specific examples from the projects listed in Criterion 2.

Criterion 5: Past Demolition Performance (10 points)

- Describe any bankruptcy or receivership, past or present, of the Contractor or a member of the Contractor's team. If there are no such circumstances, please indicate so.

- Summarize all litigation and formal disputes within the past 10 years between any Public Entity Owner, or any other Owner, and the Contractor or any member of the Contractor's team.

- Provide a list of all outstanding or past judgments or lawsuits against the Contractor, its team members and/or Owners, within the past 10 years.

- Provide a summary of any mediation or arbitration history of the Contractor and its team members in the past 10 years. If there are none, please indicate so.

Criterion 6: Safety Record (5 points)
Provide the following information to allow the City of Pensacola to evaluate the Contractor's safety performance record. Provide this information for the firm that will be providing the umbrella of leadership responsibility and liability for the Contractor.

- Provide one copy of the Contractor's Occupational Safety and Health Administration (OSHA) Form 300A, Summary of Work-Related Injuries and Illnesses for each of the 3 calendar years preceding the current year.
- Provide a summary of the Contractor's on-going Safety and Training plans that are most pertinent to this Project.

Provide a statement regarding any prior serious, repeat, willful, or criminal violation of the federal Occupational Safety and Health Act of 1970 for the Contractor or any member of the Contractor's team. If no such violations exist, provide a statement attesting to that fact.

Criterion 7: Quality, Completeness, and Readability of SOQ Package (5 points)
No submission is required for this section. Points will be awarded based on the SOQ package as a whole.

Criterion 8: Certification as or partnership with an SBE/MBE/WBE (3 points).
Indicate whether or not the firm is itself or is partnered with any Small/Minority/ Woman-Owned Business Enterprises as certified by the City of Pensacola.

Criterion 9: Certification as or partnership with a VBE (2 points).
Indicate whether or not the firm is itself or is partnered with any Veteran-Owned Business Enterprises as certified by the City of Pensacola.

Required Forms

1) Signature Sheet
2) State of Florida Affidavit Regarding the Use of Coercion for Labor and Services Pursuant to Florida Statute 787.06(13)
3) 52.209-5 FAR Certification Regarding Debarment, Suspension, Proposed Debarment, and Other Responsibility Matters
4) 52.209-6 FAR Protecting the Government's Interest When Subcontracting with Contractors Debarred, Suspended, or Proposed for Debarment
5) Veteran Business Enterprise Statement
6) Minority/Women Business Enterprise Participation Form
7) Small Business Enterprise Participation Form
8) Drugfree Workplace Certificate
9) Statement of No Response (if not responding only)
10) Acknowledgement of addenda (signed signature pages of addenda)

RFQ NO.: 25-008

DECOMMISSIONING AND DEMOLITION (D&D) CONTRACTOR FOR THE FORMER BAPTIST HOSPITAL COMPLEX

Signature Sheet

The undersigned, as Vendor, does declare that no other persons other than the Vendor herein named has any interest in this proposal or in the contract to be taken, and that it is made without any connection with any other person or persons making a proposal for the same articles, and it is in all respects fair and without collusion or fraud. The undersigned further declares that he has carefully examined the specifications and is thoroughly familiar with their provisions and penalties.

Survey: How did you obtain this solicitation?

☐ City of Pensacola website ☐ Central Bidding ☐ Demandstar

Other:_____

Legal Name of Firm:_____

Address:_____

City:_____ State:_____ Zip:_____

Signature:_____

Name (type/print):_____

Title:_____

Telephone:_____ Fax No.:_____ Date:_____

Email Address_____

THIS FORM MUST BE INCLUDED IN SUBMITTAL.

State of Florida
Affidavit Regarding the Use of Coercion for Labor and Services
Pursuant to Florida Statute 787.06(13)

Vendor Name: _____

Vendor FEIN: _____ Phone Number: _____

Vendor's Authorized Representative Name and Title: _____

Address: _____

City: _____ State: _____ ZIP: _____

Email Address: _____

Section 787.06(13) Florida Statutes requires all nongovernmental entities executing, renewing, or extending a contract with a governmental entity to provide an affidavit signed by an officer or representative of the nongovernmental entity under penalty of perjury that the nongovernmental entity does not use coercion for labor or services.

The undersigned hereby certifies that he/she is an officer or authorized representative of the vendor identified above and that said vendor does not use coercion for labor or services as defined in Section 787.06 Florida Statutes.

Florida Statute 787.06

(2)(a) "Coercion" means:

1. *Using or threatening to use physical force against any person;*
2. *Restraining, isolating, or confining or threatening to restrain, isolate, or confine any person without lawful authority and against her or his will;*
3. *Using lending or other credit methods to establish a debt by any person when labor or services are pledged as a security for the debt, if the value of the labor or services as reasonably assessed is not applied toward the liquidation of the debt, the length and nature of the labor or services are not respectively limited and defined;*
4. *Destroying, concealing, removing, confiscating, withholding, or possessing any actual or purported passport, visa, or other immigration document, or any other actual or purported government identification document, of any person;*
5. *Causing or threatening to cause financial harm to any person;*
6. *Enticing or luring any person by fraud or deceit; or*
7. *Providing a controlled substance as outlined in Schedule I or Schedule II of s. 893.03 to any person for the purpose of exploitation of that person.*

(2)(e) "Labor" means work of economic or financial value.

(2)(h) "Services" means any act committed at the behest of, under the supervision of, or for the benefit of another. The term includes, but is not limited to, forced marriage, servitude, or the removal of organs.

Under penalties of perjury, I declare that I have read the foregoing document and that the facts stated in it are true.

By: _____

AUTHORIZED SIGNATURE

Print Name and Title: _____

Date: _____

THIS FORM MUST BE INCLUDED IN SUBMITTAL.

52.209-5 FAR Certification Regarding Debarment, Suspension, Proposed Debarment, and Other Responsibility Matters

1. The Submitter certifies, to the best of its knowledge and belief, that the Submitter and/or any of its Principals:
   A. Are not presently debarred, suspended, proposed for debarment, or declared ineligible for the award of contracts by any Federal agency.
   B. Have not, within a three-year period preceding this offer, been convicted of or had a civil judgment rendered against them for: commission of fraud or a criminal offense in connection with obtaining, attempting to obtain, or performing a public (Federal, state, or local) contract or subcontract; violation of Federal or state antitrust statutes relating to the submission of offers; or commission of embezzlement, theft, forgery, bribery, falsification or destruction of records, making false statements, tax evasion, or receiving stolen property; and
   C. Are not presently indicted for, or otherwise criminally or civilly charged by a governmental entity with, commission of any of the offenses enumerated in paragraph 1-B of this provision.
2. The Submitter has not, within a three-year period preceding this offer, had one or more contracts terminated for default by any Federal agency.
   A. "Principals," for the purposes of this certification, means officers; directors; owners; partners; and persons having primary management or supervisory responsibilities within a business entity (e.g., general manager; plant manager; head of a subsidiary, division, or business segment, and similar positions).

      This Certification Concerns a Matter Within the Jurisdiction of an Agency of the United States and the Making of a False, Fictitious, or Fraudulent Certification May Render the Maker Subject to Prosecution Under Section 1001, Title 18, United States Code.
   B. The Submitter shall provide immediate written notice to the Contracting Officer if, at any time prior to contract award, the Submitter learns that its certification was erroneous when submitted or has become erroneous by reason of changed circumstances.
   C. A certification that any of the items in paragraph (a) of this provision exists will not necessarily result in withholding of an award under this solicitation. However, the certification will be considered in connection with a determination of the Submitter's responsibility. Failure of the Submitter to furnish a certification or provide such additional information as requested by the Contracting Officer may render the Submitter nonresponsive.
   D. Nothing contained in the foregoing shall be construed to require establishment of a system of records in order to render, in good faith, the certification required by paragraph (a) of this provision. The knowledge and information of a Submitter is not required to exceed that which is normally possessed by a prudent person in the ordinary course of business dealings.
   E. The certification in paragraph (a) of this provision is a material representation of fact upon which reliance was placed when making award. If it is later determined that the Submitter knowingly rendered an erroneous certification, in addition to other remedies available to the Government, the Contracting Officer may terminate the contract resulting from this solicitation for default.

Company Name:_____ Date:_____

Authorized Signature:_____ Printed Name:_____

THIS FORM MUST BE INCLUDED IN SUBMITTAL.

52.209-6 FAR Protecting the Government's Interest When Subcontracting with Contractors Debarred, Suspended, or Proposed for Debarment

1. The Government suspends or debars Contractors to protect the Government's interests. The Contractor shall not enter into any subcontract in excess of $25,000 with a Contractor that is debarred, suspended, or proposed for debarment unless there is a compelling reason to do so.

2. The Contractor shall require each proposed first-tier subcontractor, whose subcontract will exceed $25,000, to disclose to the Contractor, in writing, whether as of the time of award of the subcontract, the subcontractor, or its principals, is or is not debarred, suspended, or proposed for debarment by the Federal Government.

3. A corporate officer or a designee of the Contractor shall notify the Contracting Officer, in writing, before entering into a subcontract with a party that is debarred, suspended, or proposed for debarment (see FAR 9.404 for information on the Excluded Parties List System). The notice must include the following:

   A. The name of the subcontractor.

   B. The Contractor's knowledge of the reasons for the subcontractor being in the Excluded Parties List System.

   C. The compelling reason(s) for doing business with the subcontractor notwithstanding its inclusion in the Excluded Parties List System.

   D. The systems and procedures the Contractor has established to ensure that it is fully protecting the Government's interests when dealing with such subcontractor in view of the specific basis for the party's debarment, suspension, or proposed debarment.

_____
Company Name

_____
Authorized Signature

_____
Printed Name

_____
Date

THIS FORM MUST BE INCLUDED IN SUBMITTAL.

VETERAN BUSINESS ENTERPRISE STATEMENT

In order to foster economic development and business opportunities for service- disabled veterans and wartime veterans who have made extraordinary sacrifices on behalf of the nation, the City of Pensacola has adopted a Veteran Business Enterprise ("VBE") Preference. For further information regarding this program, please refer to Section 3-3-12 AND 3-3-13 of the Code of the City of Pensacola.

In order for a respondent to receive credit for being VBE vendor, it must perform useful business functions on the contract, have its principal place of business in Escambia or Santa Rosa County and be certified as a veteran business enterprise by the State of Florida Department of Management Services ("DMS") as set forth in Section 295.187 of the Florida Statutes as of the date set for submittal of bids. For purposes of the City's VBE Program, the respondent's principal place of business must be within Escambia County, FL, or Santa Rosa County, FL.

There shall be no third-party beneficiaries of the Veteran Business Enterprise Preference provisions of this solicitation or resulting contract. The City of Pensacola shall have the exclusive means of enforcement of the Veteran Business Enterprise Preference Ordinance and any contract terms. The City of Pensacola is the sole judge of compliance. All solicitations and submittals awarded will be evaluated in accordance with the Code of the City of Pensacola.

If the Respondent is a qualifying VBE, please complete the boxes below:
If not, please mark N/A.

Respondent's Name:	Respondent's Principle Place of Business	Florida Certification Number as issued by State of Florida DMS:

THIS FORM MUST BE SUBMITTED WITH RESPONSE.

MINORITY AND WOMEN BUSINESS ENTERPRISE STATEMENT

The City has implemented a Minority/Women Business Enterprise (MWBE) program to assist certified minority- and women-owned businesses with identifying and participating in City of Pensacola procurement and construction opportunities as set in the Code of the City of Pensacola, Ordinance No. 4-15.

In order for a respondent to receive credit for being a MWBE vendor, it must perform useful business functions on the contract, have its principal place of business in Escambia, Santa Rosa, Okaloosa, Walton County in Florida or Mobile, Alabama, and have received a certification letter issued from the City of Pensacola.

There shall be no third-party beneficiaries of the Minority and Women Business Enterprise provisions of this solicitation or resulting contract. The City of Pensacola shall have the exclusive means of enforcement of the Minority and Women Business Enterprise Ordinance and any contract terms. The City of Pensacola is the sole judge of compliance. All solicitations and submittals awarded will be evaluated in accordance with the Code of the City of Pensacola.

Respondent's Name:	Respondent's Principal Place of Business

If your firm is partnering with or subcontracting with a certified M/WBE, please provide the information requested below.

NAME OF M/WBE FIRM	PARTNER OR SUBCONTRACTOR	% OF CONTRACT PERFORMANCE

1. _____

2. _____

3. _____

4. _____

5. _____

6. _____

THIS FORM MUST BE INCLUDED IN SUBMITTAL.

CITY OF PENSACOLA
SMALL BUSINESS ENTERPRISE STATEMENT

The Pensacola City Council adopted a Small Business Enterprise Ordinance #61-89. This ordinance encourages participation of small business in the City procurement process. Participation goals will be provided on a project-by-project basis, based on the availability of certified small businesses.

> **A Small Business is defined as an independently owned and operated business employing 50 or fewer permanent full-time employees and having a net worth of not more than $1 million. The business must be located in Escambia or Santa Rosa County.**

You must provide the following information sought in the accompanying forms for your submittal to be considered responsive:

RFQs **with** a specified Small Business Enterprise (SBE) goal will include a Bidder Questionnaire, Sub-contractor Solicitation, SBE Intent to Perform as a Sub-contractor and SBE Participation forms.

RFQs **without** a specified Small Business Enterprise (SBE) goal will include a Bidder Questionnaire form only.

BIDDER QUESTIONNAIRE

Name of Business_____

Address_____

Owner's Name_____ Phone_____

If your company has been awarded a bid by the City of Pensacola as a prime or sub-contractor in the past five years, please list those projects.

PROJECT NAME	YEAR	DOLLAR AMOUNT	PRIME OR SUB.
1.			
2.			
3.			
4.			
5.			
6.			

THIS FORM MUST BE INCLUDED IN SUBMITTAL.

DRUG-FREE WORKPLACE CERTIFICATE

IDENTICAL TIE BIDS - Pursuant to Section 287.087, Florida Statutes, preference shall be given to business with Drug-Free Workplace Programs. Whenever two or more bids which are equal with respect to price, quality, and service are received for the procurement of commodities or contractual services, a bid received from a business that certifies that it has implemented a Drug-Free Workplace Program shall be given preference in the award process. Established procedures for processing tie bids will be followed if none of the tied vendors have a Drug-Free Workplace Program. In order to have a Drug-Free Workplace Program, a business shall:

1) Publish a statement notifying employees that the unlawful manufacture, distribution, dispensing, possession, or use of a controlled substance is prohibited in the workplace and specifying the actions that will be taken against employees for violations of such prohibition.

2) Inform employees about the dangers of drug abuse in the workplace, the business's policy of maintaining a Drug-Free Workplace, any available drug counseling, rehabilitation, and employee assistance programs, and the penalties that may be imposed upon employees for drug abuse violations.

3) Give each employee engaged in providing the commodities or contractual services that are under bid a copy of the statement specified in subsection (1).

4) In the statement specified in subsection (1), notify the employees that, as a condition of working on the commodities or contractual services that are under bid, the employee will abide by the terms of the statement and will notify the employer of any conviction of, or plea of guilty or nolo contendere to, any violation of Chapter 893 or of any controlled substance law of the United States or any state, for a violation occurring in the workplace no later than five (5) days after such conviction.

5) Impose a sanction on, or require the satisfactory participation in a drug abuse assistance or rehabilitation program if such is available in the employee's community, by any employee who is so convicted.

6) Make a good faith effort to continue to maintain a drug-free workplace through implementation of this section.

AS THE PERSON AUTHORIZED TO SIGN THE STATEMENT, I CERTIFY THAT THIS FIRM COMPLIES FULLY WITH THE ABOVE REQUIREMENTS.

Signature	Printed Name

THIS FORM MUST BE INCLUDED IN SUBMITTAL.

STATEMENT OF NO RESPONSE
Bid/RFP/RFQ #25-008

If you are unable to submit a proposal at this time, please complete the following and return by e-mail to purchasing@cityofpenscola.com. Your choices or comments below will assist us in properly notifying you of future opportunities.

We have declined to respond to the solicitation for the following reason(s):

SPECIFICATIONS	NATURE OF AWARD
___ Specifications too "tight" (i.e., limited to one brand or manufacturer)	___ Insufficient time to respond
___ Specifications unclear	___ Equivalent options not offered
___ Unable to meet specifications	___ Other (please explain below)

Explanation:

_____

_____

_____

_____

We request to:

_____ remain in this service category for future City of Pensacola solicitations.

_____ be removed from this service category and remain on the City's solicitation list.

_____ be removed from the City's solicitation list.

Company Name: _____

Officer Name: _____ Title: _____

Address: _____

City: _____ State: _____ Zip Code: _____

Office: (____)_____ Fax: (____)_____

Email: _____

Signature of Officer: _____ Date: _____

THIS FORM MUST BE INCLUDED IN SUBMITTAL.

CONTRACT BETWEEN CITY OF PENSACOLA
AND
[xxxCONTRACTORxxx]
BASED UPON REQUEST FOR QUALIFICATIONS #_____

THIS CONTRACT ("Contract") is made this ___ day of _____, 20__, by and between the City of Pensacola ("City"), a Florida municipal corporation created and existing under the laws of the State of Florida, located at 222 W. Main Street, Pensacola, Florida 32502, and _____, ("Contractor"), a corporation authorized to do business in Florida, located at _____, (the City and Contractor collectively referred to hereinafter as the "Parties").

WITNESSETH:

WHEREAS, the City solicited a Request for Qualifications #_____, on _____, 20__ ("RFQ"), as described in Project Manual/Specifications for _____, as modified by any addendum to the ("Addenda"), all as attached hereto as Exhibit A and incorporated herein by this reference (collectively referred to hereinafter as the "RFQ"); and

WHEREAS, in response to the RFQ, the Contractor submitted to the City a statement of qualifications and experience ("SOQ") dated _____, 20__, and/or any other documents submitted in response to the RFQ, attached hereto as Exhibit B and incorporated herein by this reference; and

WHEREAS, the City has selected the Contractor pursuant to the selection criteria or process as specified in the RFQ based on the Contractor's SOQ and any other requested information, and the Parties have agreed upon negotiated fees and services ("Negotiated Terms") as attached hereto in Exhibit C and incorporated herein by this reference; and

WHEREAS, the Parties desire the Contractor to perform as described in the RFQ and the SOQ, the Negotiated Terms, and pursuant to the terms and conditions of this Contract; and

WHEREAS, the Parties desire to enter into this Contract;

NOW, THEREFORE, in consideration of the work to be performed and the payment for the performance of the work, of the mutual covenants and benefits contained herein, and for other good and valuable consideration, the Parties agree as follows:

Section 1. Recitals.
The recitals contained above are true and correct and are incorporated into this Contract.

Section 2. Contractor's Obligations.

SAMPLE

The Contractor shall perform all work and services described in, and in accordance with, the Contract. The Contractor warrants that all equipment, materials, and workmanship furnished, whether furnished by Contractor or its subcontractors or sub-suppliers, will comply with the Contract and any City specifications, drawings, and other descriptions supplied or adopted. The Contractor further warrants that the supplies and workmanship will be new, fit, and sufficient for the purpose for which they are intended, of good materials, design, and workmanship, and free from defects or failure. The City or its duly authorized representative shall at all times have full opportunity to inspect the materials to be furnished and the work to be done under this Contract. The Contractor shall comply with all applicable federal, state, and local laws, ordinances, rules, and regulations pertaining to the performance of this Contract. The Contractor is responsible for and shall indemnify the City against all damage or loss caused by fire, theft, or otherwise to materials, tools, equipment, and consumables left on City property by the Contractor.

Section 3. Term of Contract.
Subject to the right of termination for cause or convenience, the term of this Contract shall be as specified in the attached RFQ and SOQ.

Section 4. Payment.
The Contractor agrees to perform all work and services in Section 2 at the rates, costs, and any not-to-exceed amount provided for in the attached SOQ and Attachment B, Payment Schedule. The amount will be paid by the City based on invoices submitted by Contractor and payments approved by the City, only after written acceptance by the City pursuant to the Contract. Such payment shall be in accordance with the Florida Prompt Payment Act. In the event that the Consultant does not fully perform its obligations under the Contract, the City reserves the right to withhold payments for work not performed, to engage an alternative Contractor to complete work not performed, and to withhold such amounts as may be required to hold the City harmless from any claims or damages, direct, indirect or consequential, that may be sustained on account of the Contractor's acts or omissions in the performance of this Contract.

Section 5. Bond.

Is a bond required? (___) Yes (___) No

If yes: Contractor shall provide all bond(s) as required in the Contract. Should the City in the City's sole discretion at any time deem any of the sureties upon such bond to be unsatisfactory or if for any reason such bond shall cease to be adequate security for the City, the Contractor shall within five (5) days of written notice from the City furnish a new or additional bond in full sum and satisfactory to the City. No payment shall be deemed to be due or to be made to the Contractor unless and until such new or additional bond shall be furnished and approved in writing by the City. The premium and all expenses associated with such new or additional bond shall be paid by, and the sole responsibility of, the Contractor.

Section 6. Performance Schedule.
The Contractor shall commence and complete all work and services pursuant to the Contract.

SAMPLE

Section 7. Necessary Approvals.
Contractor shall procure all permits, licenses, and certificates and any approvals in performance and completion of this Contract as may be required by federal, state, and local laws, ordinances, rules, and regulations, and in accordance with the Contract.

Section 8. No Waiver.
No waiver, alterations, consent, or modification of any of the provisions of the Contract shall be binding unless in writing and signed by the Mayor or his/her designee.

Section 9. Governing Law.
This Contract is governed and construed in accordance with the laws of the State of Florida. The law of the State of Florida shall be the law applied in the resolution of any claim, actions, or proceedings arising out of this Contract.

Section 10. Venue.
Venue for any claim, actions, or proceedings arising out of this Contract shall be Escambia County, Florida.

Section 11. No Discrimination.
Contractor shall not discriminate on the basis of any class protected by federal, state, or local law in the performance of this Contract.

Section 12. Assignment.
The rights and privileges conferred by this Contract shall not be assigned or transferred without the written consent of the City, which consent shall not be unreasonably withheld.

Section 13. No Other Agreements.
The Parties agree the Contract contains all the terms and conditions agreed upon by the Parties. No other agreements, oral or otherwise, regarding the subject matter of this Contract shall be deemed to exist or to bind either Party.

Section 14. Remedies for Failure to Perform or Breach of Contract.
The City reserves the right to seek all remedies available under law in the event of a failure to perform or other breach of this Contract by the Contractor, and the failure of the City to employ a particular remedy shall not be regarded by the Parties as a waiver of that or any other available remedy.

Section 15. Termination for Convenience.
The City may terminate this Contract without cause upon thirty (30) days prior written notice.

Section 16. Public Records Act.
The parties acknowledge and agree to fulfill all obligations respecting required contract provisions in any contract entered into or amended after July 1, 2016, in full compliance pursuant to Section 119.0701, *Florida Statutes*, and obligations respecting termination of a contract for failure to provide public access to public records. The parties expressly

SAMPLE

agree specifically that the contracting parties hereto shall comply with the requirements within Attachment "A" attached hereto and incorporated by reference.

Section 17. Mandatory Use of E-Verify System.
In compliance with the provisions of F.S. 448.095, the parties to this contract and any subcontractors engaged in the performance of this contract hereby certify that they have registered with and shall use the E-Verify system of the United States Department of Homeland Security to verify the work authorization status of all newly hired employees, within the meaning of the statute.

IN WITNESS WHEREOF, the parties hereto have caused this Contract to be executed and sealed the day and year first above written.

CONTRACTOR	**THE CITY OF PENSACOLA, FLORIDA**
_____	_____
(Contractor's Name)	Mayor, D. C. Reeves
By_____	Attest: _____
President	City Clerk, Ericka L. Burnett
_____	
(Printed President's Name)	Approved as to Substance:
Attest_____	_____
Corporate Secretary	Department Director
(CORPORATE SEAL)	Legal in form and execution:
	_____
	City Attorney

SAMPLE

Attachment "A"

PUBLIC RECORDS: Contractor shall comply with Chapter 119, Florida Statutes. Specifically, Contractor shall:

A. Keep and maintain public records required by the City to perform the service.

B. Upon request from the City's custodian of public records, provide the City with a copy of the requested records or allow the records to be inspected or copied within a reasonable time at a cost that does not exceed the cost provided in Chapter 119, Florida Statutes, or as otherwise provided by law.

C. Ensure that public records that are exempt or confidential and exempt from public records disclosure requirements are not disclosed except as authorized by law for the duration of the Contract term and following the completion of the Contract if Contractor does not transfer the records to the City.

D. Upon completion of the Contract, transfer, at no cost, to the City, all public records in possession of Contractor or keep and maintain public records required by the City to perform the service. If Contractor transfers all public records to the City upon completion of the Contract, Contractor shall destroy any duplicate public records that are exempt or confidential and exempt from public records disclosure requirements. If Contractor keeps and maintains public records upon completion of the Contract, Contractor shall meet all applicable requirements for retaining public records. All records stored electronically must be provided to the City, upon request of the City's custodian of public records, in a format that is compatible with the information technology systems of the City.

Failure by Contractor to comply with Chapter 119, Florida Statutes, shall be grounds for immediate unilateral cancellation of this Contract by the City.

IF CONTRACTOR HAS QUESTIONS REGARDING THE APPLICATION OF CHAPTER 119, FLORIDA STATUTES, TO THE CONTRACTOR'S DUTY TO PROVIDE PUBLIC RECORDS RELATING TO THIS CONTRACT, CONTACT THE PUBLIC RECORDS COORDINATOR AT:

THE OFFICE OF THE CITY CLERK, (850) 435-1715

PUBLICRECORDS@CITYOFPENSACOLA.COM

222 WEST MAIN STREET, PENSACOLA, FL 32502

Revised 1/12/2021

SAMPLE

Attachment "B"
PAYMENT SCHEDULE

1. Compensation of Consultant/Vendor/Contractor will be based on (check the appropriate method):
    - ☐ Lump Sum/Flat Fee
    - ☐ Hourly Rate(s)
    - ☐ Other: _____

2. Compensation of Consultant/Vendor/Contractor as described in #1 above will be as follows (attach an additional page if necessary):
    - ☐ Lump Sum/Flat Fee: _____
    - ☐ Hourly Rate(s) are: _____
    - ☐ Other: _____

3. Costs to be reimbursed by the City include (list reimbursable costs or attach reimbursable cost schedule):

    _____
    _____
    _____
    _____

4. Invoice(s) of Consultant/Vendor/Contractor will be paid as follows (check the appropriate method):
    - ☐ One-time, lump sum at the end of the work/project
    - ☐ After submission of monthly or periodic invoices
    - ☐ Other: _____

SAMPLE

EXHIBIT A

RFQ DOCUMENTS

SAMPLE

EXHIBIT B

QUALIFICATION

The Qualification dated _____, which Contractor submitted in response to the RFQ Documents (Exhibit A), includes all attachments and addenda submitted by Contractor.

SAMPLE

EXHIBIT C

NEGOTIATED TERMS

SAMPLE

Addendum Date: November 27, 2024

CITY OF PENSACOLA, FLORIDA
ADDENDUM #1

DECOMMISSIONING AND DEMOLITION (D&D) CONTRACTOR FOR THE FORMER BAPTIST HOSPITAL COMPLEX

RFQ No. 25-008

The following items take precedence over the documents for the item named above. All other terms and conditions shall remain the same.

A SIGNED COPY OF THIS ADDENDUM MUST BE RETURNED WITH YOUR SUBMITTAL AS ACKNOWLEDGEMENT.

Company:_____ Date:_____

Authorized Representative:_____ Title:_____
Printed Name

Signature:_____

1. What is the status of the environmental survey for this project?
A. Phase I is complete and available. It will be uploaded along with the addendum.

2. Can you please let me know how to find the asbestos survey for this project and/or send me a pre-qualification package to fill out to receive it?
A. Underway - It will be complete prior to RFP.

3. What are the detailed criteria for evaluation?
A. See Exhibit A, pages 18-22 of RFQ.

4. Who is conducting the evaluation, and how many people are on the evaluation team? Can you provide their backgrounds?
A. Selection committee:
Erica Grancagnolo, Economic Development Director
Russell Sweat, Facilities and Fleet Director
Brad Hinote, City Engineer
Ken Ibold, Deputy Airport Director

5. Has a reuse study been done on this project? If so, can I get a copy of it?
A. Yes, it is attached.

6. Regarding Criterion 1: In the leadership and technical staff section, professional

registrations and certifications are requested. If I attach all key staff resumes and their certifications, will that count towards the maximum 60-page requirement?

A. Yes.

7. If I include a subcontractor's qualifications, will that count towards the maximum 60-page requirement?

A. Yes.

8. Can you provide any detail on the specific Grant Requirements on this project?

A. The executed grant is attached.

9. Will oral presentations format be in person or virtual?

A. Presenters must attend in person.

10. There are two methods mentioned for submittal of documents, hard copies and electronic. Which will be required for the RFQ specifically?

A. Either hardcopy or electronic submittals will be allowed per the following RFQ instructions:

> Sealed and complete hardcopy proposals **with original or electronic signature**, and **five (5) additional copies**, plus **one (1) complete and identical electronic copy (PDF)** on flash drive or CD, must be received no later than **December 5, 2024, 2:30 P.M.**, local time, at the following location.
>
> **City Hall** (lobby)
> **222 West Main Street**
> **Pensacola, Florida, 32502**
> **Attention: Purchasing**
>
> **Alternatively, electronic bids may be submitted to Demandstar or Central Bidding.** Both sites require registration and varying fees for notifications and document downloads. **If submitting electronic bids and a bid/proposal bond is required, that bond must be mailed separately to the address above.**

11. Are as-builts available?

A. No.

12. Will as-builts be available prior to submission date of RFQ? For reference in creating demolition plan.

A. No, but we hope to have them available prior to the RFP.

13. Will asbestos survey be available prior to RFQ deadline?

A. No, but it will be available prior to the RFP.

14. Will enviro report be available prior to RFQ deadline?

A. Yes, the Phase I ESA Report will be uploaded along with the addendum.

Geosyntec consultants

1120 N 12th Avenue
Pensacola, Florida 32501
PH 850.477.6547
FAX 850.477.6707
www.geosyntec.com

Memorandum

Date: 27 August 2024

To: Erica Grancagnolo, City of Pensacola
Adam Cobb, City of Pensacola

Copies to: Tom Wurzinger, Don Goebel – Geosyntec Consultants

From: Robert Bruce, Katie Fox - Geosyntec Consultants

Subject: **Summary of Observations**
Potential Beneficial Re-use of Former Baptist Hospital Complex

The memorandum summarizes observations related to potential re-use of the Main Hospital building, the Medical Towers, and the Behavioral Health Unit (BHU) that form part of the former Baptist Hospital Complex. These observations are based on a site reconnaissance carried out by Geosyntec on 25 and 26 July 2024 and a cursory review of available documents. Our site reconnaissance was carried out to observe general conditions of the buildings and did not include structural assessments or sampling. The site visit was facilitated by representatives of Baptist Hospital but not all areas and spaces were visited during the reconnaissance as some areas were locked or otherwise inaccessible. Our observations related to building re-use are summarized below:

STRUCTURE

The Main Hospital building was constructed in the early 1950's and the Medical Towers and BHU were constructed in the early 1970's. The buildings are a combination of structural steel and concrete frame construction and there have been modifications, expansions, and renovations to the structures over their life.

Foundations - The buildings are supported on conventional spread foundations. There is some minor cracking and indications of settlement, but no visible indications of more extensive settlement related distress (such as racking of door frames and other openings).

Roof - The roofs are flat with membrane covering. There are indications that there are water leaks through the roof and potentially in some walls area. The visible portions of the membranes are in poor condition and would likely require replacement in a re-use scenario. The age of the building is an indicator of the possible use of asbestos-containing materials (ACM) in the roof materials (i.e., mastic and possible underlayment).

Façade – The Main Hospital building and the Medical Towers have a brick veneer façade. There are indications of localized deterioration of the mortar beds, and re-pointing may be required. The steel lintels above some of the windows and doors are corroded. The expanded steel has resulted in cracking of the mortar adjacent to the fenestrations.

Windows - The framing of the exterior windows is showing indications of corrosion and wear and is likely contributing to water leakage. The windows would require repairs and more likely full replacement with energy efficient systems.

BUILDING SYSTEMS

HVAC- the current HVAC system is a mixture of steam for heating provided by the adjacent steam plant and conventional chillers and air-handling equipment. In some locations the ducting was observed to be damaged with potential mold inside the ducts. Some of the HVAC ducting and steam lines appear to be jacketed with insulation that may be ACM. Therefore, the ductwork and likely the air-handling equipment would need to be removed and managed under ACM regulations and best management practices. The use of steam is not cost or energy efficient and building re-use would more likely require replacement of the entire HVAC system with current technologies and a system specifically purposed for the building zones and occupancy needs.

Building Utilities – In addition to HVAC, the buildings are serviced with hot and cold domestic water, fire water, sewer, electrical, medical air/oxygen, vacuum, and various ducts and cabling for communication and instrumentations. Where the drop-tile ceiling has collapsed, exposed utilities indicate that there have been renovations and modifications through the building life. The sanitary sewer system is more extensive than typically required for uses such as office spaces since there is usually sewer connections to each patient room. Transformers for the electrical service are of an age consistent with the use of polychlorinated biphenyls (PCBs). If to, the transformers would likely need to replaced and the PCB managed as a waste material. Given the age of the buildings, fluorescent light fixtures may have PCB-containing ballasts. Mercury switches may be present in thermostats. Overall, the building utilities would likely require removal and replacement with current systems suitable in capacity, location, and metering, for the planned occupancy.

Flooring and Interior Walls – The flooring and interior walls exhibit water damage and indications of mold. Some of the flooring and/or mastic is likely ACM. Typical abatement of water damage and mold in interior walls requires removal and replacement of the walls architectural finish and insulation which further requires removal and replacement of affected doors, outlets and fixtures. More generally, the flooring and interior walls would require removal and replacement/re-alignment to suit the planned building occupancy.

Elevators – The elevators include both hydraulic low-lift units and electromechanical unit for passenger, freight, and light-passage (i.e. dumbwaiter) services. The elevator cabs are showing significant wear and most likely the overall elevator capacity and elevator conditions would need renovation to suit a new building use and likely upgrade to current energy efficient units.

Kitchen/Food Preparation Areas - Some kitchen equipment including walk-in refrigerators and freezers, cooking surfaces/grills are still in place. Some indications of corrosion and damage to the kitchen equipment was observed. If kitchen equipment and facilities are to be re-used, they would require decontamination and repairs/renovations and possibly replacement with current energy efficient technologies and possibly upgrade of refrigerators to currently acceptable refrigerants. Fire suppression system may need to be replaced and/or upgraded to current code requirements.

SUMMARY

Based on our limited visual reconnaissance and cursory document review, re-use of the main hospital building, Medical Towers, and BHU will require a structural condition assessment and likely significant abatement of hazardous materials. The renovated structures would require significant investments in replacement of HVAC and other utility systems as well as replacement of interior architectural finishes. Repairs and rectifications would be required for exterior structures such as roofs, windows, and exterior façade. In more practical terms, the net result is that the structure would likely require to be stripped to the structural frame and replaced. Rebuilding around a structural frame that is already approaching 50 to 75 years of age would likely incur significant costs and may not be commercially viable.

An independent structural assessment to establish the validity of re-use of the structures would be required to identify deficiencies in the structural systems. Significant structural retrofits may trigger building code upgrades related to modern environmental conditions (hurricane/storm surge). In addition to revised loading conditions, the retrofit structure may also be subject to additional building code related upgrades including; hurricane ties and other wind related upgrades, ADA compliance, fire-proofing of structural components, and locations of fire-resistant barriers (such as doors).

Hazardous materials surveys would be required to establish the extent of ACM, PCB, lead paint, mold, and other hazardous material abatements required for building reuse. Specific utility studies would be required to establish what, if any, portion of the building services could be repurposed. A fire protection study would be required to identify needs for structural fire-proofing and other fire protection requirements consist with the planned occupancy. There may be requirements for rectifications of utility and fire protection systems to meet current code requirements.

* * * * *

Docusign Envelope ID: BC137C8D-6FE8-4CB2-9402-41821DE97C49

GRANT AGREEMENT
STATE OF FLORIDA
DEPARTMENT OF COMMERCE

THIS GRANT AGREEMENT NUMBER WL095 ("Agreement") is made and entered into by and between the State of Florida, Department of Commerce ("Commerce"), and the City of Pensacola, Florida ("Grantee"). Commerce and Grantee are sometimes referred to herein individually as a "Party" and collectively as "the Parties".

WHEREAS, Commerce has the authority to enter into this Agreement and distribute State of Florida funds ("Award Funds") in the amount and manner set forth in this Agreement and in the following Attachments incorporated herein as an integral part of this Agreement:

- Attachment 1: Scope of Work
- Attachment 2 and Exhibit 1 to Attachment 2: Audit Requirements
- Attachment 3: Audit Compliance Certification
- Attachment 4: Minority and Service-Disabled Veteran Business Enterprise Report
- Attachment 5: Total Compensation for Executive Leadership

WHEREAS, the Agreement and its aforementioned Attachments are hereinafter collectively referred to as the "Agreement", and if any inconsistencies or conflict between the language of this Agreement and its Attachments arise, then the language of the Attachments shall control, but only to the extent of the conflict or inconsistency;

WHEREAS, Grantee hereby represents and warrants that Grantee's signatory to this Agreement has authority to bind Grantee to this Agreement as of the Effective Date and that Grantee, through its undersigned duly authorized representative in his or her official capacity, has the authority to request, accept, and expend Award Funds for Grantee's purposes in accordance with the terms and conditions of this Agreement;

NOW THEREFORE, for and in consideration of the covenants and obligations set forth herein and for other good and valuable consideration, the receipt and sufficiency of which are hereby acknowledged, the Parties intending to be legally bound hereby agree to perform the duties described herein in this Agreement as follows:

A. AGREEMENT PERIOD

This Agreement is effective as of July 1, 2024, (the "Effective Date") and shall continue until the earlier to occur of (a) June 30, 2027, (the "Expiration Date") or (b) the date on which either Party terminates this Agreement (the "Termination Date"). The period of time between the Effective Date and the Expiration Date or Termination Date is the "Agreement Period."

B. FUNDING

This Agreement is a cost reimbursement Agreement. Commerce shall pay Grantee up to Seven Million Dollars and Zero Cents ($7,000,000.00) in consideration for Grantee's performance under this Agreement. Commerce shall not pay Grantee's costs related to this Agreement incurred outside of the Agreement Period. In conformity with s. 287.0582, F.S., the State of Florida and Commerce's performance and obligation to pay any Award Funds under this Agreement is contingent upon an annual appropriation by the Legislature. Commerce shall have final unchallengeable authority as to both the availability of funds and what constitutes an "annual appropriation" of funds. Grantee shall not expend Award Funds for the

Docusign Envelope ID: BC137C8D-6FE8-4CB2-9402-41821DE97C49

purpose of lobbying the Legislature, the judicial branch, or a state agency. Grantee shall not expend Award Funds to pay any costs incurred in connection with any defense against any claim or appeal of the State of Florida or any agency or instrumentality thereof (including Commerce); or to pay any costs incurred in connection with the prosecution of any claim or appeal against the State of Florida or any agency or instrumentality thereof (including Commerce), which Grantee instituted or in which Grantee has joined as a claimant. Grantee shall either (i) maintain Award Funds in a separate bank account, or (ii) expressly designate in Grantee's business records and accounting system that the Award Funds originated from this Agreement. Grantee shall not commingle Award Funds with any other funds. Commerce may refuse to reimburse Grantee for purchases made with commingled funds. Grantee's costs must be in compliance with all laws, rules, and regulations applicable to expenditures of State funds, including the Reference Guide for State Expenditures (https://www.myfloridacfo.com/docs-sf/accounting-and-auditing-libraries/state-agencies/reference-guide-for-state-expenditures.pdf).

C. ELECTRONIC FUNDS TRANSFER

Within 30 calendar days of the date the last Party has signed this Agreement, Grantee shall enroll in Electronic Funds Transfer (EFT) from the State's Chief Financial Officer. A copy of the Authorization form can be found on the vendor instruction page at: https://www.myfloridacfo.com/Division/AA/Vendors/ . Any questions should be directed to the Direct Deposit/EFT Section of the Division of Accounting and Auditing at (850) 413-5517. Once enrolled, invoice payments shall be made by EFT.

D. MODIFICATION

If, in Commerce's sole and absolute determination, changes to this Agreement are necessitated by law or otherwise, Commerce may at any time, with written notice of all such changes to Grantee, modify this Agreement within its original scope and purpose. Grantee shall be responsible for any due diligence necessary to determine the impact of the modification. Any modification of this Agreement requested by Grantee must be in writing and duly signed by all Parties in order to be enforceable.

E. AUDIT REQUIREMENTS AND COMPLIANCE

1. **Florida Single Audit Act - Section 215.97, Florida Statutes ("F.S.")**. Grantee shall comply with all applicable provisions of s. 215.97, F.S., s. 215.971, F.S., and Attachment 2 and Exhibit 1 to Attachment 2: Audit Requirements. Grantee shall perform the deliverables and tasks set forth in Attachment 1, Scope of Work. Grantee may only expend Award Funds for allowable costs resulting from obligations incurred during the Agreement Period. Grantee shall refund to Commerce any: (1) balance of unobligated Award Funds which have been advanced or paid to Grantee; or (2) Award Funds paid in excess of the amount to which Grantee is entitled under the terms and conditions of this Agreement and Attachments hereto, upon expiration or termination of this Agreement.

2. **Audit Compliance**. Grantee understands and shall comply with the requirements of s. 20.055(5), F.S. Grantee agrees to reimburse the State for the reasonable costs of investigation the Inspector General or other authorized State official incurs for investigations of Grantee's compliance with the terms of this or any other agreement between the Grantee and the State which results in the suspension or debarment of Grantee. Grantee shall not be responsible for any costs of investigations that do not result in Grantee's suspension or debarment.

F. RECORDS AND INFORMATION RELEASE

1. **Records Compliance**. Commerce is subject to the provisions of chapter 119, F.S., relating to public records. Any document Grantee submits to Commerce under this Agreement may constitute public

Docusign Envelope ID: BC137C8D-6FE8-4CB2-9402-41821DE97C49

records under the Florida Statutes. Grantee shall cooperate with Commerce regarding Commerce's efforts to comply with the requirements of chapter 119, F.S. Grantee shall respond to requests to inspect or copy such records in accordance with chapter 119, F.S., for records made or received by Grantee in connection with this Agreement. Grantee shall immediately notify Commerce of the receipt and content of any records request by sending an e-mail to PRRequest@commerce.fl.gov within one (1) business day after receipt of such request. Grantee shall indemnify, defend, and hold Commerce harmless from any violation of Florida's public records laws wherein Commerce's disclosure or nondisclosure of any public record was predicated upon any act or omission of Grantee. As applicable, Grantee shall comply with s. 501.171, F.S. Commerce may terminate this Agreement if Grantee fails to comply with Florida's public records laws. Grantee shall allow public access to all records made or received by Grantee in connection with this Agreement, unless the records are exempt from s. 24(a) of Article I of the State Constitution or s. 119.07(1), F.S.

2. **Identification of Records**. Grantee shall clearly and conspicuously mark all records submitted to Commerce if such records are confidential and exempt from public disclosure. Grantee's failure to clearly mark each record and identify the legal basis for each exemption from the requirements of chapter 119, F.S., prior to delivery of the record to Commerce serves as Grantee's waiver of a claim of exemption. Grantee shall ensure that public records that are exempt or confidential and exempt from public records disclosure requirements are not disclosed except as authorized by law for as long as those records are confidential and exempt pursuant to Florida law. If Commerce's claim of exemption asserted in response to Grantee's assertion of confidentiality is challenged in any court of law, Grantee shall defend, assume, and be responsible for all fees, costs, and expenses in connection with such challenge.

3. **Keeping and Providing Records**. Commerce and the State have an absolute right to view, inspect, or make or request copies of any records arising out of or related to this Agreement. Grantee has an absolute duty to keep and maintain all records arising out of or related to this Agreement. Commerce may request copies of any records made or received in connection with this Agreement, or arising out of Grantees use of Award Funds, and Grantee shall provide Commerce with copies of any records within 10 business days after Commerce's request at no cost to Commerce. Grantee shall maintain all books, records, and documents in accordance with generally accepted accounting procedures and practices which sufficiently and properly reflect all expenditures of Award Funds. For avoidance of doubt, Grantee's duties to keep and provide records to Commerce includes all records generated in connection with or as a result of this Agreement. Upon expiration or termination of this Agreement, Grantee shall transfer, at no cost, to Commerce all public records in possession of Grantee or keep and maintain public records required by Commerce to perform the service. If Grantee keeps and maintains public records upon completion of this Agreement, Grantee shall meet all applicable requirements for retaining public records. All records stored electronically must be provided to Commerce, upon request from Commerce's custodian of records, in a format that is compatible with the information technology systems of Commerce.

4. **Audit Rights.** Representatives of the State of Florida, Commerce, the State Chief Financial Officer, the State Auditor General, the Florida Office of Program Policy Analysis and Government Accountability or representatives of the federal government and their duly authorized representatives shall have access to any of Grantee's books, documents, papers, and records, including electronic storage media, as they may relate to this Agreement, for the purposes of conducting audits or examinations or making excerpts or transcriptions.

5. **Single Audit Compliance Certification.** Annually, within 60 calendar days of the close of Grantee's fiscal year, Grantee shall electronically submit a completed Audit Compliance Certification (a version of this certification is attached hereto as Attachment 3) to audit@commerce.fl.gov. Grantee's timely

Docusign Envelope ID: BC137C8D-6FE8-4CB2-9402-41821DE97C49

submittal of one completed Audit Compliance Certification for each applicable fiscal year will fulfill this requirement for all agreements between Commerce and Grantee.

6. **Ensure Compliance**. Grantee shall ensure that any entity which is paid from, or for which Grantee's expenditures will be reimbursed by, Award Funds, is aware of and will comply with the aforementioned audit and record keeping requirements.

7. **Contact Custodian of Public Records for Questions.**

   IF THE GRANTEE HAS QUESTIONS REGARDING THE APPLICATION OF CHAPTER 119, FLORIDA STATUTES, TO THE GRANTEE'S DUTY TO PROVIDE PUBLIC RECORDS RELATING TO THIS AGREEMENT, CONTACT THE CUSTODIAN OF PUBLIC RECORDS by telephone at (850) 245-7140, via e-mail at PRRequest@commerce.fl.gov, or by mail at Department of Commerce, Public Records Coordinator, 107 East Madison Street, Caldwell Building, Tallahassee, Florida 32399-4128.

G. TERMINATION AND FORCE MAJEURE

1. **Termination due to Lack of Funds:** In the event funds to finance this Agreement become unavailable or if federal or state funds upon which this Agreement is dependent are withdrawn or redirected, Commerce may terminate this Agreement upon no less than 24 hour written notice to Grantee. Commerce shall be the final authority as to the availability of funds and will not reallocate funds earmarked for this Agreement to another program thus causing "lack of funds." In the event of termination of this Agreement under this provision, Grantee will be paid for any work satisfactorily completed prior to notification of termination. The lack of funds shall not constitute Commerce's default under this Agreement.

2. **Termination for Cause:** Commerce may terminate the Agreement if Grantee fails to: (1) deliver the services within the time specified in the Agreement or any extension; (2) maintain adequate progress, thus endangering performance of the Agreement; (3) honor any term of the Agreement; or (4) abide by any statutory, regulatory, or licensing requirement. The rights and remedies of Commerce in this clause are in addition to any other rights and remedies provided by law or under the Agreement. Grantee shall not be entitled to recover any cancellation charges or lost profits.

3. **Termination for Convenience:** Commerce, by written notice to Grantee, may terminate this Agreement in whole or in part when Commerce determines in Commerce's sole and absolute discretion that it is in Commerce's interest to do so. Grantee shall not provide any deliverable pursuant to Attachment 1: Scope of Work after it receives the notice of termination, except as Commerce otherwise specifically instructs Grantee in writing. Grantee shall not be entitled to recover any cancellation charges or lost profits.

4. **Grantee's Responsibilities Upon Termination:** If Commerce issues a Notice of Termination to Grantee, except as Commerce otherwise specifies in that Notice, Grantee shall: (1) Stop work under this Agreement on the date and to the extent specified in the notice; (2) complete performance of such part of the work Commerce does not terminate; (3) take such action as may be necessary, or as Commerce may specify, to protect and preserve any property which is in the possession of Grantee and in which Commerce has or may acquire an interest; and (4) upon the effective date of termination, Grantee shall transfer, assign, and make available to Commerce all property and materials belonging to Commerce pursuant to the terms of this Agreement and all Attachments hereto. Grantee shall not receive additional compensation for Grantee's services in connection with such transfers or assignments.

Docusign Envelope ID: BC137C8D-6FE8-4CB2-9402-41821DE97C49

5. **Force Majeure and Notice of Delay from Force Majeure.** Neither Party shall be liable to the other for any delay or failure to perform under this Agreement if such delay or failure is neither the fault nor the negligence of the Party or its employees or agents and the delay is due directly to acts of God, wars, acts of public enemies, strikes, fires, floods, or other similar cause wholly beyond the Party's control, or for any of the foregoing that affects subcontractors or suppliers if no alternate source of supply is available. However, in the event of delay from the foregoing causes, the Party shall take all reasonable measures to mitigate any and all resulting delay or disruption in the Party's performance obligation under this Agreement. If the delay is excusable under this FORCE MAJEURE AND NOTICE OF DELAY FROM FORCE MAJEURE section, the delay will not result in any additional charge or cost under the Agreement to either Party. In the case of any delay Grantee believes is excusable under this FORCE MAJEURE AND NOTICE OF DELAY FROM FORCE MAJEURE section, Grantee shall notify Commerce in writing of the delay or potential delay and describe the cause of the delay either: (1) within 10 calendar days after the cause that creates or will create the delay first arose, if Grantee could reasonably foresee that a delay could occur as a result; or (2) within five calendar days after the date Grantee first had reason to believe that a delay could result, if the delay is not reasonably foreseeable. THE FOREGOING SHALL CONSTITUTE GRANTEE'S SOLE REMEDY OR EXCUSE WITH RESPECT TO DELAY. Providing notice in strict accordance with this FORCE MAJEURE AND NOTICE OF DELAY FROM FORCE MAJEURE section is a condition precedent to such remedy. Commerce, in its sole discretion, will determine if the delay is excusable under this FORCE MAJEURE AND NOTICE OF DELAY FROM FORCE MAJEURE section and will notify Grantee of its decision in writing. No claim for damages, other than for an extension of time, shall be asserted against Commerce. Grantee shall not be entitled to an increase in the Agreement price or payment of any kind from Commerce for direct, indirect, consequential, impact, or other costs, expenses or damages, including but not limited to costs of acceleration or inefficiency arising because of delay, disruption, interference, or hindrance from any cause whatsoever. If performance is suspended or delayed, in whole or in part, due to any of the causes described in this FORCE MAJEURE AND NOTICE OF DELAY FROM FORCE MAJEURE section, after the causes have ceased to exist, Grantee shall perform at no increased cost, unless Commerce determines, in its sole discretion, that the delay will significantly impair the value of the Agreement to Commerce or the State, in which case, Commerce may terminate the Agreement in whole or in part.

H. BUSINESS WITH PUBLIC ENTITIES

Grantee is aware of and understands the provisions of s. 287.133(2)(a), F.S., and s. 287.134(2)(a), F.S. As required by s. 287.135(5), F.S., Grantee certifies that it is not: (1) listed on the Scrutinized Companies that Boycott Israel List, created pursuant to s. 215.4725, F.S.; (2) engaged in a boycott of Israel; (3) listed on the Scrutinized Companies with Activities in Sudan List or the Scrutinized Companies with Activities in the Iran Petroleum Energy Sector List, created pursuant to s. 215.473, F.S.; or (4) engaged in business operations in Cuba or Syria. Commerce may immediately terminate this Agreement if Grantee submits a false certification as to the above, or if Grantee is placed on the Scrutinized Companies that Boycott Israel List, engages in a boycott of Israel, is placed on the Scrutinized Companies with Activities in Sudan List or the Scrutinized Companies with Activities in the Iran Petroleum Energy Sector List, or has engaged in business operations in Cuba or Syria.

I. CONTINUING DISCLOSURE OF LEGAL PROCEEDINGS

Prior to execution of this Agreement, Grantee must disclose in a written statement to Commerce's Agreement Manager all prior or on-going civil or criminal litigation, investigations, arbitration or administrative proceedings (collectively "Proceedings") involving this Agreement. Thereafter, Grantee has a continuing duty to promptly disclose all Proceedings upon occurrence. This duty of disclosure applies to Grantee's or subcontractor's officers and directors when any Proceeding relates to the officer or director's business or financial activities. Details of settlements that are prevented from disclosure by the terms of

Docusign Envelope ID: BC137C8D-6FE8-4CB2-9402-41821DE97C49

the settlement may be annotated as such. Grantee shall promptly notify Commerce's Agreement Manager of any Proceeding relating to or affecting the Grantee's or subcontractor's business. If the existence of such Proceeding causes the State concern about Grantee's ability or willingness to perform the Agreement, then upon Commerce's request, Grantee shall provide to Commerce's Agreement Manager all reasonable assurances that: (i) Grantee will be able to perform the Agreement in accordance with its terms and conditions; and (ii) Grantee and/or its employees, agents, or subcontractor(s) have not and will not engage in conduct in performing services for Commerce which is similar in nature to the conduct alleged in such Proceeding.

J. ADVERTISING AND SPONSORSHIP DISCLOSURE

1. **Limitations on Advertising of Agreement.** Commerce does not endorse any Grantee, commodity, or service. Subject to chapter 119, F.S., Grantee shall not publicly disseminate any information concerning this Agreement without prior written approval from Commerce, including, but not limited to mentioning this Agreement in a press release or other promotional material, identifying Commerce or the State as a reference, or otherwise linking Grantee's name and either a description of the Agreement or the name of Commerce or the State in any material published, either in print or electronically, to any entity that is not a Party to this Agreement, except potential or actual authorized distributors, dealers, resellers, or service representatives.

2. **Disclosure of Sponsorship**. As required by s. 286.25, F.S., if Grantee is a nongovernmental organization which sponsors a program financed wholly or in part by state funds, including any funds obtained through this Agreement, it shall, in publicizing, advertising, or describing the sponsorship of the program, state: "Sponsored by (Grantee's name) and the State of Florida, Department of Commerce." If the sponsorship reference is in written material, the words "State of Florida, Department of Commerce" shall appear in the same size letters or type as the name of the organization.

K. RECOUPMENT OF FUNDS

1. **Recoupment**. Notwithstanding anything in this Agreement to the contrary, Commerce has an absolute right to recoup Award Funds. Commerce may refuse to reimburse Grantee for any cost if Commerce determines that such cost was not incurred in compliance with the terms of this Agreement. Commerce may demand a return of Award Funds if Commerce terminates this Agreement. The application of financial consequences as set forth in the Scope of Work is cumulative to any of Commerce's rights to recoup Award Funds. Notwithstanding anything in this Agreement to the contrary, in no event shall the application of any financial consequences or recoupment of Award Funds exceed the amount of Award Funds, plus interest.

2. **Overpayments.** If Grantee's (a) noncompliance with this Agreement or any applicable federal, state, or local law, rule, regulation or ordinance, or (b) performance or nonperformance of any term or condition of this Agreement results in (i) an unlawful use of Award Funds; (ii) a use of Award Funds that doesn't comply with the terms of this Agreement; or (iii) a use which constitutes a receipt of Award Funds to which Grantee is not entitled (each such event an "Overpayment"), then Grantee shall return such Overpayment of Award Funds to Commerce.

3. **Discovery of Overpayments**. Grantee shall refund any Overpayment of Award Funds to Commerce within 30 days of Grantee's discovery of an Overpayment or receipt of notification from Commerce that an Overpayment has occurred. Commerce is the final authority as to what may constitute an Overpayment of Award Funds. Refunds should be sent to Commerce's Agreement Manager and made payable to the "Department of Commerce." Should repayment not be made in a timely manner, Commerce may charge interest at the lawful rate of interest on the outstanding balance beginning 30 days after the date of notification or discovery.

Docusign Envelope ID: BC137C8D-6FE8-4CB2-9402-41821DE97C49

4. **Right of Set-Off.** Commerce and the State shall have all of its common law, equitable, and statutory rights of set-off, including, without limitation, the State's option to withhold for the purposes of set-off any moneys due to Grantee under this Agreement up to any amounts due and owing to Commerce with respect to this Agreement, any other contract with any State department or agency, including any contract for a term commencing prior to the term of this Agreement, plus any amounts due and owing to the State for any other reason. The State shall exercise its set-off rights in accordance with normal State practices, including, in cases of set-off pursuant to an audit, the finalization of such audits by the State or its representatives.

L. INSURANCE

Unless Grantee is a state agency or subdivision as defined in s. 768.28(2), F.S., Grantee shall provide and maintain at all times during this Agreement adequate commercial general liability insurance coverage. A self-insurance program established and operating under the laws of the State of Florida may provide such coverage.

Grantee, at all times during the Agreement, at Grantee's sole expense, shall provide commercial insurance of such a type and with such terms and limits as may be reasonably associated with this Agreement, which, as a minimum, shall be: workers' compensation and employer's liability insurance in accordance with chapter 440, F.S., with minimum employer's liability limits of $100,000 per accident, $100,000 per person, and $500,000 policy aggregate. Such policy shall cover all employees engaged in any Agreement work.

Grantee shall maintain insurance coverage of such types and with such terms and limits as may be reasonably associated with this Agreement, as required by law, and as otherwise necessary and prudent for the Grantee's performance of its operations in the regular course of business. The limits of coverage under each policy maintained by Grantee shall not be interpreted as limiting Grantee's liability and obligations under this Agreement. All insurance policies shall be through insurers licensed and authorized to write policies in Florida, and such policies shall cover all employees engaged in any Agreement work. Grantee shall maintain any other insurance required in the Scope of Work. Upon request, Grantee shall produce evidence of insurance to Commerce.

Commerce shall not pay for any costs of any insurance or policy deductible, and payment of any insurance costs shall be Grantee's sole responsibility. Providing and maintaining adequate insurance coverage is a material obligation of Grantee, and failure to maintain such coverage may void the Agreement, at Commerce's sole and absolute discretion, after Commerce's review of Grantee's insurance coverage when Grantee is unable to comply with Commerce's requests concerning additional appropriate and necessary insurance coverage. Upon execution of this Agreement, Grantee shall provide Commerce written verification of the existence and amount for each type of applicable insurance coverage. Within 30 calendar days of the effective date of the Agreement, Grantee shall furnish Commerce proof of applicable insurance coverage by standard ACORD form certificates of insurance. In the event that an insurer cancels any applicable coverage for any reason, Grantee shall immediately notify Commerce of such cancellation and shall obtain adequate replacement coverage conforming to the requirements herein and provide proof of such replacement coverage within 15 business days after the cancellation of coverage. Copies of new insurance certificates must be provided to Commerce's Agreement Manager with each insurance renewal.

M. CONFIDENTIALITY AND SAFEGUARDING INFORMATION

Each Party may have access to confidential information made available by the other. The provisions of the Florida Public Records Act, Chapter 119, F.S., and other applicable state and federal laws will govern disclosure of any confidential information received by the State of Florida.

Docusign Envelope ID: BC137C8D-6FE8-4CB2-9402-41821DE97C49

Grantee must implement procedures to ensure the appropriate protection and confidentiality of all data, files, and records involved with this Agreement.

Except as necessary to fulfill the terms of this Agreement and with the permission of Commerce, Grantee shall not divulge to third parties any confidential information obtained by Grantee or its agents, distributors, resellers, subcontractors, officers, or employees in the course of performing Agreement work, including, but not limited to, security procedures, business operations information, or commercial proprietary information in the possession of the State or Commerce.

Grantee shall not use or disclose any information concerning a recipient of services under this Agreement for any purpose in conformity with state and federal law or regulations, except upon written consent of the recipient or the responsible parent or guardian of the recipient when authorized by law.

When Grantee has access to Commerce's network and/or applications, in order to fulfill Grantee's obligations under this Agreement, Grantee shall abide by all applicable Commerce Information Technology Security procedures and policies. Grantee (including its employees, subcontractors, agents, or any other individuals to whom Grantee exposes confidential information obtained under this Agreement), shall not store, or allow to be stored, any confidential information on any portable storage media (*e.g.*, laptops, thumb drives, hard drives, *etc.*) or peripheral device with the capacity to hold information. Failure to strictly comply with this provision shall constitute a breach of Agreement.

Grantee shall immediately notify Commerce in writing when Grantee, its employees, agents, or representatives become aware of an inadvertent disclosure of Commerce's unsecured confidential information in violation of the terms of this Agreement. Grantee shall report to Commerce any Security Incidents of which it becomes aware, including incidents sub-contractors or agents reported to Grantee. For purposes of this Agreement, "Security Incident" means the attempted or successful unauthorized access, use, disclosure, modification, or destruction of Commerce information in Grantee's possession or electronic interference with Commerce operations; provided, however, that random attempts at access shall not be considered a security incident. Grantee shall make a report to Commerce not more than seven business days after Grantee learns of such use or disclosure. Grantee's report shall identify, to the extent known: (i) the nature of the unauthorized use or disclosure, (ii) the confidential information used or disclosed, (iii) who made the unauthorized use or received the unauthorized disclosure, (iv) what Grantee has done or shall do to mitigate any detrimental effect of the unauthorized use or disclosure, and (v) what corrective action Grantee has taken or shall take to prevent future similar unauthorized use or disclosure. Grantee shall provide such other information, including a written report, as Commerce's Information Security Manager requests.

In the event of a breach of security concerning confidential personal information involved with this Agreement, Grantee shall comply with s. 501.171, F.S., as applicable. When notification to affected persons is required by statute, Grantee shall provide that notification, but only after receipt of Commerce's written approval of the contents of the notice. Defined statutorily, and for purposes of this Agreement, "breach of security" or "breach" means the unauthorized access of data in electronic form containing personal data. Good faith acquisition of personal information by an employee or agent of Grantee is not a breach, provided the information is not used for a purpose unrelated to Grantee's obligations under this Agreement or is not subject to further unauthorized use.

N. PATENTS, COPYRIGHTS, AND ROYALTIES

1. All legal title and every right, interest, claim or demand of any kind, in and to any patent, trademark or copyright, or application for the same, or any other intellectual property right to, the work developed or produced under or in connection with this Agreement, is the exclusive property of Commerce to be granted to and vested in the Florida Department of State for the use and benefit of the state; and

Docusign Envelope ID: BC137C8D-6FE8-4CB2-9402-41821DE97C49

no person, firm or corporation shall be entitled to use the same without the written consent of the Florida Department of State. Any contribution by Grantee or its employees, agents or contractors to the creation of such works shall be considered works made for hire by Grantee for Commerce and, upon creation, shall be owned exclusively by Commerce. To the extent that any such works may not be considered works made for hire for Commerce under applicable law, Grantee agrees, upon creation of such works, to automatically assign to Commerce ownership, including copyright interests and any other intellectual property rights therein, without the necessity of any further consideration.

2. If any discovery or invention arises or is developed in the course or as a result of work or services performed with funds from this Agreement, Grantee shall refer the discovery or invention to Commerce who will refer it to the Department of State to determine whether patent protection will be sought in the name of the State of Florida.

3. Where activities supported by this Agreement produce original writings, sound recordings, pictorial reproductions, drawings, or other graphic representations and works of any similar nature Commerce has the right to use, duplicate, and disclose such materials in whole or in part, in any manner, for any purpose whatsoever and to allow others acting on behalf of Commerce to do so. Grantee shall give Commerce written notice when any books, manuals, films, websites, web elements, electronic information, or other copyrightable materials are produced.

4. Notwithstanding any other provisions herein, in accordance with s. 1004.23, F.S., a State University is authorized in its own name to perform all things necessary to secure letters of patent, copyrights, and trademarks on any works it produces. Within 30 calendar days of same, the president of a State University shall report to the Department of State any such university's action taken to secure or exploit such trademarks, copyrights, or patents in accordance with s. 1004.23(6), F.S.

O. INFORMATION TECHNOLOGY RESOURCE

Grantee shall obtain prior written approval from the appropriate Commerce authority before purchasing any Information Technology Resource (ITR) or conducting any activity that will impact Commerce's electronic information technology equipment or software, in any way. ITR includes computer hardware, software, networks, devices, connections, applications, and data. Grantee shall contact the Commerce Agreement Manager listed herein in writing for the contact information of the appropriate Commerce authority for any such ITR purchase approval.

P. NONEXPENDABLE PROPERTY

1. For the requirements of this Nonexpendable Property section of the Agreement, "nonexpendable property" is the same as "property" as defined in s. 273.02, F.S., (equipment, fixtures, and other tangible personal property of a nonconsumable and nonexpendable nature).

2. All nonexpendable property, purchased under this Agreement, shall be listed on the property records of Grantee. Grantee shall inventory annually and maintain accounting records for all nonexpendable property purchased and submit an inventory report to Commerce with the final expenditure report. The records shall include, at a minimum, the following information: property tag identification number, description of the item(s), physical location, name, make or manufacturer, year, and/or model, manufacturer's serial number(s), date of acquisition, and the current condition of the item.

3. At no time shall Grantee dispose of nonexpendable property purchased under this Agreement without the written permission of and in accordance with instructions from Commerce.

Docusign Envelope ID: BC137C8D-6FE8-4CB2-9402-41821DE97C49

4. Immediately upon discovery, Grantee shall notify Commerce, in writing, of any property loss with the date and reason(s) for the loss.

5. Grantee shall be responsible for the correct use of all nonexpendable property Grantee purchases or Commerce furnishes under this Agreement.

6. A formal Agreement amendment is required prior to the purchase of any item of nonexpendable property not specifically listed in Attachment 1: Scope of Work.

7. Upon the Expiration Date of this Agreement, Grantee is authorized to retain ownership of any nonexpendable property purchased under this Agreement; however, Grantee hereby grants to Commerce a right of first refusal in all such property prior to disposition of any such property during its depreciable life, in accordance with the depreciation schedule in use by Grantee. Grantee shall provide written notice of any such planned disposition and await Commerce's response prior to disposing of the property. "Disposition" as used herein, shall include, but is not limited to, Grantee no longer using the nonexpendable property for the uses authorized herein, the sale, exchange, transfer, trade-in, or disposal of any such nonexpendable property. Commerce, in its sole discretion, may require Grantee to refund to Commerce the fair market value of the nonexpendable property at the time of disposition rather than taking possession of the nonexpendable property.

Q. REQUIREMENTS APPLICABLE TO THE PURCHASE OF OR IMPROVEMENTS TO REAL PROPERTY

In accordance with s. 287.05805, F.S., if funding provided under this Agreement is used for the purchase of or improvements to real property, Grantee shall grant Commerce a security interest in the property in the amount of the funding provided by this Agreement for the purchase of or improvements to the real property for five years from the date of purchase or the completion of the improvements or as further required by law.

Upon the Expiration Date of the Agreement, Grantee shall be authorized to retain ownership of the improvements to real property set forth in this Agreement in accordance with the following: Grantee is authorized to retain ownership of the improvements to real property so long as: (1) Grantee is not sold, merged or acquired; (2) the real property subject to the improvements is owned by Grantee; and (3) the real property subject to the improvements is used for the purposes provided in this Agreement. If within five years of the termination of this Agreement, Grantee is unable to satisfy the requirements stated in the immediately preceding sentence, Grantee shall notify Commerce in writing of the circumstances that will result in the deficiency upon learning of it, but no later than 30 calendar days prior to the deficiency occurring. In such event, Commerce shall have the right, within its sole discretion, to demand reimbursement of part or all of the funding provided to Grantee under this Agreement.

R. CONSTRUCTION AND INTERPRETATION

The title, section, and paragraph headings in this Agreement are for convenience of reference only and shall not govern or affect the interpretation of any of the terms or provisions of this Agreement. The term "Agreement" means this Agreement together with all attachments and exhibits hereto, as the same may from time to time be amended, modified, supplemented, or restated in accordance with the terms hereof. The use in this Agreement of the term "including" and other words of similar import mean "including, without limitation" and where specific language is used to clarify by example a general statement contained herein, such specific language shall not be deemed to modify, limit, or restrict in any manner the construction of the general statement to which it relates. The word "or" is not exclusive and the words "herein," "hereof," "hereunder," and other words of similar import refer to this Agreement, including any Exhibits and Attachments, and not to any particular section, subsection, paragraph, subparagraph, or clause

Docusign Envelope ID: BC137C8D-6FE8-4CB2-9402-41821DE97C49

contained in this Agreement. As appropriate, the use herein of terms importing the singular shall also include the plural, and vice versa. The reference to an agreement, instrument, or other document means such agreement, instrument, or other document as amended, supplemented, and modified from time to time to the extent permitted by the provisions thereof and the reference to a statute means such statute as amended from time to time and includes any successor legislation thereto and any regulations promulgated thereunder. All references to "$" shall mean United States dollars. The term "Grantee" includes any person or entity which has been duly authorized to and has the actual authority to act or perform on Grantee's behalf. The term "Commerce" includes the State of Florida and any successor office, department, or agency of Commerce, and any person or entity which has been duly authorized to and has the actual authority to act or perform on Commerce's behalf. The recitals of this Agreement are incorporated herein by reference and shall apply to the terms and provisions of this Agreement and the Parties. Time is of the essence with respect to the performance of all obligations under this Agreement. Each Party has read and understands this Agreement. In the event an ambiguity or question of intent or interpretation arises, this Agreement shall be construed as if drafted jointly by the Parties, and no presumption or burden of proof shall arise favoring or disfavoring any Party by virtue of the authorship of any of the provisions of this Agreement.

S. CONFLICT OF INTEREST

This Agreement is subject to chapter 112, F.S. Grantee shall disclose the name of any officer, director, employee, or other agent who is also an employee of the State. Grantee shall also disclose the name of any State employee who owns, directly or indirectly, more than a 5% interest in Grantee or its affiliates.

T. GRANTEE AS INDEPENDENT CONTRACTOR

Grantee is at all times acting and performing as an independent contractor. Commerce has no ability to exercise any control or direction over the methods by which Grantee may perform its work and functions, except as provided herein. Nothing in this Agreement may be understood to constitute a partnership or joint venture between the Parties.

U. EMPLOYMENT ELIGIBILITY VERIFICATION – E-VERIFY

1. E-Verify is an Internet-based system that allows an employer, using information reported on an employee's Form I-9, Employment Eligibility Verification, to determine the eligibility of all new employees hired to work in the United States. There is no charge to employers to use E-Verify. The Department of Homeland Security's E-Verify system can be found at: https://www.e-verify.gov/.

2. In accordance with section 448.095, F.S., the State of Florida expressly requires the following:

a) Every public agency and its contractors and subcontractors shall register with and use the E-Verify system to verify the work authorization status of all newly hired employees. A public agency or a contractor or subcontractor thereof may not enter into a contract unless each party to the contract registers with and uses the E-Verify system.

b) An employer shall verify each new employee's employment eligibility within three (3) business days after the first day that the new employee begins working for pay as required under 8 C.F.R. 274a. Beginning July 1, 2023, a private employer with 25 or more employees shall use the E-Verify system to verify a new employee's employment eligibility.

3. If Grantee does not use E-Verify, Grantee shall enroll in the E-Verify system prior to hiring any new employee or retaining any contract employee after the effective date of this Agreement.

Docusign Envelope ID: BC137C8D-6FE8-4CB2-9402-41821DE97C49

V. NOTIFICATION OF INSTANCES OF FRAUD

Upon discovery, Grantee shall report all known or suspected instances of Grantee, or Grantee's agents, contractors or employees, operational fraud or criminal activities to Commerce's Agreement Manager in writing within 24 chronological hours.

W. NON-DISCRIMINATION

Grantee shall not discriminate unlawfully against any individual employed in the performance of this Agreement because of race, religion, color, sex, physical handicap unrelated to such person's ability to engage in this work, national origin, ancestry, or age. Grantee shall provide a harassment-free workplace, with any allegation of harassment to be given priority attention and action.

X. ASSIGNMENTS

Grantee shall not assign, subcontract, or otherwise transfer its rights, duties, or obligations under this Agreement, by operation of law or otherwise, without the prior written consent of Commerce, which consent may be withheld in Commerce's sole and absolute discretion. Commerce is at all times entitled to assign or transfer its rights, duties, or obligations under this Agreement to another governmental entity in the State of Florida. Any attempted assignment of this Agreement or any of the rights hereunder by Grantee in violation of this provision shall be void *ab initio*.

Y. ENTIRE AGREEMENT; SEVERABILITY

This Agreement, and the attachments and exhibits hereto, embodies the entire agreement of the Parties with respect to the subject matter hereof. There are no provisions, terms, conditions, or obligations other than those contained in this Agreement; and this Agreement supersedes all previous communications, representations, or agreements, either verbal or written, between the Parties. If a court of competent jurisdiction voids or holds unenforceable any provision of this Agreement, then that provision shall be enforced only to the extent that it is not in violation of law or is not otherwise unenforceable, and all other provisions shall remain in full force and effect. This Agreement may be executed in counterparts, each of which shall be an original and all of which shall constitute one and the same instrument. If any inconsistencies or conflict between the language of this Agreement and its Attachments arise, then the language of the attachments shall control, but only to the extent of the conflict or inconsistency.

Z. WAIVER; GOVERNING LAW; ATTORNEYS' FEES, DISPUTE RESOLUTION

1. **Waiver.** No waiver by Commerce of any of provision herein shall be effective unless explicitly set forth in writing and signed by Commerce. No waiver by Commerce may be construed as a waiver of any failure, breach, or default not expressly identified by such written waiver, whether of a similar or different character, and whether occurring before or after that waiver. No failure by Commerce to exercise, or delay in exercising, any right, remedy, power or privilege under this Agreement may be construed as a waiver thereof; nor shall any single or partial exercise of any right, remedy, power or privilege hereunder preclude any other or further exercise thereof or the exercise of any other right, remedy, power or privilege. The rights and remedies set forth herein are cumulative and not exclusive.

2. **Governing Law.** The laws of the State of Florida shall govern the construction, enforcement, and interpretation of this Agreement, regardless of and without reference to whether any applicable conflicts of laws principles may point to the application of the laws of another jurisdiction. The Parties expressly consent to exclusive jurisdiction and venue in any state court located in Leon County, Florida, and waive any defense of forum non conveniens, lack of personal jurisdiction, or like defense. IN ANY

Docusign Envelope ID: BC137C8D-6FE8-4CB2-9402-41821DE97C49

LEGAL OR EQUITABLE ACTION BETWEEN THE PARTIES, THE PARTIES HEREBY EXPRESSLY WAIVE TRIAL BY JURY TO THE FULLEST EXTENT PERMITTED BY LAW.

3. **Attorneys' Fees, Expenses.** Except as set forth otherwise herein, each of the Parties shall pay its own attorneys' fees and costs in connection with the execution and delivery of this Agreement and the transactions contemplated hereby.

4. **Dispute Resolution.** Commerce shall decide disputes concerning the performance of the Agreement, and Commerce shall serve written notice of same to Grantee. Commerce's decision shall be final and conclusive unless within 21 calendar days from the date of receipt, Grantee files with Commerce a petition for administrative hearing. Commerce's final order on the petition shall be final, subject to any right of Grantee to judicial review pursuant to chapter 120.68, F.S. Exhaustion of administrative remedies is an absolute condition precedent to Grantee's ability to pursue any other form of dispute resolution; provided however, that the Parties may employ the alternative dispute resolution procedures outlined in chapter 120, F.S.

AA. INDEMNIFICATION

If Grantee is a state agency or subdivision, as defined in s. 768.28(2), F.S., pursuant to s. 768.28(19), F.S., neither Party indemnifies nor insures or assumes any liability for the other Party for the other Party's negligence.

1. Grantee shall be fully liable for the actions of its agents, employees, partners, or subcontractors and shall fully indemnify, defend, and hold harmless the State and Commerce, and their officers, agents, and employees, from suits, actions, damages, and costs of every name and description, including attorneys' fees, arising from or relating to personal injury and damage to real or personal tangible property alleged to be caused in whole or in part by Grantee, its agents, employees, partners, or subcontractors; provided, however, that Grantee shall not indemnify, defend, and hold harmless the State and Commerce, and their officers, agents, and employees for that portion of any loss or damages the negligent act or omission of Commerce or the State proximately caused.

2. Further, Grantee shall fully indemnify, defend, and hold harmless the State and Commerce from any suits, actions, damages, and costs of every name and description, including attorneys' fees, arising from or relating to violation or infringement of a trademark, copyright, patent, trade secret or intellectual property right; provided, however, that the foregoing obligation shall not apply to Commerce's misuse or modification of Grantee's products or Commerce operation or use of Grantee's products in a manner not contemplated by this Agreement. If any product is the subject of an infringement suit, or in Grantee's opinion is likely to become the subject of such a suit, Grantee may, at Grantee's sole expense, procure for Commerce the right to continue using the product or to modify it to become non-infringing. If Grantee is not reasonably able to modify or otherwise secure for Commerce the right to continue using the product, Grantee shall remove the product and refund Commerce the amounts paid in excess of a reasonable fee, as determined by Commerce in its sole and absolute discretion, for past use. Commerce shall not be liable for any royalties.

3. Grantee's obligations under the two immediately preceding paragraphs above, with respect to any legal action are contingent upon the State or Commerce giving Grantee (1) written notice of any action or threatened action, (2) the opportunity to take over and settle or defend any such action at Grantee's sole expense, and (3) assistance in defending the action at Grantee's sole expense. Grantee shall not be liable for any cost, expense, or compromise incurred or made by the State or Commerce in any legal action without Grantee's prior written consent, which shall not be unreasonably withheld.

Docusign Envelope ID: BC137C8D-6FE8-4CB2-9402-41821DE97C49

4. The State and Commerce may, in addition to other remedies available to them at law or equity and upon notice to Grantee, retain such monies from amounts due Grantee as may be necessary to satisfy any claim for damages, penalties, costs and the like asserted by or against them. The State may set off any liability or other obligation of Grantee or its affiliates to the State against any payments due Grantee under any Agreement with the State.

BB. CONTACT INFORMATION FOR GRANTEE AND COMMERCE CONTACTS

Grantee's Payee:	**Grantee's Agreement Manager**:
City of Pensacola	Erica Grancagnolo
222 West Main Street	222 West Main Street
Pensacola, FL 32502	Pensacola, FL 32502
(850) 436-5015	(850) 435-1687
egrancagnolo@cityofpensacola.com	egrancagnolo@cityofpensacola.com

Commerce's Agreement Manager:	**Commerce's Secondary Agreement Manager:**
Beth Frost, FCCM	Darcy Etienne, FCCM
107 East Madison Street, MSC-047	107 East Madison Street, MSC-047
Tallahassee, FL 32399	Tallahassee, FL 32399
(850) 245-7474	(850) 245-7445
Beth.frost@commerce.fl.gov	Darcy.etienne@commerce.fl.gov

CC. NOTICES

The Parties' respective contact information is set forth in the immediately preceding paragraph and may be subject to change at the Parties' discretion. If the contact information changes, the Party making such change will notify the other Party in writing. Where the term "written notice" is used to specify a notice requirement herein, said notice shall be deemed to have been given (i) when personally delivered; (ii) when transmitted via email, if the sender on the same day sends a confirming copy of such notice by certified or registered mail; (iii) the next business day following the day on which the same has been delivered prepaid to a recognized overnight delivery service; or (iv) the third business day following the day on which the same is sent by certified or registered mail, postage prepaid, with return receipt.

[Remainder of page left intentionally blank; Attachments to follow after signature page]

Docusign Envelope ID: BC137C8D-6FE8-4CB2-9402-41821DE97C49

IN WITNESS THEREOF, and in consideration of the mutual covenants set forth above and in all attachments hereto, the Parties, through their duly authorized representatives, sign this Agreement and represent and warrant that they understand the Agreement and Attachments' terms and conditions as of the Effective Date.

FLORIDA DEPARTMENT OF COMMERCE		**CITY OF PENSACOLA, FLORIDA**	
By	J. Alex Kelly Signature	**By**	D.C. Reeves Signature
Title	**J. Alex Kelly** **Secretary**	**Title**	**D.C. Reeves** **Mayor**
Date	10/30/2024	**Date**	10/30/2024

Approved as to form and legal sufficiency, subject only to full and proper execution by the Parties.

OFFICE OF GENERAL COUNSEL
FLORIDA DEPARTMENT OF COMMERCE

By: Ryan Bourgoin

Approved Date: 10/30/2024

Docusign Envelope ID: BC137C8D-6FE8-4CB2-9402-41821DE97C49

ATTACHMENT 1
SCOPE OF WORK

A. PROJECT DESCRIPTION: The 2024-2025 General Appropriations Act, Chapter 2024-231 Laws of Florida, line 2313A, appropriated Seven Million Dollars and Zero Cents ($7,000,000.00) to the City of Pensacola for renovations to the Baptist Hospital Legacy Campus to create affordable housing in the city. This transformational attainable housing development will focus on hometown heroes, military and workforce housing that builds upon the Florida Live Local Act. Funding provided will be used for demolition of the existing hospital facility and ancillary structures in preparation for future housing construction.

B. GRANTEE RESPONSIBILITIES: The Grantee shall complete the following tasks:

1. Complete demolition of the old Baptist Hospital. Activities shall include:

- **a.** Procurement of qualified demolition contractor
- **b.** Remediation of any environmentally hazardous materials within the existing structures or below ground
- **c.** Demolition of the main hospital building, three hospital towers, and any ancillary structures within the campus
- **d.** Haul off and properly dispose of materials

2. Provide the necessary project management and support services needed to prepare the project for construction and provide oversight for the construction project.

3. Provide a minimum of $9,000,000.00 in funds as match for the Project, by the end of the Agreement period. Grantee shall provide a letter and supporting documentation to Commerce's Agreement Manager which demonstrates that the Grantee met its match requirements, including, but not necessarily limited to the source of the contribution; the amount of each contribution and provide a summary of all match contributions. Commerce reserves the right to request any additional documentation Commerce deems necessary to support the Grantee's claim that it has met the match requirement. Commerce shall retain five percent (5%) of the total grant award as a financial consequence if Grantee fails to provide proof of match funds.

C. COMMERCE'S RESPONSIBILITIES: Commerce shall monitor progress, review reports, conduct site visits as determined necessary by Commerce, and process payments to Grantee.

D. DELIVERABLES: Grantee agrees to provide the following services as specified:

Deliverable No. 1 – Demolition of Existing Hospital and Ancillary Structures		
Tasks	**Minimum Level of Service**	**Financial Consequences**
Complete demolition in accordance with Section B.1 of this Scope of Work.	Grantee may request reimbursement upon completion of demolition in accordance with Section B.1of this Scope of Work in the following increments: 10%, 20%, 30%, 40%, 50%, 60%, 70%, 80%, 90% and 100%, and shall submit the following as evidence of completion of construction, or a portion of construction.	Failure to perform the Minimum Level of Service shall result in non-payment.

Docusign Envelope ID: BC137C8D-6FE8-4CB2-9402-41821DE97C49

	1. AIA forms G702 and G703, or their substantive equivalents, certifying that the project, or a quantifiable portion of the project is complete; 2. Photographs of the project in progress and at completion; and 3. Invoice package in accordance with Section F of this Scope of Work.	
		Deliverable 1 - $7,000,000.00
TOTAL AWARD NOT TO EXCEED: $7,000,000.00		

E. REPORTING:

1. Quarterly: Grantee shall provide a quarterly report listing all progress relating to the Deliverables in Section D. Quarterly reports are due to Commerce within 30 calendar days after the end of each quarter, until submission of the final invoice package. The ending dates for each quarter of the program year are September 30, December 31, March 31, and June 30. The quarterly report shall include a summary of project progress, indicating percentage of completion of each Deliverable, and all additional reports which are required pursuant to this Agreement, including but not limited to, reports documenting the positive return on investment to the State that results from Grantee's project and its use of Award Funds. The summary shall also include any issues or events occurring which affect the ability of the Grantee to meet the terms of this Agreement. **If all required reports and copies are not sent to Commerce or are not completed in a manner acceptable to Commerce, payments may be withheld until the reports are properly completed or otherwise allowable by law.**
2. Minority and Service-Disabled Veteran Business Enterprise Report: Grantee shall provide a Minority and Service-Disabled Veteran Business Enterprise Report (Attachment 4) with each invoice summarizing the participation of certified and non-certified minority and service-disabled veteran subcontractors and material suppliers for that period and the project to date. Grantee shall include the names, addresses, and dollar amount of each certified and non-certified Minority Business Enterprise and Service-Disabled Veteran Enterprise participant. Commerce's Minority Coordinator can be reached at (850) 245-7455 to answer concerns and questions.
3. Close-out Report: No later than 60 calendar days after the Agreement ends or is terminated, Grantee shall provide copies of all paid invoices to document completed work.
4. Annual Report: If applicable, the Grantee shall submit an Annual Report (Attachment 5), including the most recent IRS Form 990, detailing the total compensation for the Grantee's executive leadership team(s). Total compensation shall include salary, bonuses, cash-in leave, cash equivalents, severance pay, retirement benefits, deferred compensation, real property gifts and any other payout. All compensation reports must indicate what percent of compensation comes directly from the State and/or Federal allocations. The annual report will be due to Commerce 30 calendar days after the submittal of the 990 form to the IRS. The Grantee must inform Commerce of any changes in total executive compensation between annual reports within 60 calendar days of the change.

F. INVOICE SUBMITTAL AND PAYMENT SCHEDULE: Commerce shall pay Grantee in accordance with the following schedule in the amount identified per deliverable in Section D above. The deliverable amount specified does not establish the value of the deliverable. In accordance with the requirements of s. 215.971(1), F.S., and the **Audit Requirements and Compliance** section of this

Docusign Envelope ID: BC137C8D-6FE8-4CB2-9402-41821DE97C49

Agreement, Grantee and its subcontractors may only expend funding under this Agreement for allowable costs resulting from obligations incurred during the Agreement period.

1. Grantee shall provide one (1) invoice per quarter for all services rendered during the applicable period. Grantee shall submit invoices as set forth below to be eligible to receive and retain payment for the performance of duties and completion of deliverables set forth above. Grantee shall submit all documentation necessary to support Grantee's expenditures. Commerce may request any information from Grantee that Commerce deems necessary to verify that Grantee has performed the services for which payment is requested. Grantee's submission of each invoice package is Grantee's certification that it has performed the services and incurred the costs in compliance with all applicable laws and the terms of this Agreement. Grantee will provide invoices in accordance with the requirements of the Reference Guide for State Expenditures available at: https://www.myfloridacfo.com/docs-sf/accounting-and-auditing-libraries/state-agencies/reference-guide-for-state-expenditures.pdf. Invoices must be legible and must clearly reflect the performance for which payment is sought. Payment does not become due under this Agreement until Commerce accepts and approves the invoiced deliverable(s) and any required report(s). At Commerce's option, Grantee may submit invoices electronically. Grantee shall submit its final invoice for payment to Commerce no later than 60 days after this Agreement ends and Commerce may, at Commerce's sole and absolute discretion, refuse to honor any requests for payment submitted after this deadline.
2. Invoices must contain Grantee's name, address, federal employer identification number or other applicable Grantee identification number, the Agreement number, the invoice number, and the invoice period. Grantee shall submit the following documents with the itemized invoice:
   a. A cover letter signed by Grantee's Agreement Manager certifying that the costs being claimed in the invoice package: (1) are specifically for the project represented to the State in the budget appropriation; (2) are for one or more of the components as stated in Section D, Deliverables, of this Scope of Work; (3) have been paid or that professional services have been rendered in a rural community or rural area of opportunity as defined in section 288.065(2), F.S.; and (4) were incurred during the Agreement period;
   b. Grantee's invoices shall include the date, period in which work was performed, amount of reimbursement, and work completed to date;
   c. A certification by a licensed engineer using AIA forms G702 and G703, or their substantive equivalents, certifying that the project, or a quantifiable portion of the project, is complete;
   d. Photographs of the project in accordance with Section D, Deliverables;
   e. A copy of all supporting documentation for vendor payments;
   f. A copy of the cancelled check(s) specific to the project, and a copy of the bank statement that includes the cancelled check, or similar documentation of expenditure (e.g., wire transfer, credit card receipts, etc.).
3. The State may require any other information from Grantee that the State deems necessary to verify that the services have been rendered under the Agreement.
4. All documentation necessary to support payment requests must be submitted with Grantee's invoice for Commerce's review.
5. Grantee's invoice and all documentation necessary to support payment requests must be submitted into Commerce's Subrecipient Enterprise Resource Application (SERA). Further instruction on SERA invoicing and reporting, along with a copy of the invoice template, will be provided upon execution of the Agreement.
6. If the Grantee is a county or municipality that is a rural community or rural area of opportunity as those terms are defined in s. 288.0656(2), the payment of submitted invoices may be issued for verified and eligible performance that has been completed in accordance with the terms and conditions set forth in the Agreement to the extent that federal or state law, rule, or other regulation allows such payments. Upon meeting either of the criteria set forth below, the Grantee may elect in writing to exercise this provision.
   a. A county municipality that is a rural community or rural area of opportunity as those terms are

Docusign Envelope ID: BC137C8D-6FE8-4CB2-9402-41821DE97C49

defined in s. 288.0656(2), that demonstrates financial hardship; or

b. A county municipality that is a rural community or rural area of opportunity as those terms are defined in s. 288.0656(2), and which is located in a fiscally constrained county, as defined in section 218.67(1), F.S. If the Grantee meets the criteria set forth in this paragraph, then the Grantee is deemed to have demonstrated a financial hardship.

G. RETURN ON INVESTMENT: Grantee is required to provide, on or before October 31, 2024, an initial report identifying actual returns on investment by fiscal year for state funding previously received (if applicable), as well as projected positive returns the state will receive by providing Grantee funding through this Agreement.

1. Beginning at the end of the first full quarter following execution of this Agreement, Grantee shall provide quarterly update reports directly to Commerce's Agreement Manager documenting the positive return on investment to the state that results from the Grantee's project and its use of monies provided under this Agreement.

2. Quarterly update reports shall be provided to Commerce's Agreement Manager within 30 calendar days after the end of each quarter thereafter until Grantee is instructed that no further reports are needed.

H. FINANCIAL CONSEQUENCES FOR FAILURE TO TIMELY AND SATISFACTORILY PERFORM: Failure to complete all deliverables in accordance with the requirements of this Agreement, and most particularly the deliverables specified above in Section D, Deliverables, will result in Commerce's assessment of the specified financial consequences. If appropriate, should the Parties agree to a corrective action plan, the plan shall specify additional financial consequences to be applied after the effective date of the corrective action plan. This provision for financial consequences shall in no manner affect Commerce's right to terminate the Agreement as provided elsewhere in the Agreement.

- End of Attachment 1 (Scope of Work) -

Docusign Envelope ID: BC137C8D-6FE8-4CB2-9402-41821DE97C49

Attachment 2
AUDIT REQUIREMENTS

The administration of resources awarded by Commerce to the recipient (herein otherwise referred to as "Grantee") may be subject to audits and/or monitoring by Commerce as described in this Attachment 2.

MONITORING. In addition to reviews of audits conducted in accordance with 2 CFR 200, Subpart F - Audit Requirements, and section 215.97, Florida Statutes (F.S.), as revised (see AUDITS below), monitoring procedures may include, but not be limited to, on-site visits by Commerce staff, limited scope audits as defined by 2 CFR §200.425, or other procedures. By entering into this agreement, the recipient agrees to comply and cooperate with any monitoring procedures or processes deemed appropriate by Commerce. In the event the Commerce determines that a limited scope audit of the recipient is appropriate, the recipient agrees to comply with any additional instructions provided by Commerce staff to the recipient regarding such audit. The recipient further agrees to comply and cooperate with any inspections, reviews, investigations, or audits deemed necessary by the Chief Financial Officer (CFO) or Auditor General.

AUDITS.

PART I: FEDERALLY FUNDED. This part is applicable if the recipient is a state or local government, or a nonprofit organization as defined in 2 CFR §200.1.

1. A recipient that expends $750,000 or more in federal awards in its fiscal year must have a single or program-specific audit conducted in accordance with the provisions of 2 CFR 200, Subpart F - Audit Requirements. EXHIBIT 1 to this form lists the federal resources awarded through Commerce by this agreement. In determining the federal awards expended in its fiscal year, the recipient shall consider all sources of federal awards, including federal resources received from Commerce. The determination of amounts of federal awards expended should be in accordance with the guidelines established in 2 CFR §§200.502-503. An audit of the recipient conducted by the Auditor General in accordance with the provisions of 2 CFR §200.514 will meet the requirements of this Part.
2. For the audit requirements addressed in Part I, paragraph 1, the recipient shall fulfill the requirements relative to auditee responsibilities as provided in 2 CFR §§200.508-512.
3. A recipient that expends less than $750,000 in federal awards in its fiscal year is not required to have an audit conducted in accordance with the provisions of 2 CFR 200, Subpart F - Audit Requirements. If the recipient expends less than $750,000 in federal awards in its fiscal year and elects to have an audit conducted in accordance with the provisions of 2 CFR 200, Subpart F - Audit Requirements, the cost of the audit must be paid from non-federal resources (i.e., the cost of such an audit must be paid from recipient resources obtained from other than federal entities).

PART II: STATE FUNDED. This part is applicable if the recipient is a nonstate entity as defined by Section 215.97(2), Florida Statutes.

1. In the event that the recipient expends a total amount of state financial assistance equal to or in excess of $750,000 in any fiscal year of such recipient (for fiscal years ending June 30, 2017, and thereafter), the recipient must have a state single or project-specific audit for such fiscal year in accordance with section 215.97, F.S.; Rule Chapter 69I-5, F.A.C., State Financial Assistance; and Chapters 10.550 (local governmental entities) and 10.650 (nonprofit and for-profit organizations), Rules of the Auditor General. EXHIBIT 1 to this form lists the state financial assistance awarded through Commerce by this agreement. In determining the state financial assistance expended in its fiscal year, the recipient shall consider all sources of state financial assistance, including state financial assistance received from Commerce, other state agencies, and other nonstate entities. State financial assistance does not include federal direct or pass-through awards and resources received by a nonstate entity for federal program matching requirements.

Docusign Envelope ID: BC137C8D-6FE8-4CB2-9402-41821DE97C49

2. For the audit requirements addressed in Part II, paragraph 1, the recipient shall ensure that the audit complies with the requirements of section 215.97(8), F.S. This includes submission of a financial reporting package as defined by section 215.97(2), F.S., and Chapters 10.550 (local governmental entities) and 10.650 (nonprofit and for-profit organizations), Rules of the Auditor General.
3. If the recipient expends less than $750,000 in state financial assistance in its fiscal year (for fiscal years ending June 30, 2017, and thereafter), an audit conducted in accordance with the provisions of section 215.97, F.S., is not required. If the recipient expends less than $750,000 in state financial assistance in its fiscal year and elects to have an audit conducted in accordance with the provisions of section 215.97, F.S., the cost of the audit must be paid from the nonstate entity's resources (i.e., the cost of such an audit must be paid from the recipient's resources obtained from other than state entities).

PART III: OTHER AUDIT REQUIREMENTS.

(NOTE: This part would be used to specify any additional audit requirements imposed by the State awarding entity that are solely a matter of that State awarding entity's policy (i.e., the audit is not required by Federal or State laws and is not in conflict with other Federal or State audit requirements). Pursuant to Section 215.97(8), Florida Statutes, State agencies may conduct or arrange for audits of state financial assistance that are in addition to audits conducted in accordance with Section 215.97, Florida Statutes. In such an event, the State awarding agency must arrange for funding the full cost of such additional audits.)

N/A

PART IV: REPORT SUBMISSION.

1. Copies of reporting packages for audits conducted in accordance with 2 CFR 200, Subpart F - Audit Requirements, and required by Part I of this form shall be submitted, when required by 2 CFR§200.512, by or on behalf of the recipient directly to the Federal Audit Clearinghouse (FAC) as provided in 2 CFR §200.1 and §200.512. The FAC's website provides a data entry system and required forms for submitting the single audit reporting package. Updates to the location of the FAC and data entry system may be found at the OMB website.
2. Copies of financial reporting packages required by Part II of this form shall be submitted by or on behalf of the recipient directly to each of the following:

   a. Commerce at each of the following addresses:

   Electronic copies (preferred):
   Audit@commerce.fl.gov

   or

   Paper (hard copy):
   Department of Commerce
   MSC # 75, Caldwell Building
   107 East Madison Street
   Tallahassee, FL 32399-4126

   b. The Auditor General's Office at the following address:

   Auditor General
   Local Government Audits/342
   Claude Pepper Building, Room 401
   111 West Madison Street
   Tallahassee, Florida 32399-1450

   The Auditor General's website (https://flauditor.gov/) provides instructions for filing an electronic copy of a financial reporting package.

3. Copies of reports or the management letter required by Part III of this form shall be submitted by or on behalf of the recipient directly to:

Docusign Envelope ID: BC137C8D-6FE8-4CB2-9402-41821DE97C49

Electronic copies (preferred): Audit@commerce.fl.gov	or	Paper (hard copy): Department of Commerce MSC # 75, Caldwell Building 107 East Madison Street Tallahassee, FL. 32399-4126

4. Any reports, management letters, or other information required to be submitted Commerce pursuant to this agreement shall be submitted timely in accordance with 2 CFR §200.512, section 215.97, F.S., and Chapters 10.550 (local governmental entities) and 10.650 (nonprofit and for-profit organizations), Rules of the Auditor General, as applicable.
5. Recipients, when submitting financial reporting packages to Commerce for audits done in accordance with 2 CFR 200, Subpart F - Audit Requirements, or Chapters 10.550 (local governmental entities) and 10.650 (nonprofit and for-profit organizations), Rules of the Auditor General, should indicate the date that the reporting package was delivered to the recipient in correspondence accompanying the reporting package.

PART V: RECORD RETENTION. The recipient shall retain sufficient records demonstrating its compliance with the terms of this Agreement for a period of five (5) years from the date the audit report is issued, or five (5) state fiscal years after all reporting requirements are satisfied and final payments have been received, whichever period is longer, and shall allow Commerce, or its designee, CFO, or Auditor General access to such records upon request. The recipient shall ensure that audit working papers are made available to Commerce, or its designee, CFO, or Auditor General upon request for a period of five (5) years from the date the audit report is issued, unless extended in writing by Commerce. In addition, if any litigation, claim, negotiation, audit, or other action involving the records has been started prior to the expiration of the controlling period as identified above, the records shall be retained until completion of the action and resolution of all issues which arise from it, or until the end of the controlling period as identified above, whichever is longer.

- Remainder of Page Intentionally Left Blank –

Docusign Envelope ID: BC137C8D-6FE8-4CB2-9402-41821DE97C49

EXHIBIT 1 to Attachment 2

STATE RESOURCES AWARDED TO THE RECIPIENT PURSUANT TO THIS AGREEMENT CONSIST OF THE FOLLOWING:

SUBJECT TO SECTION 215.97, FLORIDA STATUTES:

State Project: ***DEPARTMENT OF COMMERCE, CSFA 40.037, WORKFORCE DEVELOPMENT PROJECTS - $7,000,000.00***

COMPLIANCE REQUIREMENTS APPLICABLE TO STATE RESOURCES AWARDED PURSUANT TO THIS AGREEMENT ARE AS FOLLOWS:

1. ***TASKS ARE LIMITED TO THOSE IN THE SCOPE OF WORK.***

2. ***N/A***

3. ***N/A***

NOTE: List applicable compliance requirements

NOTE: 2 CFR § 200.331, as revised, and s. 215.97(5), F.S., require that the information about Federal Programs and State Projects included in Exhibit 1 be provided to the recipient.

- Remainder of Page Intentionally Left Blank –

Docusign Envelope ID: BC137C8D-6FE8-4CB2-9402-41821DE97C49

Attachment 3

AUDIT COMPLIANCE CERTIFICATION

Grantee Name: _____
FEIN: _____
Grantee's Fiscal Year: _____
Contact Person Name and Phone Number: _____
Contact Person Email Address: _____

1. Did Grantee expend state financial assistance, during its fiscal year, that it received under any agreement (e.g., agreement, grant, memorandum of agreement, memorandum of understanding, economic incentive award agreement, etc.) between Grantee and the Department of Commerce (Commerce)? ____ Yes ____ No

If the above answer is yes, also answer the following before proceeding to item 2:

Did Grantee expend $750,000 or more of state financial assistance (from Commerce and all other sources of state financial assistance combined) during its fiscal year? ____ Yes ____ No

If yes, Grantee certifies that it will timely comply with all applicable state single or project-specific audit requirements of s. 215.97, Florida Statutes, and the applicable rules of the Department of Financial Services and the Auditor General.

2. Did Grantee expend federal awards, during its fiscal year that it received under any agreement (e.g., agreement, grant, memorandum of agreement, memorandum of understanding, economic incentive award agreement, etc.) between Grantee and Commerce? ____ Yes ____ No

If the above answer is yes, also answer the following before proceeding to execution of this certification:

Did Grantee expend $750,000 or more in federal awards (from Commerce and all other sources of federal awards combined) during its fiscal year? ____ Yes ____ No

If yes, Grantee certifies that it will timely comply with all applicable single or program-specific audit requirements of 2 CFR Part 200, Subpart F, as revised.

By signing below, I certify, on behalf of Grantee, that the above representations for items 1 and 2 are true and correct.

_____ _____
Signature of Authorized Representative Date

_____ _____
Printed Name of Authorized Representative Title of Authorized Representative

Docusign Envelope ID: BC137C8D-6FE8-4CB2-9402-41821DE97C49

ATTACHMENT 4 - DEPARTMENT OF COMMERCE

Office of Procurement

CONTRACTOR MONTHLY MINORITY & VETERAN BUSINESS ENTERPRISE REPORT

(Company Name, Street Address, City & Zip Code)

Commerce Contract Number:

Commerce Project Name:

Contract Amount
$0.00

MBE Participation Amount: $0.00

MBE Percentage

DV Participation Amount: $0.00

DV Percentage

Contract Vendor Invoice # 0

Date (mm dd, yyyy

MINORITY BUSINESS ENTERPRISE (MBE)

** Include consultants, sub-contractors, travel agents, etc. who provided services on this project.

** Minority Business Enterprise	Description	** MBE Status	State Certified MBE (Yes or No)	MBE Contract $ Amount	$ Amount this Invoice	Total Paid	Balance Due	Project Type (Commodities or Contractual Services)
				$ -	$ -	$ -	$ -	
				$ -	$ -	$ -	$ -	
				$ -	$ -	$ -	$ -	
				$ -	$ -	$ -	$ -	
			TOTALS	$ -	$ -	$ -	$ -	
							$ -	

** **Certified MBE:** **H** - African American **I** - Hispanic **J** - Asian/Hawaiian **K** - Native American **M** - American Women

** **Non-Certified MBE:** **N** - African American **O** - Hispanic **P** - Asian/Hawaiian **Q** - Native American **R** - American Women

FLORIDA VETERAN BUSINESS ENTERPRISE (VBE)

* Include consultants, sub-contractors, travel agents, etc. who provided services on this project.

* Florida Veteran Business Enterprise	Description	* V Status	State Certified V Business (Yes or No)	V Contract $ Amount	$ Amount this Invoice	Total Paid	Balance Due	Project Type (Commodities or Contractual Services)
				$ -	$ -	$ -	$ -	
				$ -	$ -	$ -	$ -	
				$ -	$ -	$ -	$ -	
				$ -	$ -	$ -	$ -	
			TOTALS	$ -	$ -	$ -	$ -	
							$ -	

* **Certified V:** **W** - Veteran Business * **Non-Certified V:** **Y** - Veteran Business

INCLUDE THIS FORM WITH YOUR INVOICE

Docusign Envelope ID: BC137C8D-6FE8-4CB2-9402-41821DE97C49

Attachment 5
Total Compensation for Executive Leadership

(**Executive Order 20-44)**

Entity Name:

Employee Name						
Title						
Salary						
Bonuses						
Cashed-In Leave						
Cash Equivalents						
Cash Equivalents Description						
Severance Pay						
Retirement Benefits						
Employer-Paid Insurance Benefits						
Deferred Compensation						
Real Property Gifts						
Real Property Gifts Description						
Other Payouts						
Other Payouts Description						
Employer-Paid Insurance Benefits						
Total Compensation						
Accrued Leave and Holiday Benefits						

Docusign Envelope ID: BC137C8D-6FE8-4CB2-9402-41821DE97C49

Percentage of Total Compensation from Federal or State Funds						

Definitions:

Executive Leadership - Anyone who is included by name or title on the form 990, part VII, or Schedule J.

Cash Equivalents: Gift cards, vouchers, tickets, or other items of monetary value.

Other payouts: Cell phone allowances, tuition, gym memberships, and car allowances, etc.

Employer-Paid Insurance Benefits: Amount of insurance paid by the employer for health, vision, life, dental, disability, etc. (does not include taxes such as FICA, reemployment, etc.)

Accrued Leave and Holiday Benefits: Value of vacation, sick, and PTO accrued during the year and holiday available to the employee

Geosyntec consultants

1120 North 12th Avenue
Pensacola, Florida 32501
PH 850.477.6547
www.geosyntec.com
www.geosyntec.com

Privileged and Confidential

11 September 2024

VIA E-MAIL

City of Pensacola
c/o: Ms. Erica Grancagnolo
City of Pensacola
222 West Main Street
Pensacola, Florida 32501

Subject: **Phase I Environmental Site Assessment**
Baptist Hospital Main Property
1000 West Moreno Street, Pensacola, Florida 32501

Dear Ms. Grancagnolo:

In accordance with your authorization of Geosyntec Consultants, Inc.'s (Geosyntec's) proposal dated 24 May 2024, Geosyntec has prepared the enclosed Phase I Environmental Site Assessment report for the City of Pensacola for the above-referenced property. Enclosed is an electronic copy of the report.

Should you have questions regarding this submittal or need additional information, please do not hesitate to contact us. We appreciate the opportunity to be of service to you.

Sincerely,

Tom Wurzinger
Senior Engineer

David J. Latham
Senior Geologist

cc:

Encl.

Geosyntec consultants

engineers | scientists | innovators

PHASE I ENVIRONMENTAL SITE ASSESSMENT

Subject Property: Baptist Hospital Main Property, 1000 West Moreno Street, Pensacola, Florida 32501

Prepared for

City of Pensacola
222 West Main Street
Pensacola, Florida 32501

Prepared by

Geosyntec Consultants, Inc.
1120 North 12th Avenue
Pensacola, Florida 32501

Project: TF10686

August 2024

Privileged and Confidential

EXECUTIVE SUMMARY

This Executive Summary presents the results of the Phase I environmental site assessment (ESA) conducted by Geosyntec Consultants, Inc., and its subsidiaries and affiliates (collectively, "Geosyntec") for the approximately 40-acre property located at 1000 West Moreno Street, Pensacola, Escambia County, Florida (Subject Property). The Subject Property is more specifically identified as the entirety or portions of 32 Escambia County parcels (parcel ID details are included within the enclosed Phase I ESA report). This Phase I ESA was prepared in accordance with the scope of work, terms, and conditions described in Geosyntec's proposal dated 24 May 2024. This Phase I ESA was conducted in accordance with ASTM International (ASTM) Standard E5127-21[1] to identify, to the extent feasible, "recognized environmental conditions" (RECs) at the Subject Property as the term REC is defined by E1527-21.

The Subject Property is presently owned by Baptist Health Care Inc., Lakeview Center Inc., and Pensacola POB Inc. Currently, the majority of the buildings on the Subject Property are vacant. The main hospital building, and north towers were vacated in 2023. Electrical power is still on in most portions of the vacated buildings. The laundry facility in the northwestern portion of the main hospital building is still in operation. One building is still currently in use in the southeastern portion of the Subject Property at 1000 West Blount Street (occupied by Re-Entry Alliance Pensacola, Inc.). The Subject Property was mostly undeveloped land, with one building (appeared residential) from at least 1940 to the 1950s. Based on review of historical city and aerial photographs, the Subject Property appeared to be developed as Baptist Hospital by 1951.

Based on the information set forth in this Phase I ESA, Geosyntec has concluded the following:

Recognized Environmental Conditions

- **Subsurface Piping and Oil/Water Separator at the Subject Property**: Four doubled-walled aboveground storage tanks (ASTs) were observed on the Subject Property during Geosyntec`s site reconnaissance on 18 and 19 July 2024, including one approximately 15,000-gallon aviation fuel AST located on the southwestern corner of the main hospital building. Two single-walled pipes were observed between the aviation fuel AST and the building. Based on information provided by the facility owner/operator, these pipes and the oil/water (O/W) separator appear to have been buried for approximately 45 years. Based on the age of the pipes and the O/W separator and the lack of inspection/maintenance records, this finding is considered a REC.

- **Aqueous Film Forming Foam Materials at the Subject Property:** A fire suppression system containing aqueous film forming foam (AFFF) was observed on the helicopter

[1] ASTM Standard E1527 is titled: "*Standard Practice for Environmental Site Assessments: Phase I Environmental Site Assessment Process"*

pad on the roof of the main hospital building, during Geosyntec`s site reconnaissance on 18 and 19 July 2024. AFFF suppression systems contain per- and poly-fluoroalkyl substances (PFAS). Two of the more common types of PFAS found in AFFF are perfluorooctanoic acid (PFOA) and perfluorooctane sulfonate (PFOS), and USEPA has listed PFOA and PFOS as hazardous substances under the Comprehensive Environmental Response, Compensation, and Liability Act (CERCLA). In the absence of further detailed information regarding the composition of the AFFF previously utilized at this location, this finding was noted as a concern. Additionally, a polyethylene tank of AFFF appeared to be located next to the helipad. Based on the potential for impacts to the Subject Property associated with runoff and overspray during the annual system testing, this finding is considered a REC.

- **Lead-based Paint at the Subject Property**: Flaking exterior paint was observed on two of the vacant buildings located south of the main hospital building (1015 West Moreno Street). Buildings constructed in or before 1978 are presumed to contained lead-based paint (LBP), unless inspection or sampling are completed to refute this presumption. The potential for soil contamination with lead from the LBP in direct contact with soil is considered a REC.

Controlled Recognized Environmental Conditions

- **Petroleum Release at the Subject Property**: Based on information provided in a September 2012 Remedial Action Plan prepared by Enviro-Pro-Tech for the Baptist Hospital, two 10,000-gallon underground storage tanks (USTs) were installed on the Subject Property in July 1976. The USTs were previously used to fuel a standby generator and the fire pump. Petroleum stains were reportedly observed on the northern UST`s fill tube and on the return containment pump during a closure assessment, and a Discharge Report Form (DRF) was submitted to Florida Department of Environmental Protection (FDEP) on 19 October 2009. Based on review of the DRF, approximately 25 to 100 gallons of diesel was estimated to have discharged from the USTs. An attempt was made to remove the USTs (the northern half of the northern tank was reportedly severed and removed for disposal); however, it was decided that further excavation would jeopardize the nearby structures, and both USTs were closed in place. Vapor concentrations measured on the soil/pea gravel near the USTs' fill port area ranged from 2,750 parts per million (ppm) to 4,601 ppm. Contaminated soil/pea gravel was excavated, and soil/pea gravel exhibiting a petroleum-like odor and/or excessive vapor concentration was segregated. Based on laboratory analysis of a soil sample collected from the segregated soil, it was considered special waste and was disposed of at the Escambia County Perdido Landfill. Perched groundwater was removed from the bottom of the tank pit, first by Aaron Oil Company, Mobile, Alabama (1,724 gallons of liquid removed) and then by SWS First Response (1,800 gallons of liquid removed). A groundwater extraction system with disposal of the

groundwater to the sanitary sewer system was chosen as the remediation method. The groundwater extraction system consisted of two groundwater recovery wells that startup on 13 December 2013. A total of 3,412 gallons of groundwater were recovered by the system between startup and 18 September 2014 when the system was turned off due to impending construction at the hospital. Based on a Quarterly Operations Report prepared by Enviro-Pro-Tech, Inc. in November 2014, water samples were collected from four wells and analyzed for benzene, toluene, ethylbenzene and xylenes (BTEX) and methyl tert-butyl ether (MTBE), polycyclic aromatic hydrocarbons (PAHs) and total petroleum hydrocarbons (TRPH). Ethylbenzene, naphthalene, and 1 – and 2 – methylnaphthalene were detected at concentrations above FDEP Groundwater Cleanup Target Levels (GCTLs). A Conditional Site Rehabilitation Completion Order (CSRCO) was issued by FDEP on 1 June 2022 stating that a Supplemental Site Assessment Report, dated 7 May 2017, was reviewed and the criteria in Chapter 62-780, Florida Administrative Code was met, and that contaminants remaining were limited to groundwater. Based on the CSRCO, the groundwater contaminant plumes were located northwest of the north building and north of the energy center. A Declaration of Restrictive Covenant (DRC) was recorded by Baptist Hospital, Inc. on 10 January 2022. The restrictions imposed to the Subject Property consisted of no groundwater use, no dewatering, and no stormwater facilities affecting groundwater. Based on remaining groundwater contamination at the Subject Property and the associated DRC, this finding is considered a Conditional REC (CREC)**.**

Historical Recognized Environmental Conditions

- No historical recognized environmental conditions (HRECs) were identified during this Phase I ESA.

De Minimis Conditions

- No *de minimis* conditions were identified during this Phase I ESA.

Additional Findings

Per ASTM E1527-21, *"[s]ome findings, but not necessarily all findings, may be indicative of the presence of"* RECs, CRECs, HRECs, or *de minimis* conditions, while other findings may not be indicative as characterized above. These findings that do not fall within the defined characterizations above are therefore considered as additional findings and not classified above.

- **Transformers with Potential PCBs**: Approximately six transformers were observed throughout the Subject Property during Geosyntec`s site reconnaissance on 18 and 19 July 2024. It is unclear as to which transformers are owned by the electrical power provider (Gulf Power) and which are owned by Baptist. At least two of these transformers appear

to be owned by Baptist and were likely installed between 1973-1981. No evidence of staining or leaks, or PCB labels was observed for any transformer located onsite.

- **Petroleum Products Storage at the Subject Property**: Four doubled-walled aboveground storage tanks (ASTs) were observed on the Subject Property during Geosyntec`s site reconnaissance on 18 and 19 July 2024. Two approximately 10,000-gallon diesel fuel ASTs were located on the northwestern portion of the property; one approximately 15,000-gallon aviation fuel AST was located on the southwestern corner of the main hospital building; and one approximately 1,000-gallon diesel AST was located on the southern side of the Behavioral Health Unit (BHU). A petroleum odor was noted around the 15,000-gallon aviation fuel AST.

- **Known Contamination at Nearby Property**: Glens Service Stations Inc., located approximately 724 feet to the north-northeast (hydraulically upgradient), was identified as a contaminated site with an open release case from 2008. Based on review of environmental assessment documents identified in the FDEP Oculus database, the facility operated as a gas station since 1971 with multiple gasoline and diesel underground storage tanks (USTs) and an AST; during Geosyntec`s site reconnaissance, this property was observed to be redeveloped into Infrastructure Specialty Services. A discharge notification form (DNF) was filed in November 1988 and the facility entered the Early Detection Incentive (EDI) program in September 1989. Contamination was identified in soil and groundwater during assessment. A soil-vapor extraction (SVE) system was operated from September 1994 until March 1996, when FDEP granted no further action (NFA) to the facility. In March 2006, a system investigation was conducted for insurance purposes, and results of the soil screening and analyses conducted in the field showed petroleum impacted soil present on the eastern side of the eastern tank pit. Supplemental site assessment was conducted from February to May 2007, and contamination was confirmed. LFR Inc. determined that, in addition to the 1988 release, there was evidence of a second more recent release occurred on some point between 2003 and May 2008. Due to the discovery, FDEP rescinded the Site Rehabilitation Completion Order (SRCO) in October 2006. As of July 2024, monitoring and remediation are still ongoing at the facility.

- **Boiler Additive Chemicals:** Several containers of additives were observed on the Subject Property during the site reconnaissance. The containers were stored within the covered storage area adjacent north of the main hospital building. The 20-gallon containers were labelled RLT 35 Steam Boiler Condensate Return Line Treatment, BWT 2745 Boiler Water Treatment, ALKAPRO 6040 alkalinity source, and OXIGON 102 oxygen scavenger. Minor staining was observed in this storage area.

- **Potential Dry-cleaning Facility at the Subject Property**: A laundry area was identified during the site reconnaissance; however, interior observations were not conducted. The

Subject Property representatives indicated that to their knowledge dry cleaning activities never occurred at the facility. However, they did not work at the facility when it began operations.

A business environmental risk (BER) was identified in relation to the potential LBP located on-site. Two of the vacant buildings located south of the main hospital building (1015 West Moreno Street) were observed to have deteriorating and flaking exterior paint. Buildings constructed in or before 1978 are presumed to contained LBP, unless inspection or sampling are completed to refute this presumption. The costs associated with the removal and disposal of LBP are considered a BER. Additionally, potential asbestos containing material (ACM) was observed in transit panels, floor covering, and jacketing and spray-on covering for HVAC ducting and piping. This is consistent with asbestos that has been documented in other reports prepared for the property. The costs associated with the removal and disposal of ACM are considered a BER.

As noted earlier, a DRC was recorded by Baptist Hospital, Inc. on 10 January 2022 for the Subject Property. The following restrictions were imposed to the Subject Property: no groundwater use, no dewatering, and no stormwater facilities affecting groundwater. The ongoing obligations by the Subject Property owner associated with the restrictions defined in the DRC are considered a BER.

Data Gaps

Our assessment revealed the following data gaps, as defined by ASTM:

- ASTM E1527-21 states that "*interviews with past owners, operators, and occupants of the property who are likely to have material information regarding the potential for contamination at the property shall be conducted to the extent that they have been identified.*" Geosyntec was not provided with and did not identify owner contact information prior to the current Subject Property owner.

- Aerial imagery was not provided at five year-intervals or less pursuant to ASTM E1527-21. Geosyntec attempted to supplement aerial imagery with additional imagery from Google Earth but was unable to reduce all intervals to five years or less. This is considered a data failure, and a data gap but is not considered significant.

- During the site visit conducted on 18 and 19 July 2024, not all interior rooms were visually inspected if the other representative areas were observed during the site visit. In addition, several of the vacant single-story buildings located in the southeastern portion of the property were not accessed for interior observations. As a result of the limited observation of certain interior areas, the observations reported should be considered as broadly representative of the current conditions in this portion of the Subject Property.

- During the site visit, the laundry area was currently in operation, and interior observations were not conducted. The Subject Property representative confirmed that dry-cleaning operations were not currently conducted within the laundry facility but could not confirm whether the laundry services at the main hospital ever included on-site dry cleaning.

Collectively, these data gaps are not considered to be significant to the Findings or the identification of RECs at the Subject Property.

TABLE OF CONTENTS

1. INTRODUCTION 1
- 1.1 Objective 1
- 1.2 Scope of Services 1
- 1.3 Significant Assumptions 3
- 1.4 Limitations, Deviations, and Exceptions 3
- 1.5 Special Terms and Conditions 4
- 1.6 User Reliance 4

2. SUBJECT PROPERTY DESCRIPTION 5
- 2.1 Subject Property Location and General Characteristics 5
- 2.2 Current and Former Uses of the Subject Property 7
- 2.3 Description of Structures, Roads, Other Improvements on the Subject Property 7
- 2.4 Current and Prior Use of Adjoining and Surrounding Properties 9
- 2.5 Physical Setting 9

3. USER-PROVIDED INFORMATION 13
- 3.1 Title Records 13
- 3.2 Environmental Liens or Activity and Use Limitations 13
- 3.3 Specialized Knowledge 13
- 3.4 Knowledge of Hazardous Substances or Petroleum Products 13
- 3.5 Commonly Known or Reasonably Ascertainable Information 13
- 3.6 Valuation Reduction for Environmental Issues 13
- 3.7 Degree of Obviousness 13
- 3.8 Litigation, Administrative Proceedings, and Notices 14
- 3.9 Reason for Performing This Phase I ESA 14
- 3.10 Pertinent Documents 14

4. RECORDS REVIEW 15
- 4.1 Standard Environmental Records Sources 15
  - 4.1.1 Database Search Approach 15
  - 4.1.2 Database Search Results – Subject Property 15
  - 4.1.3 Database Search Results – Vicinity Properties 17
  - 4.1.4 Unplottable Sites 19
- 4.2 Historical Use Information 19
  - 4.2.1 Historic Aerial Photographs 19
  - 4.2.2 Historical Topographic Maps 19

TABLE OF CONTENTS
(Continued)

4.2.3 City Directories....19
4.2.4 Fire Insurance Maps....20
4.2.5 Property Tax Files....20
4.3 Local, County, State, and Federal Files....26
4.3.1 Local Fire Department Records....26
4.3.2 City or County Records....26
4.3.3 State Records....26
4.3.4 Federal Records....29
4.4 Other Documents Reviewed....30

5. SUBJECT PROPERTY RECONNAISSANCE....31
5.1 Utility Service and Materials Management Provider Information....31
5.2 Interior and Exterior Observations....32
5.3 Adjoining Property Reconnaissance....32

6. INTERVIEWS....39
6.1 Interview with Current Owner/Occupant/User....39
6.2 Interview with Previous Owner/Occupant....39
6.3 Interview with Local Agencies....39

7. FINDINGS AND CONCLUSIONS....40
7.1 Findings and Opinions....40
7.2 Conclusions....45

8. NON-SCOPE CONSIDERATIONS....46

9. REFERENCES....47

10. ENVIRONMENTAL PROFESSIONAL STATEMENT....48

11. QUALIFICATIONS OF STAFF....1

TABLE OF CONTENTS
(Continued)

LIST OF TABLES

Table 1	Scope of Services Details
Table 2	Parcel Information
Table 3	Site Vicinity Land Use
Table 4	Physical Setting
Table 5	Historical Records Review
Table 6	Site Utilities and Materials Management
Table 7	Interior and Exterior Observations

LIST OF FIGURES

Figure 1	Subject Property Location Map
Figure 2	Subject Property Layout Map
Figure 3	Subject Property Vicinity Map

LIST OF APPENDICES

Appendix A	Tax and Parcel Information
Appendix B	Historical Source Records and Database Reports
Appendix C	User-Provided Documents
Appendix D	Regulatory or Agency Files
Appendix E	Site Visit Photographs

1. INTRODUCTION

Geosyntec Consultants, Inc., and its subsidiaries and affiliates (collectively, "Geosyntec") were retained by the City of Pensacola to conduct a Phase I environmental site assessment (ESA) for the approximately 39.70-acre property located at 1000 West Moreno Street, Pensacola, Escambia County, Florida (Subject Property). The Subject Property is more specifically identified as the entirety or portions of 31 Escambia County parcels (parcel ID details are included within this Phase I ESA). The Subject Property location is shown on **Figure 1** (Subject Property Location Map). A recent Subject Property vicinity property layout is depicted on **Figure 2** (Subject Property Layout Map) and a recent site layout is depicted on **Figure 3** (Subject Property Vicinity Map).

1.1 Objective

This Phase I ESA was conducted in general accordance with the scope and limitations of certain guidance contained within the ASTM International (ASTM) Standard Practices E1527-21. The primary purpose of the Phase I ESA was to identify, to the extent feasible, if one or more "recognized environmental conditions[2]" (RECs) exist at the Subject Property, as the "REC" terminology is defined by ASTM E1527-21. Deviations or exceptions to the guidance contained in the E1527-21 standards of practice are described in Section 1.4.

Geosyntec's effort is to provide the User with a Phase I ESA that includes a search for the existence of potential or known surface or subsurface environmental impacts at the Subject Property. For the purposes of this Phase I ESA report, the City of Pensacola is the "User," defined as "*the party seeking to use Practice E1527 to complete an environmental site assessment of the subject property*…" in partial fulfillment of the requirements of the All Appropriate Inquiry Rule under 40 CFR 312.

1.2 Scope of Services

The Phase I ESA scope of work included the following:

- Review of pertinent information/documents
- Review of environmental databases regarding the Subject Property itself as well sites in the vicinity of the Subject Property pursuant to the E1527-21 Practice

[2] As defined by ASTM E1527-21, a Recognized Environmental Condition is: "(1) the presence of hazardous substances or petroleum products in, on, or at the subject property due to a release to the environment; (2) the likely presence of hazardous substances or petroleum products in, on, or at the subject property due to a release or likely release to the environment; or (3) the presence of hazardous substances or petroleum products in, on, or at the subject property under conditions that pose a material threat of a future release to the environment."

- Review of historical land usage via historical aerial photographs, fire insurance maps, city directories, property tax files, and topographic maps, as available
- Visit to the Subject Property for a visual reconnaissance of the major interior and exterior site features and use of adjoining properties
- Interviews with current and former owner/occupants knowledgeable with site operations
- Preparation of a Phase I ESA report

In accordance with Geosyntec's scope of work for this project, "non-scope considerations", as defined in ASTM E1527-21, were not evaluated as part of this Phase I ESA, unless as noted in Section 8.

Geosyntec's authorization and conduct to complete the scope of work are as follows:

Table 1. Scope of Services Details

Scope Item	Detailed Information
Site Name or Reference	Baptist Hospital Main Property
Site Address	Multiple including 1000 West Moreno Street
City, State, and Zip Code	Pensacola, Florida 32501
Parcel ID	Escambia County: 00-0S-00-9050-001-058, 00-0S-00-9050-009-057, 18-2S-30-6000-006-003, 00-0S-00-9050-014-076, 00-0S-00-9050-016-057, 00-0S-00-9050-017-057, 00-0S-00-9050-017-076, 00-0S-00-9050-019-039, 00-0S-00-9050-019-057, 00-0S-00-9050-019-076, 00-0S-00-9050-021-076, 00-0S-00-9050-022-057, 00-0S-00-9050-022-076, 00-0S-00-9050-028-057, 00-0S-00-9050-099-056, 00-0S-00-9050-130-056, 00-0S-00-9050-190-056, 00-0S-00-9050-220-056, 00-0S-00-9050-240-056, 00-0S-00-9050-241-056, 18-2S-30-6000-001-007, 18-2S-30-6000-005-006, 18-2S-30-6000-008-006, 18-2S-30-6000-011-006, 18-2S-30-6000-017-007, 18-2S-30-6000-110-014, 18-2S-30-6000-130-014, 18-2S-30-6000-140-014, 18-2S-30-6000-170-014, 18-2S-30-6000-004-004, 00-0S-00-9050-025-079, and 18-2S-30-6000-110-008.
Proposal Date	24 May 2024
Authorization Date	24 May 2024
Database Report Date	2 and 4 June 2024
Site Visit Date	18 and 19 July 2024

Scope Item	Detailed Information
Current Owner/Occupant Interview Date	18 July 2024
Previous Owner/Occupant Interview Date	N/A
Local Agencies Interview Date(s)	Various agencies were contacted as documented in Section 4.3.
Report Date	11 September 2024
Viability Date	29 November 2024
Geosyntec Site Personnel	Mr. Kyle Carlton
Facility Personnel and Role	Mr. Eamonn Wheelock (Executive Director – Support Services at Baptist Health Care)
Report Preparer(s)	Ms. Pauline Burdette and Mr. Kyle Carlton
Report Reviewer(s)	Mr. David Latham
Environmental Professional[1]	Mr. David Latham

Note 1: The Environmental Professional meets the requirements as stated in E1527-21.

The professional qualifications of the senior reviewers, including the signatory Environmental Professional are presented in Section 11.

1.3 Significant Assumptions

Geosyntec took no significant assumptions into account as part of this project.

1.4 Limitations, Deviations, and Exceptions

This Phase I ESA was conducted according to the agreed upon scope of work consistent with the ASTM Practice E1527-21, except as follows:

- ASTM E1527-21 states that "*interviews with past owners, operators, and occupants of the property who are likely to have material information regarding the potential for contamination at the property shall be conducted to the extent that they have been identified.*" Geosyntec was not provided with and did not identify owner contact information prior to the current Subject Property owner.

- Aerial imagery was not provided at five year-intervals or less pursuant to ASTM E1527-21. Geosyntec attempted to supplement aerial imagery with additional imagery from Google Earth but was unable to reduce all intervals to five years or less. This is considered a data failure, and a data gap but is not considered significant.

- During the site visit conducted on 18 and 19 July 2024, not all interior rooms were visually inspected if the other representative areas were observed during the site visit. In addition, several of the vacant single-story buildings located in the southeastern portion of the property were not accessed for interior observations. As a result of this limited observation of interior areas, the observations reported should be considered as broadly representative of the current conditions for this portion of the Subject Property.

- During the site visit, the laundry area was currently in operation, and interior observations were not conducted. The Subject Property representative confirmed that dry-cleaning operations were not currently conducted within the laundry facility but could not confirm whether the laundry services at the main hospital ever included on-site dry cleaning

This Phase I ESA did not include sampling rock, soil, groundwater, surface water, soil vapor, air, or on-site substances or materials. Therefore, it is not possible to confirm the presence or absence of hazardous substances or petroleum products in the environments associated with the property. The findings and conclusions presented in this Phase I ESA are the result of professional interpretation of the information collected at the time of this study. Specified information contained in this report has been obtained from publicly available sources and other secondary sources of information. Although care has been taken in compiling this information, Geosyntec has not independently validated this information and provides no warranty as to its accuracy or completeness. The Phase I ESA does not necessarily include an exhaustive search of all available records nor does it include detailed assessment of all Phase I ESA findings. Therefore, Geosyntec cannot "certify" or guarantee that any property is free of environmental impairment; no warranties regarding the environmental quality of the property are expressed or implied.

1.5 Special Terms and Conditions

No special contractual terms or conditions were taken into account as part of this project.

1.6 User Reliance

This Phase I ESA report has been prepared solely for the benefit of the City of Pensacola ("User"). Geosyntec has issued the Phase I ESA report to the City of Pensacola and grants these specific parties the right to rely on the report contents. Except as specifically set forth in Geosyntec's proposal to the City of Pensacola to perform this work, no third party shall have the right to rely on Geosyntec opinions rendered in connection with the Services without Geosyntec's written consent which may be conditioned on the third party's agreement to be bound to acceptable conditions and limitations similar to those agreed to by the City of Pensacola. Please note that Geosyntec's consent to provide a right-to-rely on the Phase I ESA report is subject to the City of Pensacola`s approval and to agreement to Geosyntec's terms and conditions associated with Geosyntec's performance of this specific Phase I ESA.

2. SUBJECT PROPERTY DESCRIPTION

The subject property description presented herein is derived from information provided by the User, the City of Pensacola, and information gathered during the research of historical records and the reconnaissance unless referenced otherwise.

2.1 Subject Property Location and General Characteristics

The Subject Property is located at 1000 West Moreno Street[3] in Pensacola, Florida and is surrounded by a mix of residential and commercial. The approximately 40-acre Subject Property is comprised of 31 parcels (**Table 2),** accessed from N G Street, N F Street, N H Street, N E Street, West Lakeview Avenue, West Avery Street, West Mallory Street, West Moreno Street, and West Blount Street. The location of the Subject Property is shown on **Figure 1**. A recent Subject Property layout is depicted on **Figure 2** and a recent vicinity property layout is depicted on **Figure 3**. Ownership information, where available, is provided in **Appendix A**.

Table 2. Parcel Information

Parcel No.	Zoning	Owner	Approximate Area (Acres)	Land Use/Description
00-0S-00-9050-001-058	Residential/Office (R-2), Single Family (R-1AAA), Retail Commercial (C-1)	Baptist Health Care Inc	19.90	Commercial
00-0S-00-9050-009-057	Residential/Office (R-2)	Baptist Health Care Inc	0.31	Vacant
18-2S-30-6000-006-003	Retail Commercial (C-1), Residential/Office	Pensacola POB Inc	1.79	Commercial
00-0S-00-9050-014-076	Residential/Office (R-2)	Baptist Health Care Inc	0.43	Vacant
00-0S-00-9050-016-057	Residential/Office (R-2)	Baptist Health Care Inc	0.14	Vacant
00-0S-00-9050-017-057	Residential/Office (R-2)	Baptist Health Care Inc	0.16	Vacant
00-0S-00-9050-017-076	Residential/Office (R-2)	Baptist Health Care Inc	0.46	Commercial

[3] The 1000 West Moreno Street address is the primary address associated with Baptist Hospital; however, multiple physical addresses are associated with the Subject Property and were included in execution of this Phase I ESA.

00-0S-00-9050-019-039	Single Family (R-1AAA)	Baptist Health Care Inc	0.16	Vacant
00-0S-00-9050-019-057	Residential/Office (R-2)	Baptist Health Care Inc	0.32	Vacant
00-0S-00-9050-019-076	Residential/Office (R-2)	Baptist Health Care Inc	0.26	Vacant
00-0S-00-9050-021-076	Residential/Office (R-2)	Baptist Health Care Inc	0.14	Vacant
00-0S-00-9050-022-057	Residential/Office (R-2)	Baptist Health Care Inc	0.56	Vacant
00-0S-00-9050-022-076	Residential/Office (R-2)	Baptist Health Care Inc	0.14	Vacant
00-0S-00-9050-028-057	Residential/Office (R-2)	Baptist Health Care Inc	0.14	Vacant
00-0S-00-9050-099-056	Residential/Office (R-2)	Baptist Health Care Inc	0.42	Commercial
00-0S-00-9050-130-056	Residential/Office (R-2)	Baptist Health Care Inc	0.29	Commercial
00-0S-00-9050-190-056	Residential/Office (R-2)	Baptist Health Care Inc	0.29	Parking Lot/Vacant
00-0S-00-9050-220-056	Residential/Office (R-2)	Baptist Health Care Inc	0.19	Parking Lot/Vacant
00-0S-00-9050-240-056	Residential/Office (R-2)	Baptist Health Care Inc	0.24	Commercial
00-0S-00-9050-241-056	Residential/Office (R-2)	Baptist Health Care Inc	0.24	Commercial
18-2S-30-6000-001-007	Residential/Office (R-2)	Pensacola POB Inc	4.06	Parking Lot
18-2S-30-6000-005-006	Residential/Office (R-2)	Pensacola POB Inc	0.51	Parking Lot
18-2S-30-6000-008-006	Residential/Office (R-2)	Pensacola POB Inc	0.39	Parking Lot
18-2S-30-6000-011-006	Residential/Office (R-2)	Pensacola POB Inc	0.39	Parking Lot
18-2S-30-6000-017-007	Residential/Office (R-2)	Pensacola POB Inc	0.50	Parking Lot

18-2S-30-6000-110-014	Residential/Office (R-2)	Baptist Health Care Inc	0.20	Parking Lot
18-2S-30-6000-130-014	Residential/Office (R-2)	Baptist Health Care Inc	0.15	Parking Lot
18-2S-30-6000-140-014	Residential/Office (R-2)	Baptist Health Care Inc	0.24	Parking Lot
18-2S-30-6000-170-014	Residential/Office (R-2)	Baptist Health Care Inc	0.39	Parking Lot
18-2S-30-6000-004-004	Residential/Office (R-2)	Pensacola POB Inc	0.65	Commercial
18-2S-30-6000-110-008	Residential/Office (R-2)	Baptist Health Care Inc	0.10	Parking Lot
00-0S-00-9050-025-079	Residential/Office (R-2)	Baptist Health Care Inc	0.31	Commercial

Source: https://maps.roktech.net/pensacolagomaps4/#

2.2 Current and Former Uses of the Subject Property

The Subject Property is presently owned by Baptist Health Care Inc., Lakeview Center Inc., and Pensacola POB Inc. Currently, the majority of the buildings on the Subject Property were vacant at the time of Geosyntec's site visit. The main hospital building and north towers were vacated in 2023. Electrical power appeared to be still active in most portions of the vacated buildings. Multiple buildings south of the main hospital building are also vacant. The laundry facility in the northwestern portion of the main hospital building was still in operation. One building was still currently in use in the southeastern portion of the Subject Property at 1000 West Blount Street (occupied by Re-Entry Alliance Pensacola, Inc.). The Subject Property was mostly undeveloped land, with one building (appeared residential) from at least 1940 to the 1950s. Two buildings were observed on the Subject Property on a 1951 aerial photograph. These two buildings were listed in historical city directories as "under construction" in 1951 and as "Baptist Hospital" in 1955. By 1961, several buildings with associated parking lot were located on the Subject Property, and the number of the building increased during the 1970s and 1980s. By 1989, the two buildings located on the northern portion of the property appeared to be razed and replaced by a parking lot. No significant changes were observed on the Subject Property from 1994 to 2023.

2.3 Description of Structures, Roads, Other Improvements on the Subject Property

At the time of the site visit, the Subject Property was developed with the main hospital building, the north towers buildings, the Behavioral Health Unit (BHU), and multiple smaller office buildings. Several roads traverse through the Subject Property. General descriptions of the Subject Property, buildings and other improvements are described below.

- Main hospital building: The main hospital building is located in the central portion of the property, bounded by North E Street to the east and West Moreno Street to the south. The main hospital building is approximately 178,000 square feet (floor 1) with five floors. Floor 1 is the most extensive floor of the building, which contains multiple areas including the registration area, cafeteria, emergency room, boiler room, laundry, shipping/receiving area, facilities, etc. Floors 2 through 5 were mostly utilized for different hospital units, offices, nursing stations, and patient rooms. The rooftop of floor 4 has a helicopter pad, with a fire suppression system. Pad-mounted transformers are located near the northeastern corner of the main hospital building. Two 10,000-gallon diesel fuel aboveground storage tanks (ASTs) are located on the northwestern portion of the Subject Property. The ASTs are double-walled and appeared to be in good condition during Geosyntec's site reconnaissance. The ASTs are not located in a containment basin. Multiple groundwater monitoring wells were observed within this vicinity. When asked about the ASTs, Subject Property owner representative Eamonn Wheelock stated that Baptist plans to sell the ASTs to a third party.

- North towers: The north towers are located on the northern portion of the Subject Property, north of the main hospital building. There are three buildings, which are connected by a shared first floor and hallway encompassing approximately 78,000 square feet (floor 1). Each of the north towers have five floors and were mainly used for offices and health clinics. There is also a pharmacy, laboratory, and radiology center on the first floor. Pad-mounted transformers are located near the southeast corner of the northeast tower.

- Behavioral Health Unit: The BHU is on the southern portion of the Subject Property. The building is rectangular in shape, encompassing approximately 16,500 square feet (floor 1). The building has four floors and was used mainly as offices, nurses' stations, and patient rooms. There is a cafeteria area, recreation rooms as well. There is a single ground mounted transformer near the southeastern corner of the building. A diesel AST is located on the southern side of the BHU. This AST is located on a concrete pad adjacent to a diesel generator. Rust is present on the AST, the interstitial monitor indicated fluid within the interstitial space. No monitoring wells were observed within the vicinity of this AST.

- Other buildings: Seven stand-alone, single-story buildings are located on the southern/southeastern portion of the Subject Property. Most of these buildings were used as medical clinics or offices and are currently vacant. One building is still occupied at 1000 West Blount Street and is the office building for Re-Entry Alliance Pensacola, Inc. Two of the buildings located at 1015 West Moreno Street were observed to have deteriorating and flaking exterior paint (potentially lead-based), some of which had fallen to the ground surface.

- Roads: The Subject Property is bounded on the north by West Lakeview Avenue, on the east by North E Street, and on the south by West Blount Street. Traversing through the

southern portion of the Subject Property from east to west is West Moreno Street. West Avery Street traverses through the northern portion of the Subject Property. North H Street traverses north to south along the western boundary of the main hospital building. Paved parking areas are present in the northern portion of the Subject Property and immediately west of the main hospital building. Many subsurface utilities are present within the roads and rights-of-way.

2.4 Current and Prior Use of Adjoining and Surrounding Properties

At the time of completion of this Phase I ESA and in recent years, the vicinity surrounding the Subject Property consisted of a mix of vacant and commercial land use. The land use immediately surrounding the Subject Property is noted in **Table 3** below:

Table 3. Adjoining Property and Surrounding Land Use

Direction	Current Geosyntec-Observed Use[1]	Identified Prior Use	Considered to be More Likely to Result in Surface/Subsurface Quality Impacts to the Subject Property (Yes/No)
North	Commercial properties (Global Connections to Employment and Baptist Health Care)	Commercial and residential properties	No
South	Residential properties	Residential properties	No
East	Commercial and residential properties	Commercial and residential properties	No
West	Commercial properties (Families First Network, Baptist Health Care and Fresenius Kidney Care)	Commercial and residential properties	No

Note 1: Observations from Geosyntec's 18 and 19 July 2024 site visit.

The adjacent properties were briefly inspected during the site reconnaissance (from the vantage point of the Subject Property or public rights-of-way) to observe the associated land use practices (e.g., condition, housekeeping, evidence of chemical usage/spills). Observations made for the adjoining sites are described later in this report (**Section 5**).

2.5 Physical Setting

A summary of the physical setting of the Subject Property and vicinity including topography, geology/hydrogeology, and water resources is presented in **Table 4**. Environmental Risk Information Services (ERIS) provided Geosyntec with a Physical Setting Report (PSR) for the

area including the Subject Property which serves as a source of certain information. Other sources of information in **Table 4** are noted accordingly.

Table 4. Physical Setting

Topic	Information	Source
Topography		
USGS 7.5-Minute Quadrangle Map	West Pensacola, FL; Pensacola, FL (2021)	U.S. Geological Survey (USGS)
Elevation	Approximately 63 feet above mean sea level (ft MSL)	ERIS PSR
General Topographic Gradient	There is an average topographic slope to the south but topographic gradient is relatively flat with minor variability across the Subject Property.	USGS Quadrangle Map and Site Reconnaissance
Soils & Geology		
Subject Property Soils	Soils at the Subject Property mostly consist of Bonifay loamy sand and Escambia fine sandy loam. Lakeland sand is also present in the southeast corner, and Troup sand is present on the northeastern portion of the Subject Property. Bonifay loamy sand is well drained and belongs to hydrologic group A, and Escambia fine sandy loam is somewhat poorly drained and belongs to hydrologic group C.	ERIS PSR
Area Geology	The Subject Property and vicinity are underlain by the Pliocene-age Citronelle Formation. The Citronelle Formation consists of gray to orange, often mottled, unconsolidated to poorly consolidated, very fine to very coarse, poorly sorted, clean to clayey sands. It contains significant amounts of clay, silt and gravel which may occur as beds and lenses and may vary considerably over short distances.	ERIS PSR
Water Resources		
Nearest Water Body	Pensacola Bay is located approximately 2 miles south of the Subject Property. Freshwater ponds are located approximately 0.21 miles to the west and 0.66 miles to the east.	US Fish & Wildlife Wetland Map, ERIS PSR and USGS Quadrangle Map
Estimated Groundwater Flow Direction[4]	No groundwater flow data was reported by ERIS; however, the groundwater flow in this area is projected to be to the south toward the Pensacola Bay based on topography and the location of surface water.	ERIS PSR

[4] Local groundwater flow direction may vary depending on area groundwater pumping, surface water bodies, land use and development, localized topography, and other macro and micro features.

Table 4. Physical Setting

Topic	Information	Source
Depth of Groundwater	The wells located on the Subject Property reported in the ERIS PSR depicted depth to groundwater from 6 to 55 feet below surface (ft bgs). Based on information presented on the Supplemental Site Assessment (SSA) dated 2 May 2017, depth to the water Report on the Subject Property varied from 6 to 44 ft bgs.	ERIS Topographic Maps, PSR and Supplemental Site Assessment (SSA) Report
Wetlands (on-site)	No part of the Subject Property is classified as wetlands by the US Fish and Wildlife Service.	NWI, US Fish & Wildlife Wetland Map. ERIS PSR
Wells (on-site)	A search of local/regional water agency records by ERIS reported 54 wells located on the Subject Property. One inactive well was listed on the Safe Drinking Water Information System (SDWIS) as a transient non-community system serving 476 people. 51 wells were listed on the Water Well Completions - Northwest Florida Water Management District (Water Wells) with well use indicated as "irrigation-landscape" or "other" with some of the records indicating well abandonment. Four wells were listed on the Well Surveillance Program Water Wells database with two of the wells listed as "abandoned"; the other two wells were identified as an 8-inch irrigation well and 8-inch limited use potable water supply well. Geosyntec observed multiple monitoring wells and one irrigation supply well on-site during site reconnaissance.	ERIS PSR & Site Reconnaissance (see Section 5)
Nearby[5] Groundwater Supply and Monitoring Wells	A search of local/regional water agency records by ERIS reported: • One well was identified on the USGS National Water Information System (FED USGS) database within 1-mile of the Subject Property. • Four wells were listed on the Public Water Supply Wells (PWSW) database within 1-mile of the Subject Property.	ERIS PSR

[5] ERIS searched federal and state water well databases within one mile of the Subject Property boundary.

Table 4. Physical Setting

Topic	Information	Source
	• Over 1,700 wells were listed on the Water Wells database within 1-mile of the Subject Property.	

3. USER-PROVIDED INFORMATION

This section describes the information provided to Geosyntec by the City of Pensacola (the User of this Phase I ESA). To date, a completed questionnaire has not been provided to Geosyntec.

3.1 Title Records

Geosyntec was not provided with and did not review title records for the Subject Property. A property title search was not included in the scope of Geosyntec's services.

3.2 Environmental Liens or Activity and Use Limitations

The User did not supply Geosyntec with information regarding environmental liens or activity and land use limitations associated with the Subject Property; a search for such liens or activity and use limitations was not included as part of Geosyntec's scope of work.

3.3 Specialized Knowledge

The User did not indicate it had specialized knowledge of environmental conditions on the Site.

3.4 Knowledge of Hazardous Substances or Petroleum Products

The User did not indicate it had commonly known or reasonably ascertainable information (as defined in AAI) regarding the Site

3.5 Commonly Known or Reasonably Ascertainable Information

The User has not informed Geosyntec regarding whether or not the valuation of the Site has been reduced or otherwise impacted by environmental issues (as defined in AAI) at the Site.

3.6 Valuation Reduction for Environmental Issues

The User has not informed Geosyntec regarding whether or not the valuation of the Subject Property has been reduced or otherwise impacted by environmental issues (as defined in AAI[6]). at the Subject Property.

3.7 Degree of Obviousness

The User has not informed Geosyntec regarding degree of obviousness.

[6] The "All Appropriate Inquiry Rule", enacted under the 2002 Brownfields Amendments to the Comprehensive Environmental Response, Compensation, and Liability Act; 40 CFR 312

3.8 Litigation, Administrative Proceedings, and Notices

The User has not informed Geosyntec regarding litigation, administrative proceedings, and notices

3.9 Reason for Performing This Phase I ESA

Geosyntec understands that the City of Pensacola engaged Geosyntec to perform this Phase I ESA for the Subject Property to identify RECs (as defined in ASTM E1527-21) in order to help identify potential environmental liabilities associated with a potential purchasing of the Subject Property.

3.10 Pertinent Documents

An *Environmental Screening Report* was provided by the User and is summarized in Section 4.4 and included in **Appendix C**.

4. RECORDS REVIEW

Geosyntec reviewed the following records, to the extent we found these to be available and reasonably ascertainable:

- Identified federal, state, and local environmental databases
- Identified historical aerial photographs
- Identified historical topographic maps
- Identified fire insurance maps
- Identified city directories
- Local authority permits and records
- Available property tax information

In addition to the standard sources above, Geosyntec reviewed available Subject Property-related documents provided by the User and reviewed environmental files obtained from regulatory agencies.

4.1 Standard Environmental Records Sources

4.1.1 Database Search Approach

Geosyntec contracted ERIS to provide portions of the records reviewed as described below. ERIS conducted the environmental database search in an attempt to ascertain whether the Subject Property or neighboring properties were suspected of having environmental conditions that could have impacted the surface or subsurface at the Subject Property. ERIS reported specific records and search distances (from the approximate site boundaries) for the environmental databases to be consistent with ASTM Practice E1527-21 and are discussed in the ERIS Database Report (ERIS, 2024f) presented in **Appendix B**. Database descriptions are included in the ERIS report.

The following sections discuss listings that are projected to be located upgradient of the Subject Property and have reported (or suspected) contamination or that have the potential for significant contamination that could have impacted the Subject Property (such as National Priorities List [NPL] or Resource Conservation and Recovery Act [RCRA] Corrective Action sites). The locations of these listed sites are shown on the Overview Map and Detail Map in the ERIS Database Report (**Appendix B**).

4.1.2 Database Search Results – Subject Property

ERIS identified 21 database listings for the Subject Property. Within these databases, the Subject Property was listed as Baptist Hospital, Baptist Hospital Inc – Pensacola, Fresenius Medical Care, Baptist Reg Health Services, Baptist Hospital Parking Expansion, Drlicka & Hyland PA, and

Baptist Hospital – SCC Building. The Subject Property was also listed as being located within the Englewood Redevelopment Area and Brownsville Redevelopment Area. These databases and associated listings are as follows:

- **STCS/AST/UST/LST**: The Subject Property was listed on the Storage Tank/Contaminated Facility Search (STCS), AST, Underground Storage Tank (UST), and Leaking Tanks (LST) databases. The Subject Property, as Baptist Hospital, was listed with two 20,000-gallon emergency generator diesel AST (installed in 2011 and 2015), one in-service 1,400-gallon emergency generator diesel AST (installed in 1995), one in-service 10,000-gallon aviation gasoline AST (installed in 2009). Former on-site USTs reported by ERIS included one 1,000-gallon fuel oil UST removed from the Subject Property in 1985, two 10,000-gallon diesel USTs closed in place in 2009, and one 10,000-gallon UST removed from the Subject Property in 2009. The Subject Property, as Baptist Hospital-SCC Building, was listed with one in-service 1,000-gallon emergency generator diesel AST installed in 2002. Three petroleum releases were reported in 1990, 2006, and 2009 for the Subject Property, as Baptist Hospital, on the STCS and LST databases. According to the listings, a May 1990 release (material and quantity not reported) was listed with a status of "Site Rehabilitation Completion Report (SRCR) Complete" as of October 1992. A release of 25 gallons of jet fuel contaminated soil on-site in July 2006. The cleanup status was listed as "No Further Action (NFA) Complete" as of March 2007. The most recent release in October 2009 was reported as 100 gallons of diesel from a generator/pump which contaminated soil and groundwater. The cleanup status was listed as "NFA with Conditions (NFAC)" as of June 2022, indicating contamination remains. These listings are further discussed in Section 4.4.2.

- **DWM CONTAM**: The Subject Property, as Baptist Hospital, was listed on the Contaminated Sites (DWM CONTAM) database with three petroleum discharges reported in 1990 (Site Rehabilitation Completion Report dated 1992), 2006 (NFA issued in 2007) and 2009 (NFAC issued in 2022). This listing is further discussed in Section 4.4.2.

- **SPILLS**: The Subject Property was listed on the Oil and Hazardous Materials Incidents (SPILLS) database due to a 10-gallon diesel fuel release on 11 February 2000 (Incident No. 10008). No additional details were provided by ERIS.

- **Tier 2**: The Subject Property, as Baptist Hospital Inc - Pensacola, was listed on the Tier 2 Report database, with reports submitted from 2018 to 2023 (diesel and kerosene).

- **FINDS/FRS/ICIS**: The Subject Property was listed on the Facility Registry Service/Facility Index (FINDS/FRS) database. The facility, as Baptist Reg Health Services (EPA Registry Id: 110002527132 – this identification number is also listed as Fresenius Medical Care on the ICIS database), was listed with a National Pollutant Discharge Elimination System (ICIS-NPDES) non-major stormwater permit (FLD10MQ26) under

ICIS-NPDES, as a very small quantity generator (VSQG) under RCRAInfo, and as a state master under the Florida Department of Environmental Protection (FDEP). The facility, as Baptist Hospital (EPA Registry Id: 110041384926), was listed with an ICIS-NPDES non-major stormwater construction permit (FLR10JY40) under ICIS-NPDES and with air minor permit (12441311) under Emission Inventory System (EIS). The facility, as Baptist Hospital Parking Expansion (EPA Registry Id: 110044265372,) was listed with an ICIS-NPDES non-major permit (FLR10KY52) under ICIS-NPDES. The facility, as Baptist Hospital (EPA Registry Id: 110011890971), was listed as compliance activity interest type under the National Compliance Database (NCDB). The facility, as Drlicka & Hyland PA (EPA Registry Id: 110007417526), was listed as a state master under FLDEP and as unspecified universe under RCRAInfo.

- **RCRA**: The Subject Property, as Baptist Reg Health Services (EPA Handler ID: FLD010395739), was listed as a VSQG of ignitable waste (D001) on 20 May 2004 with several violations (Generators – Pre-transport, TSD IS-Preparedness and Prevention, TSD IS-Container Use and Management, and Generators – General) between 1985 and 1993. The Subject Property, as Drlicka & Hyland PA (EPA Handler ID: FLD981855588) was listed as a non-generator (non-gen) on 10 April 2001 with no violations.

- **ERNS:** The Subject Property was listed on the Emergency Response Notification System (ERNS) database. Based on the ERIS report, in August 2007, an unknown chemical was released in the emergency room area of the hospital and one hospital employee collapsed and a paramedic became sick. The hospital stopped accepting patients and the affected area of the ER was quarantined. A HAZMAT team was called to the facility (additional information not available).

- **WELL SURVEILLANCE:** The Subject Property, as Baptist Hospital, was listed on the Well Surveillance Program Facilities (WELL SURVEILLANCE) database as a petroleum type property.

- **BROWNFIELDS:** The Subject Property was listed as located at the Brownsville Redevelopment Area (Brownfield Area ID = BF171103000) and Englewood Redevelopment Area (Brownfield Area ID = BF171104000).

4.1.3 Database Search Results – Vicinity Properties

The search of environmental databases identified 24 site listings for properties within 1-mile of the Subject Property, some of which were in databases indicative of releases. Other than select sites discussed below based on their database listing, listed sites located greater than 0.25 miles from the Subject Property were not evaluated because they are not anticipated to adversely affect the Subject Property based on their database listing, location, and/or proximity. A summary of reviewed database listings is included below:

- **FMC Pensacola Dialysis** – This facility is located at 1305 West Moreno Street (adjacent to the west, hydraulically cross-gradient) and is listed on the STCS and AST databases, with one in use 640-gallon emergency generator diesel AST installed in 2014. The facility is listed as in compliance as of 19 July 2021. No releases were reported by ERIS.

- **Lakeview Children's Center** - This facility is located at 1200 West Lakeview Avenue (adjacent to the northwest, hydraulically upgradient) and is listed on the FINDS/FRS database with an ICIS-NPDES non-major stormwater construction permit (FLR10KH59) under ICIS.

- **7-Eleven Food Store #15329** - This facility is located at 1907 N E Street (adjacent to the north, hydraulically upgradient) and is listed on the STCS and UST databases with two 8,000-gallon leaded gasoline USTs installed in 1975 and removed from the property. No releases were reported by ERIS.

- **Gulf Power North Hill Substation** / **GP North Hill Substation** - This facility is located at West Avery and D Street (approximately 208.76 feet to the east-northeast, hydraulically upgradient to cross-gradient) and is listed on the Institutional Controls Registry (INST) database with digging and land use restriction. The facility is also listed on the Waste Cleanup Responsible Party Sites (WCRPS) and Delisted Contamination Sites (DEL CONTAM SITE) databases as a closed responsible party site with arsenic contamination (additional information not available). This facility is further discussed in Section 4.3.3.

- **Lakeview Center** - This facility is located at 1221 West Lakeview Center (approximately 292.23 feet to the west, hydraulically upgradient to cross-gradient) and is listed on the STCS and AST databases, with one in use 850-gallon emergency generator diesel AST installed in 2012. A violation was listed for the facility, failure to perform overfill protection annual operability tests, on an inspection occurred on 17 February 2021. A return to compliance letter was issued to the facility on 19 December 2022. No releases were reported by ERIS.

- **Lloyd Street and Morris Court Brownfield Area** – located approximately 547.61 feet to the southwest, hydraulically cross-gradient, is listed as a Brownfields Area (Brownfield Area ID: BF170801000).

- **Glens Service Stations Inc** – This facility is located at 2101 N E Street (approximately 724.07 feet to the north-northeast, hydraulically upgradient) and is listed on the WELL SURVEILLANCE, STCS, UST, Contaminated Sites (DWM CONTAM) and LST databases. According to ERIS, three unleaded gasoline USTs (6,000-gallons, 4,000-gallons, and 1,000-gallons) were listed as removed from the facility in 2009 and 2011 and one 4,000-gallons unleaded gasoline UST was closed in place in 2009. The facility (Id No. 8626732) was listed on the DWM CONTAM and LST databases with a release of unleaded

and leaded gasoline in 1988 (cleanup status listed as "SRCR Complete") and a release of 25 gallons of unleaded gas in 2008 (cleanup status listed as "Remedial Action (RA) Ongoing"). This facility is further discussed in Section 4.3.3.

- **Washington Court Housing –** This facility is located approximately 0.34 miles to the west-southwest (hydraulically cross-gradient) is listed on the Formerly Used Defense Sites (FUDS) database.

4.1.4 Unplottable Sites

ERIS identified two "unplottable sites" which was not mapped by ERIS due to the lack of sufficient address information. The properties, 1595 North Pace Boulevard and SIS#568 – Pace Boulevard Investigation, are listed at the DWM CONTAM database. The facilities appear to be located approximately 0.63-miles to the west. Geosyntec did not find evidence that the unplottable site offered more than a low potential for contamination that might be present to have adversely impacted the surface or subsurface quality at the Subject Property.

4.2 Historical Use Information

Geosyntec contracted ERIS to provide standard historical records, including aerial photographs, topographic maps, city directories, and fire insurance maps (ERIS, 2024a-e). The sections below identify and summarize the historical information sources reviewed for the Subject Property and vicinity. A summary of the findings from the review of the historical sources is provided in **Table 5**. Copies of the historical records reports are included in **Appendix B**.

4.2.1 Historic Aerial Photographs

ERIS provided aerial photographs from 1940, 1951, 1961, 1965, 1973, 1981, 1989, 1994, 1999, 2007, 2010, 2013, 2015, 2017, 2019, 2021, and 2023. Additional aerials were reviewed from Google Earth for 2022 and 2023.

4.2.2 Historical Topographic Maps

ERIS supplied portions of USGS topographical maps of the Subject Property and vicinity for 1921, 1941, 1942, 1944, 1970, 1987, 1994, 2015, and 2021.

4.2.3 City Directories

Available business directories, including cross reference and telephone directories, were reviewed for West Blount Street (800-1400) and West Moreno Street (800-1400) for 1927, 1928, 1931, 1936, 1940, 1946, 1950, 1955, 1960, 1964, 1968, 1973, 1978, 1983, 1986, 1990, 1995, 2000, 2003, 2008, 2012, 2016, 2020, and 2022.

4.2.4 Fire Insurance Maps

Based on ERIS' search of fire insurance maps, there was coverage for the Subject Property for 1950 and 1979.

4.2.5 Property Tax Files

Geosyntec researched publicly available online tax records through the Escambia County online database. The information retrieved included property boundary information, property owner, and property size. The Subject Property is presently owned by Baptist Health Care Inc., Lakeview Center Inc., and Pensacola POB Inc. are listed the parcels owners. The retrieved tax map parcel information is provided in Appendix A.

Table 5. Historical Records Review

Aerial Photographs	Topographic Maps	City Directory (CD)	Fire Insurance Maps
Subject Property: In 1940 the Subject Property was developed with multiple unimproved roads and paths on the southern and northern portions of the Subject Property. At least three structures (apparent residences) were observed on the central, northeast and southwest portions of the Subject Property. By 1951, a larger building and small buildings were depicted on the central portion of the Subject Property, along with several paved roads to the north and south. Additional smaller structures were observed on the northern and southern portions of the Subject Property (potentially residential). In the 1961 aerial photograph, several buildings with associated parking lot were located on the central portion of the Subject Property with additional buildings observed on the southern and northern portions of the Subject Property (some appear to be residential while others appear to be commercial based on size). The number of buildings increased during the 1970s and 1980s. By 1989, two large commercial buildings located on the northern portion of the Subject Property	**Subject Property**: The Subject Property was developed with streets on the 1921 topographic map. From 1941 to 1944 small structures were located on the central and eastern portion of the Subject Property. On the 1970 and 1987 topographic maps three larger buildings were located on the Subject Property, the one in the center was labeled Baptist Hospital, the one on the northern portion of the Subject Property was labeled Pensacola Christian School and one unlabeled building located on the southern portion of the Subject Property. By 1994, only the two labeled buildings were depicted on the topographic map. No features are depicted on the 2015 and 2021 topographic maps. **Adjoining and Vicinity:** Structures were depicted on the adjoined properties to the north, west and east on the 1944 topographic map. A pond is located approximately 0.2 miles from the Subject Property to the west. Based on the map coloring, the adjacent properties and the vicinity of the Subject property was developed by 1970. Pensacola High School was located	**Subject Property**: The Subject Property was listed on the city directories provided by ERIS as follows: *1000 West Moreno Street* - listed as under construction on the 1950 city directory and as Baptist Hospital in 1955, 1960, 1964, 1968, 1973, 1978, 1983, 1986, 1990, and 1995; as Northwest Fla Artificial Kidney Center in 1973; as Baptist Hospital Oncology Resource in 1983 and 1986; and as Care Unit Clinic in 1986. From 2000 to 2022 the Subject Property under several medical related entities, as Baptist Behavioral Medicine, Brenner Jeffrey MD (medicine practitioner), Fountain Pensacola Chapter Lupus and Gulf Coast Surgical Association, among others. *910 West Blount Street* – listed as residential (single name) in 1960, 1964, and 1968), as Baptist Health South Fl Inc. in 2020 and 2022, as Smoking Cessation in 2000 and 2003, as Baptist Hospital in 1995, as Smoking Stoppers in 1995, as a chiropractor office in 1973, 1983, 1986, 1990, and 1995, as Natural Health Foundation Inc in 1973, and	**Subject Property**: The 1950 and 1979 Fire Insurance Maps (FIMs) are incomplete, depicting only the central-eastern portion of the Subject Property. In the 1950 map, three buildings were depicted on the central portion of the Subject Property: Baptist Hospital, Crippled Childrens Hospital and a storage building. In the 1979 FIM, a dwelling was located at 1100 West Avery Street and three buildings, part of the Pensacola Christian Grade School, were depicted at 1000 and 1004 West Avery Street. Three buildings were depicted on the central portion of the property, the Crippled Childrens Hospital, the Baptist Hospital, and the Professional Office Building (1003 West Avery Street and 1000 West Moreno Street). A building labeled Hospital Supply Warehouse was depicted across North G. Street (1105 West Avery Street), four buildings labeled as "Clinic" were depicted at 1025, 1015, 1013 and 1001 West Moreno Street, an office/dwelling was located at 905 West Moreno Street, and a dwelling

Table 5. Historical Records Review

Aerial Photographs	Topographic Maps	City Directory (CD)	Fire Insurance Maps
appeared to be razed and replaced by a parking lot. No significant changes were observed from 1994 to 2023. **Adjoining and Vicinity**: On the 1940 aerial photograph the adjoined properties were mostly undeveloped land with what appeared to be single-family residences west of the Subject Property. A pond is located approximately 0.2 miles to the west. By 1951 residences and commercial buildings were located on the adjoined properties and the Pensacola High School was located approximately 0.23 miles to the northeast. Residential and commercial development increased in the area in the following decades, and no significant changes were observed from the 1990s to the present.	approximately 0.23 miles to the northeast. No significant changes were observed in the 1987 and 1994 topographic maps. No features are depicted on the 2015 and 2021 topographic maps.	1983, and as Executive Survival Systems in 1978 and 1983. *912 West Blount Street* – No listings. *1000 West Blount Street* – listed as Baptist Health South Fl Inc. in 2012, 2016, 2020, and 2022, as residential (single name) in 1968, 2003 and 2008, as a physician office in 1973, 1978, 19831995, 2000, and 2003, and as vacant in 1986. *1010 West Blount Street* – listed as Baptist Health Care Foundation in 2000, 2003, and 2010, as residential (single name) in 1990, and as a physician office in 1968, 1973, 1978, and 1983. *1200 West Blount Street* – No listings. *1218 West Blount Street* – listed as residential (single names) in 1960, 1964, 1968, 1978, 1973, 1986, 1990, 1995, 2000, 2003, and 2008. *840 West Moreno Street* – listed as Chain Reaction – Social Service & Welfare in 2012, 2016, 2020, and 2022, as Pensacola Promise – Social Service & Welfare in 2008 and 2012, as residential (single name) in	was located at 901 and 903 West Moreno Street. **Adjoining and Vicinity**: Dwellings were depicted to the south and east of the Subject Property on the 1950 and 1979 FIMs. A transformer yard was depicted east of the northern portion of the Subject Property in the 1979 FIM at the intersection of West Avery Street and North D Street.

Table 5. Historical Records Review

Aerial Photographs	Topographic Maps	City Directory (CD)	Fire Insurance Maps
		1955, 1960, 1964, 1968, 1978, 1983, 1986, 1990, 1995, 2000 and 2003, and as Lupus Foundation Pensacola in 2003. *901 West Moreno Street* – listed as PFC Clinton Cox Family Ctr – Family Counseling in 2012, 2016, 2020, and 2022 and as residential (single name) in 1955, 1960, 1964, 1968, 1973, 1978, 1983, 1986, 1990, 1995, 2000 and 2003. *905 West Moreno Street* – listed as Baptist Regional Medical FCU – Credit Union in 2003, 2008, 2012, and 2016, as residential (single name) in 1955, 1960, 1964 and 2003, as a physician office in 1973, 1978, 1983, 1995, and as vacant in 1968 and 1986. *1011 West Moreno Street* – listed as residential (single names) in 2003, as a physician office in 2000 and 2003, as Women's Community Health Center in 1990, and 1995, as a physician office in 1973, 1978, 1983, and 1986, Petterson & Packard Building (physician office) in 1960, 1964, and 1968, and as vacant in 1978.	

Table 5. Historical Records Review

Aerial Photographs	Topographic Maps	City Directory (CD)	Fire Insurance Maps
		1015 West Moreno Street – listed as Homecare Services -Emerald CST in 2012, and 2016, as Careminders Home Care in 2008, and as North Hill Pharmacy in 1964, 1968, 1973, 1978, 1983, 1990, and 1995. *1200 West Moreno Street* – listed as residential (single name) in 1955, 1964 and 1968 and as vacant in 1960. *1201 West Moreno Street* – listed as Baptist Hospital Sleep Center in 2008, 2012, 2016, 2020, and 2022, as a physician office in 2020 and 2022, as Baptist Hospital Center-Weight in 1995 and 2003, as Smoke Stoppers in 1990, as Family Practice Center clinic (1983), as residential (single name) in 1950, 1955, 1960, 1964 and 1968. **Adjoining and Vicinity**: Listings for the West Moreno Street started in 1927 and 1928 and were mostly residential from 1927 to 1973. Listings on West Moreno Street included, but were not limited to, Medical Building (1960, 1964, 1968, and 1978), Patterson and Packard Physicians (1960, 1964, and 1968), Seventh-day Adventist Church (1964), North hill Pharmacy	

Table 5. Historical Records Review

Aerial Photographs	Topographic Maps	City Directory (CD)	Fire Insurance Maps
		(1964, 1968, 1978, 1983, 1990, and 1995), Amecon Aluminum Components (1986), Women`s Community Health Center (1990 and 1995), Lupus Foundation Pensacola (2000 and 2003), Careminders Home Care (2012) and several clinics and physicians (listed as single names). Listings for the West Blount Street were mostly residential, physicians (listed as singe names) and the Friendship Baptist Church from 1946 to 2022.	
In summary, the review of aerial photographs, topographic maps, and city directories revealed usages that could be indicative of hazardous materials or chemical storage, management, usage, or disposal at the Subject Property or in the immediate vicinity that could pose a threat to the surface or subsurface quality at the Subject Property. However, in this review, Geosyntec noted no definitive features showing chemical management, chemical spills or evidence of waste disposal on or into the ground at the Subject Property. Our opinions on the nature of the historical features of the Subject Property and the surrounding area are included in Section 7 of this report.			

4.3 Local, County, State, and Federal Files

Geosyntec contacted local, county, and state agencies via telephone and electronic mail to inquire as to whether they possessed relevant records regarding the Subject Property. Relevant information is summarized below. Excerpts of relevant regulatory agency documents are presented in **Appendix D**.

4.3.1 Local Fire Department Records

On 11 June 2024, Geosyntec contacted the City of Pensacola Fire Department via email to inquire about incidents at the Subject Property. As of the date of this report a response has not been received from the City of Pensacola Fire Department.

4.3.2 City or County Records

Geosyntec contacted the Escambia County via e-mail on 11 June 2024 regarding emergency response, spill records, and information on septic systems and supply wells available for the Subject Property. As of the date of this report, a response has not been received from Escambia County.

4.3.3 State Records

Geosyntec searched FDEP's online Information Portal[7] and Contamination Locator Map[8] for information relevant to the environmental condition of the Subject Property, including all associated physical addresses listed for the Subject Property, and vicinity properties.

Documentation was available on the FDEP database for the Subject Property as Fresenius Medical Care and Baptist Hospital West Expansion and Baptist Hospital. Documents available for the Fresenius Medical Care facility were related with NPDES permit FLR10MQ26, a Notice of Intent to Use Generic Permit for Stormwater Discharge was submitted to the FDEP in April 2013. A Stormwater Pollution Prevention Plan (SWPPP) was available for the Baptist Hospital West Expansion. Baptist Hospital hazardous waste inspection reports for the years of 1993, 1995, and 2001 were available for review.

Based on information provided in a September 2012 *Remedial Action Plan* prepared by Enviro-Pro-Tech for the Baptist Hospital, two 10,000-gallon USTs were installed on the Subject Property in July 1976. The USTs were previously used to fuel a standby generator and fire pump. Petroleum stains were reportedly observed on the northern UST`s fill tube and on the return containment pump during the closure assessment; a Discharge Report Form (DRF) was also submitted to FDEP on 19 October 2009. Based on a review of the DRF, approximately 25 to 100 gallons of diesel was

[7] https://prodenv.dep.state.fl.us/DepNexus/public/searchPortal
[8] https://prodapps.dep.state.fl.us/dep-clnup/

estimated to have discharged from the USTs. An attempt was made to remove the USTs (the northern half of the northern tank was reportedly severed and removed for disposal); however, it was decided that further excavation would jeopardize the nearby structures, and both USTs were closed in place.

Vapor concentrations measured on the soil/pea gravel near the USTs' fill port area ranged from 2,750 parts per million (ppm) to 4,601 ppm. Contaminated soil/pea gravel was excavated, and soil/pea gravel exhibiting a petroleum-like odor and/or excessive vapor concentration was segregated. Based on laboratory analysis of a soil sample collected from the segregated soil, it was considered special waste and was disposed of at the Escambia County Perdido Landfill. Perched groundwater was removed from the bottom of the tank pit, first by Aaron Oil Company of Mobile, Alabama (1,724 gallons of liquid removed) and then by SWS First Response (1,800 gallons of liquid removed). A groundwater extraction system with disposal of the groundwater to the sanitary sewer system was chosen as the remediation method for the Subject Property. The groundwater extraction system consisted of two groundwater recovery wells that was started on 13 December 2013 to address the remaining dissolved-phase hydrocarbon contamination at the site. A total of 3,412 gallons of groundwater were recovered by the system between startup and 18 September 2014 when the system was turned off due to impending construction at the hospital. Based on the Quarterly Operations Report prepared by Enviro-Pro-Tech, Inc. dated November 2014, water samples were collected from four wells and analyzed for benzene, toluene, ethylbenzene and xylenes (BTEX) and methyl tert-butyl ether (MTBE), polycyclic aromatic hydrocarbons (PAHs) and total petroleum hydrocarbons (TRPH). Ethylbenzene, naphthalene, and 1 – and 2 – methylnaphthalene were detected at concentrations above FDEP Groundwater Cleanup Target Levels (GCTLs). The apparent groundwater flow trends in a southerly direction. A Conditional Site Rehabilitation Completion Order (CSRCO) was issued by FDEP for the Subject Property on 1 June 2022; FDEP noted that a Supplemental Site Assessment Report dated 7 May 2017 was reviewed, and the criteria in Chapter 62-780, Florida Administrative Code was met. As such, contaminants remaining at the Subject Property were limited to groundwater. Based on the CSRCO, the groundwater contaminant plumes were located northwest of the north building and north of the energy center. A Declaration of Restrictive Covenant (DRC) was recorded by Baptist Hospital, Inc. on 10 January 2022. The following restrictions were identified for the Subject Property: no groundwater use, no dewatering, and no stormwater facilities affecting groundwater.

Documentation was available on the FDEP database for vicinity properties, as follows:

- ***Gulf Power North Hill Substation*** - This facility is located at West Avery and D Street (approximately 209 feet to the east-northeast, hydraulically up to cross-gradient). Based on a letter prepared by Gulf Power Company dated 31 March 1988, Gulf Power Company used a commercially available herbicide, of which the primary active ingredient was arsenic trioxide, in electrical substations for weed control. A testing program was started to determine if soil treated with the herbicide would be classified as hazardous waste if

removed from the substation and to determine any impacts on groundwater from the herbicide. Based on the May 2003 *Soil Excavation Report* prepared by Earth Science and Environmental Engineering for the North Hill Retired Substation, the soil removal at the nearby substation began on 17 March 2003 and was completed on 20 March 2003. A field portable x-ray fluorescent unit was used to define contamination (defined as arsenic concentrations above 10 mg/kg) during excavation activities. Soil confirmation samples were collected and analyzed, confirming arsenic concentrations above the guidance concentration of 10 mg/kg in five soil samples. A total of 2,169.36 tons of contaminated soil was removed and properly disposed. Upon completion of the excavation an asphalt parking lot was constructed over the substation facility. The October 2003 *Addendum to the North Hill Retired Substation Soil Excavation Report* stated that a low permeability sandy-clay to clayey-sandy layer, with an average thickness of 15 feet underlay the entire facility and that, in conjunction with groundwater depth of 30.5 feet below land surface, makes the potential for groundwater contamination highly unlikely. Based on the December 2022 *Institutional Controls/Engineering Controls Audit Report* prepared by Arcadis, soil and groundwater assessments were completed at the facility from 2003 to 2005. On 28 July 2010, Gulf Power Company recorded a DRC to address remaining soil impacts. The DRC includes a land use restriction, a digging restriction, a dewatering restriction, and an engineering control in the form of an impermeable cap. The facility received a CSRCO on 13 September 2010.

- ***Glens Service Stations Inc*** – This facility is located at 2101 N E Street (approximately 724 feet to the north-northeast). Based on an *Environmental Site Investigation Report* prepared by LFR Inc. (LFR) on 21 May 2008, the facility operated as a gas station since 1971. During Geosyntec`s site reconnaissance, this property was observed to be redeveloped into Infrastructure Specialty Services, a general contractor. The facility reportedly included four USTs, two 4,000-gallon gasoline USTs, one 1,000-gallon diesel fuel AST and one 6,000-gallon unleaded gasoline UST. In 1994, the 1,000-gallon UST and one of the 4,000-gallon USTs were closed in place. A discharge notification form (DNF) was submitted in November 1988, and the facility entered the Early Detection Incentive (EDI) program in September 1989. A *Contamination Assessment Report* was submitted in July 1993 and approved by FDEP in August 1993. Contamination was identified in soil and groundwater during the assessment. A soil-vapor extraction (SVE) system was started in September 1994. The system was operated and monitored until March 1996, when NFA status was granted to the facility.

  In March 2006, a system investigation was conducted for insurance purposes, and results of the soil screening and analyses conducted in the field showed petroleum impacted soil present on the eastern side of the eastern tank pit. Based on the elevated levels of toluene, ethylbenzene, and total xylenes, and lower levels of more soluble constituents such as benzene and MTBE, it was concluded that the contamination did not appear to be a recent

occurrence. Supplemental site assessment was conducted from February to May 2007 and contamination was confirmed. LFR determined that, in addition to the 1988 release, there was evidence of a second, more recent release, which occurred at some point between 2003 and May 2008. Based on the February 2012 *Remedial Action Plan* prepared by AMEC Environmental & Infrastructure, Inc, due to the discovery, a request to the FDEP to rescind the NFA approval letter and to reassign the facility into the EDI program was submitted. FDEP rescinded the SRCO in October 2006. Groundwater assessment and light non-aqueous phase liquid (LNAPL) recovery activities were completed at the facility between January 2009 and March 2009. During the week of 17 October 2011, three of the four USTs (1,000-gallon diesel, 4,000-gallon mid-grade gasoline and 4,000-gallon premium grade gasoline) were removed from the facility. The February 2012 *Remedial Action Plan* suggested an SVE system and air sparge in conjunction with monitoring as remedial options for the facility. The remedial system operation was initiated in January 2013, with the thirteenth quarter of system operation being concluded in February 2016. Post Active Remediation Monitoring was completed in June 2016 and September 2016. Based on the June 2016 and September 2016 groundwater analytical results, the system operation resumed in November 2016. Remediation progress monitoring was completed in February 2017 and March 2017. Based on the February 2017 and March 2017 groundwater analytical results, discontinuation of system operation was recommended. Based on the June 2024 Post Active Remediation Monitoring (PARM) Groundwater Sampling Event at Smart Fill No. 1 (Glen's Super Service Station) letter prepared by GLM & Associated, Inc., one well was sampled for BTEX, MTBE and PAHs on 19 May 2024 and total xylenes were found below Groundwater Cleanup Target Levels (GCTLs). Other than a Naphthalene detection of 26 µg/L below the GCTL, no other parameters were found above laboratory method detection limits. Based on review of previous reports and statements on historical groundwater flow directions, the groundwater flow in the property has been consistently to the south/southeast.

4.3.4 Federal Records

The Subject Property, noted as Baptist Reg Health Service located at 1000 West Moreno Street, was identified in the ECHO database with a terminated permit (FLR10MQ26) under ICIS-NPDES and as an active very small quantity generator (VSQG) under RCRAInfo with no violations. USPS Pensacola Vehicle Maintenance Facility, located at 1400 West Jordan Street (approximately 0.33 miles to the northwest of the Subject Property), was listed with an active industrial stormwater permit (FLRNEE145) under ICIS-NPDES with no violations. USPS Pensacola P & DC & VMF, located at 1400 West Jordan Street (approximately 0.33 miles to the northwest of the Subject Property), was listed as an active VSQG under RCRAInfo with no violations.

Review of the USEPA National Priorities List (NPL)[9] database on 3 August 2024 did not reveal records in connection with the Subject Property or surrounding properties. This database lists sites of national priority among the known releases or threatened releases of hazardous substances, pollutants, or contaminants throughout the United States and its territories.

4.4 Other Documents Reviewed

The User provided an *Environmental Screening Report* which was prepared by Cameron-Cole in December 2022 for the Baptist Hospital "E" Street Campus at 1000 West Moreno Street. The assessed property comprised 44.5 acres, including the Subject Property. At the time of the report, the main hospital complex was developed with a 6-story hospital building that comprised 412,790 square feet (sq ft) and was originally constructed in 1949. Evidence of Environmental Concerns (ECs) was not identified associated with the Subject Property. A copy of the report is provided in **Appendix B**.

[9] https://epa.maps.arcgis.com

5. SUBJECT PROPERTY RECONNAISSANCE

A reconnaissance of the Subject Property was conducted in accordance with the information provided in **Table 1**. Representatives from the current owner (Baptist Health Care) were present during the site reconnaissance to escort Geosyntec personnel. To meet assessment objectives, Geosyntec first observed interior operations as they related to facility activities and then observed exterior areas including the Subject Property perimeter and area reconnaissance. Business-related activities were mostly ceased at the Subject Property (excluding laundry and some IT functions), and the interior spaces were primarily vacant.

Photographs taken during the reconnaissance are included in **Appendix E**. Adjoining properties were observed from their perimeters.

The focus of the site reconnaissance was to identify evidence of hazardous substances and petroleum products used, stored, or discarded; Geosyntec also inspected the Subject Property for areas of disturbed or discolored soil, suspect equipment, and building materials that may contain hazardous substances; areas of distressed vegetation; wastewater discharge areas; storage tanks/septic systems; waste management and disposal areas; lagoons; pits; sumps; surface water management areas; and stained surfaces.

5.1 Utility Service and Materials Management Provider Information

The utility service and materials management providers and practices at the Subject Property are summarized (**Table 6**) from information supplied during Geosyntec's site reconnaissance.

Table 6. Subject Property Utilities and Materials Management

Utility Service/Materials Management	Service Provider
Electricity	Florida Power and Light
Natural gas	Pensacola Energy
Sanitary wastewater disposal	Escambia County Utility Authority
Industrial wastewater disposal	None identified.
Drinking water supply	City of Pensacola.
Irrigation water supply	On-site irrigation wells.
Stormwater disposal	Stormwater runoff from paved areas and roof drains reportedly discharges toward a stormwater outlet on the southeast corner of the Subject Property.
Solid (non-hazardous) waste disposal	Not identified.
Hazardous waste disposal	Not identified.

Table 6. Subject Property Utilities and Materials Management

Utility Service/Materials Management	Service Provider
Universal waste	Not identified.

5.2 Interior and Exterior Observations

Observations made during the site reconnaissance for the Subject Property are documented in **Table 7**.

5.3 Adjoining Property Reconnaissance

During the site reconnaissance, Geosyntec observed the adjoining properties from the Subject Property or public vantage points in an attempt to identify possible sources of obvious environmental impairment that could affect soil and groundwater quality at or result in vapor migration into the Subject Property as a result of surface water runoff, groundwater transport, or similar pathways. Geosyntec saw no obvious evidence of chemical storage or releases to the ground at adjacent properties during the reconnaissance. Additional information regarding adjoining land use is provided in Section 2.4.

Table 7. Interior and Exterior Observations

ASTM Section E1527-21	Feature or Condition	Description
Interior and Exterior Observations		
9.4.11	General Usage of Hazardous Substances and Petroleum Products	The Subject Property was formerly operated as a regional hospital, as such general usage of hazardous substances and petroleum products observed were as follows: Diesel fuel was stored and used to power emergency generators in the event of a power outage. Fuel for generators at the Subject Property was formerly stored in USTs, and later in two ASTs. A diesel fuel tank used for a generator is also located on the southern side of the BHU. Hazardous substances identified at the site included four types of boiler water treatment/additives stored in the covered area between the north towers and the main hospital building.

9.4.12	Aboveground Storage Tanks (ASTs)	Geosyntec observed the following ASTs during the site reconnaissance: • Two diesel fuel ASTs were located on the northwestern portion of the property. The ASTs were double-walled and appeared to be in good condition. The ASTs were not located in a containment basin. Multiple groundwater monitoring wells were observed within this vicinity. When asked about the ASTs, Subject Property owner representative Eamonn Wheelock stated that Baptist plans to sell the ASTs to a third party. • One aviation fuel AST (approximately 15,000-gallon capacity, double-walled) was located near the southeast corner of the main hospital building. The AST was double-walled and was situated on a concrete pad without secondary containment basin. The interstitial monitor fuel indicator showed the interstitial space was halfway full of fluid. Groundwater monitoring wells were observed near the AST. Two single-walled pipes were observed between the aviation fuel AST and the main hospital building. Based on information provided by the Subject Property owner/representative these pipes appeared to have been buried for approximately 45 years. No inspection records were identified for the pipes, and Geosyntec was unable to observe their condition. • One diesel AST (approximately 1,000-gallon capacity, double-walled) was located on the south side of the BHU. This AST was located on a concrete pad adjacent to a diesel generator. Rust was present on the AST, and the interstitial monitor indicated fluid within the interstitial space. • An AST containment area (no AST present) was observed on the southern side of the building located at 1201 W. Moreno Street. The containment area was rectangular and was constructed of concrete with approximate dimensions of 8 feet long by 7 feet wide. There were no obvious signs of staining or stressed vegetation within the area of the AST containment basin. • One approximately 100-gallon polyethylene tank containing aqueous film forming foam (AFFF) associated with a fire suppression system was located near the helicopter pad on the roof of the main hospital building.

Table 7. Interior and Exterior Observations

ASTM Section E1527-21	Feature or Condition	Description
9.4.12	Underground Storage Tanks (USTs)	During the site walk, the Subject Property owner representative identified the area where the former diesel USTs were located, adjacent to the two 10,000 diesel ASTs near the northwestern corner of the main hospital building. One UST was reported by Mr. Wheelock to be abandoned on-site and is present in this location (review of historical records indicated that two USTs were closed in place at this location).
9.4.13	Odors	Strong petroleum odors were noted in the vicinity of the aviation fuel AST located southeast of the main hospital building. Petroleum odors were also noted near the aviation fuel lift station when the covers of adjacent monitoring wells were opened.
9.4.14	Pools of Liquids	Multiple puddles of water were observed within the interior of the main hospital building, BHU, and north towers. This water was identified to be a result of roof leaks as well as piping leaks. Water was observed to be leaking from the boiler room out to the ground surface adjacent to the building.
9.4.15	Drums ≥ 5 Gallons	Several containers of additives were observed north of the main hospital building. The 20-gallon containers were labelled: “RLT 35 Steam Boiler Condensate Return Line Treatment”; “BWT 2745 Boiler Water Treatment”; “ALKAPRO 6040 alkalinity source”; and “OXIGON 102 oxygen scavenger”.
9.4.16	Hazardous Substances and Petroleum Products Containers	No hazardous substances or petroleum products in addition to those described above were observed.
9.4.17	Unidentified Substances/Containers	Unidentified substances/containers were not observed during Geosyntec’s site visit.

Table 7. Interior and Exterior Observations

ASTM Section E1527-21	Feature or Condition	Description
9.4.18	Indication of Polychlorinated Biphenyls (PCBs)	Several pad-mounted transformers were observed at several locations on the Subject Property. Two transformers were located near the northwestern corner of the main hospital building, near the two 10,000-gallon diesel ASTs. One transformer was located north of the north towers near the adjacent parking lot. Two transformers were located on the southeastern side of the northeastern north tower. One transformer was located near the southeastern corner of the BHU. Most of these transformers were owned by FPL. Pole-mounted transformers were present on several power poles within the rights-of-way of the roads traversing the Subject Property. It is unclear as to which transformers were owned by the electrical power provider (FPL) and which were owned by Baptist. At least two of these transformers appeared to be owned by Baptist and were likely installed between 1973-1981. Based on their age, PCBs may be present in the transformer oil. Pad-mounted transformers appeared to be in satisfactory condition, with some observed rust, but no observed damaged or leaking. Labels inspected on the did not indicate the presence or absence of PCBs.
Interior Observations		
9.4.19	Heating and Cooling Systems	A boiler provides heat to the main hospital building and north towers (radiant heat via pipes in the flooring). The office area of the main hospital building has central air conditioning; however, the type or quantity of refrigerant was not known by the Subject Property owner representative.
9.4.20	Stains/Corrosion	Minor staining was observed around generators for the BHU.

Table 7. Interior and Exterior Observations

ASTM Section E1527-21	Feature or Condition	Description
9.4.21	Drains and Sumps	Floor drains were present at multiple locations (bathrooms, janitor closets, morgue, etc.) within the main hospital building, the north towers, and BHU and drain to the sanitary sewer. No evidence of releases of hazardous substances or petroleum products to these drains. A sump/drain was observed within the concrete slab of the covered storage area between the north towers and the main hospital building, adjacent to the storage area of the boiler additive chemical containers. Minor staining was observed near the sump/drain. An oil-water separator (OWS) was observed on the eastern portion of the Subject Property. Geosyntec did not inspect the interior of the OWS, and inspection/maintenance records were not provided to Geosyntec for review. According to the Subject Property owner representative, runoff from the helipad is routed to the OWS via gutter, and a containment at the aviation fuel lift station may have been routed to the OWS.
Exterior Observations		
9.4.22	Pits, Ponds, or Lagoons	No evidence of pits, ponds, or lagoons was observed during Geosyntec's site visit.
9.4.23	Stained Soil or Pavement	Minor staining was observed around the AST area and beneath generators for the main hospital building and BHU.
9.4.24	Stressed Vegetation	No obviously stressed vegetation indicative of a chemical discharge or application was observed on the Subject Property.
9.4.25	Solid Waste	The Subject Property is currently producing some solid waste associated with laundry services on-site. Solid waste is placed into dumpsters collected by the City of Pensacola or others.

Table 7. Interior and Exterior Observations

ASTM Section E1527-21	Feature or Condition	Description
9.4.26	Wastewater and Stormwater Discharge	Industrial wastewater is not generated at the Subject Property. Sanitary wastewater is discharged to the sanitary sewer system owned and operated by ECUA. Stormwater from the roof and paved parking areas drain to multiple stormwater drains located around the main hospital building and enters the stormwater drainage systems.
9.4.27	Wells	Multiple monitoring wells were observed in the vicinity of the two 10,000-gallon diesel ASTs and former USTs located near the northwestern corner of the main hospital building. Additionally, extraction or injection wells associated with the former groundwater remediation system were observed. Two monitoring wells were located adjacent to the aviation fuel lift station. One irrigation well was observed near the southeastern corner of the main hospital building. Based on field observations, the monitoring wells did not appear to be abandoned.
9.4.28	Septic Systems	No septic systems were observed. ECUA maintains the sanitary sewer system in the area.

6. INTERVIEWS

6.1 Interview with Current Owner/Occupant/User

During the 18 July 2024 reconnaissance of the Subject Property, Geosyntec was escorted by and interviewed Eamonn Wheelock (Executive Director – Support Services at Baptist Health Care) as the current site owner representative. Mr. Wheelock explained that the Subject Property is owned by the Baptist Health Care, which moved the hospital operations from the Subject Property to a new Baptist Hospital location in September 2023. Mr. Wheelock escorted Geosyntec to areas of potential environmental concern and provided background and history of the facility to the best of his knowledge. Mr. Wheelock was not aware of any releases or spills (other than the ones documented in publicly available records). When asked if the laundry area had ever conducted any on-site dry-cleaning activities, he stated that he was not aware of any dry-cleaning ever performed at the Subject Property. Mr. Wheelock explained that the main fire suppression system on the rooftop helicopter landing pad was offline for at least 10 years. A temporary system, utilizing AFFF, was brought to the rooftop helicopter pad after the main system was offline. He indicated that the fire suppression system was tested annually to maintain the helipad certification and most runoff would enter a gutter which was routed to the on-site OWS. Mr. Wheelock did not recall any leaks or issues related to either the main fire suppression system. No other details were provided relating to the specific chemical content of the AFFF utilized with the fire suppression system.

6.2 Interview with Previous Owner/Occupant

Geosyntec was not provided with contact information for previous owners/operators of the Subject Property. Interviews with prior owners and occupants were not conducted as part of this assessment. This is considered a data gap (see **Section 7**).

6.3 Interview with Local Agencies

Geosyntec contacted local and county agencies via telephone or electronic mail to ask whether they possessed relevant records regarding the Subject Property, as discussed in **Section 4.3**.

7. FINDINGS AND CONCLUSIONS

Geosyntec has conducted a Phase I ESA in conformance with the scope and limitations of ASTM Practice E1527-21 of the Subject Property located at Pensacola, Florida. Any exceptions to, or deletions from, this practice are described in Section 1.4 of this report.

Following the Findings and Opinions section (Section 7.1), we present identified data gaps and conclusions (Sections 7.2 and 7.3) regarding any identified RECs, Controlled (CRECs), Historical RECs (HRECs), or de *minimis conditions* associated with the Subject Property.

7.1 Findings and Opinions

This assessment has revealed several findings that could represent an environmental condition on the Subject Property. Each finding and our opinion relative to its significance as an environmental condition is discussed below.

Recognized Environmental Conditions (RECs)

As defined by ASTM E1527-21, a REC is: *"(1) the presence of hazardous substances or petroleum products in, on, or at the subject property due to a release to the environment; (2) the likely presence of hazardous substances or petroleum products in, on, or at the subject property due to a release or likely release to the environment; or (3) the presence of hazardous substances or petroleum products in, on, or at the subject property under conditions that pose a material threat of a future release to the environment."*

- **Subsurface Piping and Oil/Water Separator at the Subject Property**: Four doubled-walled aboveground storage tanks (ASTs) were observed on the Subject Property during Geosyntec`s site reconnaissance on 18 and 19 July 2024, including one approximately 15,000-gallon aviation fuel AST located on the southwestern corner of the main hospital building. Two single-walled pipes were observed between the aviation fuel AST and the building. Based on information provided by the facility owner/operator, these pipes and the oil/water (O/W) separator appear to have been buried for approximately 45 years. Based on the age of the pipes and the O/W separator and the lack of inspection/maintenance records, this finding is considered a REC.

- **Aqueous Film Forming Foam Materials at the Subject Property:** A fire suppression system containing AFFF was observed on the helicopter pad on the roof of the main hospital building during Geosyntec`s site reconnaissance on 18 and 19 July 2024. AFFF suppression systems contain per- and poly-fluoroalkyl substances (PFAS). Two of the more common types of PFAS found in AFFF are perfluorooctanoic acid (PFOA) and perfluorooctane sulfonate (PFOS), and USEPA has listed PFOA and PFOS as hazardous substances under the Comprehensive Environmental Response,

Compensation, and Liability Act (CERCLA). In the absence of further detailed information regarding the composition of the AFFF previously utilized at this location, this finding was noted as a concern. Additionally, a polyethylene tank of AFFF appeared to be located next to the helipad. Based on the potential for impacts to the Subject Property associated with runoff and overspray during the annual system testing, this finding is considered a REC.

- **Lead-based Paint at the Subject Property**: Flaking exterior paint was observed on two of the vacant buildings located south of the main hospital building (1015 West Moreno Street). Buildings constructed in or before 1978 are presumed to contained lead-based paint (LBP), unless inspection or sampling are completed to refute this presumption. The potential for soil contamination with lead from the LBP in direct contact with soil is considered a REC.

Controlled Recognized Environmental Conditions

A CREC is a "*recognized environmental condition affecting the subject property that has been addressed to the satisfaction of the applicable regulatory authority or authorities with hazardous substances or petroleum products allowed to remain in place subject to implementation of required controls (for example, activity and use limitations or other property use limitations).*"

- **Petroleum Release at the Subject Property**: Based on information provided in the September 2012 Remedial Action Plan prepared by Enviro-Pro-Tech for the Baptist Hospital, two 10,000-gallon USTs were installed on the Subject Property in July 1976. The USTs were previously used to fuel a standby generator and the fire pump. Petroleum stains were reportedly observed on the northern UST`s fill tube and on the return containment pump during closure assessment, and a DRF was submitted to FDEP on 19 October 2009. Based on review of the DRF, approximately 25 to 100 gallons of diesel was estimated to have discharged from the USTs. An attempt was made to remove the USTs (the northern half of the northern tank was reportedly severed and removed for disposal); however, it was decided that further excavation would jeopardize the nearby structures, and both USTs were closed in place. Vapor concentrations measured on the soil/pea gravel near the USTs' fill port area ranged from 2,750 parts per million (ppm) to 4,601 ppm. Contaminated soil/pea gravel was excavated, and soil/pea gravel exhibiting a petroleum-like odor and/or excessive vapor concentration was segregated. Based on laboratory analysis of a soil sample collected from the segregated soil, it was considered special waste and was disposed of at the Escambia County Perdido Landfill. Perched groundwater was removed from the bottom of the tank pit, first by Aaron Oil Company of Mobile, Alabama (1,724 gallons of liquid removed) and then by SWS First Response (1,800 gallons of liquid removed). A groundwater extraction system with disposal of the groundwater to the sanitary sewer system was chosen as the remediation method. The groundwater extraction system consisted of two groundwater recovery wells that startup on 13 December 2013. A

total of 3,412 gallons of groundwater were recovered by the system between startup and 18 September 2014 when the system was turned off due to impending construction at the hospital. Based on the Quarterly Operations Report prepared by Enviro-Pro-Tech, Inc. in November 2014, water samples were collected from four wells and analyzed for benzene, toluene, ethylbenzene and xylenes (BTEX) and methyl tert-butyl ether (MTBE), polycyclic aromatic hydrocarbons (PAHs) and total petroleum hydrocarbons (TRPH). Ethylbenzene, naphthalene, and 1 – and 2 – methylnaphthalene were detected at concentrations above FDEP Groundwater Cleanup Target Levels (GCTLs). A CSRCO was issued by FDEP for the Subject Property on 1 June 2022 stating that a Supplemental Site Assessment Report dated 7 May 2017 was reviewed, and the criteria in Chapter 62-780, Florida Administrative Code was met, and that contaminants remaining were limited to groundwater. Based on the CSRCO, the groundwater contaminant plumes were located northwest of the north building and north of the energy center. It should also be noted that a well abandonment report is required by FDEP as part of the final conditions of the CRSCO (noting all remaining wells associated with the cleanup have been properly grouted/sealed up to land surface), and Geosyntec was not able to locate a copy of this type of report**.** A DRC was recorded by Baptist Hospital, Inc. on 10 January 2022. The following restrictions were imposed to the Subject Property: no groundwater use, no dewatering, and no stormwater facilities affecting groundwater. Based on remaining groundwater contamination at the Subject Property, and the associated DRC, this finding is considered a CREC**.**

Historical Recognized Environmental Conditions

An HREC is "*a previous release of hazardous substances or petroleum products affecting the subject property that has been addressed to the satisfaction of the applicable regulatory authority or authorities and meeting unrestricted use criteria established by the applicable regulatory authority or authorities without subjecting the subject property to any controls (for example, activity and use limitations or other property use limitations. A historical recognized condition is not a recognized environmental condition."*

- No HRECs were identified during this Phase I ESA.

De Minimis Conditions

A *de minimis* condition is "a condition *related to a release that generally does not present a threat to human health or the environment and that generally would not be the subject of an enforcement action if brought to the attention of appropriate governmental agencies. A condition determined to be a de minimis condition is not a recognized environmental condition nor a controlled recognized environmental condition.*".

Based on the information Geosyntec obtained, Geosyntec has concluded that the following findings do not meet the definition of a REC, CREC or HREC and are therefore *de minimis* conditions:

- No *de minimis* conditions were identified during this Phase I ESA.

Additional Findings

Per ASTM E1527-21, *"[s]ome findings, but not necessarily all findings, may be indicative of the presence of"* RECs, CRECs, HRECs, or *de minimis* conditions, while other findings may not be indicative as characterized above. These findings that do not fall within the defined characterizations above are therefore considered as additional findings and not classified above.

- **Transformers with Potential PCBs**: Approximately six transformers were observed throughout the Subject Property, during Geosyntec`s site reconnaissance on 18 and 19 July 2024. It is unclear as to which transformers are owned by the electrical power provider (Gulf Power) and which are owned by Baptist. At least two of these transformers appear to be owned by Baptist and were likely installed between 1973-1981. No evidence of staining or leaks, or PCB labels was observed for any transformer located onsite.

- **Petroleum Products Storage at the Subject Property**: Four doubled-walled aboveground storage tanks (ASTs) were observed on the Subject Property during Geosyntec`s site reconnaissance on 18 and 19 July 2024. Two approximately 10,000-gallon diesel fuel ASTs were located on the northwestern portion of the property; one approximately 15,000-gallon aviation fuel AST was located on the southwestern corner of the main hospital building; and one approximately 1,000-gallon diesel AST was located on the southern side of the BHU. A petroleum odor was noted around the 15,000-gallon aviation fuel AST.

- **Known Contamination at Nearby Property**: Glens Service Stations Inc., located approximately 724 feet to the north-northeast (hydraulically upgradient), was identified as a contaminated site with an open release case from 2008. Based on review of environmental assessment documents identified in the FDEP database, the facility operated as a gas station since 1971 with multiple gasoline and diesel USTs and an AST. During Geosyntec`s site reconnaissance, this property was observed to be redeveloped into Infrastructure Specialty Services, a general contractor. A DNF was filed in November 1988 and the facility entered the EDI program in September 1989. Contamination was identified in soil and groundwater during assessment. An SVE system was operated from September 1994 until March 1996, when FDEP granted NFA status to the facility. In March 2006, a system investigation was conducted for insurance purposes, and results of the soil screening and analyses conducted in the field showed petroleum impacted soil present on the eastern side of the eastern tank pit. Supplemental site assessment was conducted from February to May 2007, and

contamination was confirmed. LFR Inc. determined that, in addition to the 1988 release, there was evidence of a second more recent release which occurred at some point between 2003 and May 2008. Due to the discovery, FDEP rescinded the SRCO in October 2006. As of July 2024, monitoring and remediation were still ongoing at the facility.

- **Boiler Additive Chemicals:** Several containers of additives were observed on the Subject Property during the site reconnaissance. The containers were stored within the covered storage area adjacent north of the main hospital building. The 20-gallon containers were labelled RLT 35 Steam Boiler Condensate Return Line Treatment, BWT 2745 Boiler Water Treatment, ALKAPRO 6040 alkalinity source, and OXIGON 102 oxygen scavenger. Minor staining was observed in the storage area.

- **Potential Dry-cleaning Facility at the Subject Property**: A laundry area was identified during the site reconnaissance; however, interior observations were not conducted. The Subject Property representative confirmed that dry-cleaning operations were not currently conducted within the laundry facility but could not confirm whether the laundry services at the main hospital ever included on-site dry cleaning.

As noted earlier, a DRC was recorded by Baptist Hospital, Inc. on 10 January 2022 for the Subject Property. The following restrictions were imposed to the Subject Property: no groundwater use, no dewatering, and no stormwater facilities affecting groundwater. The ongoing obligations by the Subject Property owner associated with the restrictions defined in the DRC are considered a Business Environmental Risk (BER).

Another BER was identified in relation to the potential LBP located on-site. As noted earlier, two of the vacant buildings located south of the main hospital building (1015 West Moreno Street) were observed to have deteriorating and flaking exterior paint. Buildings constructed in or before 1978 are presumed to contained LBP, unless inspection or sampling are completed to refute this presumption. The costs associated with the removal and disposal of LBP are considered a BER. Additionally, potential ACM was observed in transit panels, floor covering, and jacketing and spray-on covering for HVAC ducting and piping. This is consistent with asbestos that has been documented in other reports prepared for the property. The costs associated with the removal and disposal of ACM are considered a BER.

Data Gaps

In accordance with ASTM E1527-21, this section documents data gaps in the information obtained and reviewed as part of this Phase I ESA and discusses the associated significance. A data gap is defined as being "*a lack of or inability to obtain information required by this practice [ASTM E1527-21] despite good faith efforts by the environmental professional to gather such information*". A significant data gap is defined as "*a data gap that affects the ability of the environmental professional to identify*" a REC.

Our assessment revealed the following data gaps, as defined by ASTM:

- ASTM E1527-21 states that "*interviews with past owners, operators, and occupants of the property who are likely to have material information regarding the potential for contamination at the property shall be conducted to the extent that they have been identified.*" Geosyntec was not provided with and did not identify owner contact information prior to the current Subject Property owner.

- Aerial imagery was not provided at five year-intervals or less pursuant to ASTM E1527-21. Geosyntec attempted to supplement aerial imagery with additional imagery from Google Earth but was unable to reduce all intervals to five years or less. This is considered a data failure, and a data gap but is not considered significant.

- During the site visit conducted on 18 and 19 July 2024, not all interior rooms were visually inspected if the other representative areas were observed during the site visit. In addition, several of the vacant single-story buildings located in the southeastern portion of the property were not accessed for interior observations. As a result of this limited observation of certain interior areas, the observations reported should be considered as broadly representative of the current conditions in portions of the Subject Property.

- During the site visit, the laundry area was currently in operation, and interior observations were not conducted. The Subject Property representative confirmed that dry-cleaning operations were not currently conducted within the laundry facility but could not confirm whether the laundry services at the main hospital ever included on-site dry cleaning

Collectively, these data gaps are not considered to be significant to the Findings or the identification of RECs at the Subject Property.

7.2 Conclusions

Geosyntec has performed a Phase I ESA in conformance with the scope and limitations of ASTM Practice E1527-21 of the Subject Property located at Pensacola, Florida. Any exceptions to, or deviations from, this practice are described in **Section 1.4** of this report. This assessment has revealed no evidence of HRECs, or *de minimis* conditions in connection with the Subject Property. Three RECS, two CRECs, five additional findings and two BERs were identified in connection with the Subject Property. No *significant* data gaps were identified.

8. NON-SCOPE CONSIDERATIONS

This section presents client-requested non-scope considerations for additional due diligence that exceed AAI requirements as previously described in Section 1.4. No non-scope considerations were requested as part of this scope of work.

9. REFERENCES

ASTM. 2021. Standard Practice for Environmental Site Assessments: Phase I Environmental Site Assessment. E1527-21.

ERIS. 2024a. *Fire Insurance Map Research Results.* Environmental Risk Information Services. June 2.

ERIS. 2024b. Topographic Map Research Results. June 2.

ERIS. 2024c. Historical Aerial Report. June 4.

ERIS. 2024d. Physical Setting Report. June 2.

ERIS. 2024e. *City Directory Report*. June 4.

ERIS. 2024f. *Database Report.* June 4.

10. ENVIRONMENTAL PROFESSIONAL STATEMENT

I declare that, to the best of my professional knowledge and belief, I meet the definition of an Environmental professional as defined in §312.10 of 40 CFR Part 312. I have the specific qualifications based on education, training, and experience to assess a property of the nature, history, and setting of the Subject Property. I have developed and performed all appropriate inquiries in conformance with the standards and practices set forth in 40 CFR Part 312.

Signed by David J. Latham - Geosyntec Consultants

The qualifications of the above-signed professional are included in Section 11.

11. QUALIFICATIONS OF STAFF

David Latham, P.G.(FL)

Mr. Latham is a licensed professional geologist (P.G.) in the State of Florida and has over 30 years of experience as a hydrogeologist dealing with assessment and remediation of impacted soil and groundwater at a wide range of commercial, industrial, and governmental facilities. His experiences include the following areas: property transaction environmental due diligence; environmental support for brownfields redevelopment; regulatory compliance; contamination assessments/site assessments; geophysical investigations for assessment of hydrogeological conditions; project and program management including compliance with quality assurance and environmental health and safety issues; applicability of remedial measures for contaminated sites; operation & maintenance of groundwater remediation systems, and preparation and implementation of remedial action plans. Mr. Latham holds both a Master's Degree and Bachelor's Degree in Geology.

Ashley Cannon, E.I.(SC)

Ms. Cannon is an environmental professional with ten years of environmental compliance and management experience in the electric utility industry in the areas of air, water, waste, and PSM. Her environmental consulting experience with Geosyntec for the past five years has included projects involving site assessment and remediation, regulatory compliance, and environmental due diligence. Her professional experience and responsibilities include: Phase I/II ESA's; field investigations; groundwater, soil, and sub-slab vapor sampling; regulatory compliance inspections and reporting; and preparation and implementation of site assessment work plans and remedial action plans. Ms. Cannon is a registered Engineer in Training and holds a Bachelor's degree in Biosystems Engineering and Master's degree in Environmental Engineering from Clemson University.

Kyle Carlton, P.G. .(FL)

Mr. Carlton is a licensed professional Geologist with 18 years of experience within the environmental industry as a consultant primarily focused on assessment and remediation of commercial and industrial sites. Currently, Mr. Carlton is supporting and managing a variety of projects focusing on environmental due diligence, contamination delineation, hydrogeological investigations, aquifer testing, alternate source demonstrations (ASDs), and groundwater monitoring and remediation at coal combustion residual (CCR) facilities for utility clients. In addition, Mr. Carlton is supporting/managing groundwater monitoring projects at power substations impacted by arsenic in soil and groundwater. He is managing dry-cleaner sites in Florida and implementing sub-slab soil vapor extraction remediation system at an active facility.

Pauline Burdette

Ms. Burdette's practice focuses on environmental due diligence, comprehensive site assessment, and remediation (monitored natural attenuation). She has prepared Phase I and Phase II ESAs for numerous properties as part of environmental due diligence for property transactions. Ms. Burdette has managed NPDES permit application (temporary dewatering) for development projects located in North Carolina. She is practiced in the preparation of risk and resilience assessment reports and emergency response plans

for water treatment facilities, in accordance with the American Water Infrastructure Act. Ms. Burdette holds a PhD in Environmental Engineering from the Federal University of Santa Catarina – Brazil.

FIGURES

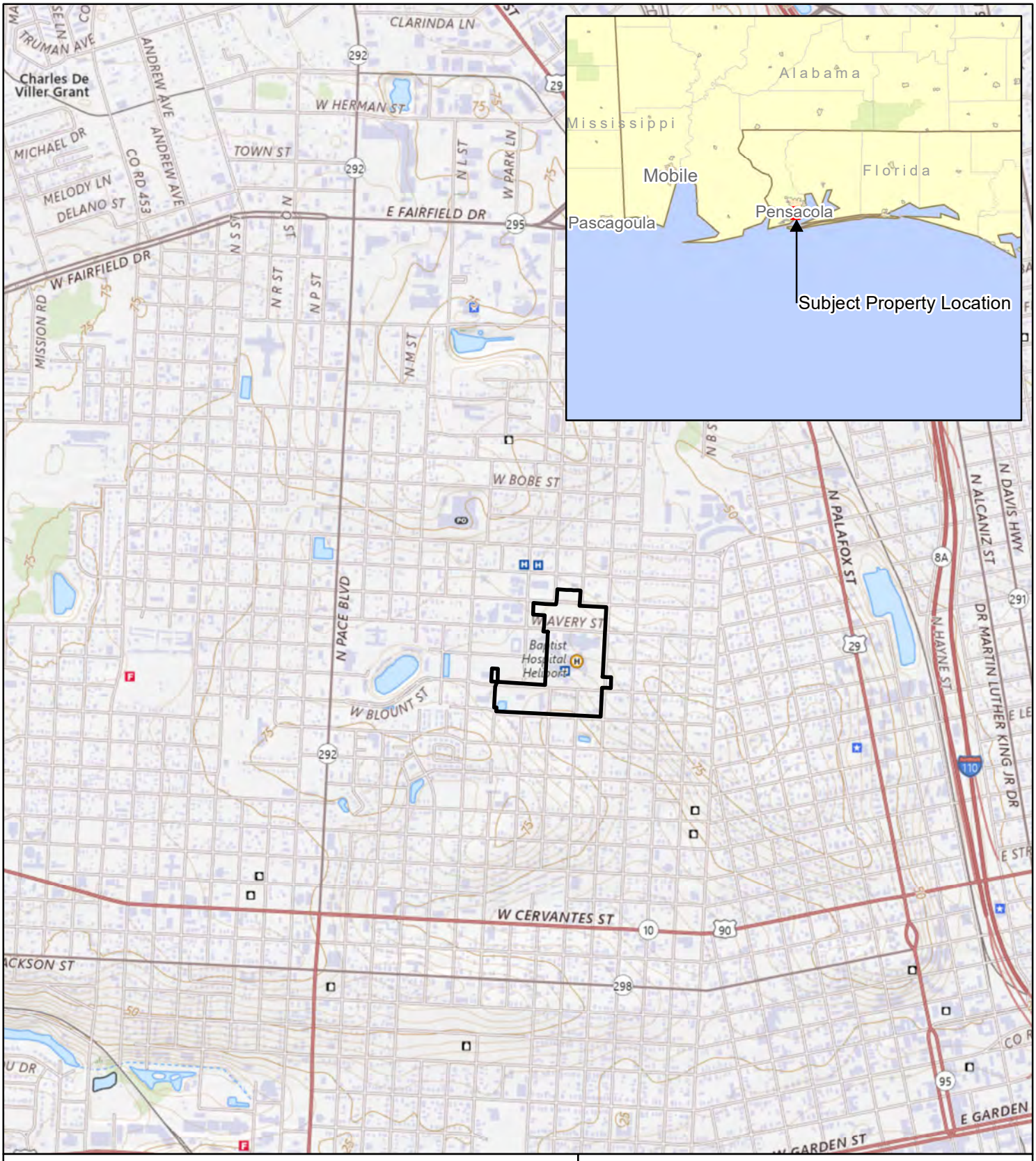

Legend

Subject Property Location*

* Subject Property parcel boundaries are based on the tax assessor information. Roads are not included on the Subject Property boundary

N

0 750 1,500 3,000 Feet

USGS The National Map: National Boundaries Dataset, 3DEP Elevation Program, Geographic Names Information System, National Hydrography Dataset, National Land Cover Database, National Structures Dataset, and National Transportation Dataset; USGS

Subject Property Location Map
Baptist Hospital Main Property
Pensacola, Florida

Geosyntec consultants

TF10686	September 2024

Figure 1

P:\CAD_GIS\Projects\TF10686_Pensacola\MXDs\Figure 1 Site Location Map01.mxd 8/28/2024 4:49:23 AM

Location ID	Parcel ID	Address
4	000S009050001058	1000 W MORENO ST
5	000S009050001058	1000 W MORENO ST
6	000S009050001058	1000 W MORENO ST
7	000S009050009057	905 W MORENO ST
8	000S009050012057	903 W MORENO ST
9	000S009050014076	1200 BLK MORENO ST
10	000S009050014076	1200 BLK MORENO ST
11	000S009050016057	901 W MORENO ST
12	000S009050017057	1515 N E ST
13	000S009050017076	1201 W MORENO ST
14	000S009050017076	1201 W MORENO ST
15	000S009050019057	912 W BLOUNT ST
16	000S009050019076	1200 BLK W BLOUNT ST
17	000S009050021076	1200 BLK W BLOUNT ST
18	000S009050022057	910 W BLOUNT ST
19	000S009050022076	1218 W BLOUNT ST
20	000S009050028057	1500 BLK N E ST
21	000S009050099056	1015 W MORENO ST
22	000S009050130056	1011 W MORENO ST
23	000S009050190056	1000 BLK W BLOUNT ST
24	000S009050220056	1000 BLK W BLOUNT ST
25	000S009050240056	1000 W BLOUNT ST
26	000S009050241056	1010 W BLOUNT ST
27	182S306000001007	1000 W AVERY ST BLK
28	182S306000004004	1017 W AVERY ST
29	182S306000005006	1115 W LAKEVIEW AVE
30	182S306000006003	1717 N E ST
31	182S306000008006	1113 W LAKEVIEW AVE
32	182S306000011006	AVERY ST OFF OF
33	182S306000017007	1102 W AVERY ST
34	182S306000110008	1800 N E ST BLK
35	182S306000110014	1905 N F ST
36	182S306000130014	1004 W LAKEVIEW AVE
37	182S306000140014	1010 W LAKEVIEW AVE
38	182S306000170014	1022 W LAKEVIEW AVE
42	000S009050019039	840 W MORENO ST
44	000S009050025079	1300 W MORENO ST

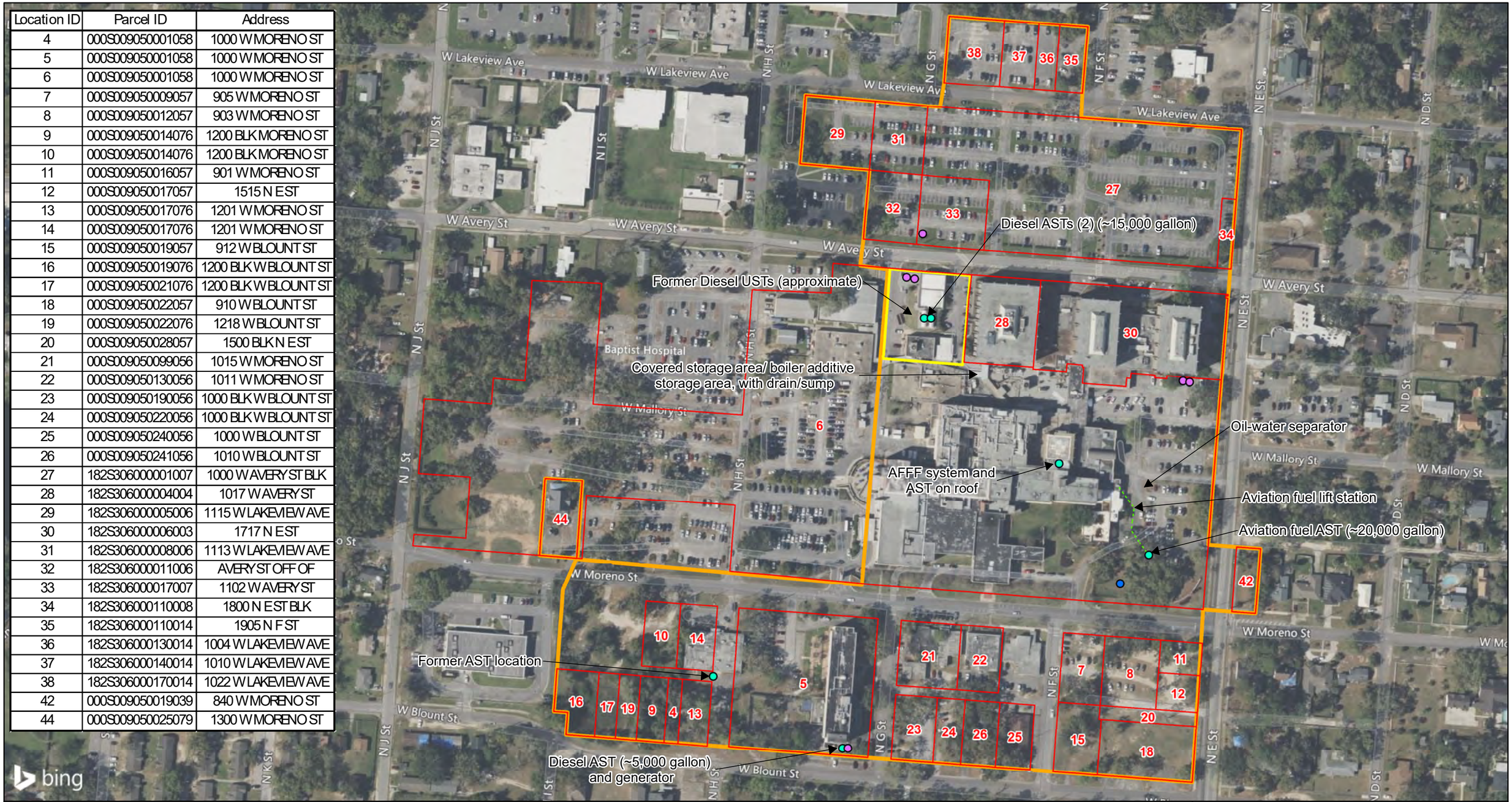

Legend

- Approximate Subject Property Boundary*
- Parcel Boundary
- Declaration of Restrictive Covenant (DRC) Area
- Aviation Fuel Line
- Water Supply Well
- Transformer
- AST

Note:
AFFF = Aqueous Film Forming Foam
AST = Aboveground Storage Tank
UST = Underground Storage Tank
Locations of Subject Property features are approximate.

* Subject Property parcel boundaries are based on the tax assessor information. Roads are not included on the Subject Property boundary

N

0 50 100 200 Feet

Subject Property Layout Map
Baptist Hospital Main Property
Pensacola, Florida

Geosyntec consultants

TF10686 | September 2024

Figure 2

P:\CAD_GIS\Projects\TF10686_Pensacola\MXDs\Figure 2 Site Layout Map01.mxd 9/6/2024 4:20:09 AM

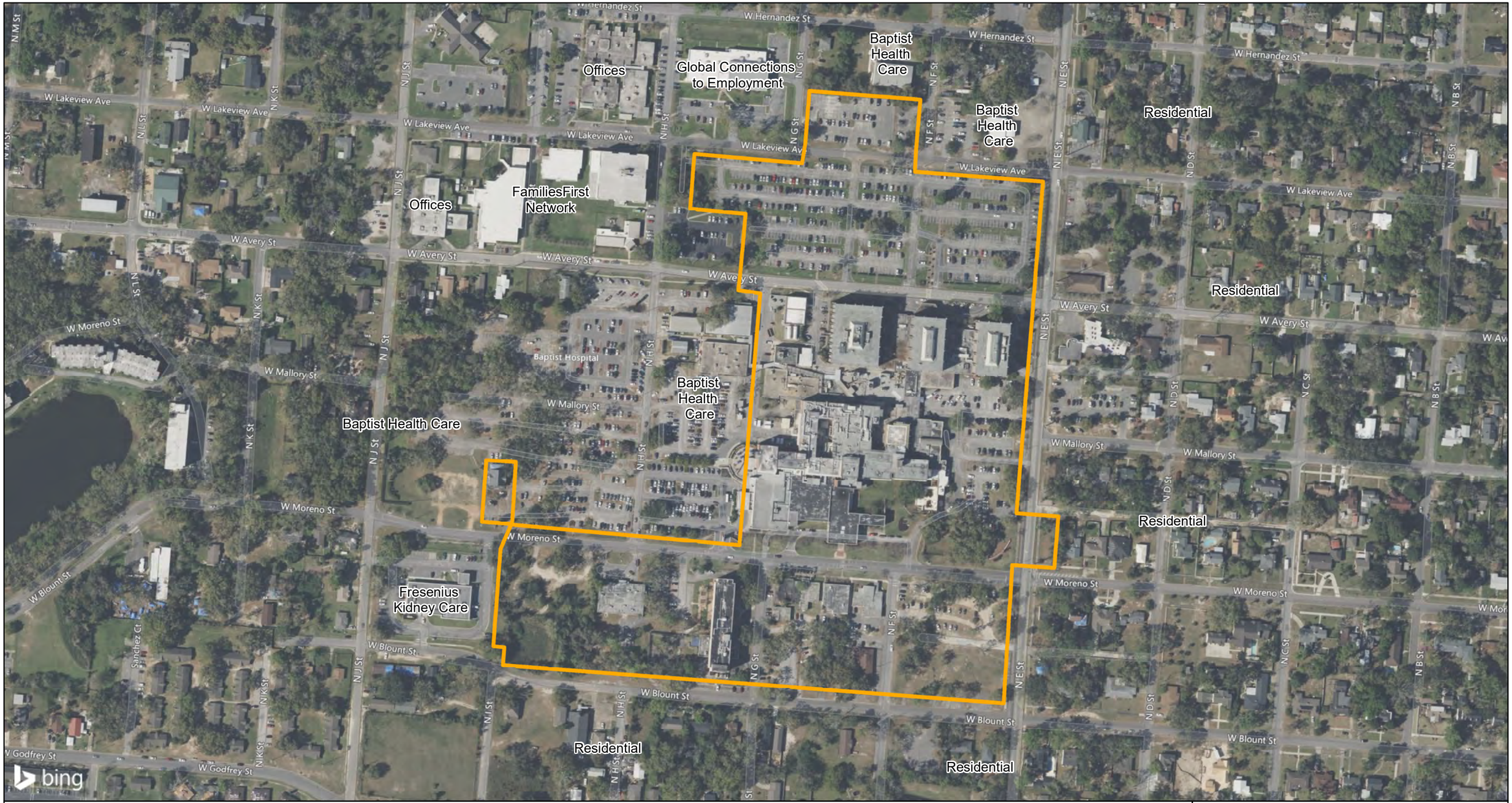

Legend

Approximate Subject Property Boundary*

* Subject Property parcel boundaries are based on the tax assessor information. Roads are not included on the Subject Property boundary

N

0 50 100 200 Feet

Subject Property Vicinity Map
Baptist Hospital Main Property
Pensacola, Florida

Geosyntec consultants

TF10686	September 2024	**Figure 3**

P:\CAD_GIS\Projects\TF10686_Pensacola\MXDs\Figure 3 Site Vicinity Map01.mxd 9/6/2024 4:29:32 AM

APPENDICES

APPENDIX A

Chris Jones
Escambia County Property Appraiser

General Information

Parcel ID:	000S009050001058
Account:	144143000
Owners:	BAPTIST HEALTH CARE INC
Mail:	C/O BAPTIST CORPORATE ADMINISTRATION 125 BAPTIST WAY, SUITE 6A PENSACOLA, FL 32503
Situs:	1000 W MORENO ST 32501
Use Code:	PRIVATE HOSPITAL
Taxing Authority:	PENSACOLA CITY LIMITS
Tax Inquiry:	Open Tax Inquiry Window

Tax Inquiry link courtesy of Scott Lunsford
Escambia County Tax Collector

Assessments

Year	Land	Imprv	Total	Cap Val
2023	$1,077,585	$46,560,811	$47,638,396	$47,638,396
2022	$1,077,585	$45,555,306	$46,632,891	$46,632,891
2021	$1,134,300	$43,092,611	$44,226,911	$44,226,911

Disclaimer

Tax Estimator

File for Exemption(s) Online

Report Storm Damage

Sales Data

Sale Date	Book	Page	Value	Type	Official Records (New Window)
11/15/2022	8899	1852	$100	QC	
12/1984	2004	222	$100	WD	
08/1980	1465	574	$100	QC	
01/1971	583	839	$32,000	WD	

Official Records Inquiry courtesy of Pam Childers
Escambia County Clerk of the Circuit Court and Comptroller

2023 Certified Roll Exemptions

FRATERNAL AND OTHER

Legal Description

ALL BLK 58 & 20 FT ALLEY LYING N OF LTS 19 THRU 28 MB 12 P 516 DB 203 P 207 DB 206 P 215 DB 254 P 269 DB 296 P...

Extra Features

ELEVATOR
METAL SHED

Parcel Information

Launch Interactive Map

Section Map Id: CA108

Approx. Acreage: 19.9043

Zoned: R-2

Evacuation & Flood Information Open Report

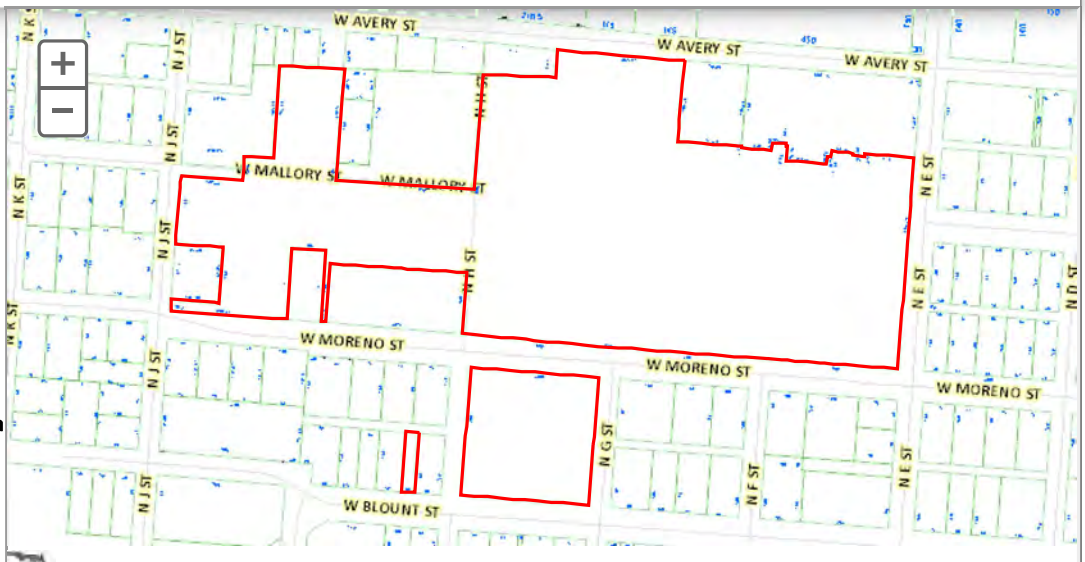

View Florida Department of Environmental Protection(DEP) Data

Buildings

Address:1000 W MORENO ST, Year Built: 1949, Effective Year: 1995, PA Building ID#: 24191

Structural Elements

DECOR/MILLWORK-*AVERAGE*
DWELLING UNITS-*0*
EXTERIOR WALL-*PRECAST PAN/CON*
EXTERIOR WALL-*BRICK-FACE/VENEER*
FLOOR COVER-*CARPET*
FOUNDATION-*STRUCTURAL*
HEAT/AIR-*CENTRAL H/AC*
INTERIOR WALL-*DRYWALL-PLASTER*
NO. PLUMBING FIXTURES-*990*
NO. STORIES-*6*
ROOF COVER-*BLT UP MTL/GYP*
ROOF FRAMING-*RIGID FRAME/BAR*
STORY HEIGHT-*10*
STRUCTURAL FRAME-*CONCRTE REINFRD*

Areas - 412790 Total SF

BASE AREA - *99088*
CANOPY - *2112*
FIFTH STORY - *49618*
FOURTH STORY - *49618*
OPEN PORCH FIN - *9714*
THIRD STORY - *54559*
UPPER STORY FIN - *112555*
UTILITY FIN - *35526*

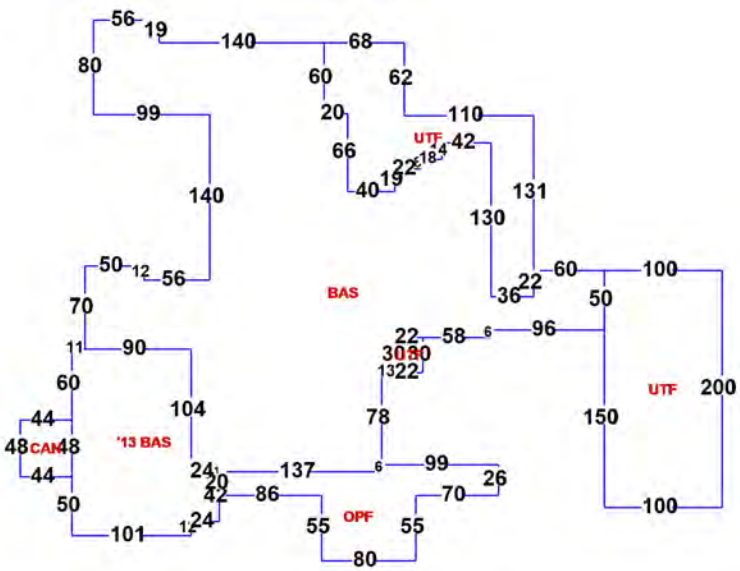

Year Built: 1974, Effective Year: 1974, PA Building ID#: 24192

Structural Elements

DECOR/MILLWORK-*AVERAGE*
DWELLING UNITS-*0*
EXTERIOR WALL-*METAL-MODULAR*
FLOOR COVER-*CONCRETE-FINISH*
FOUNDATION-*SLAB ON GRADE*
HEAT/AIR-*NONE*
INTERIOR WALL-*UNFINISHED*
NO. PLUMBING FIXTURES-*10*
NO. STORIES-*2*
ROOF COVER-*METAL/MODULAR*
ROOF FRAMING-*STEEL TRUSS/FRM*
STORY HEIGHT-*20*
STRUCTURAL FRAME-*RIGID FRAME*

Areas - 14879 Total SF

BASE AREA - *9143*
LOAD PFM COVERED - *380*
LOADING PLATFORM OPEN - *1330*
OFFICE AVG - *2013*
UPPER STORY FIN - *2013*

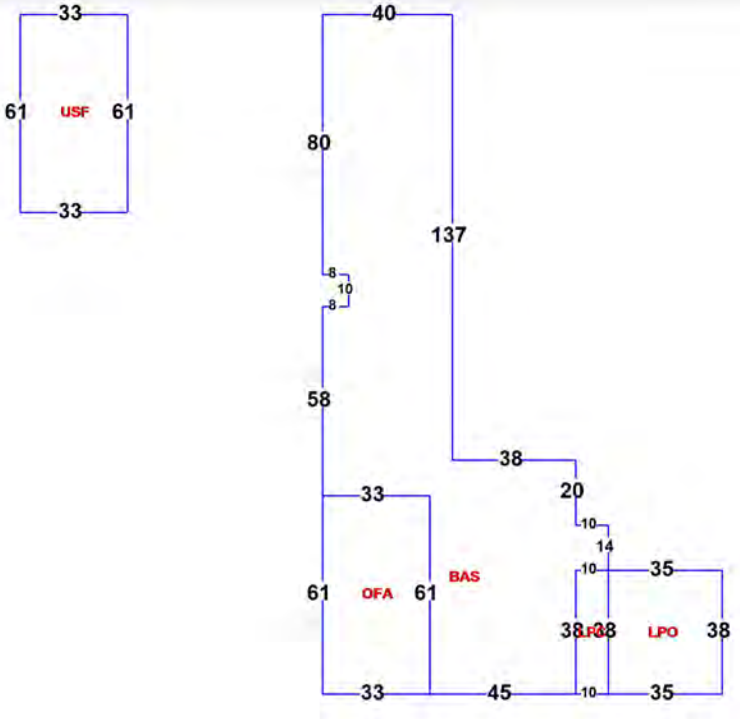

Year Built: 1989, Effective Year: 1989, PA Building ID#: 24193

Structural Elements

DECOR/MILLWORK-*AVERAGE*
DWELLING UNITS-*0*
EXTERIOR WALL-*METAL-MODULAR*
FLOOR COVER-*CONCRETE-FINISH*
FOUNDATION-*SLAB ON GRADE*
HEAT/AIR-*NONE*
INTERIOR WALL-*UNFINISHED*
NO. STORIES-*1*
ROOF COVER-*METAL/MODULAR*
ROOF FRAMING-*STEEL TRUSS/FRM*
STORY HEIGHT-*20*
STRUCTURAL FRAME-*RIGID FRAME*



Areas - 1200 Total SF

BASE AREA - *1200*

Year Built: 1989, Effective Year: 1989, PA Building ID#: 24194

Structural Elements

DECOR/MILLWORK-*AVERAGE*
DWELLING UNITS-*0*
EXTERIOR WALL-*PRECAST PAN/CON*
FLOOR COVER-*CARPET*
FOUNDATION-*SLAB ON GRADE*
HEAT/AIR-*CENTRAL H/AC*
INTERIOR WALL-*DRYWALL-PLASTER*
NO. PLUMBING FIXTURES-*8*
NO. STORIES-*1*
ROOF COVER-*BLT UP MTL/GYP*
ROOF FRAMING-*RIGID FRAME/BAR*
STORY HEIGHT-*10*
STRUCTURAL FRAME-*CONCRTE REINFRD*

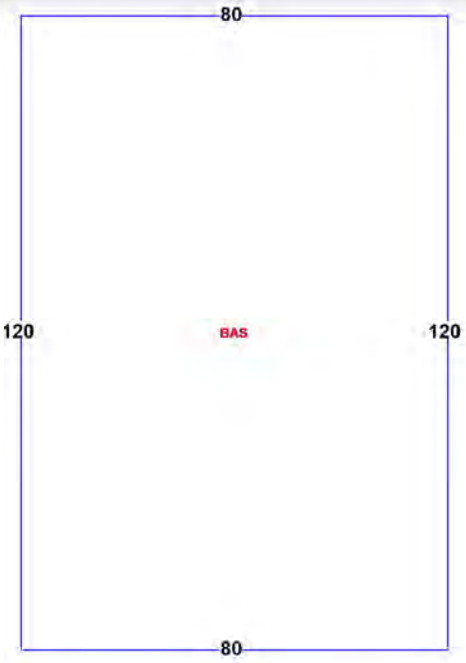

Areas - 9600 Total SF

BASE AREA - *9600*

Year Built: 1963, Effective Year: 1990, PA Building ID#: 24196

Structural Elements

DECOR/MILLWORK-*AVERAGE*
DWELLING UNITS-*0*
EXTERIOR WALL-*BRICK-FACE/VENEER*
EXTERIOR WALL-*STUCCO OV BLOCK*
FLOOR COVER-*CARPET*
FOUNDATION-*SLAB ON GRADE*
HEAT/AIR-*CENTRAL H/AC*
INTERIOR WALL-*DRYWALL-PLASTER*
NO. PLUMBING FIXTURES-*155*
NO. STORIES-*4*
ROOF COVER-*BLT UP MTL/GYP*
ROOF FRAMING-*RIGID FRAME/BAR*
STORY HEIGHT-*10*
STRUCTURAL FRAME-*MASONRY PIL/STL*

Areas - 53100 Total SF

BASE AREA - *12675*
CANOPY - *1395*
FOURTH STORY - *12450*
OPEN PORCH FIN - *540*
THIRD STORY - *12450*
UPPER STORY FIN - *12450*
UTILITY FIN - *1040*
UTILITY UNF - *100*

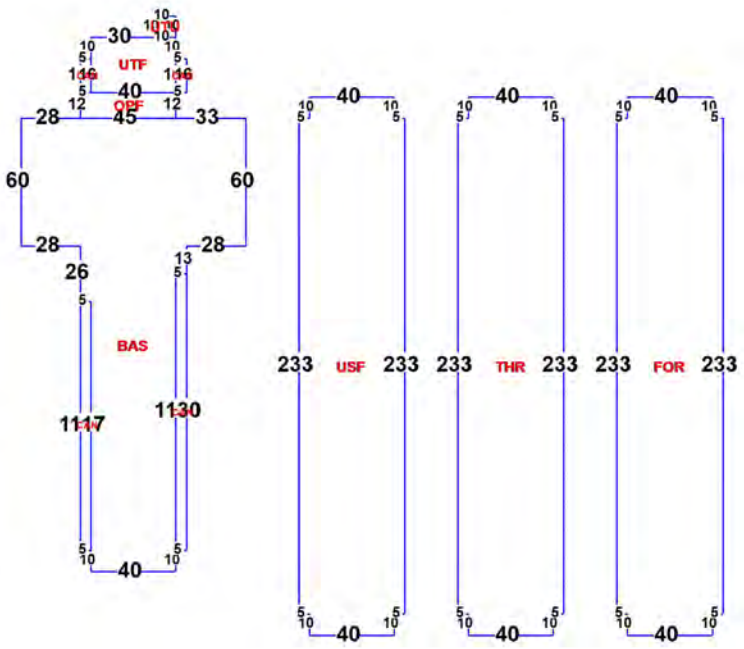

Images

5/9/2024 12:00:00 AM

5/9/2024 12:00:00 AM

The primary use of the assessment data is for the preparation of the current year tax roll. No responsibility or liability is assumed for inaccuracies or errors.

Last Updated:06/10/2024 (tc.161076)

Source: Escambia County Property Appraiser

Restore Full Version

General Information

Parcel ID:	000S009050009057
Account:	144135000
Owners:	BAPTIST HEALTH CARE INC
Mail:	C/O BAPTIST CORPORATE ADMINISTRATION 125 BAPTIST WAY, SUITE 6A PENSACOLA, FL 32503
Situs:	905 W MORENO ST 32501
Use Code:	VACANT COMMERCIAL
Taxing Authority:	PENSACOLA CITY LIMITS
Tax Inquiry:	Open Tax Inquiry Window

Tax Inquiry link courtesy of Scott Lunsford
Escambia County Tax Collector

Assessments

Year	Land	Imprv	Total	Cap Val
2023	$24,838	$0	$24,838	$24,838
2022	$20,249	$0	$20,249	$20,249
2021	$20,249	$0	$20,249	$20,249

Disclaimer

Tax Estimator

File for Exemption(s) Online

Report Storm Damage

Sales Data

Sale Date	Book	Page	Value	Type	Official Records (New Window)
11/15/2022	8899	1852	$100	QC	
01/1968	408	919	$20,000	WD	

Official Records Inquiry courtesy of Pam Childers
Escambia County Clerk of the Circuit Court and Comptroller

2023 Certified Roll Exemptions

FRATERNAL AND OTHER

Legal Description

LTS 9 10 11 BLK 57 NORTH HILL HIGHLANDS PLAT DB 62 PAGE 244 OR 2169 P 63 OR 2871 P 927 OR 8899 P 1852 ALSO NLY 10 FT...

Extra Features

None

Parcel Information

Launch Interactive Map

Section Map Id: CA107

Approx. Acreage: 0.3099

Zoned: R-2

Evacuation & Flood Information Open Report

View Florida Department of Environmental Protection(DEP) Data

Buildings
Images

6/28/2012 12:00:00 AM

The primary use of the assessment data is for the preparation of the current year tax roll. No responsibility or liability is assumed for inaccuracies or errors.

Chris Jones
Escambia County Property Appraiser

Real Estate Search | Tangible Property Search | Sale List

Back

Nav. Mode ◉ Account ○ Parcel ID

Printer Friendly Version

General Information

Parcel ID:	000S009050014076
Account:	144203000
Owners:	BAPTIST HEALTH CARE INC
Mail:	C/O BAPTIST CORPORATE ADMINISTRATION 125 BAPTIST WAY, SUITE 6A PENSACOLA, FL 32503
Situs:	1200 BLK MORENO ST 32501
Use Code:	VACANT RESIDENTIAL
Taxing Authority:	PENSACOLA CITY LIMITS
Tax Inquiry:	Open Tax Inquiry Window

Tax Inquiry link courtesy of Scott Lunsford
Escambia County Tax Collector

Assessments

Year	Land	Imprv	Total	Cap Val
2023	$32,132	$0	$32,132	$32,132
2022	$28,352	$0	$28,352	$28,352
2021	$28,352	$0	$28,352	$28,352

Disclaimer

Tax Estimator

File for Exemption(s) Online

Report Storm Damage

Sales Data

Sale Date	Book	Page	Value	Type	Official Records (New Window)
11/15/2022	8899	1852	$100	QC	
07/1995	3807	184	$75,000	WD	

Official Records Inquiry courtesy of Pam Childers
Escambia County Clerk of the Circuit Court and Comptroller

2023 Certified Roll Exemptions

FRATERNAL AND OTHER

Legal Description

LTS 14 15 AND W1/2 OF LT 16 ALL LTS 24 25 BLK 76 NORTH HILL HIGHLANDS PLAT DB 62 P 244 OR 3807 P 184 OR 8899 P...

Extra Features

None

Parcel Information

Launch Interactive Map

Section Map Id: CA114

Approx. Acreage: 0.4339

Zoned: R-2

Evacuation & Flood Information Open Report

View Florida Department of Environmental Protection(DEP) Data

Buildings

Images

None

The primary use of the assessment data is for the preparation of the current year tax roll. No responsibility or liability is assumed for inaccuracies or errors.

Last Updated:06/10/2024 (tc.161168)

Restore Full Version

General Information

Parcel ID:	000S009050016057
Account:	144137000
Owners:	BAPTIST HEALTH CARE INC
Mail:	C/O BAPTIST CORPORATE ADMINISTRATION 125 BAPTIST WAY, SUITE 6A PENSACOLA, FL 32503
Situs:	901 W MORENO ST 32501
Use Code:	VACANT COMMERCIAL
Taxing Authority:	PENSACOLA CITY LIMITS
Tax Inquiry:	Open Tax Inquiry Window

Tax Inquiry link courtesy of Scott Lunsford
Escambia County Tax Collector

Assessments

Year	Land	Imprv	Total	Cap Val
2023	$23,999	$0	$23,999	$23,999
2022	$15,748	$0	$15,748	$12,850
2021	$15,748	$0	$15,748	$11,682

Disclaimer

Tax Estimator

File for Exemption(s) Online

Report Storm Damage

Sales Data

Sale Date	Book	Page	Value	Type	Official Records (New Window)
11/15/2022	8899	1852	$100	QC	
03/2002	4872	1217	$79,000	WD	
03/2002	4872	1216	$100	QC	

Official Records Inquiry courtesy of Pam Childers
Escambia County Clerk of the Circuit Court and Comptroller

2023 Certified Roll Exemptions

FRATERNAL AND OTHER

Legal Description

N 70 FT OF LTS 16 17 18 BLK 57 NORTH HILL HIGHLANDS PLAT DB 62 PAGE 244 OR 4872 P 1216/1217 OR 8899 P 1852 CA...

Extra Features

None

Parcel Information Launch Interactive Map

Section Map Id:
CA107

Approx. Acreage:
0.1446

Zoned:
R-2

Evacuation & Flood Information
Open Report

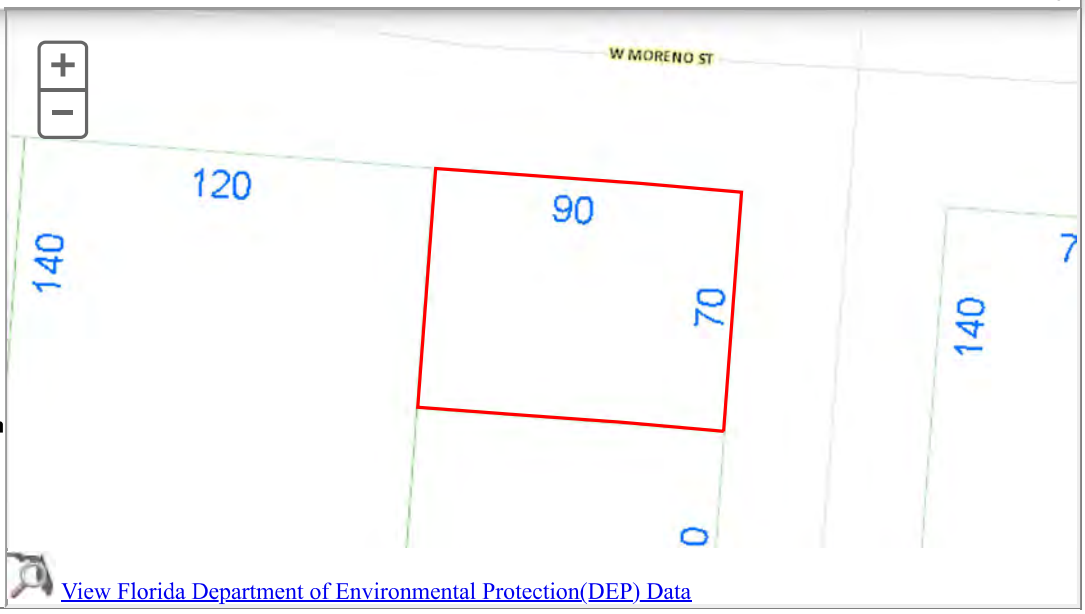

View Florida Department of Environmental Protection(DEP) Data

Buildings
Images

5/9/2013 12:00:00 AM

The primary use of the assessment data is for the preparation of the current year tax roll. No responsibility or liability is assumed for inaccuracies or errors.

Restore Full Version

General Information

Parcel ID:	000S009050017057
Account:	144138000
Owners:	BAPTIST HEALTH CARE INC
Mail:	C/O BAPTIST CORPORATE ADMINISTRATION 125 BAPTIST WAY, SUITE 6A PENSACOLA, FL 32503
Situs:	1515 N E ST 32501
Use Code:	VACANT RESIDENTIAL
Taxing Authority:	PENSACOLA CITY LIMITS
Tax Inquiry:	Open Tax Inquiry Window

Tax Inquiry link courtesy of Scott Lunsford
Escambia County Tax Collector

Assessments

Year	Land	Imprv	Total	Cap Val
2023	$24,624	$0	$24,624	$24,624
2022	$18,000	$0	$18,000	$15,603
2021	$18,000	$0	$18,000	$14,185

Disclaimer

Tax Estimator

File for Exemption(s) Online

Report Storm Damage

Sales Data

Sale Date	Book	Page	Value	Type	Official Records (New Window)
11/15/2022	8899	1852	$100	QC	
03/1993	3327	189	$110,000	WD	

Official Records Inquiry courtesy of Pam Childers
Escambia County Clerk of the Circuit Court and Comptroller

2023 Certified Roll Exemptions

FRATERNAL AND OTHER

Legal Description

S 70 FT OF LTS 16 17 18 BLK 57 NORTH HILL HIGHLANDS PLAT DB 62 PAGE 244 ALSO NLY 10 FT OF VACATED ALLEY ORDINANCE NO...

Extra Features

None

Parcel Information Launch Interactive Map

Section Map Id:
CA107

Approx. Acreage:
0.1653

Zoned:
R-2

Evacuation & Flood Information
Open Report

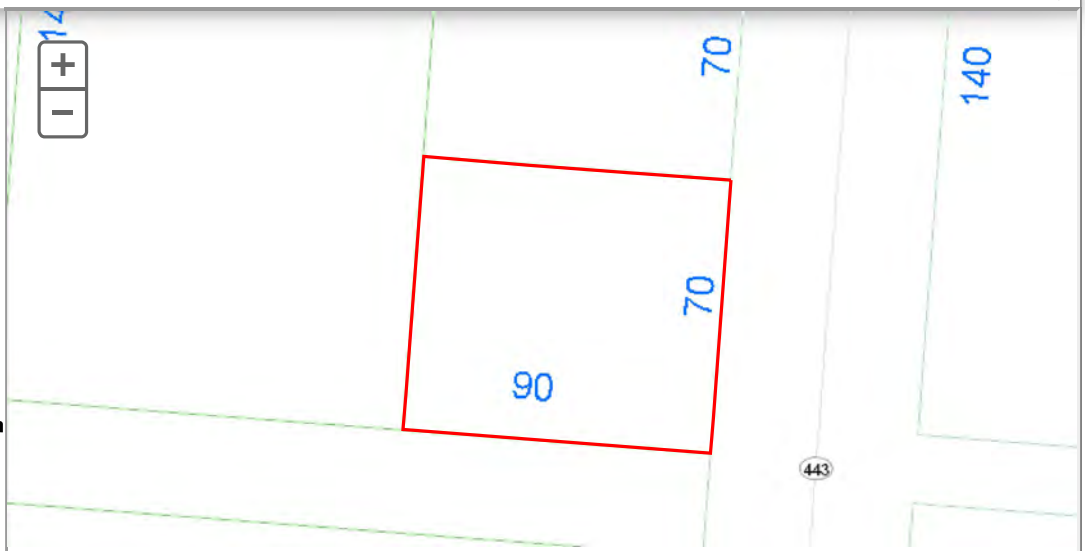

View Florida Department of Environmental Protection(DEP) Data

Buildings
Images

6/17/2019 12:00:00 AM

The primary use of the assessment data is for the preparation of the current year tax roll. No responsibility or liability is assumed for inaccuracies or errors.

Restore Full Version

General Information

Parcel ID:	000S009050017076
Account:	144204000
Owners:	BAPTIST HEALTH CARE INC
Mail:	C/O BAPTIST CORPORATE ADMINISTRATION 125 BAPTIST WAY, SUITE 6A PENSACOLA, FL 32503
Situs:	1201 W MORENO ST 32501
Use Code:	PROFESSIONAL BLDG.
Taxing Authority:	PENSACOLA CITY LIMITS
Tax Inquiry:	Open Tax Inquiry Window

Tax Inquiry link courtesy of Scott Lunsford
Escambia County Tax Collector

Assessments

Year	Land	Imprv	Total	Cap Val
2023	$33,857	$815,108	$848,965	$848,965
2022	$29,874	$759,985	$789,859	$789,859
2021	$29,874	$705,996	$735,870	$735,870

Disclaimer

Tax Estimator

Report Storm Damage

Enter Income & Expense Survey
Download Income & Expense Survey

Sales Data

Sale Date	Book	Page	Value	Type	Official Records (New Window)
11/15/2022	8899	1852	$100	QC	
02/1987	2353	796	$100	WD	

Official Records Inquiry courtesy of Pam Childers
Escambia County Clerk of the Circuit Court and Comptroller

2023 Certified Roll Exemptions

FRATERNAL AND OTHER

Legal Description

E 15 FT OF LT 16 AND ALL LTS 17 18 27 28 BLK 76 NORTH HILL HIGHLANDS PLAT DB 62 P 244 OR 1975 P 640 OR 2353 P 796 OR...

Extra Features

ASPHALT PAVEMENT
CONCRETE WALKS
MISC

Parcel Information

Launch Interactive Map

Section Map Id:
CA114

Approx. Acreage:
0.4572

Zoned:
R-2

Evacuation & Flood Information
Open Report

View Florida Department of Environmental Protection(DEP) Data

Buildings

Address:1201 W MORENO ST, Year Built: 1970, Effective Year: 1980, PA Building ID#: 24244

Structural Elements

DECOR/MILLWORK-*AVERAGE*
DWELLING UNITS-*0*
EXTERIOR WALL-*PRECAST PAN/CON*
FLOOR COVER-*CARPET*
FOUNDATION-*SLAB ON GRADE*
HEAT/AIR-*CENTRAL H/AC*
INTERIOR WALL-*DRYWALL-PLASTER*
NO. PLUMBING FIXTURES-*20*
NO. STORIES-*1*
ROOF COVER-*BLT UP MTL/GYP*
ROOF FRAMING-*CONCRETE*
STORY HEIGHT-*14*
STRUCTURAL FRAME-*CONCRTE REINFRD*

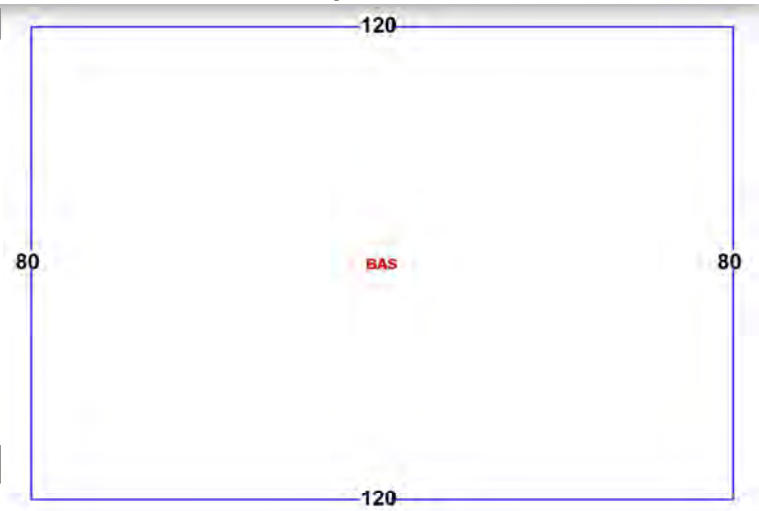

Areas - 9600 Total SF

BASE AREA - *9600*

Images

5/9/2024 12:00:00 AM

The primary use of the assessment data is for the preparation of the current year tax roll. No responsibility or liability is assumed for inaccuracies or errors.

Restore Full Version

General Information

Parcel ID:	000S009050019039
Account:	144065000
Owners:	BAPTIST HEALTH CARE INC
Mail:	C/O BAPTIST CORPORATE ADMINISTRATION 125 BAPTIST WAY, SUITE 6A PENSACOLA, FL 32503
Situs:	840 W MORENO ST 32501
Use Code:	VACANT COMMERCIAL
Taxing Authority:	PENSACOLA CITY LIMITS
Tax Inquiry:	Open Tax Inquiry Window

Tax Inquiry link courtesy of Scott Lunsford
Escambia County Tax Collector

Assessments

Year	Land	Imprv	Total	Cap Val
2023	$24,570	$0	$24,570	$24,570
2022	$17,500	$0	$17,500	$16,940
2021	$17,500	$0	$17,500	$15,400

Disclaimer

Tax Estimator

File for Exemption(s) Online

Report Storm Damage

Sales Data

Sale Date	Book	Page	Value	Type	Official Records (New Window)
11/15/2022	8899	1852	$100	QC	
02/2000	4529	231	$45,900	WD	
11/1999	4497	41	$32,000	CT	
06/1996	3991	722	$100	CT	
01/1972	654	918	$12,900	WD	

Official Records Inquiry courtesy of Pam Childers
Escambia County Clerk of the Circuit Court and Comptroller

2023 Certified Roll Exemptions

FRATERNAL AND OTHER

Legal Description

LT 19 & W 20 FT OF LT 20 BLK 39 NORTH HILL HIGHLANDS PLAT DB 62 PAGE 244 OR 4529 P 231 OR 8899 P 1852 CA 108

Extra Features

None

Parcel Information

Launch Interactive Map

Section Map Id:
CA108

Approx. Acreage:
0.1654

Zoned:
R-1AAA

Evacuation & Flood Information
Open Report

View Florida Department of Environmental Protection(DEP) Data

Buildings
Images

8/9/2011 12:00:00 AM

The primary use of the assessment data is for the preparation of the current year tax roll. No responsibility or liability is assumed for inaccuracies or errors.

Source: Escambia County Property Appraiser

Restore Full Version

General Information

Parcel ID:	000S009050019057
Account:	144139000
Owners:	BAPTIST HEALTH CARE INC
Mail:	C/O BAPTIST CORPORATE ADMINISTRATION 125 BAPTIST WAY, SUITE 6A PENSACOLA, FL 32503
Situs:	912 W BLOUNT ST 32501
Use Code:	VACANT RESIDENTIAL
Taxing Authority:	PENSACOLA CITY LIMITS
Tax Inquiry:	Open Tax Inquiry Window

Tax Inquiry link courtesy of Scott Lunsford
Escambia County Tax Collector

Assessments

Year	Land	Imprv	Total	Cap Val
2023	$52,875	$0	$52,875	$52,875
2022	$16,920	$0	$16,920	$16,920
2021	$16,920	$0	$16,920	$16,920

Disclaimer

Tax Estimator

File for Exemption(s) Online

Report Storm Damage

Sales Data

Sale Date	Book	Page	Value	Type	Official Records (New Window)
11/15/2022	8899	1852	$100	QC	
10/2004	5527	1386	$75,000	WD	

Official Records Inquiry courtesy of Pam Childers
Escambia County Clerk of the Circuit Court and Comptroller

2023 Certified Roll Exemptions

FRATERNAL AND OTHER

Legal Description

LTS 19 20 21 AND S 120 FT OF W 5 FT OF LT 22 BLK 57 NORTH HILL HIGHLANDS PLAT DB 62 PAGE 244 OR 5527 P 1386 OR...

Extra Features

None

Parcel Information

Launch Interactive Map

Section Map Id: CA107

Approx. Acreage: 0.3237

Zoned: R-2

Evacuation & Flood Information Open Report

View Florida Department of Environmental Protection(DEP) Data

Buildings
Images

6/17/2019 12:00:00 AM

The primary use of the assessment data is for the preparation of the current year tax roll. No responsibility or liability is assumed for inaccuracies or errors.

Restore Full Version

General Information

Parcel ID:	000S009050019076
Account:	144205000
Owners:	BAPTIST HEALTH CARE INC
Mail:	C/O BAPTIST CORPORATE ADMINISTRATION 125 BAPTIST WAY, SUITE 6A PENSACOLA, FL 32503
Situs:	1200 BLK W BLOUNT ST 32501
Use Code:	VACANT RESIDENTIAL
Taxing Authority:	PENSACOLA CITY LIMITS
Tax Inquiry:	Open Tax Inquiry Window

Tax Inquiry link courtesy of Scott Lunsford
Escambia County Tax Collector

Assessments

Year	Land	Imprv	Total	Cap Val
2023	$13,596	$0	$13,596	$13,596
2022	$13,596	$0	$13,596	$13,596
2021	$13,596	$0	$13,596	$13,596

Disclaimer

Tax Estimator

File for Exemption(s) Online

Report Storm Damage

Sales Data

Sale Date	Book	Page	Value	Type	Official Records (New Window)
11/15/2022	8899	1852	$100	QC	
02/27/2009	6431	1601	$100	QC	
07/1992	3207	187	$25,000	WD	

Official Records Inquiry courtesy of Pam Childers
Escambia County Clerk of the Circuit Court and Comptroller

2023 Certified Roll Exemptions

None

Legal Description

LTS 19 20 BLK 76 NORTH HILL HIGHLANDS PLAT DB 62 P 244 ALSO ADJ VAC R/W I ST OR 787 P 65 OR 6431 P 1601 OR 8899 P...

Extra Features

None

Parcel Information

Launch Interactive Map

Section Map Id:
CA114

Approx. Acreage:
0.2601

Zoned:
R-2

Evacuation & Flood Information
Open Report

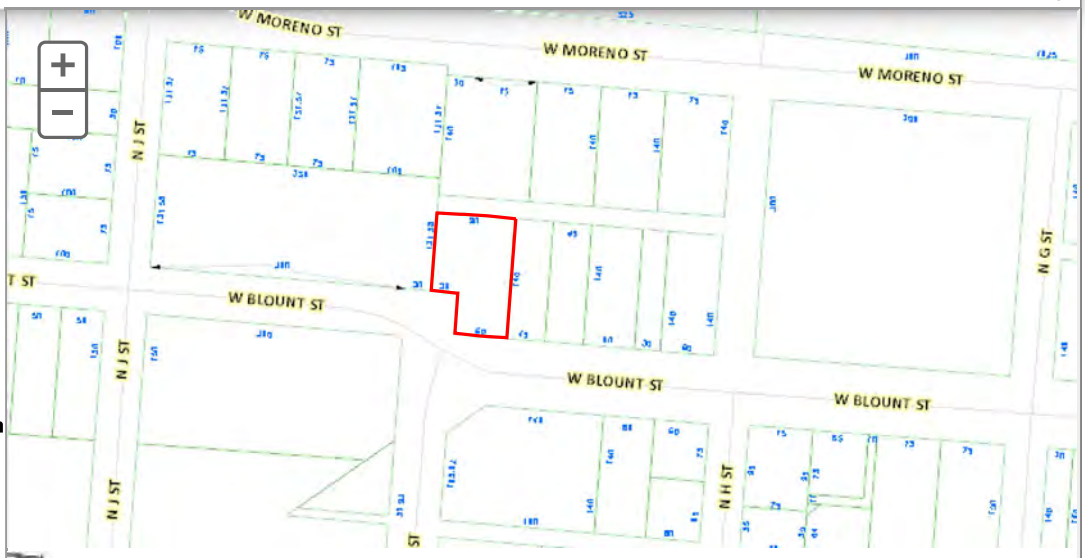

View Florida Department of Environmental Protection(DEP) Data

Buildings
Images
None

The primary use of the assessment data is for the preparation of the current year tax roll. No responsibility or liability is assumed for inaccuracies or errors.

Source: Escambia County Property Appraiser

Restore Full Version

General Information

Parcel ID:	000S009050021076
Account:	144206000
Owners:	BAPTIST HEALTH CARE INC
Mail:	C/O BAPTIST CORPORATE ADMINISTRATION 125 BAPTIST WAY, SUITE 6A PENSACOLA, FL 32503
Situs:	1200 BLK W BLOUNT ST 32501
Use Code:	VACANT RESIDENTIAL
Taxing Authority:	PENSACOLA CITY LIMITS
Tax Inquiry:	Open Tax Inquiry Window

Tax Inquiry link courtesy of Scott Lunsford
Escambia County Tax Collector

Assessments

Year	Land	Imprv	Total	Cap Val
2023	$9,071	$0	$9,071	$9,071
2022	$7,559	$0	$7,559	$7,559
2021	$7,559	$0	$7,559	$7,559

Disclaimer

Tax Estimator

File for Exemption(s) Online

Report Storm Damage

Sales Data

Sale Date	Book	Page	Value	Type	Official Records (New Window)
11/15/2022	8899	1852	$100	QC	
02/27/2009	6431	1601	$100	QC	
08/1992	3223	296	$21,000	WD	
05/1992	3200	787	$100	WD	
05/1982	1716	415	$6,000	WD	
01/1967	369	269	$3,000	WD	

Official Records Inquiry courtesy of Pam Childers
Escambia County Clerk of the Circuit Court and Comptroller

2023 Certified Roll Exemptions

None

Legal Description

LT 21 AND W 15 FT OF LT 22 BLK 76 NORTH HILL HIGHLANDS PLAT DB 62 P 244 OR 6431 P 1601 OR 8899 P 1852 CA 114

Extra Features

None

Parcel Information

Launch Interactive Map

Section Map Id: CA114

Approx. Acreage: 0.1446

Zoned: R-2

Evacuation & Flood Information Open Report

View Florida Department of Environmental Protection(DEP) Data

Buildings
Images
None

The primary use of the assessment data is for the preparation of the current year tax roll. No responsibility or liability is assumed for inaccuracies or errors.

Restore Full Version

General Information

Parcel ID:	000S009050022057
Account:	144140000
Owners:	BAPTIST HEALTH CARE INC
Mail:	C/O BAPTIST CORPORATE ADMINISTRATION 125 BAPTIST WAY, SUITE 6A PENSACOLA, FL 32503
Situs:	910 W BLOUNT ST 32501
Use Code:	VACANT COMMERCIAL
Taxing Authority:	PENSACOLA CITY LIMITS
Tax Inquiry:	Open Tax Inquiry Window

Tax Inquiry link courtesy of Scott Lunsford
Escambia County Tax Collector

Assessments

Year	Land	Imprv	Total	Cap Val
2023	$80,251	$0	$80,251	$80,251
2022	$61,495	$0	$61,495	$51,406
2021	$61,495	$0	$61,495	$46,733

Disclaimer

Tax Estimator

File for Exemption(s) Online

Report Storm Damage

Sales Data

Sale Date	Book	Page	Value	Type	Official Records (New Window)
11/15/2022	8899	1852	$100	QC	
10/1990	2918	789	$181,300	WD	
05/1983	1765	579	$100	QC	
01/1971	575	153	$28,500	WD	

Official Records Inquiry courtesy of Pam Childers
Escambia County Clerk of the Circuit Court and Comptroller

2023 Certified Roll Exemptions

FRATERNAL AND OTHER

Legal Description

S 120 FT OF LTS 23-28 AND OF E 25 FT OF LT 22 BLK 57 NORTH HILL HIGHLANDS PLAT DB 62 P 244 OR 2918 P 789 OR 8899 P...

Extra Features

None

Parcel Information

Launch Interactive Map

Section Map Id: CA107

Approx. Acreage: 0.5647

Zoned: R-2

Evacuation & Flood Information Open Report

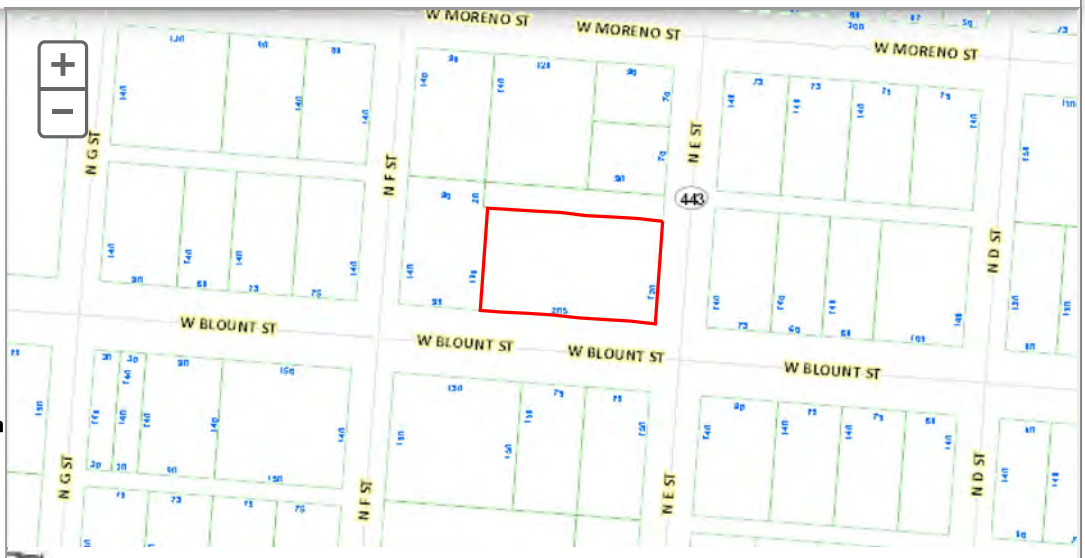

View Florida Department of Environmental Protection(DEP) Data

Buildings
Images

6/17/2019 12:00:00 AM

The primary use of the assessment data is for the preparation of the current year tax roll. No responsibility or liability is assumed for inaccuracies or errors.

Restore Full Version

General Information

Parcel ID: 000S009050022076
Account: 144207000
Owners: BAPTIST HEALTH CARE INC
Mail: C/O BAPTIST CORPORATE ADMINISTRATION
125 BAPTIST WAY, SUITE 6A
PENSACOLA, FL 32503
Situs: 1218 W BLOUNT ST 32501
Use Code: VACANT RESIDENTIAL
Taxing Authority: PENSACOLA CITY LIMITS
Tax Inquiry: Open Tax Inquiry Window

Tax Inquiry link courtesy of Scott Lunsford
Escambia County Tax Collector

Assessments

Year	Land	Imprv	Total	Cap Val
2023	$9,071	$0	$9,071	$9,071
2022	$7,559	$0	$7,559	$7,559
2021	$7,559	$0	$7,559	$7,559

Disclaimer

Tax Estimator

File for Exemption(s) Online

Report Storm Damage

Sales Data

Sale Date	Book	Page	Value	Type	Official Records (New Window)
11/15/2022	8899	1852	$100	QC	
08/12/2010	6625	1298	$16,000	WD	
03/2007	6253	1938	$100	QC	
03/2007	6253	1927	$100	QC	
02/2007	6253	1937	$100	QC	
02/2007	6253	1936	$100	QC	
01/2007	6253	1935	$100	QC	
01/2007	6253	1934	$100	QC	
01/2007	6253	1933	$100	QC	
01/2007	6253	1928	$100	QC	
12/2006	6253	1932	$100	QC	
12/2006	6253	1931	$100	QC	
12/2006	6253	1930	$100	QC	
12/2006	6253	1929	$100	QC	
12/2003	5318	670	$100	WD	

Official Records Inquiry courtesy of Pam Childers
Escambia County Clerk of the Circuit Court and Comptroller

2023 Certified Roll Exemptions

None

Legal Description

E 15 FT OF LT 22 AND ALL LT 23 BLK 76 NORTH HILL HIGHLANDS PLAT DB 62 P 244 DB514 P493 OR 6625 P 1298 OR...

Extra Features

None

Parcel Information

Launch Interactive Map

Section Map Id:
CA114

Approx. Acreage:
0.1446

Zoned:
R-2

Evacuation & Flood Information
Open Report

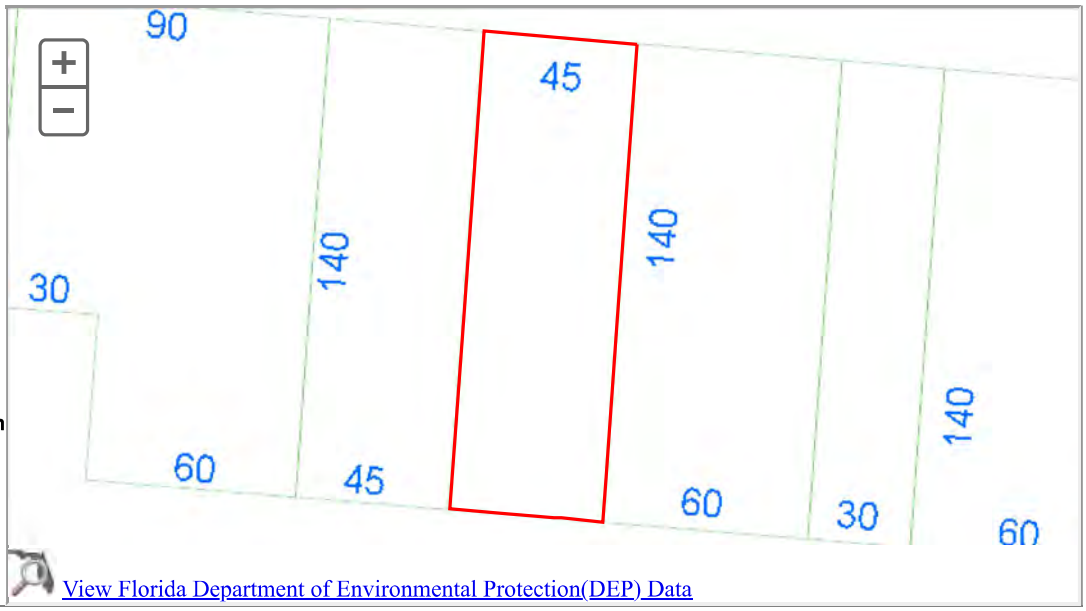

View Florida Department of Environmental Protection(DEP) Data

Buildings
Images
None

The primary use of the assessment data is for the preparation of the current year tax roll. No responsibility or liability is assumed for inaccuracies or errors.

Chris Jones
Escambia County Property Appraiser

Real Estate Search | Tangible Property Search | Sale List

Back

Nav. Mode ◉ Account ○ Parcel ID

Printer Friendly Version

General Information

Parcel ID:	000S009050025079
Account:	144218500
Owners:	BAPTIST HEALTH CARE INC
Mail:	C/O BAPTIST CORPORATE ADMINISTRATION 125 BAPTIST WAY, SUITE 6A PENSACOLA, FL 32503
Situs:	1300 W MORENO ST 32501
Use Code:	OFFICE, MULTI-STORY
Taxing Authority:	PENSACOLA CITY LIMITS
Tax Inquiry:	Open Tax Inquiry Window

Tax Inquiry link courtesy of Scott Lunsford
Escambia County Tax Collector

Assessments

Year	Land	Imprv	Total	Cap Val
2024	$24,723	$292,000	$316,723	$316,723
2023	$24,723	$276,518	$301,241	$301,241
2022	$20,046	$250,361	$270,407	$236,788

Disclaimer

Tax Estimator

Report Storm Damage

Enter Income & Expense Survey
Download Income & Expense Survey

Sales Data

Type List:

Sale Date	Book	Page	Value	Type	Official Records (New Window)
11/15/2022	8899	1852	$100	QC	
01/1996	3902	752	$190,000	WD	
02/1989	2666	118	$100	WD	
06/1983	1791	786	$100	WD	

Official Records Inquiry courtesy of Pam Childers
Escambia County Clerk of the Circuit Court and Comptroller

2024 Certified Roll Exemptions

FRATERNAL AND OTHER

Legal Description

BEG AT SE COR BLK 79 NORTH HILL HIGHLAND PLAT DB 62 P 244 WLY ALG S LI OF BLK 311 50/100 FT FOR POB CONT SD...

Extra Features

ASPHALT PAVEMENT
CONCRETE WALKS

Parcel Information | Launch Interactive Map

Section Map Id:
CA113

Approx. Acreage:
0.3068

Zoned:
R-2

Evacuation & Flood Information
Open Report

View Florida Department of Environmental Protection(DEP) Data

Buildings

Address:1300 W MORENO ST, Year Built: 1901, Effective Year: 1980, PA Building ID#: 24245

Structural Elements

DECOR/MILLWORK-*AVERAGE*
DWELLING UNITS-*0*
EXTERIOR WALL-*VINYL SIDING*
FLOOR COVER-*CARPET*
FOUNDATION-*WOOD/SUB FLOOR*
HEAT/AIR-*CENTRAL H/AC*
INTERIOR WALL-*DRYWALL-PLASTER*
NO. PLUMBING FIXTURES-*10*
NO. STORIES-*2*
ROOF COVER-*DIMEN/ARCH SHNG*
ROOF FRAMING-*GABL/HIP HI PTC*
STORY HEIGHT-*10*
STRUCTURAL FRAME-*WOOD FRAME*

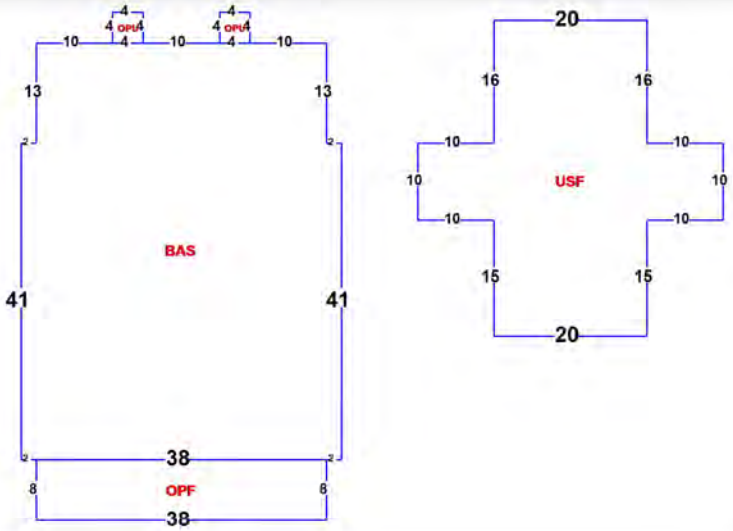

Areas - 3572 Total SF

BASE AREA - *2216*
OPEN PORCH FIN - *304*
OPEN PORCH UNF - *32*
UPPER STORY FIN - *1020*

Images

5/9/2024 12:00:00 AM

The primary use of the assessment data is for the preparation of the current year tax roll. No responsibility or liability is assumed for inaccuracies or errors.

Last Updated:09/10/2024 (tc.7096)

Restore Full Version

General Information

Parcel ID:	000S009050028057
Account:	144142000
Owners:	BAPTIST HEALTH CARE INC
Mail:	C/O BAPTIST CORPORATE ADMINISTRATION 125 BAPTIST WAY, SUITE 6A PENSACOLA, FL 32503
Situs:	1500 BLK N E ST 32501
Use Code:	PARKING LOTS
Taxing Authority:	PENSACOLA CITY LIMITS
Tax Inquiry:	Open Tax Inquiry Window

Tax Inquiry link courtesy of Scott Lunsford
Escambia County Tax Collector

Assessments

Year	Land	Imprv	Total	Cap Val
2023	$15,748	$0	$15,748	$15,748
2022	$15,748	$0	$15,748	$12,850
2021	$15,748	$0	$15,748	$11,682

Disclaimer

Tax Estimator

File for Exemption(s) Online

Report Storm Damage

Sales Data

Sale Date	Book	Page	Value	Type	Official Records (New Window)
11/15/2022	8899	1852	$100	QC	
04/1994	3558	422	$100	WD	
12/1985	2158	49	$1,200	WD	
01/1984	1847	698	$100	CJ	

Official Records Inquiry courtesy of Pam Childers
Escambia County Clerk of the Circuit Court and Comptroller

2023 Certified Roll Exemptions

FRATERNAL AND OTHER

Legal Description

N 20 FT OF LTS 22 TO 28 BLK 57 NORTH HILL HIGHLANDS PLAT DB 62 P 244 & SLY 10 FT OF VACATED ALLEY ORD #5-91 OR...

Extra Features

None

Parcel Information Launch Interactive Map

Section Map Id:
CA107

Approx. Acreage:
0.1446

Zoned:
R-2

Evacuation & Flood Information
Open Report

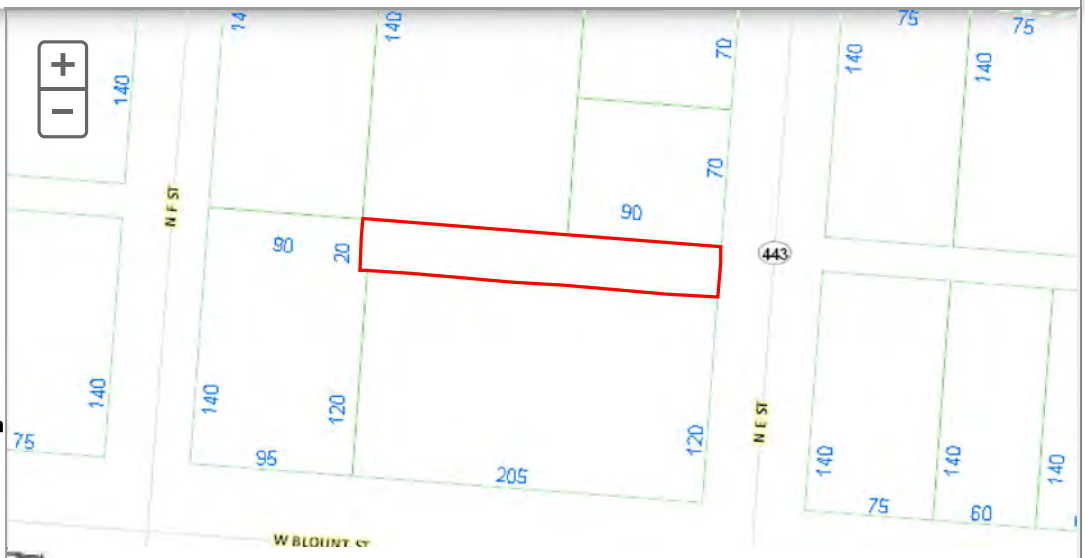

View Florida Department of Environmental Protection(DEP) Data

Buildings
Images

8/11/2023 12:00:00 AM

The primary use of the assessment data is for the preparation of the current year tax roll. No responsibility or liability is assumed for inaccuracies or errors.

Restore Full Version

General Information

Parcel ID:	000S009050099056
Account:	144130600
Owners:	BAPTIST HEALTH CARE INC
Mail:	C/O BAPTIST CORPORATE ADMINISTRATION 125 BAPTIST WAY, SUITE 6A PENSACOLA, FL 32503
Situs:	1015 W MORENO ST 32501
Use Code:	STORE/OFFICE/SFR
Taxing Authority:	PENSACOLA CITY LIMITS
Tax Inquiry:	Open Tax Inquiry Window

Tax Inquiry link courtesy of Scott Lunsford
Escambia County Tax Collector

Assessments

Year	Land	Imprv	Total	Cap Val
2023	$30,940	$364,191	$395,131	$395,131
2022	$27,300	$345,468	$372,768	$356,706
2021	$27,300	$305,236	$332,536	$319,357

Disclaimer

Tax Estimator

Report Storm Damage

Enter Income & Expense Survey
Download Income & Expense Survey

Sales Data

Sale Date	Book	Page	Value	Type	Official Records (New Window)
11/15/2022	8899	1852	$100	QC	
12/20/2012	6953	1247	$405,000	WD	
03/31/2011	6705	1578	$100	WD	
03/17/2011	6705	1577	$100	WD	
12/22/2008	6410	1308	$100	WD	
04/24/2008	6410	1304	$100	WD	
05/1981	1544	231	$99,000	WD	
08/1980	1516	389	$28,000	WD	

Official Records Inquiry courtesy of Pam Childers
Escambia County Clerk of the Circuit Court and Comptroller

2023 Certified Roll Exemptions

None

Legal Description

LTS 9 TO 12 & W 10 FT OF LT 13 BLK 56 NORTH HILL HIGHLANDS PLAT DB 62 P 244 OR 6953 P 1247 OR 8899 P 1852

Extra Features

None

Parcel Information

Launch Interactive Map

Section Map Id:
CA107

Approx. Acreage:
0.4178

Zoned:
R-2

Evacuation & Flood Information
Open Report

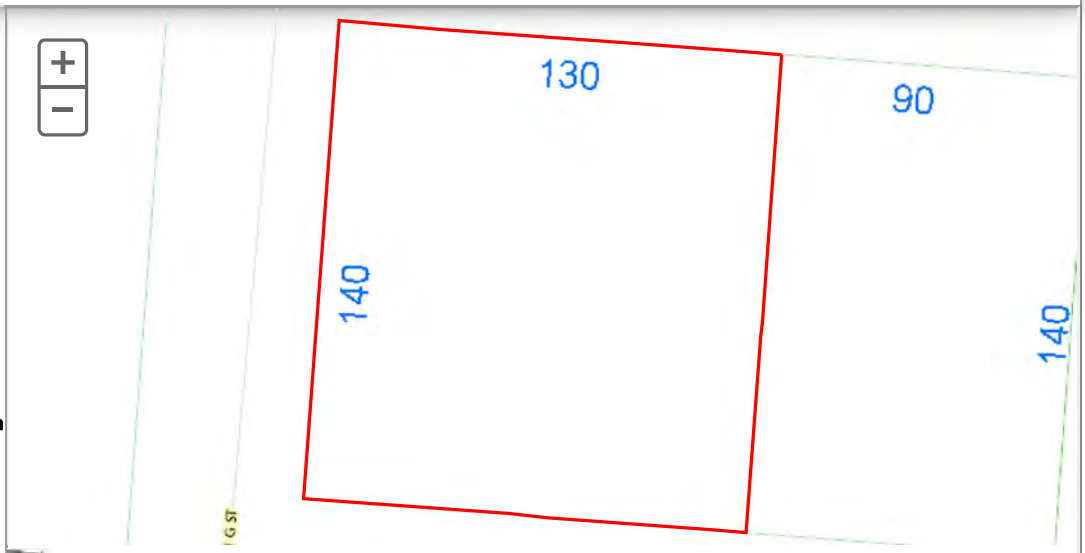

View Florida Department of Environmental Protection(DEP) Data

Buildings
Address:1015 W MORENO ST, Year Built: 1955, Effective Year: 1980, PA Building ID#: 24178

Structural Elements

DECOR/MILLWORK-*AVERAGE*
DWELLING UNITS-*0*
EXTERIOR WALL-*CONCRETE BLOCK*
FLOOR COVER-*VINYL/CORK*
FOUNDATION-*SLAB ON GRADE*
HEAT/AIR-*CENTRAL H/AC*
INTERIOR WALL-*PLASTER DIRECT*
NO. PLUMBING FIXTURES-*2*
NO. STORIES-*1*
ROOF COVER-*METAL/MODULAR*
ROOF FRAMING-*WOOD FRAME/TRUS*
STORY HEIGHT-*8*
STRUCTURAL FRAME-*MASONRY PIL/STL*

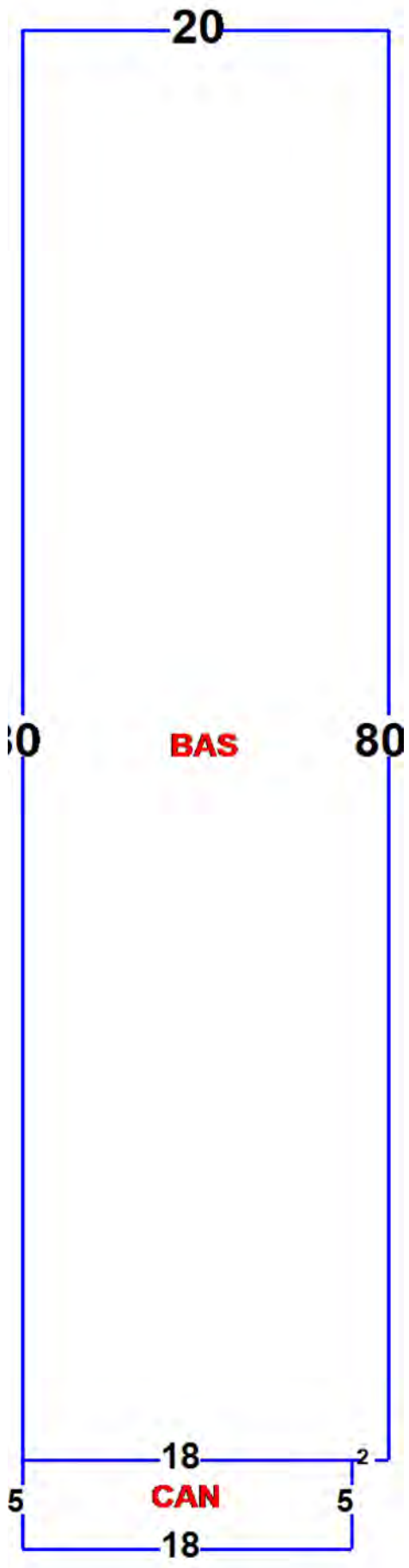

Areas - 1690 Total SF

BASE AREA - *1600*
CANOPY - *90*

Address:1013 W MORENO ST, Year Built: 1970, Effective Year: 1980, PA Building ID#: 24179

Structural Elements

DECOR/MILLWORK-*AVERAGE*
DWELLING UNITS-*0*
EXTERIOR WALL-*BRICK-FACE/VENEER*
FLOOR COVER-*CARPET*
FOUNDATION-*SLAB ON GRADE*
HEAT/AIR-*CENTRAL H/AC*
INTERIOR WALL-*DRYWALL-PLASTER*
INTERIOR WALL-*PANEL-PLYWOOD*
NO. PLUMBING FIXTURES-*8*
NO. STORIES-*1*
ROOF COVER-*BLT UP ON WOOD*
ROOF FRAMING-*WOOD FRAME/TRUS*
STORY HEIGHT-*8*
STRUCTURAL FRAME-*WOOD FRAME*

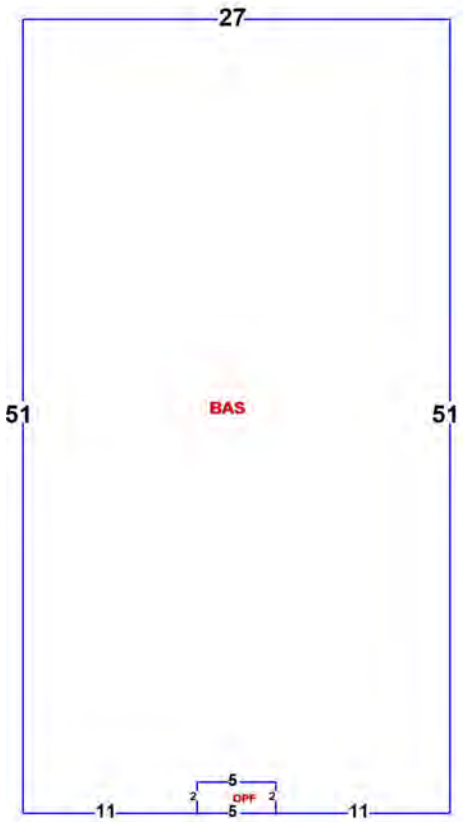

Areas - 1377 Total SF

BASE AREA - *1367*
OPEN PORCH FIN - *10*

Address:1025 W MORENO ST, Year Built: 1963, Effective Year: 1980, PA Building ID#: 24180

Structural Elements

DECOR/MILLWORK-*AVERAGE*
DWELLING UNITS-*0*
EXTERIOR WALL-*BRICK-FACE/VENEER*
FLOOR COVER-*CARPET*
FOUNDATION-*SLAB ON GRADE*
HEAT/AIR-*CENTRAL H/AC*
INTERIOR WALL-*DRYWALL-PLASTER*
INTERIOR WALL-*PANEL-PLYWOOD*
NO. PLUMBING FIXTURES-*8*
NO. STORIES-*1*
ROOF COVER-*BLT UP ON WOOD*
ROOF FRAMING-*WOOD FRAME/TRUS*
STORY HEIGHT-*10*
STRUCTURAL FRAME-*WOOD FRAME*

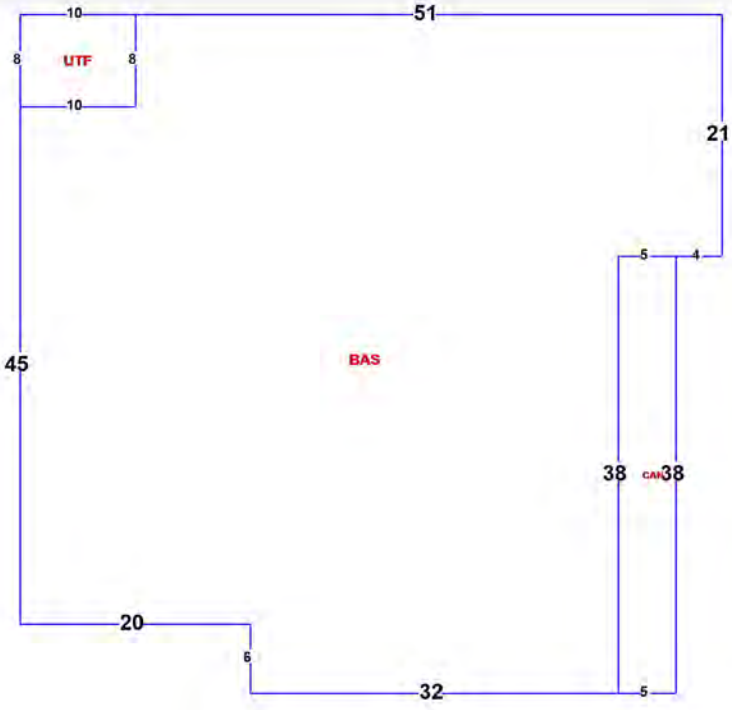

Areas - 3327 Total SF

BASE AREA - *3057*
CANOPY - *190*
UTILITY FIN - *80*

Address:1025 W MORENO ST B, Year Built: 1964, Effective Year: 1980, PA Building ID#: 24181

Structural Elements

DECOR/MILLWORK-*AVERAGE*
DWELLING UNITS-*0*
EXTERIOR WALL-*BRICK-FACE/VENEER*
FLOOR COVER-*CARPET*
FOUNDATION-*SLAB ON GRADE*
HEAT/AIR-*CENTRAL H/AC*
INTERIOR WALL-*DRYWALL-PLASTER*
INTERIOR WALL-*PANEL-PLYWOOD*
NO. PLUMBING FIXTURES-*9*
NO. STORIES-*1*
ROOF COVER-*BLT UP ON WOOD*
ROOF FRAMING-*WOOD FRAME/TRUS*
STORY HEIGHT-*0*
STRUCTURAL FRAME-*WOOD FRAME*

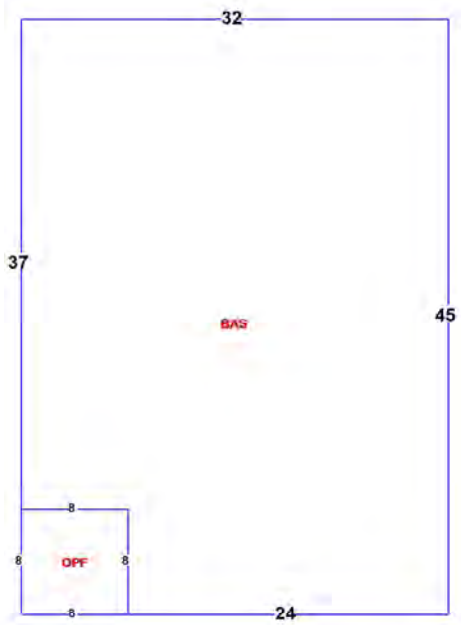

Areas - 1440 Total SF

BASE AREA - *1376*
OPEN PORCH FIN - *64*

Images



5/9/2024 12:00:00 AM

The primary use of the assessment data is for the preparation of the current year tax roll. No responsibility or liability is assumed for inaccuracies or errors.

Restore Full Version

General Information

Parcel ID:	000S009050130056
Account:	144131200
Owners:	BAPTIST HEALTH CARE INC
Mail:	C/O BAPTIST CORPORATE ADMINISTRATION 125 BAPTIST WAY, SUITE 6A PENSACOLA, FL 32503
Situs:	1011 W MORENO ST 32501
Use Code:	PROFESSIONAL BLDG.
Taxing Authority:	PENSACOLA CITY LIMITS
Tax Inquiry:	Open Tax Inquiry Window

Tax Inquiry link courtesy of Scott Lunsford
Escambia County Tax Collector

Assessments

Year	Land	Imprv	Total	Cap Val
2023	$24,570	$227,918	$252,488	$252,488
2022	$18,900	$211,367	$230,267	$228,564
2021	$18,900	$188,886	$207,786	$207,786

Disclaimer

Tax Estimator

Report Storm Damage

Enter Income & Expense Survey
Download Income & Expense Survey

Sales Data

Sale Date	Book	Page	Value	Type	Official Records (New Window)
11/15/2022	8899	1852	$100	QC	
02/27/2009	6431	1598	$100	QC	
06/1985	2075	278	$100	WD	
12/1982	1713	384	$148,800	WD	
01/1905	1103	920	$80,000	WD	

Official Records Inquiry courtesy of Pam Childers
Escambia County Clerk of the Circuit Court and Comptroller

2023 Certified Roll Exemptions

None

Legal Description

E 20 FT OF LT 13 ALL LTS 14 & 15 & W 10 FT OF LT 16 BLK 56 NORTH HILL HIGHLANDS PLAT DB 62 P 244 OR 1713 P 384 OR...

Extra Features

ASPHALT PAVEMENT

Parcel Information

Launch Interactive Map

Section Map Id:
CA107

Approx. Acreage:
0.2893

Zoned:
R-2

Evacuation & Flood Information
Open Report

View Florida Department of Environmental Protection(DEP) Data

Buildings

Address:1011 W MORENO ST, Year Built: 1965, Effective Year: 1980, PA Building ID#: 24182

Structural Elements

DECOR/MILLWORK-*AVERAGE*
DWELLING UNITS-*0*
EXTERIOR WALL-*STUCCO OV BLOCK*
FLOOR COVER-*VINYL/CORK*
FOUNDATION-*SLAB ON GRADE*
HEAT/AIR-*CENTRAL H/AC*
INTERIOR WALL-*DRYWALL-PLASTER*
INTERIOR WALL-*PANEL-PLYWOOD*
NO. PLUMBING FIXTURES-*12*
NO. STORIES-*1*
ROOF COVER-*BLT UP ON WOOD*
ROOF FRAMING-*RIGID FRAME/BAR*
STORY HEIGHT-*12*
STRUCTURAL FRAME-*MASONRY PIL/STL*

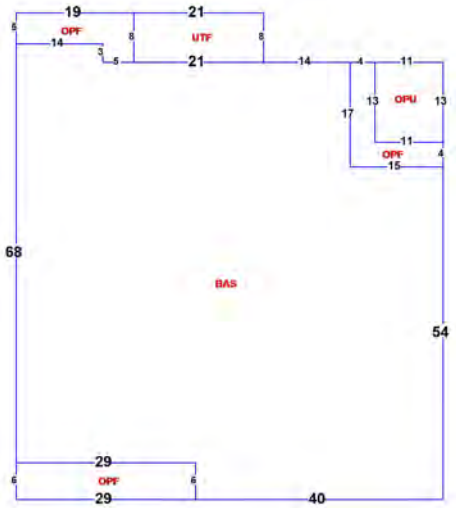

Areas - 5219 Total SF

BASE AREA - *4512*
OPEN PORCH FIN - *396*
OPEN PORCH UNF - *143*
UTILITY FIN - *168*

Images

5/9/2024 12:00:00 AM

The primary use of the assessment data is for the preparation of the current year tax roll. No responsibility or liability is assumed for inaccuracies or errors.

Restore Full Version

General Information

Parcel ID:	000S009050190056
Account:	144133500
Owners:	BAPTIST HEALTH CARE INC
Mail:	C/O BAPTIST CORPORATE ADMINISTRATION 125 BAPTIST WAY, SUITE 6A PENSACOLA, FL 32503
Situs:	1000 BLK W BLOUNT ST 32501
Use Code:	PARKING LOTS
Taxing Authority:	PENSACOLA CITY LIMITS
Tax Inquiry:	Open Tax Inquiry Window

Tax Inquiry link courtesy of Scott Lunsford
Escambia County Tax Collector

Assessments

Year	Land	Imprv	Total	Cap Val
2023	$47,250	$0	$47,250	$47,250
2022	$15,120	$0	$15,120	$15,120
2021	$15,120	$0	$15,120	$15,120

Disclaimer

Tax Estimator

File for Exemption(s) Online

Report Storm Damage

Sales Data

Sale Date	Book	Page	Value	Type	Official Records (New Window)
11/15/2022	8899	1852	$100	QC	
02/1987	2353	796	$100	WD	
12/1982	1714	115	$100	WD	

Official Records Inquiry courtesy of Pam Childers
Escambia County Clerk of the Circuit Court and Comptroller

2023 Certified Roll Exemptions

FRATERNAL AND OTHER

Legal Description

LTS 19 TO 21 BLK 56 NORTH HILLS HIGHLANDS PLAT DB 62 P 244 OR 1975 P 640 OR 2353 P 796 OR 2871 P 927 OR 8899 P...

Extra Features

None

Parcel Information

Launch Interactive Map

Section Map Id:
CA107

Approx. Acreage:
0.2893

Zoned:
R-2

Evacuation & Flood Information
Open Report

View Florida Department of Environmental Protection(DEP) Data

Buildings
Images

7/6/2023 12:00:00 AM

The primary use of the assessment data is for the preparation of the current year tax roll. No responsibility or liability is assumed for inaccuracies or errors.

Restore Full Version

General Information

Parcel ID:	000S009050220056
Account:	144134100
Owners:	BAPTIST HEALTH CARE INC
Mail:	C/O BAPTIST CORPORATE ADMINISTRATION 125 BAPTIST WAY, SUITE 6A PENSACOLA, FL 32503
Situs:	1000 BLK W BLOUNT ST 32501
Use Code:	PARKING LOTS
Taxing Authority:	PENSACOLA CITY LIMITS
Tax Inquiry:	Open Tax Inquiry Window

Tax Inquiry link courtesy of Scott Lunsford
Escambia County Tax Collector

Assessments

Year	Land	Imprv	Total	Cap Val
2023	$31,500	$0	$31,500	$31,500
2022	$10,080	$0	$10,080	$10,080
2021	$10,080	$0	$10,080	$10,080

Disclaimer

Tax Estimator

File for Exemption(s) Online

Report Storm Damage

Sales Data

Sale Date	Book	Page	Value	Type	Official Records (New Window)
11/15/2022	8899	1852	$100	QC	
12/20/2012	6953	1247	$405,000	WD	
03/31/2011	6705	1578	$100	WD	
03/17/2011	6705	1577	$100	WD	
12/22/2008	6410	1308	$100	WD	
04/24/2008	6410	1304	$100	WD	
05/1981	1544	231	$99,000	WD	
08/1980	1516	389	$28,000	WD	

Official Records Inquiry courtesy of Pam Childers
Escambia County Clerk of the Circuit Court and Comptroller

2023 Certified Roll Exemptions

FRATERNAL AND OTHER

Legal Description

LTS 22 23 BLK 56 NORTH HILL HIGHLANDS PB 62 P 244 OR 6953 P 1247 OR 8899 P 1852 CA 107

Extra Features

None

Parcel Information

Launch Interactive Map

Section Map Id:
CA107

Approx. Acreage:
0.1928

Zoned:
R-2

Evacuation & Flood Information
Open Report

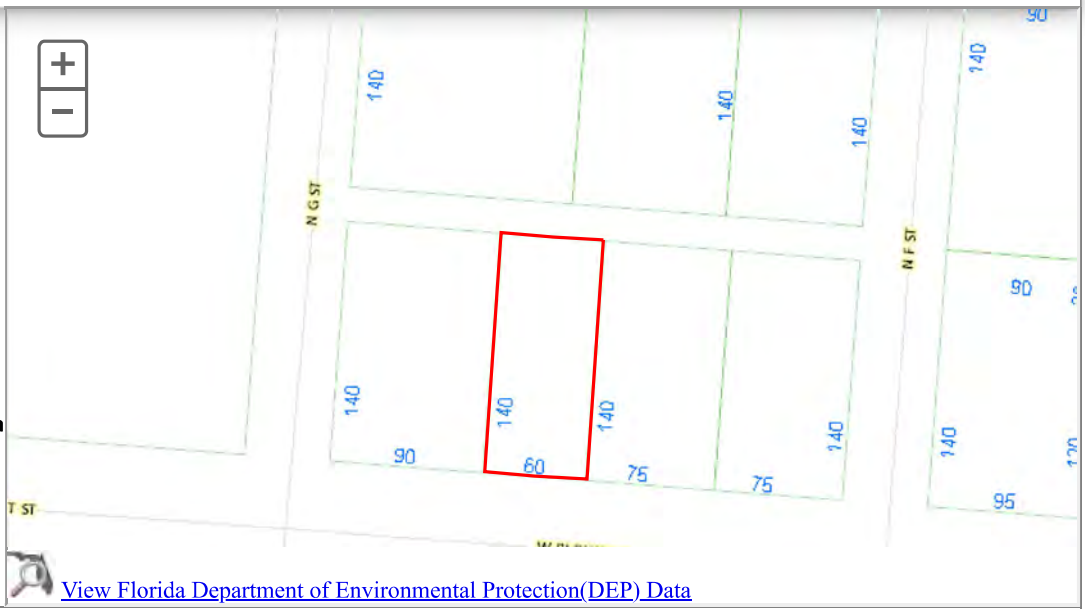

View Florida Department of Environmental Protection(DEP) Data

Buildings
Images

3/13/2023 12:00:00 AM

The primary use of the assessment data is for the preparation of the current year tax roll. No responsibility or liability is assumed for inaccuracies or errors.

Restore Full Version

General Information

Parcel ID:	000S009050240056
Account:	144134600
Owners:	BAPTIST HEALTH CARE INC
Mail:	C/O BAPTIST CORPORATE ADMINISTRATION 125 BAPTIST WAY, SUITE 6A PENSACOLA, FL 32503
Situs:	1000 W BLOUNT ST 32501
Use Code:	OFFICE, 1 STORY
Taxing Authority:	PENSACOLA CITY LIMITS
Tax Inquiry:	Open Tax Inquiry Window

Tax Inquiry link courtesy of Scott Lunsford
Escambia County Tax Collector

Assessments

Year	Land	Imprv	Total	Cap Val
2023	$39,375	$176,878	$216,253	$216,253
2022	$12,600	$165,054	$177,654	$177,654
2021	$12,600	$153,430	$166,030	$166,030

Disclaimer

Tax Estimator

Report Storm Damage

Enter Income & Expense Survey
Download Income & Expense Survey

Sales Data

Sale Date	Book	Page	Value	Type	Official Records (New Window)
11/15/2022	8899	1852	$100	QC	
04/2007	6128	863	$150,000	WD	
03/1990	2850	708	$160,000	WD	
07/1984	1943	734	$145,000	WD	

Official Records Inquiry courtesy of Pam Childers
Escambia County Clerk of the Circuit Court and Comptroller

2023 Certified Roll Exemptions

FRATERNAL AND OTHER

Legal Description

E 1/2 OF LT 26 & ALL OF LTS 27 28 BLK 56 NORTH HILL HIGHLANDS PLAT DB 62 P 244 OR 6128 P 863 OR 8899 P 1852 CA...

Extra Features

CONCRETE WALKS

Parcel Information

Launch Interactive Map

Section Map Id: CA107

Approx. Acreage: 0.2410

Zoned: R-2

Evacuation & Flood Information Open Report

View Florida Department of Environmental Protection(DEP) Data

Buildings

Address:1000 W BLOUNT ST, Year Built: 1965, Effective Year: 1975, PA Building ID#: 24184

Structural Elements

DECOR/MILLWORK-*AVERAGE*
DWELLING UNITS-*0*
EXTERIOR WALL-*BRICK-FACE/VENEER*
FLOOR COVER-*CARPET*
FOUNDATION-*SLAB ON GRADE*
HEAT/AIR-*CENTRAL H/AC*
INTERIOR WALL-*DRYWALL-PLASTER*
INTERIOR WALL-*PANEL-PLYWOOD*
NO. PLUMBING FIXTURES-*10*
NO. STORIES-*1*
ROOF COVER-*COMPOSITION SHG*
ROOF FRAMING-*GABL/HIP COMBO*
STORY HEIGHT-*8*
STRUCTURAL FRAME-*WOOD FRAME*



Areas - 3528 Total SF

BASE AREA - *3038*
OPEN PORCH FIN - *490*

Images

5/9/2024 12:00:00 AM

The primary use of the assessment data is for the preparation of the current year tax roll. No responsibility or liability is assumed for inaccuracies or errors.

Restore Full Version

General Information

Parcel ID:	000S009050241056
Account:	144134700
Owners:	BAPTIST HEALTH CARE INC
Mail:	C/O BAPTIST CORPORATE ADMINISTRATION 125 BAPTIST WAY, SUITE 6A PENSACOLA, FL 32503
Situs:	1010 W BLOUNT ST 32501
Use Code:	OFFICE, 1 STORY
Taxing Authority:	PENSACOLA CITY LIMITS
Tax Inquiry:	Open Tax Inquiry Window

Tax Inquiry link courtesy of Scott Lunsford
Escambia County Tax Collector

Assessments

Year	Land	Imprv	Total	Cap Val
2023	$39,375	$78,010	$117,385	$117,385
2022	$12,600	$72,350	$84,950	$84,950
2021	$12,600	$64,722	$77,322	$77,322

Disclaimer

Tax Estimator

Report Storm Damage

Enter Income & Expense Survey
Download Income & Expense Survey

Sales Data

Sale Date	Book	Page	Value	Type	Official Records (New Window)
11/15/2022	8899	1852	$100	QC	
05/1993	3370	580	$150,000	WD	
01/1973	700	285	$16,400	WD	
01/1972	593	189	$32,000	WD	

Official Records Inquiry courtesy of Pam Childers
Escambia County Clerk of the Circuit Court and Comptroller

2023 Certified Roll Exemptions

None

Legal Description

LTS 24 25 & W 1/2 OF LT 26 BLK 56 NORTH HILL HIGHLANDS PLAT DB 62 P 244 OR 3370 P 580 OR 8899 P 1852 CA 107

Extra Features

ASPHALT PAVEMENT
CONCRETE WALKS

Parcel Information

Launch Interactive Map

Section Map Id: CA107

Approx. Acreage: 0.2410

Zoned: R-2

Evacuation & Flood Information Open Report

View Florida Department of Environmental Protection(DEP) Data

Buildings

Address:1010 W BLOUNT ST, Year Built: 1966, Effective Year: 1985, PA Building ID#: 24185

Structural Elements

DECOR/MILLWORK-*ABOVE AVERAGE*
DWELLING UNITS-*0*
EXTERIOR WALL-*BRICK-FACE/VENEER*
EXTERIOR WALL-*CONCRETE BLOCK*
FLOOR COVER-*CARPET-INL/DESI*
FOUNDATION-*SLAB ON GRADE*
HEAT/AIR-*CENTRAL H/AC*
INTERIOR WALL-*DRYWALL-PLASTER*
INTERIOR WALL-*DRYWALL-DECORAT*
NO. PLUMBING FIXTURES-*6*
NO. STORIES-*2*
ROOF COVER-*DIMEN/ARCH SHNG*
ROOF FRAMING-*GABL/HIP HI PTC*
STORY HEIGHT-*8*
STRUCTURAL FRAME-*WOOD FRAME*

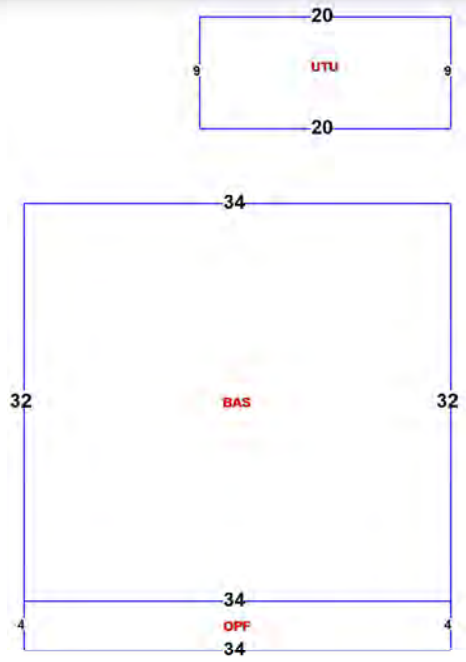

Areas - 1404 Total SF

BASE AREA - *1088*
OPEN PORCH FIN - *136*
UTILITY UNF - *180*

Images



5/9/2024 12:00:00 AM

The primary use of the assessment data is for the preparation of the current year tax roll. No responsibility or liability is assumed for inaccuracies or errors.

Restore Full Version

General Information

Parcel ID:	182S306000001007
Account:	062577000
Owners:	PENSACOLA POB INC
Mail:	C/O BAPTIST CORPORATE ADMINISTRATION 125 BAPTIST WAY, SUITE 6A PENSACOLA, FL 32503
Situs:	1000 W AVERY ST BLK 32501
Use Code:	PARKING LOTS
Taxing Authority:	PENSACOLA CITY LIMITS
Tax Inquiry:	Open Tax Inquiry Window

Tax Inquiry link courtesy of Scott Lunsford
Escambia County Tax Collector

Assessments

Year	Land	Imprv	Total	Cap Val
2023	$220,590	$87,520	$308,110	$308,110
2022	$220,590	$87,520	$308,110	$308,110
2021	$220,590	$87,520	$308,110	$308,110

Disclaimer

Tax Estimator

File for Exemption(s) Online

Report Storm Damage

Sales Data

Sale Date	Book	Page	Value	Type	Official Records (New Window)
06/1990	2871	981	$100	WD	
06/1990	2871	976	$100	WD	
06/1990	2871	971	$100	WD	
06/1990	2871	965	$100	WD	

Official Records Inquiry courtesy of Pam Childers
Escambia County Clerk of the Circuit Court and Comptroller

2023 Certified Roll Exemptions

None

Legal Description

LTS 1 TO 10 & N1/2 ADJOINING OF ALLEY MB 19 P 398 & LTS 11 TO 16 & S1/2 ADJOINING OF ALLEY MB 19 P 398 BLK 7 & LTS...

Extra Features

ASPHALT PAVEMENT
CHAINLINK FENCE
PARKING LIGHT

Parcel Information

Launch Interactive Map

Section Map Id: 18-2S-30

Approx. Acreage: 4.0652

Zoned: R-2

Evacuation & Flood Information Open Report

View Florida Department of Environmental Protection(DEP) Data

Buildings
Images

5/9/2024 12:00:00 AM

The primary use of the assessment data is for the preparation of the current year tax roll. No responsibility or liability is assumed for inaccuracies or errors.

Restore Full Version

General Information

Parcel ID:	182S306000004004
Account:	062570500
Owners:	PENSACOLA POB INC
Mail:	C/O BAPTIST CORPORATE ADMINISTRATION 125 BAPTIST WAY, SUITE 6A PENSACOLA, FL 32503
Situs:	1017 W AVERY ST 32501
Use Code:	PROFESSIONAL BLDG.
Taxing Authority:	PENSACOLA CITY LIMITS
Tax Inquiry:	Open Tax Inquiry Window

Tax Inquiry link courtesy of Scott Lunsford
Escambia County Tax Collector

Assessments

Year	Land	Imprv	Total	Cap Val
2023	$48,282	$10,627,426	$10,675,708	$10,675,708
2022	$42,602	$9,872,644	$9,915,246	$9,915,246
2021	$42,602	$9,137,967	$9,180,569	$9,180,569

Disclaimer

Tax Estimator

Report Storm Damage

Enter Income & Expense Survey
Download Income & Expense Survey

Sales Data

Sale Date	Book	Page	Value	Type	Official Records (New Window)
06/1990	2871	981	$100	WD	
06/1990	2871	976	$100	WD	
06/1990	2871	971	$100	WD	
06/1990	2871	968	$100	WD	

Official Records Inquiry courtesy of Pam Childers
Escambia County Clerk of the Circuit Court and Comptroller

2023 Certified Roll Exemptions

None

Legal Description

BEG AT INTER OF S R/W LI OF AVERY ST (55 FT R/W) & W R/W LI OF E ST (60 FT R/W) S 89 DEG 56 MIN 40 SEC W ALG S R/W...

Extra Features

ASPHALT PAVEMENT
BLOCK/BRICK BUILDING
CONCRETE WALKS
ELEVATOR

Parcel Information

Launch Interactive Map

Section Map Id:
CA108

Approx. Acreage:
0.6520

Zoned:
R-2

Evacuation & Flood Information
Open Report

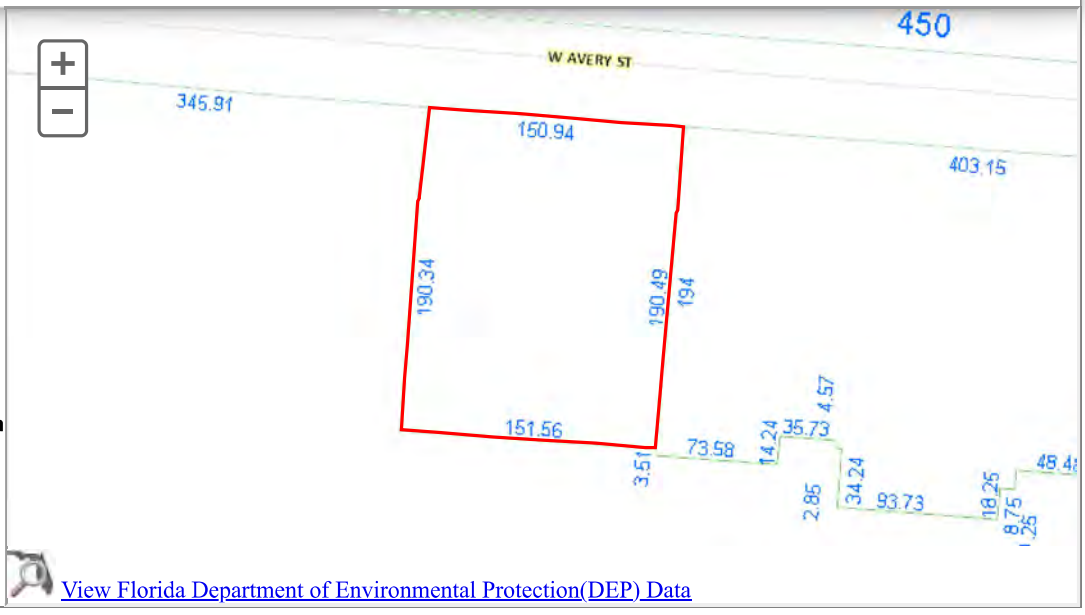

View Florida Department of Environmental Protection(DEP) Data

Buildings

Address:1017 W AVERY ST, Year Built: 1992, Effective Year: 1992, PA Building ID#: 79990

Structural Elements

DECOR/MILLWORK-*AVERAGE*
DWELLING UNITS-*0*
EXTERIOR WALL-*PRECAST PAN/CON*
EXTERIOR WALL-*BRICK-FACE/VENEER*
FLOOR COVER-*CARPET*
FOUNDATION-*STRUCTURAL*
HEAT/AIR-*CENTRAL H/AC*
INTERIOR WALL-*DRYWALL-PLASTER*
NO. PLUMBING FIXTURES-*86*
NO. STORIES-*5*
ROOF COVER-*BLT UP MTL/GYP*
ROOF FRAMING-*CONCRETE*
STORY HEIGHT-*12*
STRUCTURAL FRAME-*RIGID FRAME*

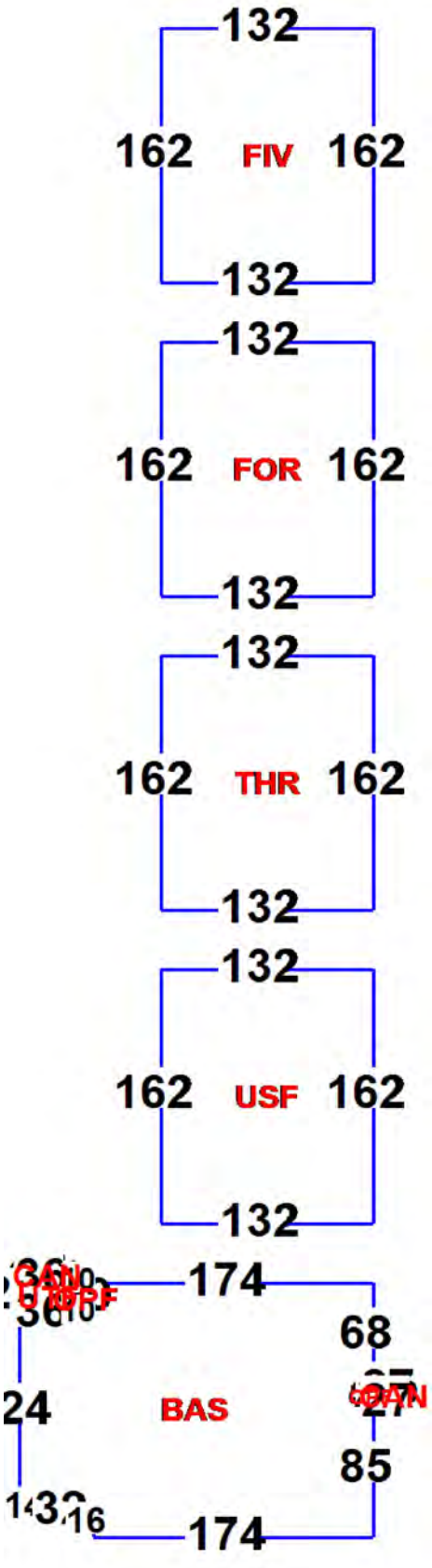

Areas - 120907 Total SF

BASE AREA - *33920*
CANOPY - *387*
FIFTH STORY - *21384*
FOURTH STORY - *21384*
OPEN PORCH FIN - *236*
THIRD STORY - *21384*
UPPER STORY FIN - *21384*
UTILITY FIN - *828*

Images

5/9/2024 12:00:00 AM

The primary use of the assessment data is for the preparation of the current year tax roll. No responsibility or liability is assumed for inaccuracies or errors.

Chris Jones
Escambia County Property Appraiser

Real Estate Search | Tangible Property Search | Sale List

Back

Nav. Mode ◉ Account ○ Parcel ID

Printer Friendly Version

General Information

Parcel ID:	182S306000005006
Account:	062573000
Owners:	PENSACOLA POB INC
Mail:	C/O BAPTIST CORPORATE ADMINISTRATION 125 BAPTIST WAY, SUITE 6A PENSACOLA, FL 32503
Situs:	1115 W LAKEVIEW AVE 32501
Use Code:	PARKING LOTS
Taxing Authority:	PENSACOLA CITY LIMITS
Tax Inquiry:	Open Tax Inquiry Window

Tax Inquiry link courtesy of Scott Lunsford
Escambia County Tax Collector

Assessments

Year	Land	Imprv	Total	Cap Val
2023	$37,929	$0	$37,929	$36,813
2022	$33,467	$0	$33,467	$33,467
2021	$33,467	$0	$33,467	$33,467

Disclaimer

Tax Estimator

File for Exemption(s) Online

Report Storm Damage

Sales Data

Sale Date	Book	Page	Value	Type	Official Records (New Window)
06/1990	2871	981	$100	WD	
06/1990	2871	976	$100	WD	
06/1990	2871	971	$100	WD	
06/1990	2871	968	$100	WD	

Official Records Inquiry courtesy of Pam Childers
Escambia County Clerk of the Circuit Court and Comptroller

2023 Certified Roll Exemptions

None

Legal Description

LTS 5 6 7 BLK 6 ENGLEWOOD HEIGHTS PLAT DB 59 P 107 OR 2871 P 976/981 AND LTS 3 & 4 BLK 18 PARK PLACE PLAT DB 70...

Extra Features

ASPHALT PAVEMENT

Parcel Information

Launch Interactive Map

Section Map Id: 18-2S-30

Approx. Acreage: 0.5122

Zoned: R-2

Evacuation & Flood Information Open Report

View Florida Department of Environmental Protection(DEP) Data

Buildings

Images

5/9/2024 12:00:00 AM

The primary use of the assessment data is for the preparation of the current year tax roll. No responsibility or liability is assumed for inaccuracies or errors.

Last Updated:06/10/2024 (tc.161718)

Source: Escambia County Property Appraiser

Restore Full Version

General Information

Parcel ID:	182S306000006003
Account:	062569500
Owners:	PENSACOLA POB INC
Mail:	C/O BAPTIST CORPORATE ADMINISTRATION 125 BAPTIST WAY, SUITE 6A PENSACOLA, FL 32503
Situs:	1717 N E ST 32501
Use Code:	PROFESSIONAL BLDG.
Taxing Authority:	PENSACOLA CITY LIMITS
Tax Inquiry:	Open Tax Inquiry Window

Tax Inquiry link courtesy of Scott Lunsford
Escambia County Tax Collector

Assessments

Year	Land	Imprv	Total	Cap Val
2023	$104,310	$9,297,864	$9,402,174	$9,402,174
2022	$104,310	$8,667,548	$8,771,858	$8,771,858
2021	$104,310	$8,050,189	$8,154,499	$8,154,499

Disclaimer

Tax Estimator

Report Storm Damage

Enter Income & Expense Survey
Download Income & Expense Survey

Sales Data

Sale Date	Book	Page	Value	Type	Official Records (New Window)
06/1990	2871	981	$100	WD	
06/1990	2871	976	$100	WD	
06/1990	2871	971	$100	WD	
06/1990	2871	965	$100	WD	

Official Records Inquiry courtesy of Pam Childers
Escambia County Clerk of the Circuit Court and Comptroller

2023 Certified Roll Exemptions

None

Legal Description

BEG AT INTER OF S R/W LI OF AVERY ST (55 FT R/W) & W R/W LI OF E STREET (60 FT R/W) S ALG SD W R/W LI 185 19/100 FT...

Extra Features

ASPHALT PAVEMENT
CONCRETE WALKS
ELEVATOR

Parcel Information

Launch Interactive Map

Section Map Id:
CA108

Approx. Acreage:
1.7938

Zoned:
C-1
CONSULT ZONING AUTHORITY
R-2

Evacuation & Flood Information
Open Report

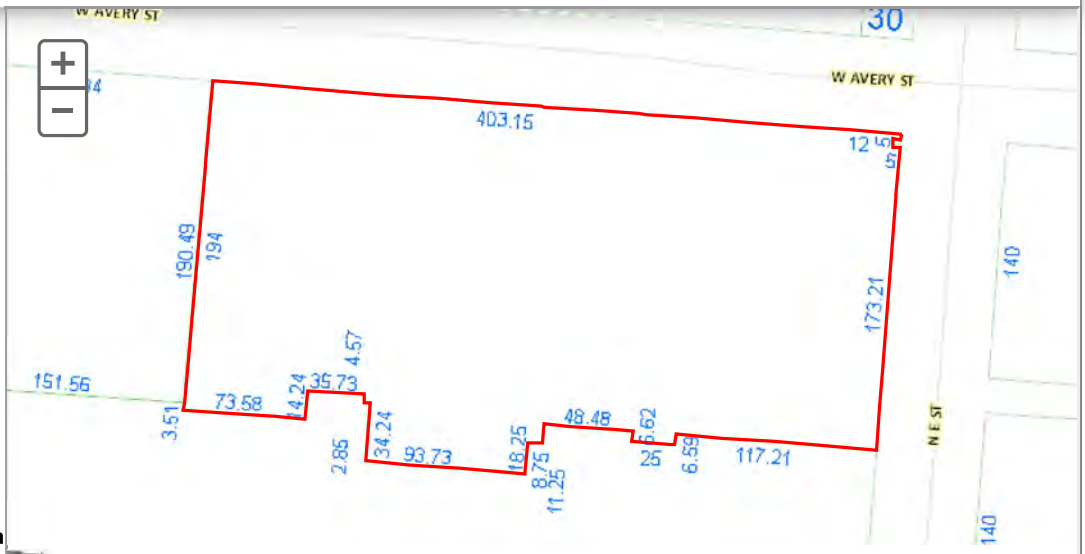

View Florida Department of Environmental Protection(DEP) Data

Buildings

Address:1717 N E ST, Year Built: 1974, Effective Year: 1980, PA Building ID#: 79989

Structural Elements

DECOR/MILLWORK-*AVERAGE*
DWELLING UNITS-*0*
EXTERIOR WALL-*PRECAST PAN/CON*
EXTERIOR WALL-*BRICK-FACE/VENEER*
FLOOR COVER-*CARPET*
FOUNDATION-*STRUCTURAL*
HEAT/AIR-*CENTRAL H/AC*
INTERIOR WALL-*DRYWALL-PLASTER*
NO. PLUMBING FIXTURES-*146*
NO. STORIES-*5*
ROOF COVER-*BLT UP MTL/GYP*
ROOF FRAMING-*CONCRETE*
STORY HEIGHT-*10*
STRUCTURAL FRAME-*RIGID FRAME*

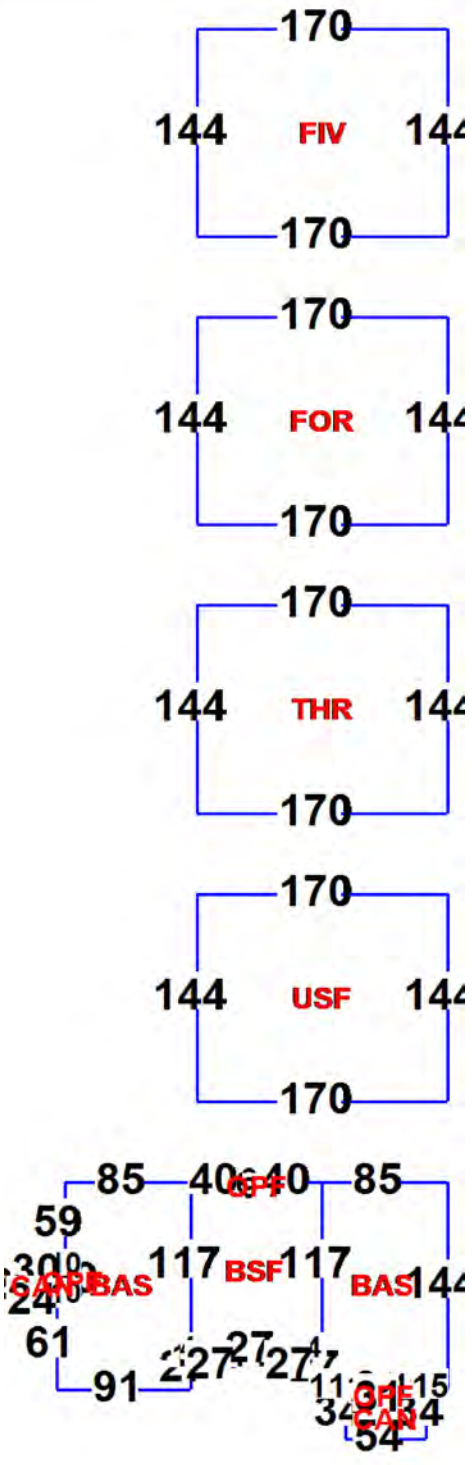

Areas - 136209 Total SF

BASE AREA - *24670*
BASE SEMI FIN - *10953*
CANOPY - *2195*
FIFTH STORY - *24480*
FOURTH STORY - *24480*
OPEN PORCH FIN - *471*
THIRD STORY - *24480*
UPPER STORY FIN - *24480*

Images

5/9/2024 12:00:00 AM

The primary use of the assessment data is for the preparation of the current year tax roll. No responsibility or liability is assumed for inaccuracies or errors.

Source: Escambia County Property Appraiser

Restore Full Version

General Information

Parcel ID:	182S306000008006
Account:	062574000
Owners:	PENSACOLA POB INC
Mail:	C/O BAPTIST CORPORATE ADMINISTRATION 125 BAPTIST WAY, SUITE 6A PENSACOLA, FL 32503
Situs:	1113 W LAKEVIEW AVE 32501
Use Code:	PARKING LOTS
Taxing Authority:	PENSACOLA CITY LIMITS
Tax Inquiry:	Open Tax Inquiry Window

Tax Inquiry link courtesy of Scott Lunsford
Escambia County Tax Collector

Assessments

Year	Land	Imprv	Total	Cap Val
2023	$28,798	$7,820	$36,618	$36,553
2022	$25,410	$7,820	$33,230	$33,230
2021	$25,410	$7,820	$33,230	$33,230

Disclaimer

Tax Estimator

File for Exemption(s) Online

Report Storm Damage

Sales Data

Sale Date	Book	Page	Value	Type	Official Records (New Window)
06/1990	2871	981	$100	WD	
06/1990	2871	976	$100	WD	
06/1990	2871	971	$100	WD	
06/1990	2871	968	$100	WD	

Official Records Inquiry courtesy of Pam Childers
Escambia County Clerk of the Circuit Court and Comptroller

2023 Certified Roll Exemptions

None

Legal Description

LTS 8 9 10 BLK 6 ENGLEWOOD HEIGHTS PLAT DB 59 P 107 & ALSO PORT OF VACATED G ST ADJ PROP OR 2871 P 976/981 OR...

Extra Features

ASPHALT PAVEMENT
CHAINLINK FENCE
PARKING LIGHT

Parcel Information

Launch Interactive Map

Section Map Id:
18-2S-30

Approx. Acreage:
0.3889

Zoned:
R-2

Evacuation & Flood Information
Open Report

View Florida Department of Environmental Protection(DEP) Data

Buildings
Images

5/9/2024 12:00:00 AM

The primary use of the assessment data is for the preparation of the current year tax roll. No responsibility or liability is assumed for inaccuracies or errors.

Restore Full Version

General Information

Parcel ID:	182S306000011006
Account:	062575000
Owners:	PENSACOLA POB INC
Mail:	C/O BAPTIST CORPORATE ADMINISTRATION 125 BAPTIST WAY, SUITE 6A PENSACOLA, FL 32503
Situs:	AVERY ST OFF OF 32501
Use Code:	PARKING LOTS
Taxing Authority:	PENSACOLA CITY LIMITS
Tax Inquiry:	Open Tax Inquiry Window

Tax Inquiry link courtesy of Scott Lunsford
Escambia County Tax Collector

Assessments

Year	Land	Imprv	Total	Cap Val
2023	$29,029	$0	$29,029	$28,175
2022	$25,614	$0	$25,614	$25,614
2021	$25,614	$0	$25,614	$25,614

Disclaimer

Tax Estimator

File for Exemption(s) Online

Report Storm Damage

Sales Data

Sale Date	Book	Page	Value	Type	Official Records (New Window)
06/1990	2871	981	$100	WD	
06/1990	2871	976	$100	WD	
06/1990	2871	971	$100	WD	
07/1983	1788	112	$40,000	QC	

Official Records Inquiry courtesy of Pam Childers
Escambia County Clerk of the Circuit Court and Comptroller

2023 Certified Roll Exemptions

None

Legal Description

LTS 11 12 13 BLK 6 ENGLEWOOD HEIGHTS PLAT DB 59 P 107 & ALSO PORT OF VACATED G ST ADJ PROP OR 2871 P 976/981 OR...

Extra Features

ASPHALT PAVEMENT

Parcel Information

Launch Interactive Map

Section Map Id:
18-2S-30

Approx. Acreage:
0.3920

Zoned:
R-2

Evacuation & Flood Information
Open Report

View Florida Department of Environmental Protection(DEP) Data

Buildings
Images

5/9/2024 12:00:00 AM

The primary use of the assessment data is for the preparation of the current year tax roll. No responsibility or liability is assumed for inaccuracies or errors.

Restore Full Version

General Information

Parcel ID:	182S306000017007
Account:	062581000
Owners:	PENSACOLA POB INC
Mail:	C/O BAPTIST CORPORATE ADMINISTRATION 125 BAPTIST WAY, SUITE 6A PENSACOLA, FL 32503
Situs:	1102 W AVERY ST 32501
Use Code:	PARKING LOTS
Taxing Authority:	PENSACOLA CITY LIMITS
Tax Inquiry:	Open Tax Inquiry Window

Tax Inquiry link courtesy of Scott Lunsford
Escambia County Tax Collector

Assessments

Year	Land	Imprv	Total	Cap Val
2023	$37,019	$0	$37,019	$35,930
2022	$32,664	$0	$32,664	$32,664
2021	$32,664	$0	$32,664	$32,664

Disclaimer

Tax Estimator

File for Exemption(s) Online

Report Storm Damage

Sales Data

Sale Date	Book	Page	Value	Type	Official Records (New Window)
06/1990	2871	981	$100	WD	
06/1990	2871	976	$100	WD	
06/1990	2871	971	$100	WD	
06/1990	2871	968	$100	WD	

Official Records Inquiry courtesy of Pam Childers
Escambia County Clerk of the Circuit Court and Comptroller

2023 Certified Roll Exemptions

None

Legal Description

LTS 17 TO 20 BLK 7 AND S1/2 OF ALLEY ADJOINING LTS MB 19 P 398 ENGLEWOOD HTS PLAT DB 59 P 107 & ALSO PORT OF...

Extra Features

ASPHALT PAVEMENT

Parcel Information

Launch Interactive Map

Section Map Id:
18-2S-30

Approx. Acreage:
0.4999

Zoned:
R-2

Evacuation & Flood Information
Open Report

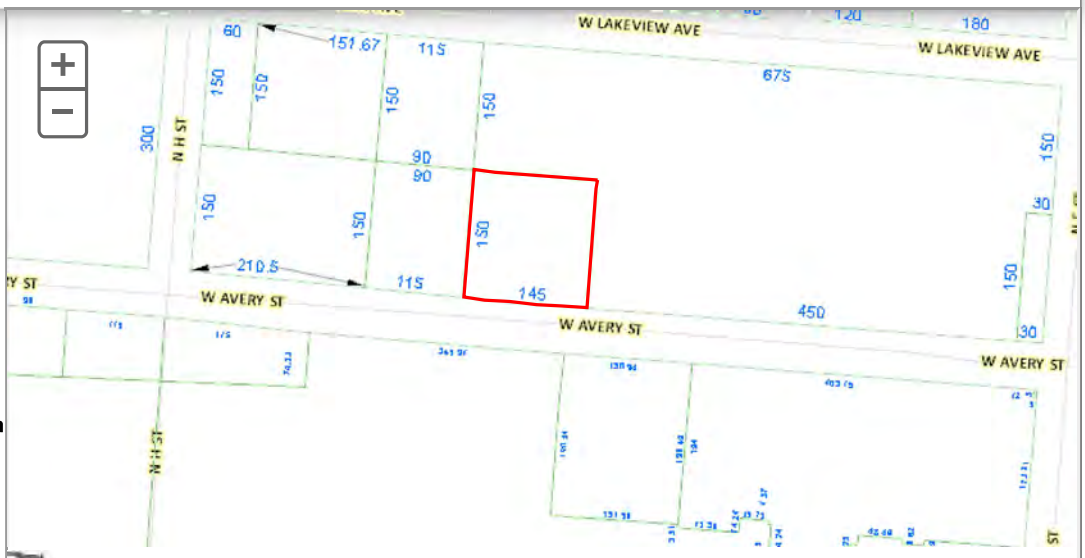

View Florida Department of Environmental Protection(DEP) Data

Buildings
Images

5/9/2024 12:00:00 AM

The primary use of the assessment data is for the preparation of the current year tax roll. No responsibility or liability is assumed for inaccuracies or errors.

Source: Escambia County Property Appraiser

Restore Full Version

General Information

Parcel ID:	182S306000110008
Account:	062586000
Owners:	BAPTIST HEALTH CARE INC
Mail:	C/O BAPTIST CORPORATE ADMINISTRATION 125 BAPTIST WAY, SUITE 6A PENSACOLA, FL 32503
Situs:	1800 N E ST BLK 32501
Use Code:	PARKING LOTS
Taxing Authority:	PENSACOLA CITY LIMITS
Tax Inquiry:	Open Tax Inquiry Window

Tax Inquiry link courtesy of Scott Lunsford
Escambia County Tax Collector

Assessments

Year	Land	Imprv	Total	Cap Val
2023	$13,629	$1,140	$14,769	$14,769
2022	$9,086	$1,140	$10,226	$10,226
2021	$9,086	$1,140	$10,226	$10,013

Disclaimer

Tax Estimator

File for Exemption(s) Online

Report Storm Damage

Sales Data

Sale Date	Book	Page	Value	Type	Official Records (New Window)
11/15/2022	8899	1852	$100	QC	
02/27/2009	6431	1608	$100	QC	
05/1992	3170	687	$125,000	WD	
10/1985	2136	331	$80,000	WD	

Official Records Inquiry courtesy of Pam Childers
Escambia County Clerk of the Circuit Court and Comptroller

2023 Certified Roll Exemptions

FRATERNAL AND OTHER

Legal Description

LT 11 BLK 8 S1/2 OF ALLEY ADJOINING LT MB 19 P 398
ENGLEWOOD HEIGHTS PLAT DB 59 P 107 OR 8899 P 1852

Extra Features

ASPHALT PAVEMENT
PARKING LIGHT

Parcel Information

Launch Interactive Map

Section Map Id:
18-2S-30

Approx. Acreage:
0.1043

Zoned:
R-2

Evacuation & Flood Information
Open Report

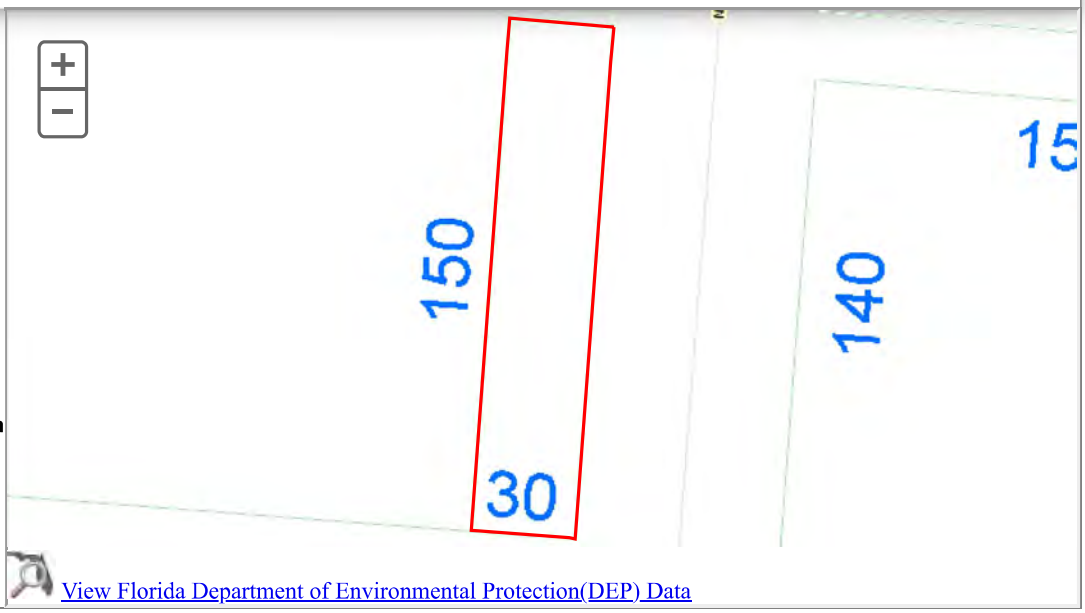

View Florida Department of Environmental Protection(DEP) Data

Buildings
Images

2/26/2024 12:00:00 AM

The primary use of the assessment data is for the preparation of the current year tax roll. No responsibility or liability is assumed for inaccuracies or errors.

Chris Jones
Escambia County Property Appraiser

General Information

Parcel ID:	182S306000110014
Account:	062620000
Owners:	BAPTIST HEALTH CARE INC
Mail:	C/O BAPTIST CORPORATE ADMINISTRATION 125 BAPTIST WAY, SUITE 6A PENSACOLA, FL 32503
Situs:	1905 N F ST 32501
Use Code:	PARKING LOTS
Taxing Authority:	PENSACOLA CITY LIMITS
Tax Inquiry:	Open Tax Inquiry Window

Tax Inquiry link courtesy of Scott Lunsford
Escambia County Tax Collector

Assessments

Year	Land	Imprv	Total	Cap Val
2023	$16,800	$2,329	$19,129	$19,129
2022	$12,600	$2,329	$14,929	$14,929
2021	$12,600	$2,329	$14,929	$14,929

Disclaimer

Tax Estimator

File for Exemption(s) Online

Report Storm Damage

Sales Data

Sale Date	Book	Page	Value	Type	Official Records (New Window)
11/15/2022	8899	1852	$100	QC	
02/27/2009	6431	1601	$100	QC	
06/1992	3195	983	$28,000	WD	
09/1985	2124	208	$15,000	WD	
01/1971	558	701	$100	QC	
01/1971	541	127	$100	WD	

Official Records Inquiry courtesy of Pam Childers
Escambia County Clerk of the Circuit Court and Comptroller

2023 Certified Roll Exemptions

FRATERNAL AND OTHER

Legal Description

LTS 11 12 BLK 14 ENGLEWOOD HEIGHTS PLAT DB 59 P 107
OR 6431 P 1601 OR 8899 P 1852

Extra Features

ASPHALT PAVEMENT
LIGHTS

Parcel Information | Launch Interactive Map

Section Map Id:
18-2S-30

Approx. Acreage:
0.1970

Zoned:
R-2

Evacuation & Flood Information
Open Report

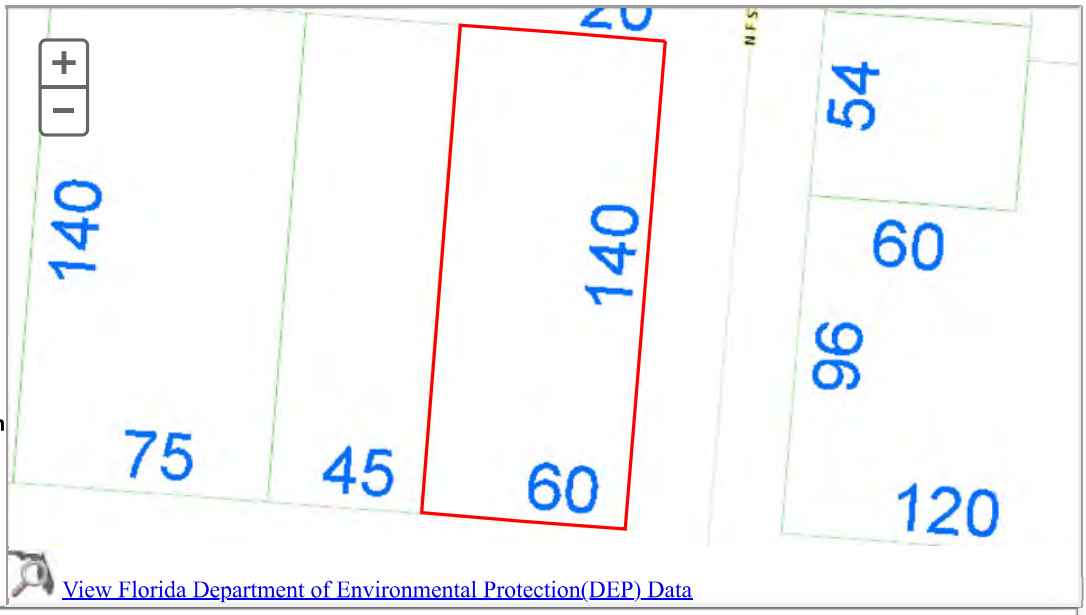

View Florida Department of Environmental Protection(DEP) Data

Buildings

Images

2/26/2024 12:00:00 AM

The primary use of the assessment data is for the preparation of the current year tax roll. No responsibility or liability is assumed for inaccuracies or errors.

Last Updated:06/10/2024 (tc.161967)

Source: Escambia County Property Appraiser

Restore Full Version

General Information

Parcel ID:	182S306000130014
Account:	062621000
Owners:	BAPTIST HEALTH CARE INC
Mail:	C/O BAPTIST CORPORATE ADMINISTRATION 125 BAPTIST WAY, SUITE 6A PENSACOLA, FL 32503
Situs:	1004 W LAKEVIEW AVE 32501
Use Code:	PARKING LOTS
Taxing Authority:	PENSACOLA CITY LIMITS
Tax Inquiry:	Open Tax Inquiry Window

Tax Inquiry link courtesy of Scott Lunsford
Escambia County Tax Collector

Assessments

Year	Land	Imprv	Total	Cap Val
2023	$13,230	$1,960	$15,190	$15,190
2022	$9,450	$1,960	$11,410	$11,410
2021	$9,450	$1,960	$11,410	$10,882

Disclaimer

Tax Estimator

File for Exemption(s) Online

Report Storm Damage

Sales Data

Sale Date	Book	Page	Value	Type	Official Records (New Window)
11/15/2022	8899	1852	$100	QC	
02/27/2009	6431	1601	$100	QC	
11/2004	5537	1199	$35,000	WD	
01/1976	981	916	$100	WD	

Official Records Inquiry courtesy of Pam Childers
Escambia County Clerk of the Circuit Court and Comptroller

2023 Certified Roll Exemptions

FRATERNAL AND OTHER

Legal Description

LT 13 AND E1/2 OF LT 14 BLK 14 ENGLEWOOD HEIGHTS S/D PLAT DB 59 P 107 OR 6431 P 1601 OR 8899 P 1852

Extra Features

ASPHALT PAVEMENT

Parcel Information

Launch Interactive Map

Section Map Id:
18-2S-30

Approx. Acreage:
0.1471

Zoned:
R-2

Evacuation & Flood Information
Open Report

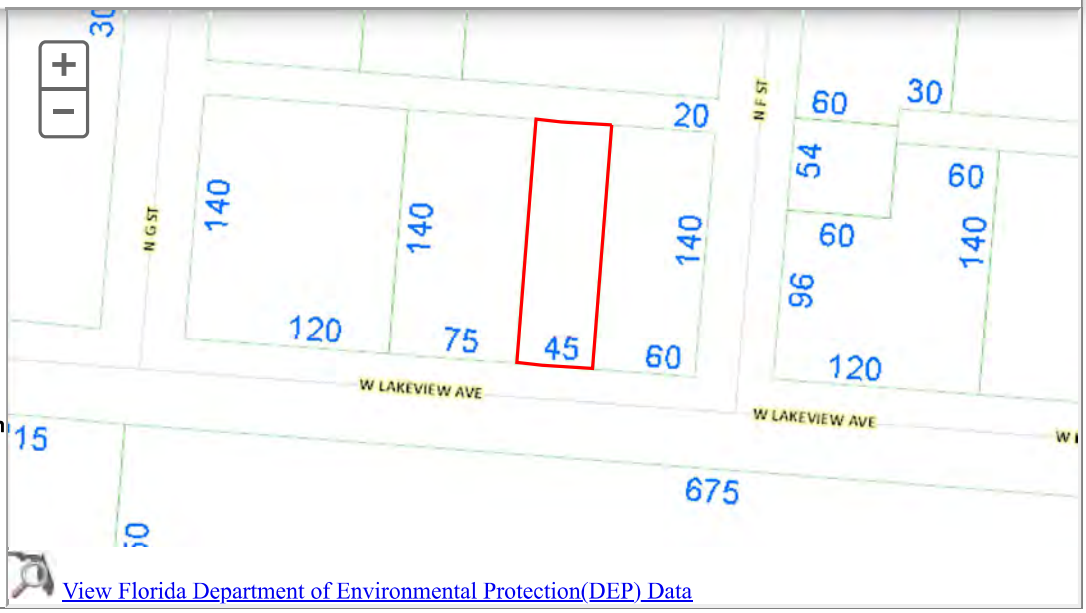

View Florida Department of Environmental Protection(DEP) Data

Buildings
Images

2/15/2024 12:00:00 AM

The primary use of the assessment data is for the preparation of the current year tax roll. No responsibility or liability is assumed for inaccuracies or errors.

Source: Escambia County Property Appraiser

Restore Full Version

General Information

Parcel ID:	182S306000140014
Account:	062622000
Owners:	BAPTIST HEALTH CARE INC
Mail:	C/O BAPTIST CORPORATE ADMINISTRATION 125 BAPTIST WAY, SUITE 6A PENSACOLA, FL 32503
Situs:	1010 W LAKEVIEW AVE 32501
Use Code:	PARKING LOTS
Taxing Authority:	PENSACOLA CITY LIMITS
Tax Inquiry:	Open Tax Inquiry Window

Tax Inquiry link courtesy of Scott Lunsford
Escambia County Tax Collector

Assessments

Year	Land	Imprv	Total	Cap Val
2023	$21,000	$5,288	$26,288	$26,288
2022	$15,750	$5,288	$21,038	$21,038
2021	$15,750	$5,288	$21,038	$21,038

Disclaimer

Tax Estimator

File for Exemption(s) Online

Report Storm Damage

Sales Data

Sale Date	Book	Page	Value	Type	Official Records (New Window)
11/15/2022	8899	1852	$100	QC	
02/27/2009	6431	1601	$100	QC	
06/1992	3195	982	$35,000	WD	

Official Records Inquiry courtesy of Pam Childers
Escambia County Clerk of the Circuit Court and Comptroller

2023 Certified Roll Exemptions

FRATERNAL AND OTHER

Legal Description

W1/2 OF LT 14 ALL LTS 15 16 BLK 14 ENGLEWOOD HEIGHTS S/D PLAT DB 59 P 107 OR 6431 P 1601 OR 8899 P 1852

Extra Features

ASPHALT PAVEMENT
CHAINLINK FENCE
LIGHTS

Parcel Information

Launch Interactive Map

Section Map Id: 18-2S-30

Approx. Acreage: 0.2446

Zoned: R-2

Evacuation & Flood Information Open Report

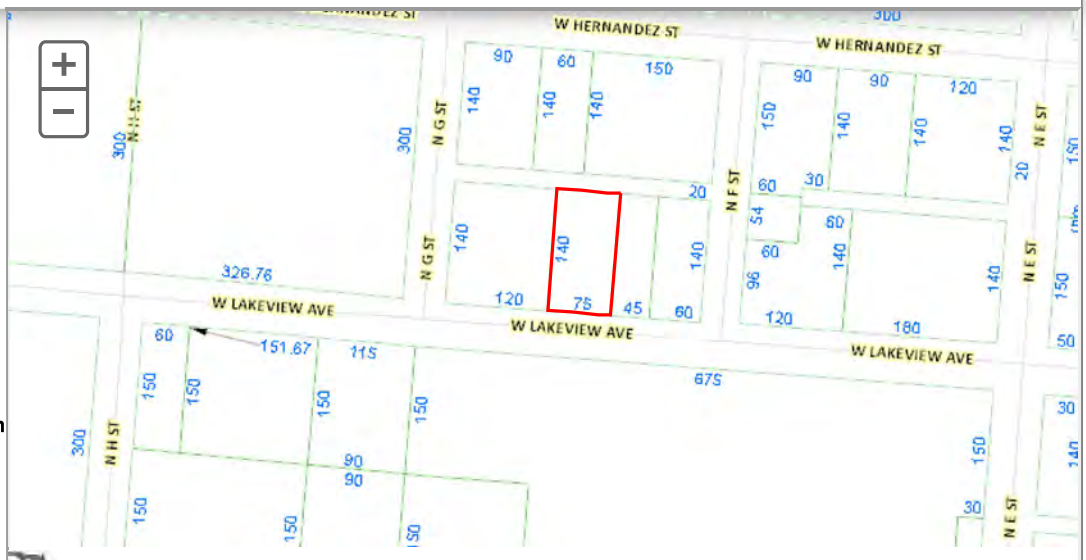

View Florida Department of Environmental Protection(DEP) Data

Buildings
Images



2/15/2024 12:00:00 AM

The primary use of the assessment data is for the preparation of the current year tax roll. No responsibility or liability is assumed for inaccuracies or errors.

Source: Escambia County Property Appraiser

Restore Full Version

General Information

Parcel ID:	182S306000170014
Account:	062623000
Owners:	BAPTIST HEALTH CARE INC
Mail:	C/O BAPTIST CORPORATE ADMINISTRATION 125 BAPTIST WAY, SUITE 6A PENSACOLA, FL 32503
Situs:	1022 W LAKEVIEW AVE 32501
Use Code:	PARKING LOTS
Taxing Authority:	PENSACOLA CITY LIMITS
Tax Inquiry:	Open Tax Inquiry Window

Tax Inquiry link courtesy of Scott Lunsford
Escambia County Tax Collector

Assessments

Year	Land	Imprv	Total	Cap Val
2023	$28,560	$7,090	$35,650	$35,650
2022	$25,200	$7,090	$32,290	$32,290
2021	$25,200	$7,090	$32,290	$32,290

Disclaimer

Tax Estimator

File for Exemption(s) Online

Report Storm Damage

Sales Data

Sale Date	Book	Page	Value	Type	Official Records (New Window)
11/15/2022	8899	1852	$100	QC	
02/27/2009	6431	1601	$100	QC	
06/1992	3198	857	$62,500	WD	

Official Records Inquiry courtesy of Pam Childers
Escambia County Clerk of the Circuit Court and Comptroller

2023 Certified Roll Exemptions

FRATERNAL AND OTHER

Legal Description

ALL LTS 17 TO 20 BLK 14 ENGLEWOOD HEIGHTS S/D PLAT
DB 59 P 107 OR 6431 P 1601 OR 8899 P 1852

Extra Features

ASPHALT PAVEMENT
CHAINLINK FENCE
LIGHTS

Parcel Information

Launch Interactive Map

Section Map Id:
18-2S-30

Approx. Acreage:
0.3917

Zoned:
R-2

Evacuation & Flood Information
Open Report

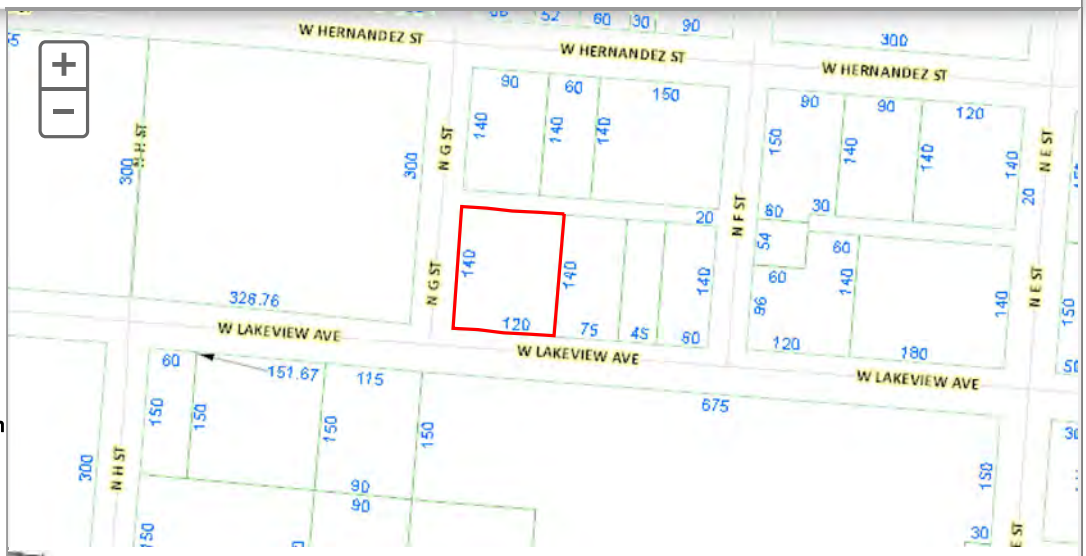

View Florida Department of Environmental Protection(DEP) Data

Buildings
Images

2/15/2024 12:00:00 AM

The primary use of the assessment data is for the preparation of the current year tax roll. No responsibility or liability is assumed for inaccuracies or errors.

APPENDIX B

DATABASE REPORT

Project Property:	*Baptist Hospital Main Property* *Baptist Phase I ESA Main Hospital Property* *Pensacola FL 32501*
Project No:	*TF10686*
Report Type:	*Database Report*
Order No:	*24053100856*
Requested by:	*Geosyntec Consultants*
Date Completed:	*June 4, 2024*

Environmental Risk Information Services
A division of Glacier Media Inc.
1.866.517.5204 | info@erisinfo.com | erisinfo.com

Table of Contents

Table of Contents.....2
Executive Summary.....3
Executive Summary: Report Summary.....4
Executive Summary: Site Report Summary - Project Property.....8
Executive Summary: Site Report Summary - Surrounding Properties.....10
Executive Summary: Summary by Data Source.....24
Map.....43
Aerial.....46
Topographic Map.....47
Detail Report.....48
Unplottable Summary.....247
Unplottable Report.....248
Appendix: Database Descriptions.....250
Definitions.....266

Notice: IMPORTANT LIMITATIONS and YOUR LIABILITY

Reliance on information in Report: This report DOES NOT replace a full Phase I Environmental Site Assessment but is solely intended to be used as database review of environmental records.

License for use of information in Report: No page of this report can be used without this cover page, this notice and the project property identifier. The information in Report(s) may not be modified or re-sold.

Your Liability for misuse: Using this Service and/or its reports in a manner contrary to this Notice or your agreement will be in breach of copyright and contract and ERIS may obtain damages for such mis-use, including damages caused to third parties, and gives ERIS the right to terminate your account, rescind your license to any previous reports and to bar you from future use of the Service.

No warranty of Accuracy or Liability for ERIS: The information contained in this report has been produced by ERIS Information Inc. ("ERIS") using various sources of information, including information provided by Federal and State government departments. The report applies only to the address and up to the date specified on the cover of this report, and any alterations or deviation from this description will require a new report. This report and the data contained herein does not purport to be and does not constitute a guarantee of the accuracy of the information contained herein and does not constitute a legal opinion nor medical advice. Although ERIS has endeavored to present you with information that is accurate, ERIS disclaims, any and all liability for any errors, omissions, or inaccuracies in such information and data, whether attributable to inadvertence, negligence or otherwise, and for any consequences arising therefrom. Liability on the part of ERIS is limited to the monetary value paid for this report.

Trademark and Copyright: You may not use the ERIS trademarks or attribute any work to ERIS other than as outlined above. This Service and Report (s) are protected by copyright owned by ERIS Information Inc. Copyright in data used in the Service or Report(s) (the "Data") is owned by ERIS or its licensors. The Service, Report(s) and Data may not be copied or reproduced in whole or in any substantial part without prior written consent of ERIS.

Executive Summary

Property Information:

Project Property:	*Baptist Hospital Main Property* *Baptist Phase I ESA Main Hospital Property Pensacola FL 32501*
Project No:	*TF10686*
Coordinates:	
Latitude:	*30.42957579*
Longitude:	*-87.23150442*
UTM Northing:	*3,366,410.14*
UTM Easting:	*477,768.70*
UTM Zone:	*UTM Zone 16R*
Elevation:	*63 FT*

Order Information:

Order No:	*24053100856*
Date Requested:	*May 31, 2024*
Requested by:	*Geosyntec Consultants*
Report Type:	*Database Report*

Historicals/Products:

Aerial Photographs	*Historical Aerials (with Project Boundaries)*
City Directory Search	*CD - 2 Street Search*
ERIS Xplorer	*ERIS Xplorer*
Excel Add-On	*Excel Add-On*
Fire Insurance Maps	*US Fire Insurance Maps*
Physical Setting Report (PSR)	*Physical Setting Report (PSR)*
Topographic Map	*Topographic Maps*

Executive Summary: Report Summary

Database	Searched	Search Radius	Project Property	Within 0.12mi	0.125mi to 0.25mi	0.25mi to 0.50mi	0.50mi to 1.00mi	Total
Standard Environmental Records								
Federal								
NPL	Y	1	0	0	0	0	0	0
PROPOSED NPL	Y	1	0	0	0	0	0	0
DELETED NPL	Y	0.5	0	0	0	0	-	0
SEMS	Y	0.5	0	0	0	**1**	-	**1**
ODI	Y	0.5	0	0	0	0	-	0
SEMS ARCHIVE	Y	0.5	0	0	0	0	-	0
CERCLIS	Y	0.5	0	0	0	**1**	-	**1**
IODI	Y	0.5	0	0	0	0	-	0
CERCLIS NFRAP	Y	0.5	0	0	0	0	-	0
CERCLIS LIENS	Y	PO	0	-	-	-	-	0
RCRA CORRACTS	Y	1	0	0	0	0	0	0
RCRA TSD	Y	0.5	0	0	0	0	-	0
RCRA LQG	Y	0.25	0	0	0	-	-	0
RCRA SQG	Y	0.25	0	0	0	-	-	0
RCRA VSQG	Y	0.25	**1**	0	**2**	-	-	**3**
RCRA NON GEN	Y	0.25	**1**	0	0	-	-	**1**
RCRA CONTROLS	Y	0.5	0	0	0	0	-	0
FED ENG	Y	0.5	0	0	0	0	-	0
FED INST	Y	0.5	0	0	0	0	-	0
LUCIS	Y	0.5	0	0	0	0	-	0
NPL IC	Y	0.5	0	0	0	0	-	0
ERNS 1982 TO 1986	Y	PO	0	-	-	-	-	0
ERNS 1987 TO 1989	Y	PO	0	-	-	-	-	0
ERNS	Y	PO	**1**	-	-	-	-	**1**
FED BROWNFIELDS	Y	0.5	0	0	0	**1**	-	**1**
FEMA UST	Y	0.25	0	0	0	-	-	0
FRP	Y	0.25	0	0	0	-	-	0

Database	Searched	Search Radius	Project Property	Within 0.12mi	0.125mi to 0.25mi	0.25mi to 0.50mi	0.50mi to 1.00mi	Total
DELISTED FRP	Y	0.25	0	0	0	-	-	0
HIST GAS STATIONS	Y	0.25	0	0	0	-	-	0
REFN	Y	0.25	0	0	0	-	-	0
BULK TERMINAL	Y	0.25	0	0	0	-	-	0
SEMS LIEN	Y	PO	0	-	-	-	-	0
SUPERFUND ROD	Y	1	0	0	0	0	0	0
DOE FUSRAP	Y	1	0	0	0	0	0	0
State								
SHWS	Y	1	0	0	0	**1**	**1**	**2**
DELISTED SHWS	Y	1	0	0	0	0	0	0
ERIC	Y	1	0	0	0	**7**	**37**	**44**
CLEANUP DEP	Y	1	0	0	0	**2**	**10**	**12**
WCRPS	Y	1	0	**1**	0	**3**	**24**	**28**
DELISTED WCP	Y	1	0	0	0	0	**2**	**2**
SWF/LF	Y	0.5	0	0	0	**1**	-	**1**
LST	Y	0.5	**1**	0	**2**	**10**	-	**13**
DELISTED LST	Y	0.5	0	0	0	0	-	0
UST	Y	0.25	**1**	**1**	**2**	-	-	**4**
AST	Y	0.25	**2**	**2**	**1**	-	-	**5**
TANK	Y	0.25	0	0	0	-	-	0
DEL UST AST TANK	Y	0.25	0	0	0	-	-	0
DEL STORAGE TANK	Y	0.25	0	0	0	-	-	0
FF TANKS	Y	0.25	0	0	**1**	-	-	**1**
STCS	Y	0.5	**2**	**3**	**2**	**19**	-	**26**
INST	Y	0.5	0	**1**	0	0	-	**1**
ENG	Y	0.5	0	0	0	0	-	0
VCP	Y	0.5	0	0	0	0	-	0
BROWNFIELDS	Y	0.5	0	0	0	0	-	0
BROWNFIELD AREA	Y	0.5	**2**	**1**	0	**2**	-	**5**
HAZ WASTE FAC	Y	0.5	0	0	0	0	-	0
Tribal								
INDIAN LUST	Y	0.5	0	0	0	0	-	0
INDIAN UST	Y	0.25	0	0	0	-	-	0
DELISTED INDIAN LST	Y	0.5	0	0	0	0	-	0

Database	Searched	Search Radius	Project Property	Within 0.12mi	0.125mi to 0.25mi	0.25mi to 0.50mi	0.50mi to 1.00mi	Total
DELISTED INDIAN UST	Y	0.25	0	0	0	-	-	0
County	***No County databases were selected to be included in the search.***							
Additional Environmental Records								
Federal								
PFAS GHG	Y	0.5	0	0	0	0	-	0
OSC RESPONSE	Y	0.125	0	0	-	-	-	0
FINDS/FRS	Y	PO	**5**	**1**	-	-	-	**6**
TRIS	Y	PO	0	-	-	-	-	0
PFAS NPL	Y	0.5	0	0	0	0	-	0
PFAS FED SITES	Y	0.5	0	0	0	0	-	0
PFAS SSEHRI	Y	0.5	0	0	0	0	-	0
ERNS PFAS	Y	0.5	0	0	0	0	-	0
PFAS NPDES	Y	0.5	0	0	0	0	-	0
PFAS TRI	Y	0.5	0	0	0	0	-	0
PFAS WATER	Y	0.5	0	0	0	0	-	0
PFAS TSCA	Y	0.5	0	0	0	0	-	0
PFAS E-MANIFEST	Y	0.5	0	0	0	0	-	0
PFAS IND	Y	0.5	0	0	0	0	-	0
HMIRS	Y	0.125	0	0	-	-	-	0
NCDL	Y	0.125	0	0	-	-	-	0
TSCA	Y	0.125	0	0	-	-	-	0
HIST TSCA	Y	0.125	0	0	-	-	-	0
FTTS ADMIN	Y	PO	0	-	-	-	-	0
FTTS INSP	Y	PO	0	-	-	-	-	0
PRP	Y	PO	0	-	-	-	-	0
SCRD DRYCLEANER	Y	0.5	0	0	0	0	-	0
ICIS	Y	PO	**1**	-	-	-	-	**1**
FED DRYCLEANERS	Y	0.25	0	0	0	-	-	0
DELISTED FED DRY	Y	0.25	0	0	0	-	-	0
FUDS	Y	1	0	0	0	**1**	0	**1**
FUDS MRS	Y	1	0	0	0	0	0	0
FORMER NIKE	Y	1	0	0	0	0	0	0
PIPELINE INCIDENT	Y	PO	0	-	-	-	-	0
MLTS	Y	PO	0	-	-	-	-	0

Database	Searched	Search Radius	Project Property	Within 0.12mi	0.125mi to 0.25mi	0.25mi to 0.50mi	0.50mi to 1.00mi	Total
HIST MLTS	Y	PO	0	-	-	-	-	0
MINES	Y	0.25	0	0	0	-	-	0
SMCRA	Y	1	0	0	0	0	0	0
MRDS	Y	1	0	0	0	0	**1**	**1**
LM SITES	Y	1	0	0	0	0	0	0
ALT FUELS	Y	0.25	0	0	0	-	-	0
CONSENT DECREES	Y	0.25	0	0	0	-	-	0
AFS	Y	PO	0	-	-	-	-	0
SSTS	Y	0.25	0	0	0	-	-	0
PCBT	Y	0.5	0	0	0	0	-	0
PCB	Y	0.5	0	0	0	0	-	0
State								
PRIORITYCLEAN	Y	0.5	0	0	0	0	-	0
DRYCLEANERS	Y	0.25	0	0	0	-	-	0
DELISTED DRYCLEANERS	Y	0.25	0	0	0	-	-	0
HISTORICAL DRYC	Y	0.25	0	0	0	-	-	0
SPILLS	Y	0.125	**1**	0	-	-	-	**1**
DWM CONTAM	Y	0.5	**1**	0	**2**	**18**	-	**21**
DEL CONTAM SITE	Y	0.5	0	**1**	0	0	-	**1**
PFAS AFFF	Y	0.5	0	0	0	0	-	0
PFAS	Y	0.5	0	0	0	0	-	0
GW CONTAM	Y	0.125	0	0	-	-	-	0
UIC	Y	PO	0	-	-	-	-	0
WELL SURVEILLANCE	Y	0.25	**1**	0	**1**	-	-	**2**
CDV SOUTHEAST	Y	0.5	0	0	0	0	-	0
TIER 2	Y	0.125	**1**	0	-	-	-	**1**
DELISTED COUNTY	Y	0.25	0	0	0	-	-	0
Tribal	***No Tribal additional environmental record sources available for this State.***							
County	***No County additional environmental databases were selected to be included in the search.***							
Total:			***21***	***11***	***13***	***67***	***75***	***187***

**** PO – Property Only***
**** 'Property and adjoining properties' database search radii are set at 0.25 miles.***

Executive Summary: Site Report Summary - Project Property

Map Key	DB	Company/Site Name	Address	Direction	Distance (mi/ft)	Elev Diff (ft)	Page Number
1	ERNS		1000 WEST MORENO STREET PENSACOLA FL ***NRC Report No:*** *845647*	SE	0.00 / 0.00	-3	48
1	RCRA VSQG	BAPTIST REG HEALTH SERVICES	1000 W MORENO ST PENSACOLA FL 32501-2393 ***EPA Handler ID:*** *FLD010395739*	SE	0.00 / 0.00	-3	50
1	AST	BAPTIST HOSPITAL	1000 W MORENO ST PENSACOLA FL 32501 ***Facility ID | Facility Status:*** *8626031 | OPEN* ***Tank Status | Status Date:*** *U - IN SERVICE | 05-JUL-2000, U - IN SERVICE | 01-OCT-2009, U - IN SERVICE | 01-JAN-2011, U - IN SERVICE | 01-SEP-2015*	SE	0.00 / 0.00	-3	56
1	LST	BAPTIST HOSPITAL	1000 W MORENO ST PENSACOLA FL 32501-2316 ***Facility ID | Facility Status:*** *8626031 | OPEN* ***Cleanup Required:*** *R - CLEANUP REQUIRED, R - CLEANUP REQUIRED, R - CLEANUP REQUIRED*	SE	0.00 / 0.00	-3	59
1	SPILLS		Baptist Hospital, 1000 West Moreno Street PENSACOLA FL ***Incident No | Incident Date:*** *10008 | 02/11/2000*	SE	0.00 / 0.00	-3	64
1	FINDS/FRS	BAPTIST HOSPITAL	UNKNOWN PENSACOLA FL 00000 ***Registry ID:*** *110041384926*	SE	0.00 / 0.00	-3	64
1	FINDS/FRS	BAPTIST REG HEALTH SERVICES	1000 W MORENO ST PENSACOLA FL 325012393 ***Registry ID:*** *110002527132*	SE	0.00 / 0.00	-3	65
1	ICIS	FRESENIUS MEDICAL CARE	1000 W MORENO ST PENSACOLA FL 32501 ***Registry ID:*** *110002527132*	SE	0.00 / 0.00	-3	66
1	WELL SURVEILLANCE	BAPTIST HOSPITAL	1000 W MORENO ST PENSACOLA FL 32501	SE	0.00 / 0.00	-3	66
1	TIER 2	Baptist Hospital Inc - Pensacola	1000 West Moreno Street Pensacola FL 32501	SE	0.00 / 0.00	-3	66
1	DWM CONTAM	BAPTIST HOSPITAL	1000 W MORENO ST PENSACOLA FL 32501 ***Facility ID:*** *8626031*	SE	0.00 / 0.00	-3	72
1	UST	BAPTIST HOSPITAL	1000 W MORENO ST PENSACOLA FL 32501 ***Facility ID | Facility Status:*** *8626031 | OPEN* ***Tank Status | Status Date:*** *B - REMOVED FROM SITE | 01-OCT-2009, A - CLOSED IN PLACE | 01-OCT-2009, A - CLOSED IN PLACE | 01-OCT-2009, B - REMOVED FROM SITE | , B - REMOVED FROM SITE | 30-JUN-1985*	SE	0.00 / 0.00	-3	74

Map Key	DB	Company/Site Name	Address	Direction	Distance (mi/ft)	Elev Diff (ft)	Page Number
1	STCS	BAPTIST HOSPITAL	1000 W MORENO ST PENSACOLA FL 32501 ***Facility ID | Fac Stat (OD):*** *8626031 | OPEN*	SE	0.00 / 0.00	-3	75
2	FINDS/FRS	BAPTIST HOSPITAL PARKING EXPANSION	1200 W MALLORY ST PENSACOLA FL 32501 ***Registry ID:*** *110044265372*	WNW	0.00 / 0.00	1	78
3	RCRA NON GEN	DRLICKA & HYLAND P A	1717 N E ST PENSACOLA FL 32501-6339 ***EPA Handler ID:*** *FLD981855588*	NE	0.00 / 0.00	8	79
3	FINDS/FRS	DRLICKA & HYLAND P A	1717 N E ST PENSACOLA FL 325016339 ***Registry ID:*** *110007417526*	NE	0.00 / 0.00	8	80
3	FINDS/FRS	BAPTIST HOSPITAL	1717 NORTH E ST./PO BOX 17500 PENSACOLA FL 32522 ***Registry ID:*** *110011890971*	NE	0.00 / 0.00	8	81
4	AST	BAPTIST HOSPITAL-SCC BLDG	1101 W MORENO ST PENSACOLA FL 32501 ***Facility ID | Facility Status:*** *9804832 | OPEN* ***Tank Status | Status Date:*** *U - IN SERVICE | 01-MAY-2002*	SSW	0.00 / 0.00	-8	82
4	STCS	BAPTIST HOSPITAL-SCC BLDG	1101 W MORENO ST PENSACOLA FL 32501 ***Facility ID | Fac Stat (OD):*** *9804832 | OPEN*	SSW	0.00 / 0.00	-8	83
5	BROWNFIELD AREA	Brownsville Redevelopment Area	PENSACOLA FL	SW	0.00 / 0.00	0	84
6	BROWNFIELD AREA	Englewood Redevelopment Area	PENSACOLA FL	SW	0.00 / 0.00	0	85

Executive Summary: Site Report Summary - Surrounding Properties

Map Key	DB	Company/Site Name	Address	Direction	Distance (mi/ft)	Elev Diff (ft)	Page Number
7	AST	FMC PENSACOLA DIALYSIS	1305 W MORENO ST PENSACOLA FL 32501	WSW	0.02 / 83.04	-3	85
			***Facility ID	Facility Status:*** 9814217 | OPEN ***Tank Status	Status Date:*** U - IN SERVICE | 01-MAR-2014			
7	STCS	FMC PENSACOLA DIALYSIS	1305 W MORENO ST PENSACOLA FL 32501	WSW	0.02 / 83.04	-3	86
			***Facility ID	Fac Stat (OD):*** 9814217 | OPEN			
8	FINDS/FRS	LAKEVIEW CHILDREN'S CENTER	1200 BLCK W LAKEVIEW AVE PENSACOLA FL 32501 ***Registry ID:*** 110044887343	NNW	0.02 / 91.34	0	88
9	UST	7-ELEVEN FOOD STORE #15329	1907 N E ST PENSACOLA FL 32501	NNE	0.03 / 183.35	-7	88
			***Facility ID	Facility Status:*** 8507718 | CLOSED ***Tank Status	Status Date:*** B - REMOVED FROM SITE | 30-NOV-1986, B - REMOVED FROM SITE | 30-NOV-1986			
9	STCS	7-ELEVEN FOOD STORE #15329	1907 N E ST PENSACOLA FL 32501	NNE	0.03 / 183.35	-7	89
			***Facility ID	Fac Stat (OD):*** 8507718 | CLOSED			
10	INST	GULF POWER NORTH HILL SUBSTATION	Corner of West Avery and D Street Pensacola FL 32501	ENE	0.04 / 208.76	-7	91
11	AST	LAKEVIEW CENTER	1221 W LAKEVIEW AVE PENSACOLA FL 32501	NW	0.06 / 292.23	3	91
			***Facility ID	Facility Status:*** 9813080 | OPEN ***Tank Status	Status Date:*** U - IN SERVICE | 01-FEB-2012			
11	STCS	LAKEVIEW CENTER	1221 W LAKEVIEW AVE PENSACOLA FL 32501	NW	0.06 / 292.23	3	92
			***Facility ID	Fac Stat (OD):*** 9813080 | OPEN			
12	WCRPS	GP NORTH HILL SUBSTATION	182S306000013009 PENSACOLA FL	ENE	0.06 / 298.46	-4	94
13	DEL CONTAM SITE	GP NORTH HILL SUBSTATION	FL	ENE	0.07 / 385.01	-4	94
14	BROWNFIELD AREA	Lloyd Street and Morris Court Brownfield Area	PENSACOLA FL	SW	0.10 / 547.61	13	95
15	WELL SURVEILLANCE	GLENS SERVICE STATIONS, INC.	2101 N EAST ST PENSACOLA FL 32501	NNE	0.14 / 720.88	-7	95

Map Key	DB	Company/Site Name	Address	Direction	Distance (mi/ft)	Elev Diff (ft)	Page Number
16	LST	GLENS SERVICE STATIONS INC	2101 N E ST PENSACOLA FL 32501	NNE	0.14 / 724.07	-7	95
			***Facility ID	Facility Status:*** 8626732 | CLOSED ***Cleanup Required:*** R - CLEANUP REQUIRED, R - CLEANUP REQUIRED			
16	DWM CONTAM	GLENS SERVICE STATIONS INC	2101 N E ST PENSACOLA FL 32501	NNE	0.14 / 724.07	-7	100
			Facility ID: 8626732				
16	UST	GLENS SERVICE STATIONS INC	2101 N E ST PENSACOLA FL 32501	NNE	0.14 / 724.07	-7	101
			***Facility ID	Facility Status:*** 8626732 | CLOSED ***Tank Status	Status Date:*** B - REMOVED FROM SITE | 11-SEP-2009, B - REMOVED FROM SITE | 26-OCT-2011, A - CLOSED IN PLACE | 01-JUL-2009, B - REMOVED FROM SITE | 26-OCT-2011			
16	STCS	GLENS SERVICE STATIONS INC	2101 N E ST PENSACOLA FL 32501	NNE	0.14 / 724.07	-7	102
			***Facility ID	Fac Stat (OD):*** 8626732 | CLOSED			
17	RCRA VSQG	USPS PENSACOLA P & DC & VMF	1400 W JORDAN ST PENSACOLA FL 32501-1595	NW	0.24 / 1,252.50	6	104
			EPA Handler ID: FLR000017327				
17	RCRA VSQG	U S POSTAL SERVICE	1400 W JORDAN ST PENSACOLA FL 32501-1595	NW	0.24 / 1,252.50	6	106
			EPA Handler ID: FLT980060420				
17	FF TANKS	US POSTAL SERVICE-VEHICLE MAINT	1400 W JORDAN ST PENSACOLA FL 32501-1570	NW	0.24 / 1,252.50	6	107
			***Facility ID	Facility Status:*** 8507872 | OPEN			
17	LST	US POSTAL SERVICE-VEHICLE MAINT	1400 W JORDAN ST PENSACOLA FL 32501-1570	NW	0.24 / 1,252.50	6	108
			***Facility ID	Facility Status:*** 8507872 | OPEN ***Cleanup Required:*** R - CLEANUP REQUIRED			
17	UST	US POSTAL SERVICE-VEHICLE MAINT	1400 W JORDAN ST PENSACOLA FL 32501	NW	0.24 / 1,252.50	6	110
			***Facility ID	Facility Status:*** 8507872 | OPEN ***Tank Status	Status Date:*** B - REMOVED FROM SITE | 31-OCT-1990, B - REMOVED FROM SITE | 01-APR-1998, B - REMOVED FROM SITE | 31-OCT-1990, B - REMOVED FROM SITE | 31-OCT-1990, B - REMOVED FROM SITE | 31-OCT-1990, B - REMOVED FROM SITE | 31-OCT-1990, B - REMOVED FROM SITE | 01-APR-1998			
17	AST	US POSTAL SERVICE-VEHICLE MAINT	1400 W JORDAN ST PENSACOLA FL 32501	NW	0.24 / 1,252.50	6	112
			***Facility ID	Facility Status:*** 8507872 | OPEN ***Tank Status	Status Date:*** U - IN SERVICE | 01-APR-1998			
17	STCS	US POSTAL SERVICE-VEHICLE MAINT	1400 W JORDAN ST PENSACOLA FL 32501	NW	0.24 / 1,252.50	6	112
			***Facility ID	Fac Stat (OD):*** 8507872 | OPEN			
17	DWM CONTAM	US POSTAL SERVICE-VEHICLE MAINT	1400 W JORDAN ST PENSACOLA FL 32501	NW	0.24 / 1,252.50	6	113

Map Key	DB	Company/Site Name	Address	Direction	Distance (mi/ft)	Elev Diff (ft)	Page Number
			Facility ID: 8507872				
18	STCS	PENSACOLA RETIREMENT VILLAGE	1700 N "L" ST PENSACOLA FL 32501	W	0.26 / 1,390.22	0	114
			Facility ID | Fac Stat (OD): 9601366 | CLOSED				
19	STCS	ESCAMBIA CNTY SCHOOL BD-PENSACOLA HS	500 W MAXWELL ST PENSACOLA FL 32501	ENE	0.31 / 1,659.07	-13	116
			Facility ID | Fac Stat (OD): 9812140 | OPEN				
20	STCS	REHABILITATION CENTER AT PARK PLACE LLC	1717 W AVERY ST PENSACOLA FL 32501	W	0.32 / 1,667.04	1	117
			Facility ID | Fac Stat (OD): 9817053 | OPEN				
21	FED BROWNFIELDS	Alice Williams Library/Day Care	1015 N E St PENSACOLA FL 32501	SSE	0.32 / 1,680.40	-18	119
			Property ID: 257078				
22	BROWNFIELD AREA	Palafox Corridor Redevelopment Area	PENSACOLA FL	NNE	0.33 / 1,768.68	-4	122
23	BROWNFIELD AREA	1123 West Scott Street	PENSACOLA FL	N	0.34 / 1,803.20	13	122
24	FUDS	WASHINGTON COURT HOUSING	PENSACOLA FL	WSW	0.34 / 1,809.48	18	123
			FUDS Property No: I04FL0848				
25	ERIC	WASHINGTON COURT HOUSING	PENSACOLA FL 32501	WSW	0.34 / 1,809.50	18	123
26	LST	FOSTER PROPERTY	1123 W SCOTT ST PENSACOLA FL 32526	N	0.37 / 1,953.53	17	124
			Facility ID | Facility Status: 9805497 | CLOSED ***Cleanup Required:*** R - CLEANUP REQUIRED				
26	WCRPS	FORMER FOSTER PROPERTY--1123 W. SCOTT ST.	1123 WEST SCOTT STREET PENSACOLA FL	N	0.37 / 1,953.53	17	126
26	ERIC	FORMER FOSTER PROPERTY--ESCAMBIA CO. GOVERNMENT	1123 WEST SCOTT STREET PENSACOLA FL 32501	N	0.37 / 1,953.53	17	127
26	DWM CONTAM	FORMER FOSTER PROPERTY--1123 W. SCOTT ST.	1123 WEST SCOTT STREET PENSACOLA FL 32501	N	0.37 / 1,953.53	17	127

Map Key	DB	Company/Site Name	Address	Direction	Distance (mi/ft)	Elev Diff (ft)	Page Number
			Facility ID: 137651				
26	STCS	FOSTER PROPERTY	1123 W SCOTT ST PENSACOLA FL 32526	N	0.37 / 1,953.53	17	128
			Facility ID | Fac Stat (OD): 9805497 | CLOSED				
26	DWM CONTAM	FOSTER PROPERTY	1123 W SCOTT ST PENSACOLA FL 32526	N	0.37 / 1,953.53	17	130
			Facility ID: 9805497				
27	LST	SIX BROTHERS FOOD MARKET	2500 N E ST PENSACOLA FL 32501-1619	NNE	0.40 / 2,093.19	-1	130
			Facility ID | Facility Status: 8945105 | CLOSED ***Cleanup Required:*** R - CLEANUP REQUIRED				
27	DWM CONTAM	SIX BROTHERS FOOD MARKET	2500 N E ST PENSACOLA FL 32501	NNE	0.40 / 2,093.19	-1	133
			Facility ID: 8945105 ***Facility Status:*** CLOSED				
27	STCS	SIX BROTHERS FOOD MARKET	2500 N E ST PENSACOLA FL 32501	NNE	0.40 / 2,093.19	-1	134
			Facility ID | Fac Stat (OD): 8945105 | CLOSED				
27	DWM CONTAM	SIX BROTHERS FOOD MARKET	2500 N E ST PENSACOLA FL 32501	NNE	0.40 / 2,093.19	-1	136
			Facility ID: 8945105				
28	STCS	MATTHEWS CLEANERS	1616 N PACE BLVD PENSACOLA FL 32505	W	0.41 / 2,138.75	2	136
			Facility ID | Fac Stat (OD): 9600496 | OPEN-NSH				
29	LST	LEES WINDOW & SCREEN PRODUCTS INC	GODFREY ST & PACE BLVD PENSACOLA FL 32505	WSW	0.41 / 2,139.11	11	138
			Facility ID | Facility Status: 8942961 | CLOSED ***Cleanup Required:*** R - CLEANUP REQUIRED				
29	STCS	LEES WINDOW & SCREEN PRODUCTS INC	GODFREY ST & PACE BLVD PENSACOLA FL 32505	WSW	0.41 / 2,139.11	11	141
			Facility ID | Fac Stat (OD): 8942961 | CLOSED				
29	DWM CONTAM	LEES WINDOW & SCREEN PRODUCTS INC	GODFREY ST & PACE BLVD PENSACOLA FL 32505	WSW	0.41 / 2,139.11	11	142
			Facility ID: 8942961				
30	LST	PACEMART INC	1400 N PACE BLVD PENSACOLA FL 32505-6404	WSW	0.41 / 2,189.19	14	143
			Facility ID | Facility Status: 8630142 | OPEN ***Cleanup Required:*** R - CLEANUP REQUIRED, N - NO CLEANUP REQUIRED				
30	DWM CONTAM	PACEMART INC	1400 N PACE BLVD PENSACOLA FL 32505	WSW	0.41 / 2,189.19	14	147
			Facility ID: 8630142				
30	DWM CONTAM	BEAR GAS	1400 N PACE BLVD PENSACOLA FL 32505	WSW	0.41 / 2,189.19	14	148

Map Key	DB	Company/Site Name	Address	Direction	Distance (mi/ft)	Elev Diff (ft)	Page Number
			Facility ID: 8630142 ***Facility Status:*** ACTIVE				
30	STCS	PACEMART INC	1400 N PACE BLVD PENSACOLA FL 32505	WSW	0.41 / 2,189.19	14	148
			***Facility ID	Fac Stat (OD):*** 8630142	OPEN			
31	ERIC	Professional 1 Hour Cleaners	PACE BOULEVARD PENSACOLA FL 32501	W	0.42 / 2,200.04	7	151
31	ERIC	Professional 1 Hour Cleaners	PACE BOULEVARD PENSACOLA FL 32501	W	0.42 / 2,200.04	7	151
32	CERCLIS	PROFESSIONAL ONE HOUR CLEANERS	1595 N PACE BLVD PENSACOLA FL 32505	W	0.42 / 2,200.05	7	152
			Site EPA ID: FLD981924475				
32	LST	PROFESSIONAL 1 HOUR CLEANERS	1595 N PACE BLVD PENSACOLA FL 32505	W	0.42 / 2,200.05	7	153
			***Facility ID	Facility Status:*** 9300068	CLOSED ***Cleanup Required:*** R - CLEANUP REQUIRED		
32	STCS	PROFESSIONAL ONE HOUR CLEANERS	1595 N PACE BLVD PENSACOLA FL 32505	W	0.42 / 2,200.05	7	156
			***Facility ID	Fac Stat (OD):*** 9501157	CLOSED		
32	SEMS	PROFESSIONAL ONE HOUR CLEANERS	1595 N PACE BLVD PENSACOLA FL 32505	W	0.42 / 2,200.05	7	158
			EPA ID: FLD981924475				
32	SHWS	Exclusive Cleaners & Laundry (aka Professional One Hour Cleaners)	1595 N Pace Blvd Pensacola FL	W	0.42 / 2,200.05	7	159
			Status: OPEN				
32	DWM CONTAM	PROFESSIONAL 1 HOUR CLEANERS	1595 N PACE BLVD PENSACOLA FL 32505	W	0.42 / 2,200.05	7	160
			Facility ID: 46106				
32	DWM CONTAM	Exclusive Cleaners & Laundry (aka Professional One Hour Cleaners)	1595 N Pace Blvd Pensacola FL 32505	W	0.42 / 2,200.05	7	160
			Facility ID: 9501157				
32	DWM CONTAM	Professional One Hour Cleaners	1595 N Pace Blvd Pensacola FL 32505	W	0.42 / 2,200.05	7	162
			Facility ID: ERIC_4636 ***Facility Status:*** ELIGREV				
32	CLEANUP DEP	Exclusive Cleaners & Laundry (aka Professional One Hour Cleaners)	1595 N Pace Blvd Pensacola FL 32505-6405	W	0.42 / 2,200.05	7	162

Map Key	DB	Company/Site Name	Address	Direction	Distance (mi/ft)	Elev Diff (ft)	Page Number
32	CLEANUP DEP	PROFESSIONAL 1 HOUR CLEANERS	1595 N PACE BLVD PENSACOLA FL 32505-0	W	0.42 / 2,200.05	7	163
32	ERIC	Professional 1 Hour Cleaners	1595 N PACE BLVD PENSACOLA FL 32505	W	0.42 / 2,200.05	7	163
32	ERIC	PROFESSIONAL ONE HOUR CLEANERS	1595 N Pace Blvd Pensacola FL 32505	W	0.42 / 2,200.05	7	164
32	STCS	PROFESSIONAL 1 HOUR CLEANERS	1595 N PACE BLVD PENSACOLA FL 32505 ***Facility ID | Fac Stat (OD):*** 9300068 | CLOSED	W	0.42 / 2,200.05	7	165
32	DWM CONTAM	PROFESSIONAL 1 HOUR CLEANERS	1595 N PACE BLVD PENSACOLA FL 32505 ***Facility ID:*** 9300068	W	0.42 / 2,200.05	7	167
33	WCRPS	1595 N PACE BLVD	PACE BOULEVARD PENSACOLA FL	W	0.42 / 2,201.59	7	167
33	WCRPS	SIS #568 - PACE BLVD INVESTIGATION	PACE BOULEVARD PENSACOLA FL	W	0.42 / 2,201.59	7	168
34	ERIC	Pace Boulevard	N. Pace Blvd. between Gonzalez and Blount Streets Pensacola FL 32505	WSW	0.42 / 2,222.26	15	168
34	DWM CONTAM	Pace Boulevard Part A-2003	N. Pace Blvd. between Gonzalez and Blount Streets Pensacola FL	WSW	0.42 / 2,222.26	15	169
35	LST	WHITES AUTO SALES	1611 N PACE BLVD PENSACOLA FL 32505-6049 ***Facility ID | Facility Status:*** 8942647 | CLOSED ***Cleanup Required:*** R - CLEANUP REQUIRED	W	0.43 / 2,273.10	3	170
35	DWM CONTAM	WHITES AUTO SALES	1611 N PACE BLVD PENSACOLA FL 32505 ***Facility ID:*** 8942647	W	0.43 / 2,273.10	3	173
35	STCS	WHITES AUTO SALES	1611 N PACE BLVD PENSACOLA FL 32505 ***Facility ID | Fac Stat (OD):*** 8942647 | CLOSED	W	0.43 / 2,273.10	3	174
36	LST	STAR STATION	1701 N PACE BLVD PENSACOLA FL 32505-6031 ***Facility ID | Facility Status:*** 8508142 | ABANDONED ***Cleanup Required:*** R - CLEANUP REQUIRED	W	0.44 / 2,308.24	2	176

Map Key	DB	Company/Site Name	Address	Direction	Distance (mi/ft)	Elev Diff (ft)	Page Number
36	DWM CONTAM	STAR STATION	1701 N PACE BLVD PENSACOLA FL 32505 ***Facility ID:*** 8508142	W	0.44 / 2,308.24	2	179
36	STCS	STAR STATION	1701 N PACE BLVD PENSACOLA FL 32505 ***Facility ID | Fac Stat (OD):*** 8508142 | ABANDONED	W	0.44 / 2,308.24	2	180
37	STCS	CALVIN R GRAY	1319 N PACE BLVD PENSACOLA FL 32505 ***Facility ID | Fac Stat (OD):*** 8626784 | CLOSED	WSW	0.44 / 2,337.80	15	182
38	STCS	MOM'S BUFFETT	1901 N PACE BLVD PENSACOLA FL 32505 ***Facility ID | Fac Stat (OD):*** 9045660 | CLOSED	WNW	0.45 / 2,363.65	2	183
39	STCS	FORMERLY GAINES MOTORS	1821 N PACE BLVD PENSACOLA FL 32505 ***Facility ID | Fac Stat (OD):*** 9401147 | CLOSED	WNW	0.45 / 2,381.38	2	185
40	LST	HAPPY SHOPPER	2100 N PACE BLVD PENSACOLA FL 32501 ***Facility ID | Facility Status:*** 8507720 | OPEN ***Cleanup Required:*** R - CLEANUP REQUIRED, N - NO CLEANUP REQUIRED	WNW	0.48 / 2,535.23	4	187
40	STCS	HAPPY SHOPPER	2100 N PACE BLVD PENSACOLA FL 32501 ***Facility ID | Fac Stat (OD):*** 8507720 | OPEN	WNW	0.48 / 2,535.23	4	191
40	DWM CONTAM	HAPPY SHOPPER	2100 N PACE BLVD PENSACOLA FL 32501 ***Facility ID:*** 8507720	WNW	0.48 / 2,535.23	4	193
41	SWF/LF	T.D. USED TIRE LLC	2003 N PACE BLVD PENSACOLA FL 32505	WNW	0.48 / 2,555.74	2	194
42	LST	SOULE MARINE ENTERPRISES	1316 N P ST PENSACOLA FL 32505-6744 ***Facility ID | Facility Status:*** 8626813 | CLOSED ***Cleanup Required:*** R - CLEANUP REQUIRED	WSW	0.49 / 2,580.51	14	195
42	DWM CONTAM	SOULE MARINE ENTERPRISES	1316 N P ST PENSACOLA FL 32505-6744 ***Facility ID:*** 8626813 ***Facility Status:*** CLOSED	WSW	0.49 / 2,580.51	14	198
42	STCS	SOULE MARINE ENTERPRISES	1316 N P ST PENSACOLA FL 32505 ***Facility ID | Fac Stat (OD):*** 8626813 | CLOSED	WSW	0.49 / 2,580.51	14	198
42	DWM CONTAM	SOULE MARINE ENTERPRISES	1316 N P ST PENSACOLA FL 32505 ***Facility ID:*** 8626813	WSW	0.49 / 2,580.51	14	201

Map Key	DB	Company/Site Name	Address	Direction	Distance (mi/ft)	Elev Diff (ft)	Page Number
43	STCS	DEVOE & RAYNOLDS CO	2101 N PACE BLVD PENSACOLA FL 32505 ***Facility ID | Fac Stat (OD):*** 8732596 | CLOSED	WNW	0.50 / 2,619.20	3	202
44	LST	JORDAN TILE CO	2111 N PACE BLVD PENSACOLA FL 32505 ***Facility ID | Facility Status:*** 9201752 | CLOSED ***Cleanup Required:*** N - NO CLEANUP REQUIRED	WNW	0.50 / 2,634.88	3	203
44	STCS	JORDAN TILE CO	2111 N PACE BLVD PENSACOLA FL 32505 ***Facility ID | Fac Stat (OD):*** 9201752 | CLOSED	WNW	0.50 / 2,634.88	3	205
44	DWM CONTAM	JORDAN TILE CO	2111 N PACE BLVD PENSACOLA FL 32505 ***Facility ID:*** 9201752	WNW	0.50 / 2,634.88	3	207
45	WCRPS	ECUA WEST PLANT - CLEANUP	PENSACOLA FL	SSW	0.50 / 2,661.03	-17	208
46	ERIC	Florida DEP SIS ECUA West Well	Cervantes St and North I Street Pensacola FL 32501	SSW	0.51 / 2,717.98	-23	208
47	CLEANUP DEP	Concord Custom Cleaners	2013 N Palafox St Pensacola FL 32501-2144	ENE	0.56 / 2,940.75	-18	209
47	ERIC	CONCORD CUSTOM CLEANERS	2013 N Palafox St Pensacola FL 32501	ENE	0.56 / 2,940.75	-18	209
48	WCRPS	PALAFOX & JORDAN ST - CLEANUP	PENSACOLA FL	ENE	0.57 / 3,015.68	-22	210
49	ERIC	Florida DEP SIS N Palafox Pce	PENSACOLA FL 32501	ENE	0.57 / 3,016.45	-22	210
50	ERIC	ECUA Water Supply Wells # 9, East Plant, F&Scott	Jordan Street and Palafox Pensacola FL 32503	ENE	0.58 / 3,043.33	-20	211
51	ERIC	North Palofox	N. Palafox St and Maxwell Street Pensacola FL 32501	ENE	0.58 / 3,085.83	-22	211
52	WCRPS	GP WEST HILL SUBSTATION	CORNER OF BRAINERD AND Q STREET PENSACOLA FL	WSW	0.59 / 3,105.66	11	212

Map Key	DB	Company/Site Name	Address	Direction	Distance (mi/ft)	Elev Diff (ft)	Page Number
52	ERIC	GULF POWER WEST HILL SUBSTATION	Corner of Brainerd and Q Street Pensacola FL 32505	WSW	0.59 / 3,105.66	11	212
53	ERIC	Palafox and Scott Streets	Pensacola FL 32501	NE	0.60 / 3,151.21	-2	213
54	CLEANUP DEP	PALAFOX & SCOTT STREET	Pensacola FL 32501-0	NE	0.60 / 3,151.29	-2	213
55	CLEANUP DEP	Dixie Cleaners Inc	2301 N Palafox St Pensacola FL 32501-1724	ENE	0.60 / 3,165.37	-12	214
55	ERIC	DIXIE CLEANERS INC	2301 N Palafox St Pensacola FL 32501	ENE	0.60 / 3,165.37	-12	214
56	WCRPS	PALAFOX & SCOTT STREET	PENSACOLA FL	NE	0.62 / 3,290.87	0	215
56	WCRPS	17 WEST SCOTT STREET PROPERTY	PENSACOLA FL	NE	0.62 / 3,290.87	0	215
57	WCRPS	MIMS PROPERTY (FMR DIXIE DRY CLEANER, FMR TMT PRINTING)	2401, 2403 & 24 05 NORTH PALAFOX STREET PENSACOLA FL	NE	0.63 / 3,350.63	1	216
57	ERIC	Design Systems South Inc	2401, 2403 & 24 05 NORTH PALAFOX STREET PENSACOLA FL 32503	NE	0.63 / 3,350.63	1	216
58	ERIC	Palafox and Scott Streets	2499 N Palafox St Pensacola FL 32501	NE	0.64 / 3,367.68	1	217
59	WCRPS	PALAFOX STREET - 2500 BLOCK	2500 NORTH PALAFOX STREET PENSACOLA FL	NE	0.66 / 3,484.66	2	217
60	SHWS	Guillemard Street PCE Plume Site	1501 N Guillemard St Pensacola FL ***Status:*** OPEN	E	0.69 / 3,626.03	-18	218
60	WCRPS	CROWN LAUNDRY - CLEANUP	1501 N GUILLEMARD STREET PENSACOLA FL	E	0.69 / 3,626.03	-18	218

Map Key	DB	Company/Site Name	Address	Direction	Distance (mi/ft)	Elev Diff (ft)	Page Number
60	CLEANUP DEP	Guillemard Street PCE Plume Site	1501 N Guillemard St Pensacola FL 32501-2154	E	0.69 / 3,626.03	-18	219
60	ERIC	FDEP HWC Site H048 Facility ID 149	1501 N Guillemard St Pensacola FL 32501	E	0.69 / 3,626.03	-18	219
60	ERIC	Crown Laundry & Dry Cleaners Inc	1501 N GUILLEMARD STREET PENSACOLA FL 32501	E	0.69 / 3,626.03	-18	220
61	WCRPS	2710 N PALAFOX ST (FORMER KAISER FERTILIZER PLANT)	2710 NORTH PALAFOX STREET PENSACOLA FL	NE	0.71 / 3,722.63	2	220
61	ERIC	KAISER AGRICULTURAL CHEMICALS INC	2710 NORTH PALAFOX STREET Pensacola FL 32503	NE	0.71 / 3,722.63	2	221
62	ERIC	ECUA Wellfield Contamination Downtown Pensacola	Blount Street Pensacola FL 32502	E	0.71 / 3,729.21	-19	221
63	WCRPS	GP DEVILLIERS SS	ENVIRONMENTAL AFFAIRS PENSACOLA FL	SE	0.73 / 3,851.54	-25	222
64	CLEANUP DEP	GP DEVILLIERS SS	ENVIRONMENTAL AFFAIRS ONE ENERGY PLACE PENSACOLA FL 32520-0	SE	0.73 / 3,854.09	-25	222
65	ERIC	GP DEVILLIERS SS	ENVIRONMENTAL AFFAIRS PENSACOLA FL 32520	SE	0.73 / 3,855.12	-25	223
66	WCRPS	GP BELMONT & G SS	ENVIRONMENTAL AFFAIRS PENSACOLA FL	S	0.76 / 4,034.98	-12	223
67	ERIC	GP BELMONT & G SS	ENVIRONMENTAL AFFAIRS PENSACOLA FL 32520	S	0.76 / 4,037.18	-12	224
68	WCRPS	BFI VAULTS	2910 N PALAFOX ST PENSACOLA FL	NNE	0.78 / 4,096.72	14	224

Map Key	DB	Company/Site Name	Address	Direction	Distance (mi/ft)	Elev Diff (ft)	Page Number
68	WCRPS	BFI TRANSFER STATION (FWB PISTOL RANGE)	2910 NORTH PALAFOX STREET PENSACOLA FL	NNE	0.78 / 4,096.72	14	225
68	ERIC	Browning Ferris Ind Of Florida Inc	2910 N PALAFOX ST PENSACOLA FL 32501	NNE	0.78 / 4,096.72	14	225
68	ERIC	Republic Service of Pensacola	2910 NORTH PALAFOX STREET PENSACOLA FL 32522	NNE	0.78 / 4,096.72	14	226
69	MRDS	AGRICO PENSACOLA PLANT	ESCAMBIA COUNTY PENSACOLA FL 32505 ***Dep ID:*** 10167467	SW	0.79 / 4,167.57	18	226
70	WCRPS	2906 N. PALAFOX [AKA ESCAMBIA CO TRANS. STATION; BFI WASTE]	2906 N PALAFOX ST PENSACOLA FL	NNE	0.80 / 4,207.35	13	227
70	ERIC	Browning Ferris Ind Of Florida Inc	2906 N Palafox St Pensacola FL 32501	NNE	0.80 / 4,207.35	13	227
70	ERIC	Browning Ferris Ind Of Florida Inc	2906 N PALAFOX ST Pensacola FL 32503	NNE	0.80 / 4,207.35	13	228
71	WCRPS	DEVILLIERS STREET PROPERTIES	500 BLOCK OF NORTH DEVILLIERS STREET PENSACOLA FL	SE	0.80 / 4,250.37	-29	228
71	ERIC	DEVILLIERS STREET PROPERTIES	500 BLOCK OF NORTH DEVILLIERS STREET PENSACOLA FL 32501	SE	0.80 / 4,250.37	-29	229
72	ERIC	Florida DEP SIS N Palafox Pce	2920 N Palafox St Pensacola FL 32501	NNE	0.81 / 4,259.29	14	229
73	WCRPS	GP GOULDING SS	100 CRESCENT DRIVE PENSACOLA FL	NE	0.84 / 4,427.62	6	230
73	CLEANUP DEP	GP GOULDING SS	100 CRESCENT DRIVE PENSACOLA FL 0-0	NE	0.84 / 4,427.62	6	230
73	ERIC	GULF POWER GOULDING SUBSTATION	100 CRESCENT DRIVE PENSACOLA FL 0	NE	0.84 / 4,427.62	6	231

Map Key	DB	Company/Site Name	Address	Direction	Distance (mi/ft)	Elev Diff (ft)	Page Number
74	CLEANUP DEP	Modern Cleaners Inc	2502 W Cervantes St Pensacola FL 32505-7153	WSW	0.85 / 4,494.54	17	231
74	ERIC	MODERN CLEANERS INC	2502 W Cervantes St Pensacola FL 32505	WSW	0.85 / 4,494.54	17	231
75	WCRPS	GP NEW PORT SS	425 PACE BOULEVARD PENSACOLA FL	SW	0.86 / 4,540.54	-3	232
76	WCRPS	GP PENSACOLA WATER WORKS SS	GULF POWER PENSACOLA FL	ESE	0.87 / 4,600.24	-31	232
77	ERIC	Gulf Power Co	GULF POWER PENSACOLA FL 32520	ESE	0.87 / 4,602.90	-31	233
78	DELISTED WCP	BAIRD PROPERTY (PART OF DELANO STORMWATER PROJ)	FAIRFIELD DRIVE AT TEXAR PENSACOLA FL 32505	N	0.90 / 4,730.68	13	233
78	CLEANUP DEP	BAIRD PROPERTY (PART OF DELANO STORMWATER PROJ)	FAIRFIELD DRIVE AT TEXAR PENSACOLA FL 32505-0	N	0.90 / 4,730.68	13	234
78	ERIC	Baird Property	FAIRFIELD DRIVE AT TEXAR PENSACOLA FL 32505	N	0.90 / 4,730.68	13	235
79	ERIC	Kaiser Agricultural Chemicals	PALAFOX ST & TEXAR DR PENSACOLA FL 32501	NNE	0.91 / 4,789.04	17	235
80	WCRPS	ESCAMBIA COUNTY TRANSIT FACILITY	1515 WEST FAIRFIELD DRIVE PENSACOLA FL	N	0.91 / 4,791.69	9	236
80	ERIC	Escambia County Transit System	1515 WEST FAIRFIELD DRIVE PENSACOLA FL 32505	N	0.91 / 4,791.69	9	236
81	WCRPS	PALAFOX ST & TEXAR DR CONTAMINATION	PALAFOX ST & TEXAR DR PENSACOLA FL	NNE	0.91 / 4,801.09	17	237

Map Key	DB	Company/Site Name	Address	Direction	Distance (mi/ft)	Elev Diff (ft)	Page Number
82	ERIC	CARPETS BY LAMAR, INC	3117 N. PALAFOX STREET PENSACOLA FL 32501	NNE	0.93 / 4,892.48	17	237
83	ERIC	THARP INC	1703 W Fairfield Dr Pensacola FL 32501	NNW	0.93 / 4,917.53	12	238
84	ERIC	VICKS CLEANERS INC	3100 N Pace Blvd Pensacola FL 32505	NNW	0.94 / 4,970.76	17	238
85	WCRPS	3241 NORTH PALAFOX - IRON TRIANGLE	3241 NORTH PALAFOX PENSACOLA FL	NNE	0.96 / 5,077.27	18	239
85	WCRPS	3243 BLOCK N PALAFOX - VIKING LAND HOLDINGS	3243 N PALAFOX PENSACOLA FL	NNE	0.96 / 5,077.27	18	239
85	CLEANUP DEP	3241 NORTH PALAFOX - IRON TRIANGLE	3241 NORTH PALAFOX PENSACOLA FL 32501-0	NNE	0.96 / 5,077.27	18	240
85	DELISTED WCP	3243 BLOCK N PALAFOX - VIKING LAND HOLDINGS	3243 N PALAFOX PENSACOLA FL 32505	NNE	0.96 / 5,077.27	18	240
85	CLEANUP DEP	3243 BLOCK N PALAFOX - VIKING LAND HOLDINGS	3243 N PALAFOX PENSACOLA FL 32505-0	NNE	0.96 / 5,077.27	18	241
85	ERIC	3243 BLOCK N PALAFOX - VIKING LAND HOLDINGS	3243 N PALAFOX PENSACOLA FL 32505	NNE	0.96 / 5,077.27	18	241
85	ERIC	3241 NORTH PALAFOX (AKA IRON TRIANGLE)	3241 NORTH PALAFOX PENSACOLA FL 32501	NNE	0.96 / 5,077.27	18	242
86	ERIC	FAIRFIELD POND 2 PROPERTY (PART OF DELANO STORMWATER PROJECT	3330 WEST PARK PLACE PENSACOLA FL 32501	N	0.97 / 5,123.11	10	243
87	ERIC	BIG B CLEANERS #18 (FORMERLY)	1805 W Fairfield Dr Pensacola FL 32501	NNW	0.97 / 5,135.19	17	243

Map Key	DB	Company/Site Name	Address	Direction	Distance (mi/ft)	Elev Diff (ft)	Page Number
88	WCRPS	ESCA CNTY ANIMAL - CLEANUP	200 WEST FAIRFIELD DR PENSACOLA FL	N	0.98 / 5,186.00	14	244
88	ERIC	Escambia County Animal Shelter	200 WEST FAIRFIELD DR PENSACOLA FL 0	N	0.98 / 5,186.00	14	244
89	WCRPS	FMR PENSACOLA MANUFACTURED GAS PLANT - CLEANUP	CERVANTES AND TARRAGONA PENSACOLA FL	ESE	0.98 / 5,186.83	-31	245
89	ERIC	PENSACOLA MANUFACTURED GAS PLANT	Cervantes and Tarragona Pensacola FL 32501	ESE	0.98 / 5,186.83	-31	245

Executive Summary: Summary by Data Source

Standard

Federal

SEMS - SEMS List 8R Active Site Inventory

A search of the SEMS database, dated Mar 27, 2024 has found that there are 1 SEMS site(s) within approximately 0.50miles of the project property.

Equal/Higher Elevation	Address	Direction	Distance (mi/ft)	Map Key
PROFESSIONAL ONE HOUR CLEANERS	1595 N PACE BLVD PENSACOLA FL 32505 ***EPA ID**: FLD981924475*	W	0.42 / 2,200.05	32

CERCLIS - Comprehensive Environmental Response, Compensation and Liability Information System - CERCLIS

A search of the CERCLIS database, dated Oct 25, 2013 has found that there are 1 CERCLIS site(s) within approximately 0.50miles of the project property.

Equal/Higher Elevation	Address	Direction	Distance (mi/ft)	Map Key
PROFESSIONAL ONE HOUR CLEANERS	1595 N PACE BLVD PENSACOLA FL 32505 ***Site EPA ID**: FLD981924475*	W	0.42 / 2,200.05	32

RCRA VSQG - RCRA Very Small Quantity Generators List

A search of the RCRA VSQG database, dated Apr 8, 2024 has found that there are 3 RCRA VSQG site(s) within approximately 0.25 miles of the project property.

Equal/Higher Elevation	Address	Direction	Distance (mi/ft)	Map Key
USPS PENSACOLA P & DC & VMF	1400 W JORDAN ST PENSACOLA FL 32501-1595 ***EPA Handler ID**: FLR000017327*	NW	0.24 / 1,252.50	17
U S POSTAL SERVICE	1400 W JORDAN ST PENSACOLA FL 32501-1595 ***EPA Handler ID**: FLT980060420*	NW	0.24 / 1,252.50	17

Lower Elevation	Address	Direction	Distance (mi/ft)	Map Key
BAPTIST REG HEALTH SERVICES	1000 W MORENO ST PENSACOLA FL 32501-2393 ***EPA Handler ID**: FLD010395739*	SE	0.00 / 0.00	1

RCRA NON GEN - RCRA Non-Generators

A search of the RCRA NON GEN database, dated Apr 8, 2024 has found that there are 1 RCRA NON GEN site(s) within approximately 0.25miles of the project property.

Equal/Higher Elevation	Address	Direction	Distance (mi/ft)	Map Key
DRLICKA & HYLAND P A	1717 N E ST PENSACOLA FL 32501-6339 ***EPA Handler ID**: FLD981855588*	NE	0.00 / 0.00	3

ERNS - Emergency Response Notification System

A search of the ERNS database, dated Feb 20, 2024 has found that there are 1 ERNS site(s) within approximately 0.02miles of the project property.

Lower Elevation	Address	Direction	Distance (mi/ft)	Map Key
	1000 WEST MORENO STREET PENSACOLA FL ***NRC Report No**: 845647*	SE	0.00 / 0.00	1

FED BROWNFIELDS - The Assessment, Cleanup and Redevelopment Exchange System (ACRES) Brownfield Database

A search of the FED BROWNFIELDS database, dated Feb 7, 2024 has found that there are 1 FED BROWNFIELDS site(s) within approximately 0.50miles of the project property.

Lower Elevation	Address	Direction	Distance (mi/ft)	Map Key
Alice Williams Library/Day Care	1015 N E St PENSACOLA FL 32501 ***Property ID**: 257078*	SSE	0.32 / 1,680.40	21

State

SHWS - Superfund Waste Cleanup & State-Funded Action Sites

A search of the SHWS database, dated Apr 3, 2024 has found that there are 2 SHWS site(s) within approximately 1.00miles of the project property.

Equal/Higher Elevation	Address	Direction	Distance (mi/ft)	Map Key
Exclusive Cleaners & Laundry (aka Professional One Hour Cleaners)	1595 N Pace Blvd Pensacola FL ***Status**: OPEN*	W	0.42 / 2,200.05	32

Lower Elevation	Address	Direction	Distance (mi/ft)	Map Key
Guillemard Street PCE Plume Site	1501 N Guillemard St Pensacola FL ***Status**: OPEN*	E	0.69 / 3,626.03	60

ERIC - ERIC Waste Cleanup

A search of the ERIC database, dated May 28, 2024 has found that there are 44 ERIC site(s) within approximately 1.00miles of the project property.

Equal/Higher Elevation	Address	Direction	Distance (mi/ft)	Map Key
WASHINGTON COURT HOUSING	PENSACOLA FL 32501	WSW	0.34 / 1,809.50	25

Equal/Higher Elevation	Address	Direction	Distance (mi/ft)	Map Key
FORMER FOSTER PROPERTY--ESCAMBIA CO. GOVERNMENT	1123 WEST SCOTT STREET PENSACOLA FL 32501	N	0.37 / 1,953.53	26
Professional 1 Hour Cleaners	PACE BOULEVARD PENSACOLA FL 32501	W	0.42 / 2,200.04	31
Professional 1 Hour Cleaners	PACE BOULEVARD PENSACOLA FL 32501	W	0.42 / 2,200.04	31
Professional 1 Hour Cleaners	1595 N PACE BLVD PENSACOLA FL 32505	W	0.42 / 2,200.05	32
PROFESSIONAL ONE HOUR CLEANERS	1595 N Pace Blvd Pensacola FL 32505	W	0.42 / 2,200.05	32
Pace Boulevard	N. Pace Blvd. between Gonzalez and Blount Streets Pensacola FL 32505	WSW	0.42 / 2,222.26	34
GULF POWER WEST HILL SUBSTATION	Corner of Brainerd and Q Street Pensacola FL 32505	WSW	0.59 / 3,105.66	52
Design Systems South Inc	2401, 2403 & 24 05 NORTH PALAFOX STREET PENSACOLA FL 32503	NE	0.63 / 3,350.63	57
Palafox and Scott Streets	2499 N Palafox St Pensacola FL 32501	NE	0.64 / 3,367.68	58
KAISER AGRICULTURAL CHEMICALS INC	2710 NORTH PALAFOX STREET Pensacola FL 32503	NE	0.71 / 3,722.63	61
Browning Ferris Ind Of Florida Inc	2910 N PALAFOX ST PENSACOLA FL 32501	NNE	0.78 / 4,096.72	68
Republic Service of Pensacola	2910 NORTH PALAFOX STREET PENSACOLA FL 32522	NNE	0.78 / 4,096.72	68
Browning Ferris Ind Of Florida Inc	2906 N Palafox St Pensacola FL 32501	NNE	0.80 / 4,207.35	70

Equal/Higher Elevation	Address	Direction	Distance (mi/ft)	Map Key
Browning Ferris Ind Of Florida Inc	2906 N PALAFOX ST Pensacola FL 32503	NNE	0.80 / 4,207.35	70
Florida DEP SIS N Palafox Pce	2920 N Palafox St Pensacola FL 32501	NNE	0.81 / 4,259.29	72
GULF POWER GOULDING SUBSTATION	100 CRESCENT DRIVE PENSACOLA FL 0	NE	0.84 / 4,427.62	73
MODERN CLEANERS INC	2502 W Cervantes St Pensacola FL 32505	WSW	0.85 / 4,494.54	74
Baird Property	FAIRFIELD DRIVE AT TEXAR PENSACOLA FL 32505	N	0.90 / 4,730.68	78
Kaiser Agricultural Chemicals	PALAFOX ST & TEXAR DR PENSACOLA FL 32501	NNE	0.91 / 4,789.04	79
Escambia County Transit System	1515 WEST FAIRFIELD DRIVE PENSACOLA FL 32505	N	0.91 / 4,791.69	80
CARPETS BY LAMAR, INC	3117 N. PALAFOX STREET PENSACOLA FL 32501	NNE	0.93 / 4,892.48	82
THARP INC	1703 W Fairfield Dr Pensacola FL 32501	NNW	0.93 / 4,917.53	83
VICKS CLEANERS INC	3100 N Pace Blvd Pensacola FL 32505	NNW	0.94 / 4,970.76	84
3243 BLOCK N PALAFOX - VIKING LAND HOLDINGS	3243 N PALAFOX PENSACOLA FL 32505	NNE	0.96 / 5,077.27	85
3241 NORTH PALAFOX (AKA IRON TRIANGLE)	3241 NORTH PALAFOX PENSACOLA FL 32501	NNE	0.96 / 5,077.27	85
FAIRFIELD POND 2 PROPERTY (PART OF DELANO STORMWATER PROJECT	3330 WEST PARK PLACE PENSACOLA FL 32501	N	0.97 / 5,123.11	86

Equal/Higher Elevation	Address	Direction	Distance (mi/ft)	Map Key
BIG B CLEANERS #18 (FORMERLY)	1805 W Fairfield Dr Pensacola FL 32501	NNW	0.97 / 5,135.19	87
Escambia County Animal Shelter	200 WEST FAIRFIELD DR PENSACOLA FL 0	N	0.98 / 5,186.00	88

Lower Elevation	Address	Direction	Distance (mi/ft)	Map Key
Florida DEP SIS ECUA West Well	Cervantes St and North I Street Pensacola FL 32501	SSW	0.51 / 2,717.98	46
CONCORD CUSTOM CLEANERS	2013 N Palafox St Pensacola FL 32501	ENE	0.56 / 2,940.75	47
Florida DEP SIS N Palafox Pce	PENSACOLA FL 32501	ENE	0.57 / 3,016.45	49
ECUA Water Supply Wells # 9, East Plant, F&Scott	Jordan Street and Palafox Pensacola FL 32503	ENE	0.58 / 3,043.33	50
North Palofox	N. Palafox St and Maxwell Street Pensacola FL 32501	ENE	0.58 / 3,085.83	51
Palafox and Scott Streets	Pensacola FL 32501	NE	0.60 / 3,151.21	53
DIXIE CLEANERS INC	2301 N Palafox St Pensacola FL 32501	ENE	0.60 / 3,165.37	55
FDEP HWC Site H048 Facility ID 149	1501 N Guillemard St Pensacola FL 32501	E	0.69 / 3,626.03	60
Crown Laundry & Dry Cleaners Inc	1501 N GUILLEMARD STREET PENSACOLA FL 32501	E	0.69 / 3,626.03	60
ECUA Wellfield Contamination Downtown Pensacola	Blount Street Pensacola FL 32502	E	0.71 / 3,729.21	62

Lower Elevation	Address	Direction	Distance (mi/ft)	Map Key
GP DEVILLIERS SS	ENVIRONMENTAL AFFAIRS PENSACOLA FL 32520	SE	0.73 / 3,855.12	65
GP BELMONT & G SS	ENVIRONMENTAL AFFAIRS PENSACOLA FL 32520	S	0.76 / 4,037.18	67
DEVILLIERS STREET PROPERTIES	500 BLOCK OF NORTH DEVILLIERS STREET PENSACOLA FL 32501	SE	0.80 / 4,250.37	71
Gulf Power Co	GULF POWER PENSACOLA FL 32520	ESE	0.87 / 4,602.90	77
PENSACOLA MANUFACTURED GAS PLANT	Cervantes and Tarragona Pensacola FL 32501	ESE	0.98 / 5,186.83	89

CLEANUP DEP - Florida Department of Environmental Protection Cleanup Sites

A search of the CLEANUP DEP database, dated May 29, 2024 has found that there are 12 CLEANUP DEP site(s) within approximately 1.00miles of the project property.

Equal/Higher Elevation	Address	Direction	Distance (mi/ft)	Map Key
Exclusive Cleaners & Laundry (aka Professional One Hour Cleaners)	1595 N Pace Blvd Pensacola FL 32505-6405	W	0.42 / 2,200.05	32
PROFESSIONAL 1 HOUR CLEANERS	1595 N PACE BLVD PENSACOLA FL 32505-0	W	0.42 / 2,200.05	32
GP GOULDING SS	100 CRESCENT DRIVE PENSACOLA FL 0-0	NE	0.84 / 4,427.62	73
Modern Cleaners Inc	2502 W Cervantes St Pensacola FL 32505-7153	WSW	0.85 / 4,494.54	74
BAIRD PROPERTY (PART OF DELANO STORMWATER PROJ)	FAIRFIELD DRIVE AT TEXAR PENSACOLA FL 32505-0	N	0.90 / 4,730.68	78
3241 NORTH PALAFOX - IRON TRIANGLE	3241 NORTH PALAFOX PENSACOLA FL 32501-0	NNE	0.96 / 5,077.27	85
3243 BLOCK N PALAFOX - VIKING LAND HOLDINGS	3243 N PALAFOX PENSACOLA FL 32505-0	NNE	0.96 / 5,077.27	85

Equal/Higher Elevation	Address	Direction	Distance (mi/ft)	Map Key

Lower Elevation	Address	Direction	Distance (mi/ft)	Map Key
Concord Custom Cleaners	2013 N Palafox St Pensacola FL 32501-2144	ENE	0.56 / 2,940.75	47
PALAFOX & SCOTT STREET	Pensacola FL 32501-0	NE	0.60 / 3,151.29	54
Dixie Cleaners Inc	2301 N Palafox St Pensacola FL 32501-1724	ENE	0.60 / 3,165.37	55
Guillemard Street PCE Plume Site	1501 N Guillemard St Pensacola FL 32501-2154	E	0.69 / 3,626.03	60
GP DEVILLIERS SS	ENVIRONMENTAL AFFAIRS ONE ENERGY PLACE PENSACOLA FL 32520-0	SE	0.73 / 3,854.09	64

WCRPS - Waste Cleanup Responsible Party Sites

A search of the WCRPS database, dated Apr 11, 2021 has found that there are 28 WCRPS site(s) within approximately 1.00miles of the project property.

Equal/Higher Elevation	Address	Direction	Distance (mi/ft)	Map Key
FORMER FOSTER PROPERTY--1123 W. SCOTT ST.	1123 WEST SCOTT STREET PENSACOLA FL	N	0.37 / 1,953.53	26
1595 N PACE BLVD	PACE BOULEVARD PENSACOLA FL	W	0.42 / 2,201.59	33
SIS #568 - PACE BLVD INVESTIGATION	PACE BOULEVARD PENSACOLA FL	W	0.42 / 2,201.59	33
GP WEST HILL SUBSTATION	CORNER OF BRAINERD AND Q STREET PENSACOLA FL	WSW	0.59 / 3,105.66	52
17 WEST SCOTT STREET PROPERTY	PENSACOLA FL	NE	0.62 / 3,290.87	56

Equal/Higher Elevation	Address	Direction	Distance (mi/ft)	Map Key
PALAFOX & SCOTT STREET	PENSACOLA FL	NE	0.62 / 3,290.87	56
MIMS PROPERTY (FMR DIXIE DRY CLEANER, FMR TMT PRINTING)	2401, 2403 & 24 05 NORTH PALAFOX STREET PENSACOLA FL	NE	0.63 / 3,350.63	57
PALAFOX STREET - 2500 BLOCK	2500 NORTH PALAFOX STREET PENSACOLA FL	NE	0.66 / 3,484.66	59
2710 N PALAFOX ST (FORMER KAISER FERTILIZER PLANT)	2710 NORTH PALAFOX STREET PENSACOLA FL	NE	0.71 / 3,722.63	61
BFI VAULTS	2910 N PALAFOX ST PENSACOLA FL	NNE	0.78 / 4,096.72	68
BFI TRANSFER STATION (FWB PISTOL RANGE)	2910 NORTH PALAFOX STREET PENSACOLA FL	NNE	0.78 / 4,096.72	68
2906 N. PALAFOX [AKA ESCAMBIA CO TRANS. STATION; BFI WASTE]	2906 N PALAFOX ST PENSACOLA FL	NNE	0.80 / 4,207.35	70
GP GOULDING SS	100 CRESCENT DRIVE PENSACOLA FL	NE	0.84 / 4,427.62	73
ESCAMBIA COUNTY TRANSIT FACILITY	1515 WEST FAIRFIELD DRIVE PENSACOLA FL	N	0.91 / 4,791.69	80
PALAFOX ST & TEXAR DR CONTAMINATION	PALAFOX ST & TEXAR DR PENSACOLA FL	NNE	0.91 / 4,801.09	81
3241 NORTH PALAFOX - IRON TRIANGLE	3241 NORTH PALAFOX PENSACOLA FL	NNE	0.96 / 5,077.27	85
3243 BLOCK N PALAFOX - VIKING LAND HOLDINGS	3243 N PALAFOX PENSACOLA FL	NNE	0.96 / 5,077.27	85
ESCA CNTY ANIMAL -CLEANUP	200 WEST FAIRFIELD DR PENSACOLA FL	N	0.98 / 5,186.00	88

Equal/Higher Elevation	Address	Direction	Distance (mi/ft)	Map Key

Lower Elevation	Address	Direction	Distance (mi/ft)	Map Key
GP NORTH HILL SUBSTATION	182S306000013009 PENSACOLA FL	ENE	0.06 / 298.46	12
ECUA WEST PLANT - CLEANUP	PENSACOLA FL	SSW	0.50 / 2,661.03	45
PALAFOX & JORDAN ST - CLEANUP	PENSACOLA FL	ENE	0.57 / 3,015.68	48
CROWN LAUNDRY - CLEANUP	1501 N GUILLEMARD STREET PENSACOLA FL	E	0.69 / 3,626.03	60
GP DEVILLIERS SS	ENVIRONMENTAL AFFAIRS PENSACOLA FL	SE	0.73 / 3,851.54	63
GP BELMONT & G SS	ENVIRONMENTAL AFFAIRS PENSACOLA FL	S	0.76 / 4,034.98	66
DEVILLIERS STREET PROPERTIES	500 BLOCK OF NORTH DEVILLIERS STREET PENSACOLA FL	SE	0.80 / 4,250.37	71
GP NEW PORT SS	425 PACE BOULEVARD PENSACOLA FL	SW	0.86 / 4,540.54	75
GP PENSACOLA WATER WORKS SS	GULF POWER PENSACOLA FL	ESE	0.87 / 4,600.24	76
FMR PENSACOLA MANUFACTURED GAS PLANT - CLEANUP	CERVANTES AND TARRAGONA PENSACOLA FL	ESE	0.98 / 5,186.83	89

DELISTED WCP - Delisted Waste Cleanup Sites

A search of the DELISTED WCP database, dated Mar 8, 2024 has found that there are 2 DELISTED WCP site(s) within approximately 1.00miles of the project property.

Equal/Higher Elevation	Address	Direction	Distance (mi/ft)	Map Key
BAIRD PROPERTY (PART OF DELANO STORMWATER PROJ)	FAIRFIELD DRIVE AT TEXAR PENSACOLA FL 32505	N	0.90 / 4,730.68	78
3243 BLOCK N PALAFOX - VIKING LAND HOLDINGS	3243 N PALAFOX PENSACOLA FL 32505	NNE	0.96 / 5,077.27	85

SWF/LF - Solid Waste Facilities and Landfills

A search of the SWF/LF database, dated Dec 4, 2023 has found that there are 1 SWF/LF site(s) within approximately 0.50miles of the project property.

Equal/Higher Elevation	Address	Direction	Distance (mi/ft)	Map Key
T.D. USED TIRE LLC	2003 N PACE BLVD PENSACOLA FL 32505	WNW	0.48 / 2,555.74	41

LST - Leaking Tanks

A search of the LST database, dated Apr 22, 2024 has found that there are 13 LST site(s) within approximately 0.50miles of the project property.

Equal/Higher Elevation	Address	Direction	Distance (mi/ft)	Map Key
US POSTAL SERVICE-VEHICLE MAINT	1400 W JORDAN ST PENSACOLA FL 32501-1570	NW	0.24 / 1,252.50	17
	***Facility ID | Facility Status**: 8507872 | OPEN* ***Cleanup Required**: R - CLEANUP REQUIRED*			
FOSTER PROPERTY	1123 W SCOTT ST PENSACOLA FL 32526	N	0.37 / 1,953.53	26
	***Facility ID | Facility Status**: 9805497 | CLOSED* ***Cleanup Required**: R - CLEANUP REQUIRED*			
LEES WINDOW & SCREEN PRODUCTS INC	GODFREY ST & PACE BLVD PENSACOLA FL 32505	WSW	0.41 / 2,139.11	29
	***Facility ID | Facility Status**: 8942961 | CLOSED* ***Cleanup Required**: R - CLEANUP REQUIRED*			
PACEMART INC	1400 N PACE BLVD PENSACOLA FL 32505-6404	WSW	0.41 / 2,189.19	30
	***Facility ID | Facility Status**: 8630142 | OPEN* ***Cleanup Required**: R - CLEANUP REQUIRED, N - NO CLEANUP REQUIRED*			
PROFESSIONAL 1 HOUR CLEANERS	1595 N PACE BLVD PENSACOLA FL 32505	W	0.42 / 2,200.05	32
	***Facility ID | Facility Status**: 9300068 | CLOSED* ***Cleanup Required**: R - CLEANUP REQUIRED*			
WHITES AUTO SALES	1611 N PACE BLVD PENSACOLA FL 32505-6049	W	0.43 / 2,273.10	35
	***Facility ID | Facility Status**: 8942647 | CLOSED* ***Cleanup Required**: R - CLEANUP REQUIRED*			

Equal/Higher Elevation	Address	Direction	Distance (mi/ft)	Map Key
STAR STATION	1701 N PACE BLVD PENSACOLA FL 32505-6031	W	0.44 / 2,308.24	36
	***Facility ID | Facility Status**: 8508142 | ABANDONED* ***Cleanup Required**: R - CLEANUP REQUIRED*			
HAPPY SHOPPER	2100 N PACE BLVD PENSACOLA FL 32501	WNW	0.48 / 2,535.23	40
	***Facility ID | Facility Status**: 8507720 | OPEN* ***Cleanup Required**: R - CLEANUP REQUIRED, N - NO CLEANUP REQUIRED*			
SOULE MARINE ENTERPRISES	1316 N P ST PENSACOLA FL 32505-6744	WSW	0.49 / 2,580.51	42
	***Facility ID | Facility Status**: 8626813 | CLOSED* ***Cleanup Required**: R - CLEANUP REQUIRED*			
JORDAN TILE CO	2111 N PACE BLVD PENSACOLA FL 32505	WNW	0.50 / 2,634.88	44
	***Facility ID | Facility Status**: 9201752 | CLOSED* ***Cleanup Required**: N - NO CLEANUP REQUIRED*			

Lower Elevation	Address	Direction	Distance (mi/ft)	Map Key
BAPTIST HOSPITAL	1000 W MORENO ST PENSACOLA FL 32501-2316	SE	0.00 / 0.00	1
	***Facility ID | Facility Status**: 8626031 | OPEN* ***Cleanup Required**: R - CLEANUP REQUIRED, R - CLEANUP REQUIRED, R - CLEANUP REQUIRED*			
GLENS SERVICE STATIONS INC	2101 N E ST PENSACOLA FL 32501	NNE	0.14 / 724.07	16
	***Facility ID | Facility Status**: 8626732 | CLOSED* ***Cleanup Required**: R - CLEANUP REQUIRED, R - CLEANUP REQUIRED*			
SIX BROTHERS FOOD MARKET	2500 N E ST PENSACOLA FL 32501-1619	NNE	0.40 / 2,093.19	27
	***Facility ID | Facility Status**: 8945105 | CLOSED* ***Cleanup Required**: R - CLEANUP REQUIRED*			

UST - Underground Storage Tanks

A search of the UST database, dated Mar 7, 2024 has found that there are 4 UST site(s) within approximately 0.25miles of the project property.

Equal/Higher Elevation	Address	Direction	Distance (mi/ft)	Map Key
US POSTAL SERVICE-VEHICLE MAINT	1400 W JORDAN ST PENSACOLA FL 32501	NW	0.24 / 1,252.50	17
	***Facility ID | Facility Status**: 8507872 | OPEN* ***Tank Status | Status Date**: B - REMOVED FROM SITE | 31-OCT-1990, B - REMOVED FROM SITE | 01-APR-1998, B - REMOVED FROM SITE | 31-OCT-1990, B - REMOVED FROM SITE | 31-OCT-1990, B - REMOVED FROM SITE | 31-OCT-1990, B - REMOVED FROM SITE | 31-OCT-1990, B - REMOVED FROM SITE | 01-APR-1998*			

Lower Elevation	Address	Direction	Distance (mi/ft)	Map Key
BAPTIST HOSPITAL	1000 W MORENO ST PENSACOLA FL 32501	SE	0.00 / 0.00	1
	***Facility ID | Facility Status**: 8626031 | OPEN* ***Tank Status | Status Date**: B - REMOVED FROM SITE | 01-OCT-2009, A - CLOSED IN PLACE | 01-OCT-2009, A - CLOSED IN PLACE | 01-OCT-2009, B - REMOVED FROM SITE | , B - REMOVED FROM SITE | 30-JUN-1985*			

Lower Elevation	Address	Direction	Distance (mi/ft)	Map Key
7-ELEVEN FOOD STORE #15329	1907 N E ST PENSACOLA FL 32501	NNE	0.03 / 183.35	9
	***Facility ID | Facility Status**: 8507718 | CLOSED* ***Tank Status | Status Date**: B - REMOVED FROM SITE | 30-NOV-1986, B - REMOVED FROM SITE | 30-NOV-1986*			
GLENS SERVICE STATIONS INC	2101 N E ST PENSACOLA FL 32501	NNE	0.14 / 724.07	16
	***Facility ID | Facility Status**: 8626732 | CLOSED* ***Tank Status | Status Date**: B - REMOVED FROM SITE | 11-SEP-2009, B - REMOVED FROM SITE | 26-OCT-2011, A - CLOSED IN PLACE | 01-JUL-2009, B - REMOVED FROM SITE | 26-OCT-2011*			

AST - Aboveground Storage Tanks

A search of the AST database, dated Mar 7, 2024 has found that there are 5 AST site(s) within approximately 0.25miles of the project property.

Equal/Higher Elevation	Address	Direction	Distance (mi/ft)	Map Key
LAKEVIEW CENTER	1221 W LAKEVIEW AVE PENSACOLA FL 32501	NW	0.06 / 292.23	11
	***Facility ID | Facility Status**: 9813080 | OPEN* ***Tank Status | Status Date**: U - IN SERVICE | 01-FEB-2012*			
US POSTAL SERVICE-VEHICLE MAINT	1400 W JORDAN ST PENSACOLA FL 32501	NW	0.24 / 1,252.50	17
	***Facility ID | Facility Status**: 8507872 | OPEN* ***Tank Status | Status Date**: U - IN SERVICE | 01-APR-1998*			

Lower Elevation	Address	Direction	Distance (mi/ft)	Map Key
BAPTIST HOSPITAL	1000 W MORENO ST PENSACOLA FL 32501	SE	0.00 / 0.00	1
	***Facility ID | Facility Status**: 8626031 | OPEN* ***Tank Status | Status Date**: U - IN SERVICE | 05-JUL-2000, U - IN SERVICE | 01-OCT-2009, U - IN SERVICE | 01-JAN-2011, U - IN SERVICE | 01-SEP-2015*			
BAPTIST HOSPITAL-SCC BLDG	1101 W MORENO ST PENSACOLA FL 32501	SSW	0.00 / 0.00	4
	***Facility ID | Facility Status**: 9804832 | OPEN* ***Tank Status | Status Date**: U - IN SERVICE | 01-MAY-2002*			
FMC PENSACOLA DIALYSIS	1305 W MORENO ST PENSACOLA FL 32501	WSW	0.02 / 83.04	7
	***Facility ID | Facility Status**: 9814217 | OPEN* ***Tank Status | Status Date**: U - IN SERVICE | 01-MAR-2014*			

FF TANKS - Federal Facilities Listing

A search of the FF TANKS database, dated Mar 25, 2024 has found that there are 1 FF TANKS site(s) within approximately 0.25miles of the project property.

Equal/Higher Elevation	Address	Direction	Distance (mi/ft)	Map Key
US POSTAL SERVICE-VEHICLE MAINT	1400 W JORDAN ST PENSACOLA FL 32501-1570	NW	0.24 / 1,252.50	17
	***Facility ID | Facility Status**: 8507872 | OPEN*			

STCS - Storage Tank/Contaminated Facility Search

A search of the STCS database, dated Apr 24, 2024 has found that there are 26 STCS site(s) within approximately 0.50miles of the

project property.

Equal/Higher Elevation	Address	Direction	Distance (mi/ft)	Map Key
LAKEVIEW CENTER	1221 W LAKEVIEW AVE PENSACOLA FL 32501	NW	0.06 / 292.23	11
	***Facility ID | Fac Stat (OD)**: 9813080 | OPEN*			
US POSTAL SERVICE-VEHICLE MAINT	1400 W JORDAN ST PENSACOLA FL 32501	NW	0.24 / 1,252.50	17
	***Facility ID | Fac Stat (OD)**: 8507872 | OPEN*			
PENSACOLA RETIREMENT VILLAGE	1700 N "L" ST PENSACOLA FL 32501	W	0.26 / 1,390.22	18
	***Facility ID | Fac Stat (OD)**: 9601366 | CLOSED*			
REHABILITATION CENTER AT PARK PLACE LLC	1717 W AVERY ST PENSACOLA FL 32501	W	0.32 / 1,667.04	20
	***Facility ID | Fac Stat (OD)**: 9817053 | OPEN*			
FOSTER PROPERTY	1123 W SCOTT ST PENSACOLA FL 32526	N	0.37 / 1,953.53	26
	***Facility ID | Fac Stat (OD)**: 9805497 | CLOSED*			
MATTHEWS CLEANERS	1616 N PACE BLVD PENSACOLA FL 32505	W	0.41 / 2,138.75	28
	***Facility ID | Fac Stat (OD)**: 9600496 | OPEN-NSH*			
LEES WINDOW & SCREEN PRODUCTS INC	GODFREY ST & PACE BLVD PENSACOLA FL 32505	WSW	0.41 / 2,139.11	29
	***Facility ID | Fac Stat (OD)**: 8942961 | CLOSED*			
PACEMART INC	1400 N PACE BLVD PENSACOLA FL 32505	WSW	0.41 / 2,189.19	30
	***Facility ID | Fac Stat (OD)**: 8630142 | OPEN*			
PROFESSIONAL 1 HOUR CLEANERS	1595 N PACE BLVD PENSACOLA FL 32505	W	0.42 / 2,200.05	32
	***Facility ID | Fac Stat (OD)**: 9300068 | CLOSED*			
PROFESSIONAL ONE HOUR CLEANERS	1595 N PACE BLVD PENSACOLA FL 32505	W	0.42 / 2,200.05	32
	***Facility ID | Fac Stat (OD)**: 9501157 | CLOSED*			
WHITES AUTO SALES	1611 N PACE BLVD PENSACOLA FL 32505	W	0.43 / 2,273.10	35
	***Facility ID | Fac Stat (OD)**: 8942647 | CLOSED*			
STAR STATION	1701 N PACE BLVD PENSACOLA FL 32505	W	0.44 / 2,308.24	36
	***Facility ID | Fac Stat (OD)**: 8508142 | ABANDONED*			
CALVIN R GRAY	1319 N PACE BLVD PENSACOLA FL 32505	WSW	0.44 / 2,337.80	37

Equal/Higher Elevation	Address	Direction	Distance (mi/ft)	Map Key
	***Facility ID | Fac Stat (OD)**: 8626784 | CLOSED*			
MOM'S BUFFETT	1901 N PACE BLVD PENSACOLA FL 32505	WNW	0.45 / 2,363.65	38
	***Facility ID | Fac Stat (OD)**: 9045660 | CLOSED*			
FORMERLY GAINES MOTORS	1821 N PACE BLVD PENSACOLA FL 32505	WNW	0.45 / 2,381.38	39
	***Facility ID | Fac Stat (OD)**: 9401147 | CLOSED*			
HAPPY SHOPPER	2100 N PACE BLVD PENSACOLA FL 32501	WNW	0.48 / 2,535.23	40
	***Facility ID | Fac Stat (OD)**: 8507720 | OPEN*			
SOULE MARINE ENTERPRISES	1316 N P ST PENSACOLA FL 32505	WSW	0.49 / 2,580.51	42
	***Facility ID | Fac Stat (OD)**: 8626813 | CLOSED*			
DEVOE & RAYNOLDS CO	2101 N PACE BLVD PENSACOLA FL 32505	WNW	0.50 / 2,619.20	43
	***Facility ID | Fac Stat (OD)**: 8732596 | CLOSED*			
JORDAN TILE CO	2111 N PACE BLVD PENSACOLA FL 32505	WNW	0.50 / 2,634.88	44
	***Facility ID | Fac Stat (OD)**: 9201752 | CLOSED*			

Lower Elevation	Address	Direction	Distance (mi/ft)	Map Key
BAPTIST HOSPITAL	1000 W MORENO ST PENSACOLA FL 32501	SE	0.00 / 0.00	1
	***Facility ID | Fac Stat (OD)**: 8626031 | OPEN*			
BAPTIST HOSPITAL-SCC BLDG	1101 W MORENO ST PENSACOLA FL 32501	SSW	0.00 / 0.00	4
	***Facility ID | Fac Stat (OD)**: 9804832 | OPEN*			
FMC PENSACOLA DIALYSIS	1305 W MORENO ST PENSACOLA FL 32501	WSW	0.02 / 83.04	7
	***Facility ID | Fac Stat (OD)**: 9814217 | OPEN*			
7-ELEVEN FOOD STORE #15329	1907 N E ST PENSACOLA FL 32501	NNE	0.03 / 183.35	9
	***Facility ID | Fac Stat (OD)**: 8507718 | CLOSED*			
GLENS SERVICE STATIONS INC	2101 N E ST PENSACOLA FL 32501	NNE	0.14 / 724.07	16
	***Facility ID | Fac Stat (OD)**: 8626732 | CLOSED*			
ESCAMBIA CNTY SCHOOL BD-PENSACOLA HS	500 W MAXWELL ST PENSACOLA FL 32501	ENE	0.31 / 1,659.07	19
	***Facility ID | Fac Stat (OD)**: 9812140 | OPEN*			

Lower Elevation	Address	Direction	Distance (mi/ft)	Map Key
SIX BROTHERS FOOD MARKET	2500 N E ST PENSACOLA FL 32501	NNE	0.40 / 2,093.19	27
	***Facility ID | Fac Stat (OD)**: 8945105 | CLOSED*			

INST - Institutional Controls Registry

A search of the INST database, dated Mar 7, 2024 has found that there are 1 INST site(s) within approximately 0.50miles of the project property.

Lower Elevation	Address	Direction	Distance (mi/ft)	Map Key
GULF POWER NORTH HILL SUBSTATION	Corner of West Avery and D Street Pensacola FL 32501	ENE	0.04 / 208.76	10

BROWNFIELD AREA - Brownfield Areas

A search of the BROWNFIELD AREA database, dated Apr 2, 2024 has found that there are 5 BROWNFIELD AREA site(s) within approximately 0.50miles of the project property.

Equal/Higher Elevation	Address	Direction	Distance (mi/ft)	Map Key
Brownsville Redevelopment Area	PENSACOLA FL	SW	0.00 / 0.00	5
Englewood Redevelopment Area	PENSACOLA FL	SW	0.00 / 0.00	6
Lloyd Street and Morris Court Brownfield Area	PENSACOLA FL	SW	0.10 / 547.61	14
1123 West Scott Street	PENSACOLA FL	N	0.34 / 1,803.20	23

Lower Elevation	Address	Direction	Distance (mi/ft)	Map Key
Palafox Corridor Redevelopment Area	PENSACOLA FL	NNE	0.33 / 1,768.68	22

Non Standard

Federal

FINDS/FRS - Facility Registry Service/Facility Index

A search of the FINDS/FRS database, dated Feb 9, 2024 has found that there are 6 FINDS/FRS site(s) within approximately 0.02miles of the project property.

Equal/Higher Elevation	Address	Direction	Distance (mi/ft)	Map Key
BAPTIST HOSPITAL PARKING EXPANSION	1200 W MALLORY ST PENSACOLA FL 32501 ***Registry ID**: 110044265372*	WNW	0.00 / 0.00	2
BAPTIST HOSPITAL	1717 NORTH E ST./PO BOX 17500 PENSACOLA FL 32522 ***Registry ID**: 110011890971*	NE	0.00 / 0.00	3
DRLICKA & HYLAND P A	1717 N E ST PENSACOLA FL 325016339 ***Registry ID**: 110007417526*	NE	0.00 / 0.00	3
LAKEVIEW CHILDREN'S CENTER	1200 BLCK W LAKEVIEW AVE PENSACOLA FL 32501 ***Registry ID**: 110044887343*	NNW	0.02 / 91.34	8

Lower Elevation	Address	Direction	Distance (mi/ft)	Map Key
BAPTIST HOSPITAL	UNKNOWN PENSACOLA FL 00000 ***Registry ID**: 110041384926*	SE	0.00 / 0.00	1
BAPTIST REG HEALTH SERVICES	1000 W MORENO ST PENSACOLA FL 325012393 ***Registry ID**: 110002527132*	SE	0.00 / 0.00	1

ICIS - Integrated Compliance Information System (ICIS)

A search of the ICIS database, dated Aug 26, 2023 has found that there are 1 ICIS site(s) within approximately 0.02miles of the project property.

Lower Elevation	Address	Direction	Distance (mi/ft)	Map Key
FRESENIUS MEDICAL CARE	1000 W MORENO ST PENSACOLA FL 32501 ***Registry ID**: 110002527132*	SE	0.00 / 0.00	1

FUDS - Formerly Used Defense Sites

A search of the FUDS database, dated May 15, 2023 has found that there are 1 FUDS site(s) within approximately 1.00miles of the project property.

Equal/Higher Elevation	Address	Direction	Distance (mi/ft)	Map Key
WASHINGTON COURT HOUSING	PENSACOLA FL ***FUDS Property No**: I04FL0848*	WSW	0.34 / 1,809.48	24

MRDS - Mineral Resource Data System

A search of the MRDS database, dated Mar 15, 2016 has found that there are 1 MRDS site(s) within approximately 1.00miles of the project property.

Equal/Higher Elevation	Address	Direction	Distance (mi/ft)	Map Key
AGRICO PENSACOLA PLANT	ESCAMBIA COUNTY PENSACOLA FL 32505 ***Dep ID**: 10167467*	SW	0.79 / 4,167.57	69

State

SPILLS - Oil and Hazardous Materials Incidents

A search of the SPILLS database, dated Feb 27, 2024 has found that there are 1 SPILLS site(s) within approximately 0.12miles of the project property.

Lower Elevation	Address	Direction	Distance (mi/ft)	Map Key
	Baptist Hospital, 1000 West Moreno Street PENSACOLA FL ***Incident No** | **Incident Date**: 10008 | 02/11/2000*	SE	0.00 / 0.00	1

DWM CONTAM - Contaminated Sites

A search of the DWM CONTAM database, dated Jul 14, 2023 has found that there are 21 DWM CONTAM site(s) within approximately 0.50miles of the project property.

Equal/Higher Elevation	Address	Direction	Distance (mi/ft)	Map Key
US POSTAL SERVICE-VEHICLE MAINT	1400 W JORDAN ST PENSACOLA FL 32501 ***Facility ID**: 8507872*	NW	0.24 / 1,252.50	17
FOSTER PROPERTY	1123 W SCOTT ST PENSACOLA FL 32526 ***Facility ID**: 9805497*	N	0.37 / 1,953.53	26
FORMER FOSTER PROPERTY--1123 W. SCOTT ST.	1123 WEST SCOTT STREET PENSACOLA FL 32501 ***Facility ID**: 137651*	N	0.37 / 1,953.53	26
LEES WINDOW & SCREEN PRODUCTS INC	GODFREY ST & PACE BLVD PENSACOLA FL 32505 ***Facility ID**: 8942961*	WSW	0.41 / 2,139.11	29
BEAR GAS	1400 N PACE BLVD PENSACOLA FL 32505 ***Facility ID**: 8630142* ***Facility Status**: ACTIVE*	WSW	0.41 / 2,189.19	30
PACEMART INC	1400 N PACE BLVD PENSACOLA FL 32505 ***Facility ID**: 8630142*	WSW	0.41 / 2,189.19	30
PROFESSIONAL 1 HOUR CLEANERS	1595 N PACE BLVD PENSACOLA FL 32505 ***Facility ID**: 46106*	W	0.42 / 2,200.05	32

Equal/Higher Elevation	Address	Direction	Distance (mi/ft)	Map Key
PROFESSIONAL 1 HOUR CLEANERS	1595 N PACE BLVD PENSACOLA FL 32505 ***Facility ID**: 9300068*	W	0.42 / 2,200.05	32
Professional One Hour Cleaners	1595 N Pace Blvd Pensacola FL 32505 ***Facility ID**: ERIC_4636* ***Facility Status**: ELIGREV*	W	0.42 / 2,200.05	32
Exclusive Cleaners & Laundry (aka Professional One Hour Cleaners)	1595 N Pace Blvd Pensacola FL 32505 ***Facility ID**: 9501157*	W	0.42 / 2,200.05	32
Pace Boulevard Part A-2003	N. Pace Blvd. between Gonzalez and Blount Streets Pensacola FL	WSW	0.42 / 2,222.26	34
WHITES AUTO SALES	1611 N PACE BLVD PENSACOLA FL 32505 ***Facility ID**: 8942647*	W	0.43 / 2,273.10	35
STAR STATION	1701 N PACE BLVD PENSACOLA FL 32505 ***Facility ID**: 8508142*	W	0.44 / 2,308.24	36
HAPPY SHOPPER	2100 N PACE BLVD PENSACOLA FL 32501 ***Facility ID**: 8507720*	WNW	0.48 / 2,535.23	40
SOULE MARINE ENTERPRISES	1316 N P ST PENSACOLA FL 32505 ***Facility ID**: 8626813*	WSW	0.49 / 2,580.51	42
SOULE MARINE ENTERPRISES	1316 N P ST PENSACOLA FL 32505-6744 ***Facility ID**: 8626813* ***Facility Status**: CLOSED*	WSW	0.49 / 2,580.51	42
JORDAN TILE CO	2111 N PACE BLVD PENSACOLA FL 32505 ***Facility ID**: 9201752*	WNW	0.50 / 2,634.88	44

Lower Elevation	Address	Direction	Distance (mi/ft)	Map Key
BAPTIST HOSPITAL	1000 W MORENO ST PENSACOLA FL 32501 ***Facility ID**: 8626031*	SE	0.00 / 0.00	1
GLENS SERVICE STATIONS INC	2101 N E ST PENSACOLA FL 32501 ***Facility ID**: 8626732*	NNE	0.14 / 724.07	16

Lower Elevation	Address	Direction	Distance (mi/ft)	Map Key
SIX BROTHERS FOOD MARKET	2500 N E ST PENSACOLA FL 32501 ***Facility ID**: 8945105*	NNE	0.40 / 2,093.19	27
SIX BROTHERS FOOD MARKET	2500 N E ST PENSACOLA FL 32501 ***Facility ID**: 8945105* ***Facility Status**: CLOSED*	NNE	0.40 / 2,093.19	27

DEL CONTAM SITE - Delisted Contaminated Sites

A search of the DEL CONTAM SITE database, dated Sep 30, 2015 has found that there are 1 DEL CONTAM SITE site(s) within approximately 0.50miles of the project property.

Lower Elevation	Address	Direction	Distance (mi/ft)	Map Key
GP NORTH HILL SUBSTATION	FL	ENE	0.07 / 385.01	13

WELL SURVEILLANCE - Well Surveillance Program Facilities

A search of the WELL SURVEILLANCE database, dated Feb 29, 2024 has found that there are 2 WELL SURVEILLANCE site(s) within approximately 0.25miles of the project property.

Lower Elevation	Address	Direction	Distance (mi/ft)	Map Key
BAPTIST HOSPITAL	1000 W MORENO ST PENSACOLA FL 32501	SE	0.00 / 0.00	1
GLENS SERVICE STATIONS, INC.	2101 N EAST ST PENSACOLA FL 32501	NNE	0.14 / 720.88	15

TIER 2 - Tier 2 Report

A search of the TIER 2 database, dated Sep 12, 2023 has found that there are 1 TIER 2 site(s) within approximately 0.12miles of the project property.

Lower Elevation	Address	Direction	Distance (mi/ft)	Map Key
Baptist Hospital Inc - Pensacola	1000 West Moreno Street Pensacola FL 32501	SE	0.00 / 0.00	1

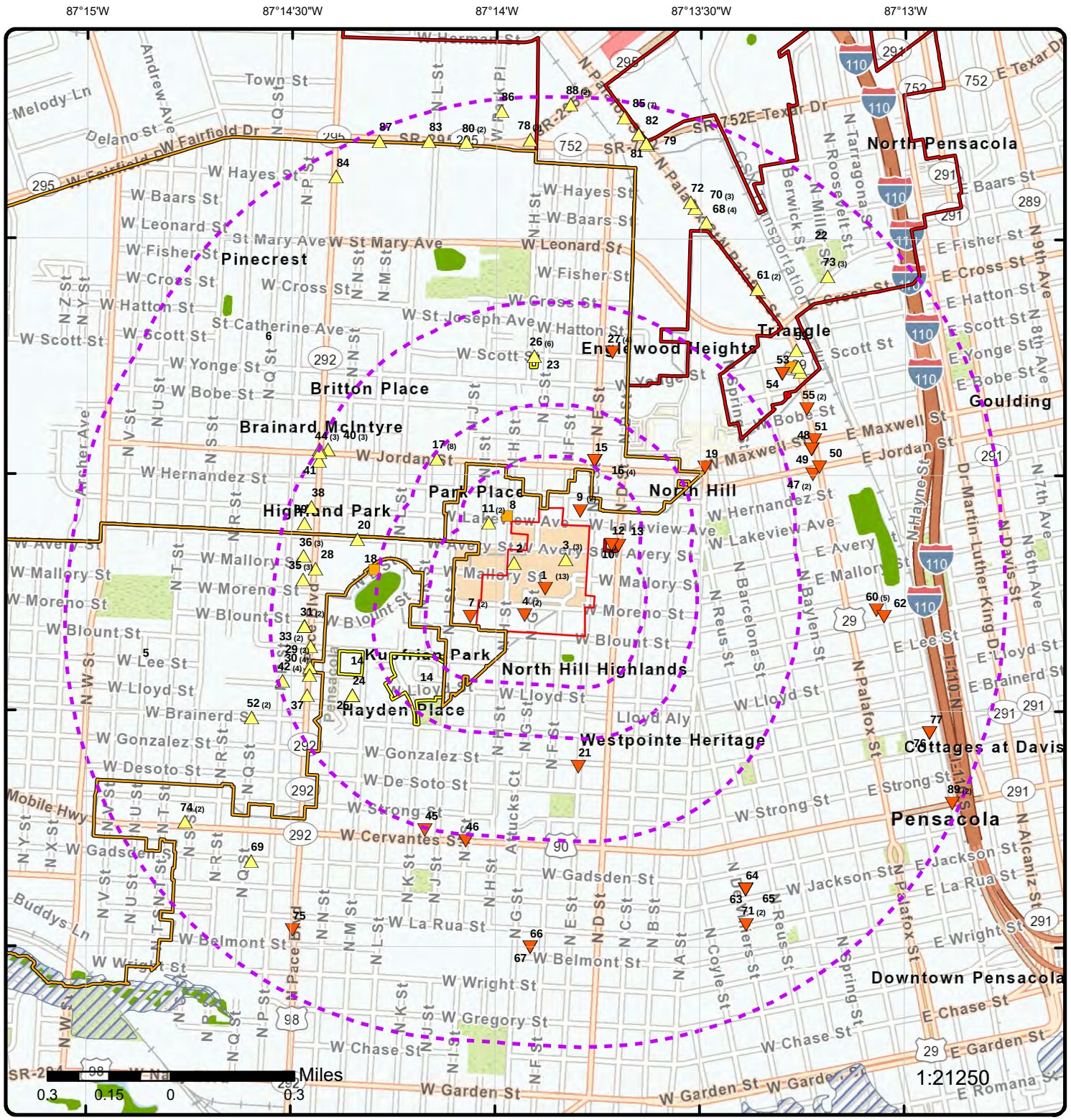

Map: 1.0 Mile Radius

Order Number: 24053100856

Address: Baptist Phase I ESA Main Hospital Property, Pensacola, FL

- Project Property
- Buffer Outline
- Sites with Higher Elevation
- Sites with Same Elevation
- Sites with Lower Elevation
- Sites with Unknown Elevation
- Areas with Higher Elevation
- Areas with Same Elevation
- Areas with Lower Elevation
- Areas with Unknown Elevation
- Freeways; Highways
- Traffic Circle; Ramp
- Major & Minor Arterial
- Traffic Circle; Ramp
- Local Road
- Rail
- State
- Country
- National Wetland
- Indian Reserve Land
- 100 Year Flood Zone
- 500 Year Flood Zone
- FWS Special Designation Areas
- National Priorities List (Active, Delisted, Proposed, Institutional Control)

Source: © 2021 ESRI StreetMap Premium

© ERIS Information Inc.

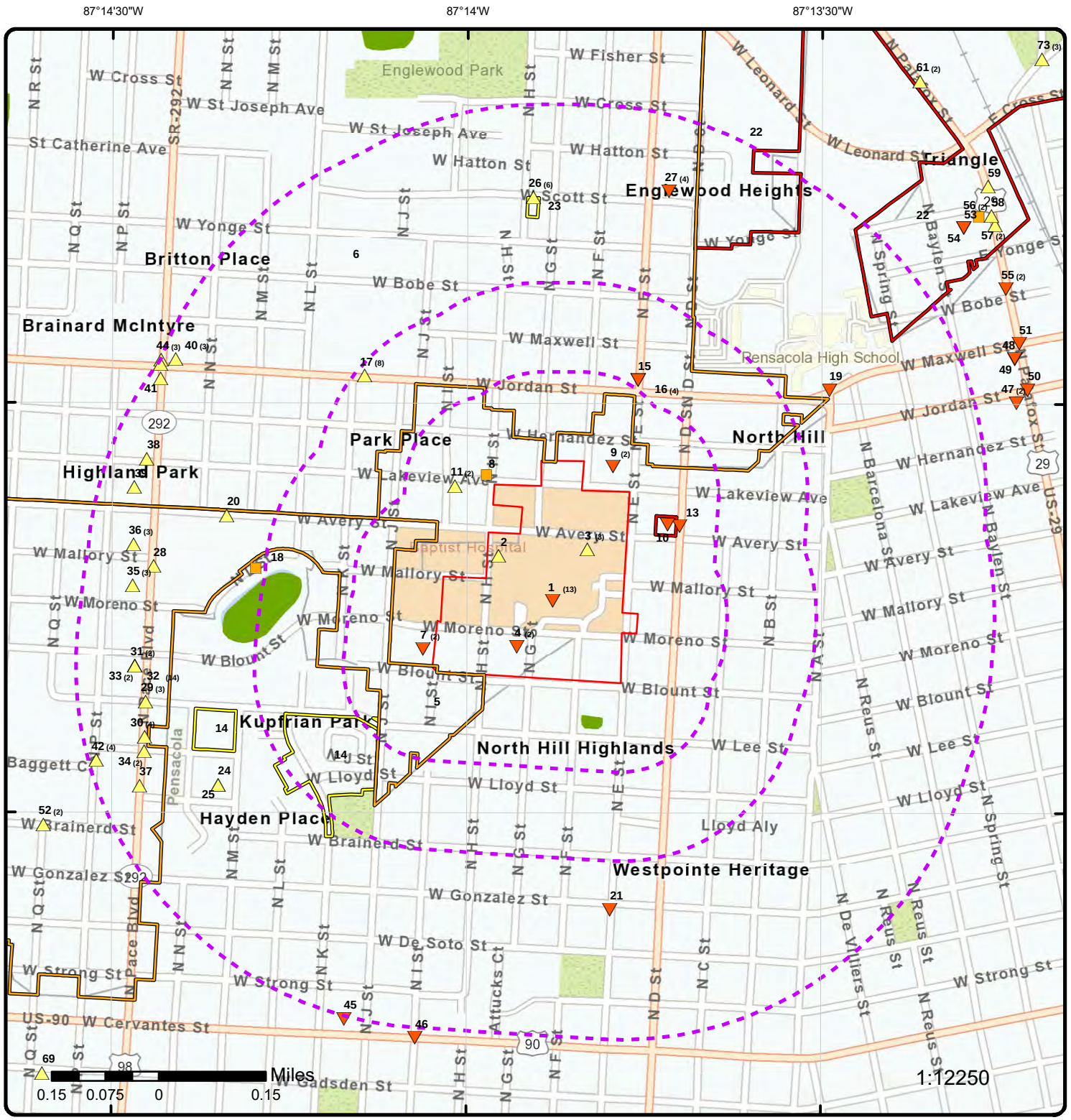

Map: 0.5 Mile Radius

Order Number: 24053100856

Address: Baptist Phase I ESA Main Hospital Property, Pensacola, FL

- Project Property
- Buffer Outline
- Sites with Higher Elevation
- Sites with Same Elevation
- Sites with Lower Elevation
- Sites with Unknown Elevation
- Areas with Higher Elevation
- Areas with Same Elevation
- Areas with Lower Elevation
- Areas with Unknown Elevation
- Freeways; Highways
- Traffic Circle; Ramp
- Major & Minor Arterial
- Traffic Circle; Ramp
- Local Road
- Rail
- State
- Country
- National Wetland
- Indian Reserve Land
- 100 Year Flood Zone
- 500 Year Flood Zone
- FWS Special Designation Areas
- National Priorities List (Active, Delisted, Proposed, Institutional Control)

Source: © 2021 ESRI StreetMap Premium

© ERIS Information Inc.

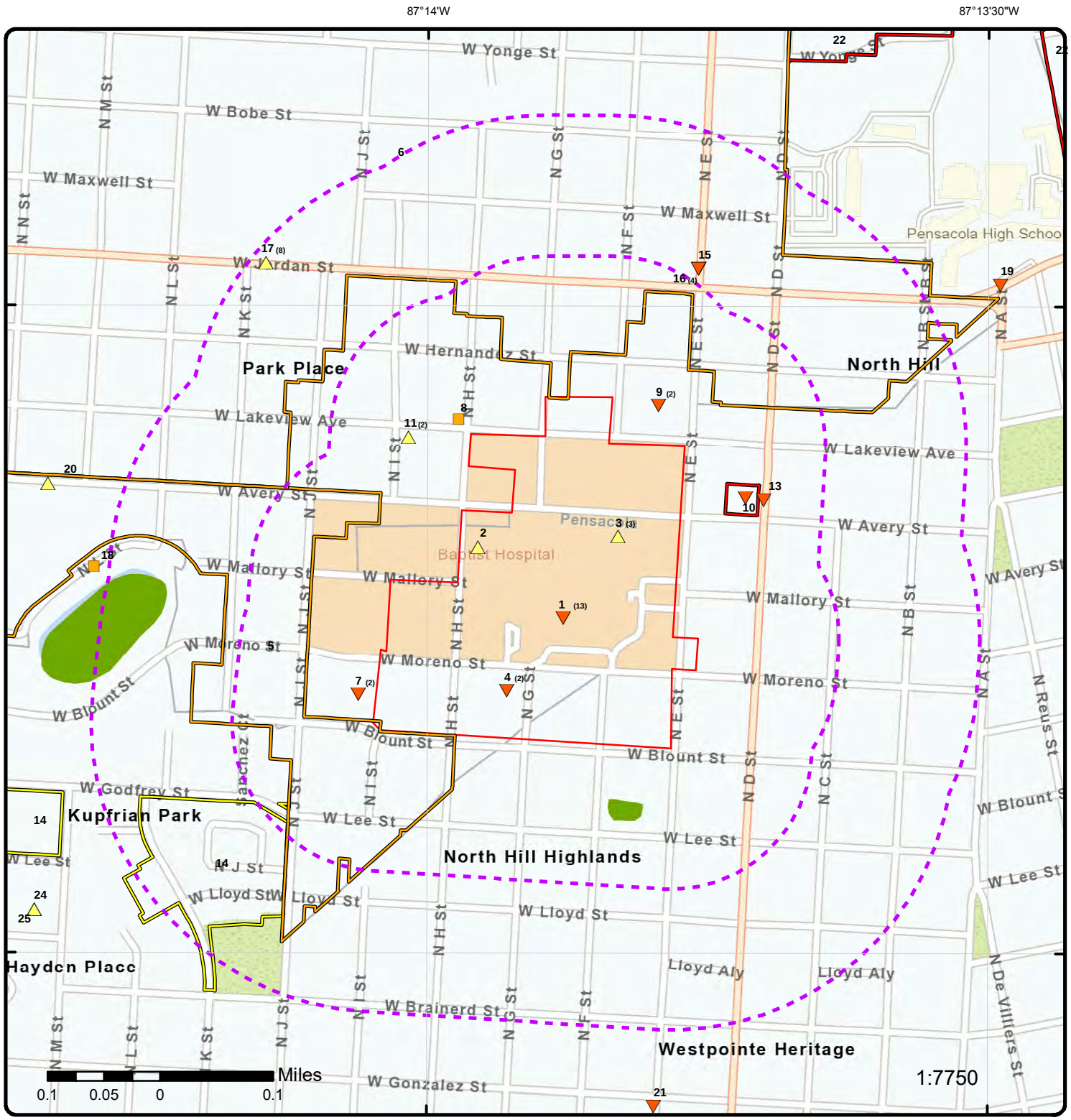

Map: 0.25 Mile Radius

Order Number: 24053100856

Address: Baptist Phase I ESA Main Hospital Property, Pensacola, FL

- Project Property
- Buffer Outline
- Sites with Higher Elevation
- Sites with Same Elevation
- Sites with Lower Elevation
- Sites with Unknown Elevation
- Areas with Higher Elevation
- Areas with Same Elevation
- Areas with Lower Elevation
- Areas with Unknown Elevation
- Freeways; Highways
- Traffic Circle; Ramp
- Major & Minor Arterial
- Traffic Circle; Ramp
- Local Road
- Rail
- State
- Country
- National Wetland
- Indian Reserve Land
- 100 Year Flood Zone
- 500 Year Flood Zone
- FWS Special Designation Areas
- National Priorities List (Active, Delisted, Proposed, Institutional Control)

Source: © 2021 ESRI StreetMap Premium

© ERIS Information Inc.

Aerial **Year: 2021**

Order Number: 24053100856

Address: Baptist Phase I ESA Main Hospital Property, Pensacola, FL

Source: ESRI World Imagery

© ERIS Information Inc.

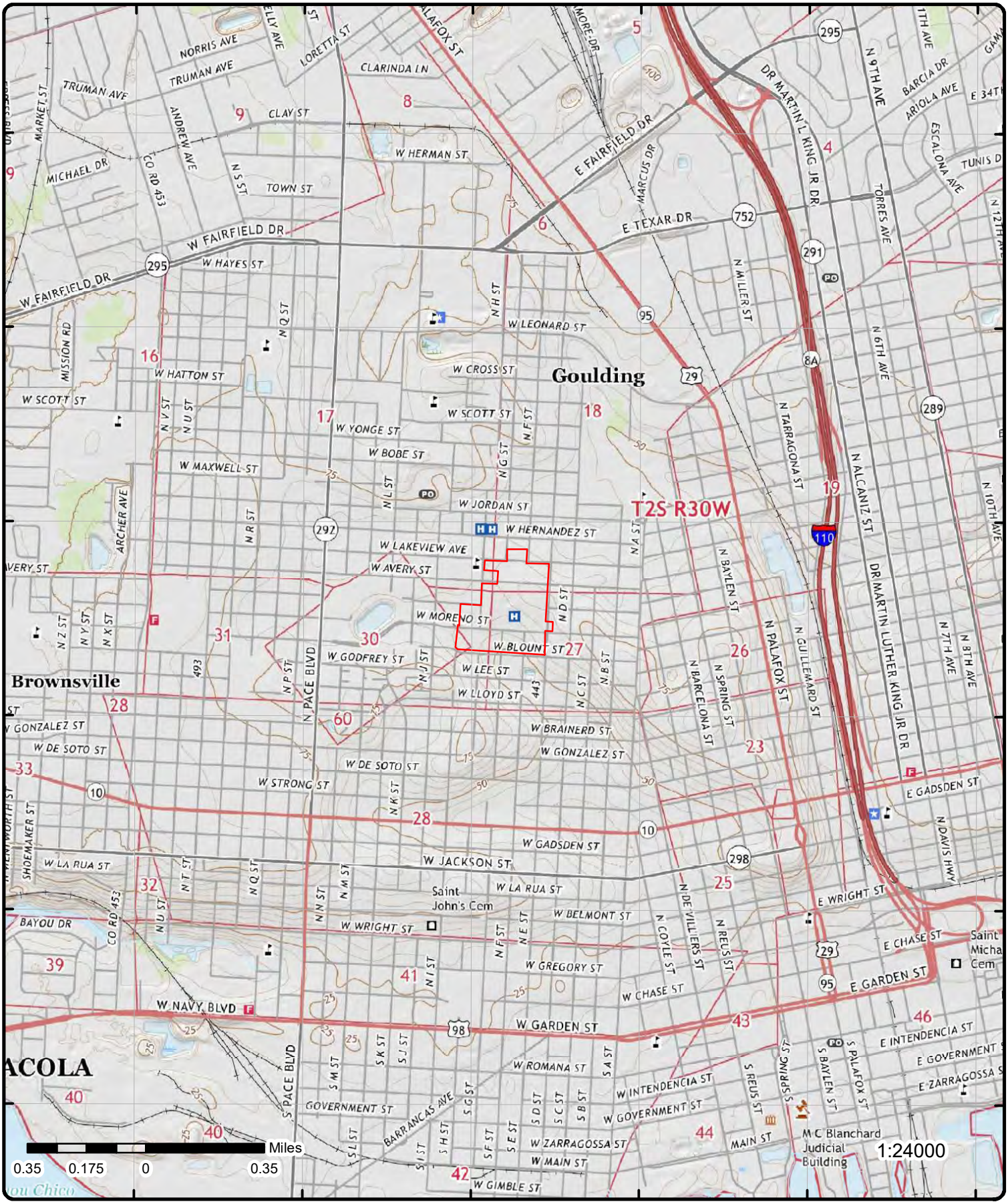

Topographic Map

Year: 2021

Order Number: 24053100856

Address: Baptist Phase I ESA Main Hospital Property, FL

Quadrangle(s): West Pensacola FL,AL, Pensacola FL

Source: USGS Topographic Map

© ERIS Information Inc.

Detail Report

Map Key	Number of Records	Direction	Distance (mi/ft)	Elev/Diff (ft)	Site	DB
1	1 of 13	SE	0.00 / 0.00	60.79 / -3	1000 WEST MORENO STREET PENSACOLA FL	ERNS

NRC Report No: 845647
Type of Incident: FIXED
Incident Cause: UNKNOWN
Incident Date: 15-Aug-2007 02:00:00
Incident Location: BAPTIST HEALTH CARE
Incident Dtg: DISCOVERED
Distance from City:
Distance Units:
Direction from City:
Location County: ESCAMBIA
Potential Flag: No
Year: Year 2007 Reports

Latitude Degrees:
Latitude Minutes:
Latitude Seconds:
Longitude Degrees:
Longitude Minutes:
Longitude Seconds:
Lat Quad:
Long Quad:
Location Section:
Location Township:
Location Range:

Description of Incident: ////////WEB REPORT//////////////AN UNKNOWN TYPE CHEMICAL(S) WAS RELEASED IN THE EMERGENCY ROOM (ER) AREA OF THE BAPTIST HOSPITAL IN PENSACOLA. ONE HOSPITAL EMPLOYEE COLLAPSED (NURSE) AND A PARAMEDIC BECAME SICK. BOTH PEOPLE WERE REMOVED FROM THE AREA & WERE REPORTED GETTING BETTER. THE HOSPITAL HAS STOPPED EXCEPTING PATIENTS AND THE AFFECTED AREA OF THE ER IS QUARANTINED. A HAZMAT TEAM IS ON SCENE AND WILL MAKE ENTRY SOON. CAUSE OF THE RELEASE IS UNKNOWN.

Material Spill Information

Chris Code: UNK
CAS No: 000000-00-0
UN No:
Name of Material: UNKNOWN MATERIAL
Amount of Material: 0

Unit of Measure: UNKNOWN AMOUNT
If Reached Water: NO
Amount in Water:
Unit Reach Water:

Calls Information

Date Time Received: 15-Aug-2007 05:04:20
Date Time Complete: 15-Aug-2007 05:09:23
Call Type: INC
Resp Company:
Resp Org Type: UNKNOWN

Responsible City:
Responsible State: XX
Responsible Zip:
Source: WEB REPORT

Incident Information

Tank ID:
Tank Regulated: U
Tank Regulated By:
Capacity of Tank:
Capacity Tank Units:
Description of Tank:
Actual Amount:
Actual Amount Units:
Tank Above Ground: ABOVE
NPDES:
NPDES Compliance: U
Init Contin Rel No:
Contin Rel Permit:
Contin Release Type:
Aircraft ID:
Aircraft Runway No:

Building ID:
Location Area ID:
Location Block ID:
OCSG No:
OCSP No:
State Lease No:
Pier Dock No:
Berth Slip No:
Brake Failure: U
Airbag Deployed: U
Transport Contain: U
Location Subdiv:
Platform Rig Name:
Platform Letter:
Allision: U
Type of Structure:

Aircraft Spot No:		**Structure Name:**	
Aircraft Type:		**Structure Oper:**	U
Aircraft Model:		**Transit Bus Flag:**	
Aircraft Fuel Cap:		**Date Time Norm Serv:**	
Aircraft Fuel Cap U:		**Serv Disrupt Time:**	
Aircraft Fuel on Brd:		**Serv Disrupt Units:**	
Aircraft Fuel OB U:		**CR Begin Date:**	
Aircraft Hanger:		**CR End Date:**	
Road Mile Marker:		**CR Change Date:**	
Power Gen Facility:	N	**FBI Contact:**	
Generating Capacity:		**FBI Contact Dt Tm:**	
Type of Fixed Obj:	OTHER	**Passenger Handling:**	
Type of Fuel:		**Passenger Route:**	XXX
DOT Crossing No:		**Passenger Delay:**	XXX
DOT Regulated:	U	**Sub Part C Test Req:**	XXX
Pipeline Type:		**Conductor Test:**	
Pipeline Abv Ground:	ABOVE	**Engineer Test:**	
Pipeline Covered:	U	**Trainman Test:**	
Exposed Underwater:	N	**Yard Foreman Test:**	
Railroad Hotline:		**RCL Operator Test:**	
Railroad Milepost:		**Brakeman Test:**	
Grade Crossing:	U	**Train Dispat Test:**	
Crossing Device Ty:		**Signalman Test:**	
Ty Vehicle Involved:		**Oth Employee Test:**	
Device Operational:	Y	**Unknown Test:**	

Incident Details Information

Release Secured:	U	**State Agen Report No:**	SWP070815-5612
Release Rate:		**State Agen on Scene:**	NONE
Release Rate Unit:		**State Agen Notified:**	FL DEP AND THE HEALTH DEPT.
Release Rate Rate:		**Fed Agency Notified:**	NONE
Est Duration of Rel:		**Oth Agency Notified:**	
Desc Remedial Act:	HAZMAT TEAM RESPONDED	**Body of Water:**	
Fire Involved:	N	**Tributary of:**	
Fire Extinguished:	U	**Near River Mile Make:**	
Any Evacuations:	N	**Near River Mile Mark:**	
No Evacuated:		**Offshore:**	N
Who Evacuated:		**Weather Conditions:**	UNKNOWN
Radius of Evac:		**Air Temperature:**	
Any Injuries:	Y	**Wind Direction:**	
No. Injured:	2	**Wind Speed:**	
No. Hospitalized:	2	**Wind Speed Unit:**	
No. Fatalities:		**Water Supp Contam:**	U
Any Fatalities:	N	**Water Temperature:**	
Any Damages:	N	**Wave Condition:**	
Damage Amount:		**Current Speed:**	
Air Corridor Closed:	N	**Current Direction:**	
Air Corridor Desc:		**Current Speed Unit:**	
Air Closure Time:		**EMPL Fatality:**	
Waterway Closed:	N	**Pass Fatality:**	
Waterway Desc:		**Community Impact:**	
Waterway Close Time:		**Passengers Transfer:**	NO
Road Closed:	N	**Passenger Injuries:**	
Road Desc:		**Employee Injuries:**	
Road Closure Time:		**Occupant Fatality:**	
Road Closure Units:		**Sheen Size:**	
Closure Direction:		**Sheen Size Units:**	
Major Artery:	No	**Sheen Size Length:**	
Track Closed:	N	**Sheen Size Length U:**	
Track Desc:		**Sheen Size Width:**	
Track Closure Time:		**Sheen Size Width U:**	
Track Closure Units:		**Sheen Color:**	
Track Close Dir:		**Dir of Sheen Travel:**	
Media Interest:	NONE	**Sheen Odor Desc:**	
Medium Desc:	UNKNOWN	**Duration Unit:**	
Addl Medium Info:		**Additional Info:**	HAZMAT TEAM WILL MAKE ENTRY TO THE AFFECTED AREA AROUND 0315 CDT.

Map Key	Number of Records	Direction	Distance (mi/ft)	Elev/Diff (ft)	Site	DB
1	2 of 13	SE	0.00 / 0.00	60.79 / -3	BAPTIST REG HEALTH SERVICES 1000 W MORENO ST PENSACOLA FL 32501-2393	RCRA VSQG

EPA Handler ID: FLD010395739
Gen Status Universe: VSG
Contact Name: EARL POLK
Contact Address: 1000 , W MORENO ST , P.O. BOX 17500 , PENSACOLA , FL, 32501-2316 , US
Contact Phone No and Ext: 850-434-4853
Contact Email:
Contact Country: US
County Name: ESCAMBIA
EPA Region: 04
Land Type: Private
Receive Date: 20040520
Location Latitude: 30.429953
Location Longitude: -87.231113

Violation/Evaluation Summary

Note: VIOLATION or UNDETERMINED: There are VIOLATION or UNDETERMINED details or records associated with this facility (EPA ID) in the Compliance Monitoring and Enforcement table dated Apr, 2024.

Violation Details

Found Violation: Yes
Citation: GPT:40 CFR 262.34(a)(3)
Violation Short Description: Generators - Pre-transport
Violation Type: 262.C
Violation Determined Date: 19940103
Scheduled Compliance Date:
Return to Compliance: Unverifiable
Actual Return to Compl: 19940301
Violation Responsible Agency: State

Enforcement Details

Enforcement Type: 125
Enforcement Type Description: DEP WARNING LETTER
Enforcement Action Date: 19940107
Enf Disposition Status:
Disposition Status Date:
Enforcement Lead Agency: State
Proposed Penalty Amount:
Final Amount:
Paid Amount:

Enforcement Type: 312
Enforcement Type Description: DEP SHORT FORM CONSENT ORDER
Enforcement Action Date: 19940223
Enf Disposition Status:
Disposition Status Date:
Enforcement Lead Agency: State
Proposed Penalty Amount:
Final Amount: 4500
Paid Amount: 4500

Enforcement Type: 115
Enforcement Type Description: DEP MEETING
Enforcement Action Date: 19940125
Enf Disposition Status:
Disposition Status Date:
Enforcement Lead Agency: State
Proposed Penalty Amount:

Final Amount:
Paid Amount:

Violation Details

Found Violation: Yes
Citation: GPT:40 CFR 262.34(b)
Violation Short Description: Generators - Pre-transport
Violation Type: 262.C
Violation Determined Date: 19940103
Scheduled Compliance Date:
Return to Compliance: Unverifiable
Actual Return to Compl: 19940301
Violation Responsible Agency: State

Enforcement Details

Enforcement Type: 125
Enforcement Type Description: DEP WARNING LETTER
Enforcement Action Date: 19940107
Enf Disposition Status:
Disposition Status Date:
Enforcement Lead Agency: State
Proposed Penalty Amount:
Final Amount:
Paid Amount:

Enforcement Type: 312
Enforcement Type Description: DEP SHORT FORM CONSENT ORDER
Enforcement Action Date: 19940223
Enf Disposition Status:
Disposition Status Date:
Enforcement Lead Agency: State
Proposed Penalty Amount:
Final Amount: 4500
Paid Amount: 4500

Enforcement Type: 115
Enforcement Type Description: DEP MEETING
Enforcement Action Date: 19940125
Enf Disposition Status:
Disposition Status Date:
Enforcement Lead Agency: State
Proposed Penalty Amount:
Final Amount:
Paid Amount:

Violation Details

Found Violation: Yes
Citation: GPT:40 CFR 262.34(a)(2)
Violation Short Description: Generators - Pre-transport
Violation Type: 262.C
Violation Determined Date: 19940103
Scheduled Compliance Date:
Return to Compliance: Unverifiable
Actual Return to Compl: 19940301
Violation Responsible Agency: State

Enforcement Details

Enforcement Type: 312
Enforcement Type Description: DEP SHORT FORM CONSENT ORDER
Enforcement Action Date: 19940223

Enf Disposition Status:
Disposition Status Date:
Enforcement Lead Agency: State
Proposed Penalty Amount:
Final Amount: 4500
Paid Amount: 4500

Enforcement Type: 115
Enforcement Type Description: DEP MEETING
Enforcement Action Date: 19940125
Enf Disposition Status:
Disposition Status Date:
Enforcement Lead Agency: State
Proposed Penalty Amount:
Final Amount:
Paid Amount:

Enforcement Type: 125
Enforcement Type Description: DEP WARNING LETTER
Enforcement Action Date: 19940107
Enf Disposition Status:
Disposition Status Date:
Enforcement Lead Agency: State
Proposed Penalty Amount:
Final Amount:
Paid Amount:

Violation Details

Found Violation: Yes
Citation: DPP:40 CFR 265.35
Violation Short Description: TSD IS-Preparedness and Prevention
Violation Type: 265.C
Violation Determined Date: 19940103
Scheduled Compliance Date:
Return to Compliance: Unverifiable
Actual Return to Compl: 19940301
Violation Responsible Agency: State

Enforcement Details

Enforcement Type: 312
Enforcement Type Description: DEP SHORT FORM CONSENT ORDER
Enforcement Action Date: 19940223
Enf Disposition Status:
Disposition Status Date:
Enforcement Lead Agency: State
Proposed Penalty Amount:
Final Amount: 4500
Paid Amount: 4500

Enforcement Type: 125
Enforcement Type Description: DEP WARNING LETTER
Enforcement Action Date: 19940107
Enf Disposition Status:
Disposition Status Date:
Enforcement Lead Agency: State
Proposed Penalty Amount:
Final Amount:
Paid Amount:

Enforcement Type: 115
Enforcement Type Description: DEP MEETING
Enforcement Action Date: 19940125
Enf Disposition Status:
Disposition Status Date:
Enforcement Lead Agency: State

Proposed Penalty Amount:
Final Amount:
Paid Amount:

Violation Details

Found Violation: Yes
Citation: DMC:40 CFR 265.174
Violation Short Description: TSD IS-Container Use and Management
Violation Type: 265.I
Violation Determined Date: 19940103
Scheduled Compliance Date:
Return to Compliance: Unverifiable
Actual Return to Compl: 19940301
Violation Responsible Agency: State

Enforcement Details

Enforcement Type: 115
Enforcement Type Description: DEP MEETING
Enforcement Action Date: 19940125
Enf Disposition Status:
Disposition Status Date:
Enforcement Lead Agency: State
Proposed Penalty Amount:
Final Amount:
Paid Amount:

Enforcement Type: 125
Enforcement Type Description: DEP WARNING LETTER
Enforcement Action Date: 19940107
Enf Disposition Status:
Disposition Status Date:
Enforcement Lead Agency: State
Proposed Penalty Amount:
Final Amount:
Paid Amount:

Enforcement Type: 312
Enforcement Type Description: DEP SHORT FORM CONSENT ORDER
Enforcement Action Date: 19940223
Enf Disposition Status:
Disposition Status Date:
Enforcement Lead Agency: State
Proposed Penalty Amount:
Final Amount: 4500
Paid Amount: 4500

Violation Details

Found Violation: Yes
Citation: GGR:
Violation Short Description: Generators - General
Violation Type: 262.A
Violation Determined Date: 19871020
Scheduled Compliance Date:
Return to Compliance: Unverifiable
Actual Return to Compl: 19880225
Violation Responsible Agency: State

Violation Details

Found Violation: Yes
Citation: GGR:

Violation Short Description: Generators - General
Violation Type: 262.A
Violation Determined Date: 19851220
Scheduled Compliance Date:
Return to Compliance: Unverifiable
Actual Return to Compl: 19860121
Violation Responsible Agency: State

Evaluation Details

Evaluation Start Date: 20040520
Evaluation Type Description: COMPLIANCE EVALUATION INSPECTION
Violation Short Description:
Return to Compliance Date:
Evaluation Agency: State

Evaluation Start Date: 20010605
Evaluation Type Description: COMPLIANCE EVALUATION INSPECTION
Violation Short Description:
Return to Compliance Date:
Evaluation Agency: State

Evaluation Start Date: 20010228
Evaluation Type Description: COMPLIANCE ASSISTANCE VISIT
Violation Short Description:
Return to Compliance Date:
Evaluation Agency: State

Evaluation Start Date: 19951128
Evaluation Type Description: COMPLIANCE EVALUATION INSPECTION
Violation Short Description:
Return to Compliance Date:
Evaluation Agency: State

Evaluation Start Date: 19931209
Evaluation Type Description: COMPLIANCE EVALUATION INSPECTION
Violation Short Description: Generators - Pre-transport
Return to Compliance Date: 19940301
Evaluation Agency: State

Evaluation Start Date: 19931209
Evaluation Type Description: COMPLIANCE EVALUATION INSPECTION
Violation Short Description: TSD IS-Container Use and Management
Return to Compliance Date: 19940301
Evaluation Agency: State

Evaluation Start Date: 19931209
Evaluation Type Description: COMPLIANCE EVALUATION INSPECTION
Violation Short Description: TSD IS-Preparedness and Prevention
Return to Compliance Date: 19940301
Evaluation Agency: State

Evaluation Start Date: 19871020
Evaluation Type Description: COMPLIANCE EVALUATION INSPECTION
Violation Short Description: Generators - General
Return to Compliance Date: 19880225
Evaluation Agency: State

Evaluation Start Date: 19851220
Evaluation Type Description: COMPLIANCE EVALUATION INSPECTION
Violation Short Description: Generators - General
Return to Compliance Date: 19860121
Evaluation Agency: State

Handler Summary

Importer Activity: No

Mixed Waste Generator:	No
Transporter Activity:	No
Transfer Facility:	No
Onsite Burner Exemption:	No
Furnace Exemption:	No
Underground Injection Activity:	No
Commercial TSD:	No
Used Oil Transporter:	No
Used Oil Transfer Facility:	No
Used Oil Processor:	No
Used Oil Refiner:	No
Used Oil Burner:	No
Used Oil Market Burner:	No
Used Oil Spec Marketer:	No

Hazardous Waste Handler Details

Sequence No:	198611
Receive Date:	19861103
Handler Name:	BAPTIST REG HEALTH SERVICES
Federal Waste Generator Code:	2
Generator Code Description:	Small Quantity Generator
Source Type:	Notification

Hazardous Waste Handler Details

Sequence No:	200405
Receive Date:	20040520
Handler Name:	BAPTIST REG HEALTH SERVICES
Federal Waste Generator Code:	3
Generator Code Description:	Very Small Quantity Generator
Source Type:	Implementer

Waste Code Details

Hazardous Waste Code:	D001
Waste Code Description:	IGNITABLE WASTE

Owner/Operator Details

Owner/Operator Ind:	Current Owner	***Street No:***	
Type:	Private	***Street 1:***	1000 W MORENO ST
Name:	DONALD SMITH	***Street 2:***	
Date Became Current:	19961018	***City:***	PENSACOLA
Date Ended Current:		***State:***	FL
Phone:		***Country:***	US
Source Type:	Notification	***Zip Code:***	32501-2316

Owner/Operator Ind:	Current Owner	***Street No:***	
Type:	Private	***Street 1:***	1000 W MORENO ST
Name:	DONALD SMITH	***Street 2:***	
Date Became Current:	19961018	***City:***	PENSACOLA
Date Ended Current:		***State:***	FL
Phone:		***Country:***	US
Source Type:	Implementer	***Zip Code:***	32501-2316

Historical Handler Details

Receive Dt:	19861103
Generator Code Description:	Small Quantity Generator
Handler Name:	BAPTIST REG HEALTH SERVICES

Map Key	Number of Records	Direction	Distance (mi/ft)	Elev/Diff (ft)	Site	DB
1	3 of 13	SE	0.00 / 0.00	60.79 / -3	BAPTIST HOSPITAL 1000 W MORENO ST PENSACOLA FL 32501	AST

Facility ID: 8626031
Facility Status: OPEN
Facility Type: Z
Type Desc: Other Regulated Facility
Facility Phone: 3869724854
Dep Co: P
Owner ID: 1413
Owner Phone: 3869724854
Owner: BAPTIST HOSPITAL
Owner Address1: 1000 W MORENO ST
Owner Address2: ATTN: STORAGE TANK REGIS
Owner City: PENSACOLA
Owner State: FL
Owner Zip 5: 32501
Contact: DAVID KOVACS
County: ESCAMBIA
Lat/Long Method: DGPS
Lat DD: 30
Lat MM: 25
Lat SS: 45.5196
Long DD: 87
Long MM: 13
Long SS: 48.6048
Data Source: Tank Facility - All Locations and Tank Information; Tank Facility - All Locations and Owner Information
Oculus Docs Inventory URL: https://erisservice7.ecologeris.com/ErisExt/flo/ocure.ashx?ID=8626031&CAT=11
Information Portal Fac URL: http://prodenv.dep.state.fl.us/DepNexus/public/facilitysearch?pagination=true&facility.id=8626031
Information Portal Doc URL: http://prodenv.dep.state.fl.us/DepNexus/public/electronic-documents/8626031/facility!search

Tank Information

Tank ID: 6
Tank Status: U - IN SERVICE
Status Date: 05-JUL-2000
Installation Date: 01-JAN-1995
Content Desc: G - Emerg Generator Diesel
Tank Desc: Double Walled
Capacity: 1400
Placement: ABOVEGROUND
Tank Vessel Indic: TANK

Piping

Piping Description: I-Suction piping system

Piping Description: A-Abv, no soil contact

Piping Description: B-Steel/galvanized metal

Monitoring

Monitoring Desc: F-Monitor dbl wall tank space

Monitoring Desc: Q-Visual inspection of ASTs

Tank Construction

Constr Code: K
Constr Desc: AST containment

Constr Code: M
Constr Desc: Spill containment bucket

Constr Code: I
Constr Desc: Double wall

Constr Code: C
Constr Desc: Steel

Constr Code: P
Constr Desc: Level gauges/alarms

Tank Information

Tank ID:	1R1	***Tank Desc:***	Double Walled
Tank Status:	U - IN SERVICE	***Capacity:***	10000
Status Date:	01-OCT-2009	***Placement:***	ABOVEGROUND
Installation Date:	01-OCT-2009	***Tank Vessel Indic:***	TANK
Content Desc:	E - Aviation Gas		

Piping

Piping Description:	D-External protective coating
Piping Description:	F-Double wall
Piping Description:	C-Fiberglass
Piping Description:	J-Pressurized piping system

Monitoring

Monitoring Desc:	4-Visual inspect dispenser liners
Monitoring Desc:	F-Monitor dbl wall tank space
Monitoring Desc:	2-Visual inspect pipe sumps
Monitoring Desc:	Q-Visual inspection of ASTs
Monitoring Desc:	K-Monitor dbl wall pipe space

Tank Construction

Constr Code:	K
Constr Desc:	AST containment
Constr Code:	P
Constr Desc:	Level gauges/alarms
Constr Code:	C
Constr Desc:	Steel
Constr Code:	I
Constr Desc:	Double wall

Tank Information

Tank ID:	7	***Tank Desc:***	Double Walled
Tank Status:	U - IN SERVICE	***Capacity:***	20000
Status Date:	01-JAN-2011	***Placement:***	ABOVEGROUND
Installation Date:	01-JAN-2011	***Tank Vessel Indic:***	TANK
Content Desc:	G - Emerg Generator Diesel		

Piping

Piping Description:	C-Fiberglass
Piping Description:	F-Double wall
Piping Description:	I-Suction piping system

Monitoring

Monitoring Desc: Q-Visual inspection of ASTs

Monitoring Desc: 2-Visual inspect pipe sumps

Monitoring Desc: F-Monitor dbl wall tank space

Tank Construction

Constr Code: M
Constr Desc: Spill containment bucket

Constr Code: C
Constr Desc: Steel

Constr Code: O
Constr Desc: Tight fill

Constr Code: I
Constr Desc: Double wall

Constr Code: P
Constr Desc: Level gauges/alarms

Constr Code: A
Constr Desc: Ball check valve

Tank Information

Tank ID: 8
Tank Status: U - IN SERVICE
Status Date: 01-SEP-2015
Installation Date: 01-SEP-2015
Content Desc: G - Emerg Generator Diesel
Tank Desc: Double Walled
Capacity: 20000
Placement: ABOVEGROUND
Tank Vessel Indic: TANK

Piping

Piping Description: I-Suction piping system

Piping Description: F-Double wall

Piping Description: C-Fiberglass

Monitoring

Monitoring Desc: 2-Visual inspect pipe sumps

Monitoring Desc: F-Monitor dbl wall tank space

Monitoring Desc: Q-Visual inspection of ASTs

Tank Construction

Constr Code: P
Constr Desc: Level gauges/alarms

Constr Code: A
Constr Desc: Ball check valve

Constr Code: M
Constr Desc: Spill containment bucket

Constr Code: I
Constr Desc: Double wall

Map Key	Number of Records	Direction	Distance (mi/ft)	Elev/Diff (ft)	Site	DB

Constr Code: O
Constr Desc: Tight fill

Constr Code: C
Constr Desc: Steel

Map Key	Number of Records	Direction	Distance (mi/ft)	Elev/Diff (ft)	Site	DB
1	4 of 13	SE	0.00 / 0.00	60.79 / -3	BAPTIST HOSPITAL 1000 W MORENO ST PENSACOLA FL 32501-2316	LST

Facility ID: 8626031
Facility Status: OPEN
Facility Type: Z - Other Regulated Facility
Feature:
Method: DGPS
Rank:
Operator: DAVID KOVACS
Phone: (386)972-4854
Name Changed:
Address Changed:
Prim Related Party: 1413
Primary RP Role: ACCOUNT OWNER
RP Begin Date: 09/30/1992
RP Name: BAPTIST HOSPITAL
RP Address1: 1000 W MORENO ST
RP Address2: ATTN: STORAGE TANK REGIS
RP City: PENSACOLA
RP State: FL
RP Zip5: 32501
RP Zip4:
Contact: DAVID KOVACS
RP Phone: (386)972-4854
RP Phone Ext.:
RP Bad Addr Ind: No

Score:
Score Effctve Date: 01/25/2011
Score when Ranked:
Facility Name: BAPTIST HOSPITAL
Address1: 1000 W MORENO ST
Address2:
City: PENSACOLA
State: FL
Zip5: 32501
Zip4: 2316
District: NWD
County: ESCAMBIA
County No: 17
Datum: 0
Lat DD: 30
Lat MM: 25
Lat SS: 45.5826
Long DD: 87
Long MM: 13
Long SS: 48.8082
Section: 015
Township: 02S
Range: 30W

Facility ID (Map): 8626031
Facility Type (Map): Other Regulated Facility
Facility Status (Map): OPEN
Facility Name (Map): BAPTIST HOSPITAL
Address (Map): 1000 W MORENO ST
City (Map): PENSACOLA
Zip5 (Map): 32501
County (Map): ESCAMBIA
Lat DD (Map): 30
Lat MM (Map): 25
Lat SS (Map):
Long DD (Map): 87
Long MM (Map): 13
Long SS (Map):
Datum (Map): NAD83
Geometry (Map):
Rel Feat (Map): EXACT
Collection (Map): DPHO
Collector (Map): Williams_CA
Collection Date (Map): 2/12/2015
Document Link (Map): https://prodenv.dep.state.fl.us/DepNexus/public/electronic-documents/8626031/facility!search
Oculus Docs Inventory: https://erisservice7.ecologeris.com/ErisExt/flo/ocure.ashx?ID=8626031&CAT=11
Information Portal Fac URL: http://prodenv.dep.state.fl.us/DepNexus/public/facilitysearch?pagination=true&facility.id=8626031
Information Portal Doc URL: http://prodenv.dep.state.fl.us/DepNexus/public/electronic-documents/8626031/facility!search
Source: DEP; Storage Tanks & Contamination Monitoring, Discharge Info.; FDEP Open Data, Petroleum Contamination Monitoring (PCTS) Discharges (Map)

Discharge Cleanup Summary

Discharge Date: 07/07/2006
Cleanup Required: R - CLEANUP REQUIRED
Discharge Cleanup Status: NFA - NFA COMPLETE

Discharge Cleanup Stat Date: 03/26/2007
Eligibility Indicator: I - INELIGIBLE
Site Manager: PORTER_AJ
Site Manager End Date: 02/21/2007
Tank Office: PCLP17 - FL DOH IN ESCAMBIA COUNTY

Contaminated Media

Contaminated Drinking Wells:
Contaminated Mntring Wells: NO
Contaminated Soil: YES
Contaminated Surface Water: NO
Contaminated Ground Water: NO
Pollutant: F - Jet Fuel
Other Description:
Gallons Discharged: 25

Task Info

SA Task ID:
SA Cleanup Resp: -
SA Actual Cost:
SA Complete Date:
SA Payment Date:
SR Task ID:
SR Cleanup Resp: -
SR Actual Cost:
SR Complete Date:
SR Payment Date:
SR Oral Date:
SR Written Date:
SR Soil Removal:
SR Free Prod Rmvl:
SR Soil Ton Remove:
SR Fund Elig Type: -
SA Fund Elig Type: -
RAP Fund Elig Type: -
RA Fund Elig Type: -
SR Alternate Procedure Status:
SR Alt Procedure Status Dt:
SR Alt Procedure Comment:
SRC Action Type: NFA - NO FURTHER ACTION
SRC Submit Date: 1/22/2007
SRC Review Date: 02-21-2007
SRC Complete Status: A - APPROVED
SRC Comp Status Dt: 02-21-2007
SRC Issue Date: 03-26-2007
SRC Comments:

SR Soil Treatment:
SR Other Treatment:
SR Alt Proc Rec:
RAP Task ID:
RAP Clean Resp ID: -
RAP Actual Cost:
RAP Complete Date:
RAP Payment Date:
RAP Last Ord Appr:
RA Task ID: 80588
RA Cleanup Resp: -
RA Yrs to Complete: 0
RA Actual Cost:
Tank Office: PCLP17 - Escambia County

Discharge Cleanup Summary

Discharge Date: 05/25/1990
Cleanup Required: R - CLEANUP REQUIRED
Discharge Cleanup Status: SRCR - SRCR COMPLETE
Discharge Cleanup Stat Date: 10/21/1992
Eligibility Indicator: I - INELIGIBLE
Site Manager:
Site Manager End Date:
Tank Office: -

Petroleum Cleanup Program Eligibility

Cleanup Program: C - PETROLEUM CLEANUP PARTICIPATION PROGRAM
Eligibility Status: NOT ELIGIBLE

Task Info

SA Task ID:	2517	***SR Soil Treatment:***	
SA Cleanup Resp:	RP - RESPONSIBLE PARTY	***SR Other Treatment:***	
SA Actual Cost:		***SR Alt Proc Rec:***	
SA Complete Date:	10-12-1992	***RAP Task ID:***	2518
SA Payment Date:		***RAP Clean Resp ID:***	RP - RESPONSIBLE PARTY
SR Task ID:		***RAP Actual Cost:***	
SR Cleanup Resp:	-	***RAP Complete Date:***	
SR Actual Cost:		***RAP Payment Date:***	
SR Complete Date:		***RAP Last Ord Appr:***	
SR Payment Date:		***RA Task ID:***	2519
SR Oral Date:		***RA Cleanup Resp:***	RP - RESPONSIBLE PARTY
SR Written Date:		***RA Yrs to Complete:***	
SR Soil Removal:		***RA Actual Cost:***	
SR Free Prod Rmvl:		***Tank Office:***	-
SR Soil Ton Remove:			

SR Fund Elig Type:	-
SA Fund Elig Type:	-
RAP Fund Elig Type:	-
RA Fund Elig Type:	-
SR Alternate Procedure Status:	
SR Alt Procedure Status Dt:	
SR Alt Procedure Comment:	
SRC Action Type:	NFA - NO FURTHER ACTION
SRC Submit Date:	10/2/1992
SRC Review Date:	10-12-1992
SRC Complete Status:	A - APPROVED
SRC Comp Status Dt:	10-21-1992
SRC Issue Date:	10-21-1992
SRC Comments:	

Discharge Cleanup Summary

Discharge Date:	10/19/2009
Cleanup Required:	R - CLEANUP REQUIRED
Discharge Cleanup Status:	NFAC - NO FURTHER ACTION WITH CONDITIONS
Discharge Cleanup Stat Date:	06/02/2022
Eligibility Indicator:	I - INELIGIBLE
Site Manager:	GALLMAN_RJ
Site Manager End Date:	06/01/2022
Tank Office:	PCLP17 - FL DOH IN ESCAMBIA COUNTY

Contaminated Media

Contaminated Drinking Wells:	
Contaminated Mntring Wells:	NO
Contaminated Soil:	YES
Contaminated Surface Water:	NO
Contaminated Ground Water:	YES
Pollutant:	H - Generator/Pump Diesel
Other Description:	
Gallons Discharged:	100

Task Info

SA Task ID:	85964	***SR Soil Treatment:***	
SA Cleanup Resp:	-	***SR Other Treatment:***	
SA Actual Cost:		***SR Alt Proc Rec:***	
SA Complete Date:		***RAP Task ID:***	89539
SA Payment Date:		***RAP Clean Resp ID:***	-
SR Task ID:		***RAP Actual Cost:***	
SR Cleanup Resp:	-	***RAP Complete Date:***	

SR Actual Cost:		**RAP Payment Date:**	
SR Complete Date:		**RAP Last Ord Appr:**	
SR Payment Date:		**RA Task ID:**	90370
SR Oral Date:		**RA Cleanup Resp:**	-
SR Written Date:		**RA Yrs to Complete:**	
SR Soil Removal:		**RA Actual Cost:**	
SR Free Prod Rmvl:		**Tank Office:**	PCLP17 - Escambia County
SR Soil Ton Remove:			
SR Fund Elig Type:	-		
SA Fund Elig Type:	-		
RAP Fund Elig Type:	-		
RA Fund Elig Type:	-		
SR Alternate Procedure Status:			
SR Alt Procedure Status Dt:			
SR Alt Procedure Comment:			
SRC Action Type:	-		
SRC Submit Date:			
SRC Review Date:			
SRC Complete Status:	-		
SRC Comp Status Dt:			
SRC Issue Date:			
SRC Comments:			

Petroleum Cleanup PCT Facility Score

Related Party ID:	1413
RP Contact:	DAVID KOVACS
Facility Cleanup Status:	CMPL - COMPLETED
Bad Address Indicator:	N

Discharge Info (Map)

Discharge:	57114	**Eligibility:**	INELIGIBLE
Discharge 1:	07-Jul-2006	**Eligibility 1:**	
Discharge 2:	30	**Report Pha:**	COMPLETED
Discharge 3:	NFA	**Report Sub:**	COMPLETED
General Cl:	CLOSURE	**Report S 1:**	26-Mar-2007
Disch Clea:	26-Mar-2007	**Staff Assi:**	
Tank Offic:	FL DOH IN ESCAMBIA COUNTY		

Discharge Info (Map)

Discharge:	59356	**Eligibility:**	INELIGIBLE
Discharge 1:	19-Oct-2009	**Eligibility 1:**	
Discharge 2:	64	**Report Pha:**	COMPLETED
Discharge 3:	NFAC	**Report Sub:**	COMPLETED
General Cl:	CLOSURE	**Report S 1:**	02-Jun-2022
Disch Clea:	02-Jun-2022	**Staff Assi:**	
Tank Offic:	FL DOH IN ESCAMBIA COUNTY		

Discharge Info (Map)

Discharge:	897	**Eligibility:**	INELIGIBLE
Discharge 1:	25-May-1990	**Eligibility 1:**	
Discharge 2:	0	**Report Pha:**	COMPLETED
Discharge 3:	SRCR	**Report Sub:**	COMPLETED
General Cl:	CLOSURE	**Report S 1:**	21-Oct-1992
Disch Clea:	21-Oct-1992	**Staff Assi:**	
Tank Offic:			

AST UST Discharges

Dep Co:	P	**Long MM:**	13

CU Req:	R	**Long SS:**	48.6048
Score:	00030	**Stat Desc:**	NFA COMPLETE
Descrip:	CLEANUP REQUIRED	**Fac Name:**	BAPTIST HOSPITAL
Discharge Date:	07-JUL-06	**Fac Type:**	Z
Score Date:	11-DEC-2006	**Type Desc:**	Other Regulated Facility
Stat Date:	26-MAR-2007	**Fac Addr:**	1000 W MORENO ST
LL Meth:	DGPS	**Fac City:**	PENSACOLA
Lat DD:	30	**Fac Zip:**	32501
Lat MM:	25	**County:**	17
Lat SS:	45.5196	**Fac State:**	OPEN
Long DD:	87	**Fac Phone:**	3869724854
Prg Desc:			

AST UST Discharges

Dep Co:	P	**Long MM:**	13
CU Req:	R	**Long SS:**	48.6048
Score:	00064	**Stat Desc:**	NO FURTHER ACTION WITH CONDITIONS
Descrip:	CLEANUP REQUIRED	**Fac Name:**	BAPTIST HOSPITAL
Discharge Date:	19-OCT-09	**Fac Type:**	Z
Score Date:	25-JAN-2011	**Type Desc:**	Other Regulated Facility
Stat Date:	02-JUN-2022	**Fac Addr:**	1000 W MORENO ST
LL Meth:	DGPS	**Fac City:**	PENSACOLA
Lat DD:	30	**Fac Zip:**	32501
Lat MM:	25	**County:**	17
Lat SS:	45.5196	**Fac State:**	OPEN
Long DD:	87	**Fac Phone:**	3869724854
Prg Desc:			

AST UST Discharges

Dep Co:	P	**Long MM:**	13
CU Req:	R	**Long SS:**	48.6048
Score:		**Stat Desc:**	SRCR COMPLETE
Descrip:	CLEANUP REQUIRED	**Fac Name:**	BAPTIST HOSPITAL
Discharge Date:	25-MAY-90	**Fac Type:**	Z
Score Date:		**Type Desc:**	Other Regulated Facility
Stat Date:	21-OCT-1992	**Fac Addr:**	1000 W MORENO ST
LL Meth:	DGPS	**Fac City:**	PENSACOLA
Lat DD:	30	**Fac Zip:**	32501
Lat MM:	25	**County:**	17
Lat SS:	45.5196	**Fac State:**	OPEN
Long DD:	87	**Fac Phone:**	3869724854
Prg Desc:			

Ineligible Discharges

Discharge Date:	07/07/2006
Score:	30
Current Status:	CLOSED
Facility:	BAPTIST HOSPITAL
Address:	1000 W MORENO ST
City:	PENSACOLA
Zip:	32501
County:	ESCAMBIA
Owner:	BAPTIST HOSPITAL
Owner Address:	1000 W MORENO ST
Ownercity:	PENSACOLA
Owner State:	FL
Owner Zip:	32501
Owner Phone:	(386)972-4854
Owner Email:	

Ineligible Discharges

Map Key	Number of Records	Direction	Distance (mi/ft)	Elev/Diff (ft)	Site	DB

Discharge Date: 10/19/2009
Score: 64
Current Status: CLOSED
Facility: BAPTIST HOSPITAL
Address: 1000 W MORENO ST
City: PENSACOLA
Zip: 32501
County: ESCAMBIA
Owner: BAPTIST HOSPITAL
Owner Address: 1000 W MORENO ST
Ownercity: PENSACOLA
Owner State: FL
Owner Zip: 32501
Owner Phone: (386)972-4854
Owner Email:

Ineligible Discharges

Discharge Date: 05/25/1990
Score:
Current Status: CLOSED
Facility: BAPTIST HOSPITAL
Address: 1000 W MORENO ST
City: PENSACOLA
Zip: 32501
County: ESCAMBIA
Owner: BAPTIST HOSPITAL
Owner Address: 1000 W MORENO ST
Ownercity: PENSACOLA
Owner State: FL
Owner Zip: 32501
Owner Phone: (386)972-4854
Owner Email:

1	5 of 13	SE	0.00 / 0.00	60.79 / -3	Baptist Hospital, 1000 West Moreno Street PENSACOLA FL	SPILLS

Incident No: 10008
Incident Type: Inland
Incident Date: 02/11/2000
County: Escambia

Spill Details

Incident Status:
Pollutant Name: Diesel fuel
Pollutant Category:
Description: Spill
Incident Party Name:
Incident Party Type:
Pollutant Actual Volume: 10
Pollutant Unit Measure: gallon
Criminal Indicator:
Hurricane Indicatr:
On Scene Response:

1	6 of 13	SE	0.00 / 0.00	60.79 / -3	BAPTIST HOSPITAL UNKNOWN PENSACOLA FL 00000	FINDS/FRS

Registry ID: 110041384926
FIPS Code: 12033
HUC Code: 03140105
Site Type Name: STATIONARY
Location Description:
Supplemental Location:

Map Key	Number of Records	Direction	Distance (mi/ft)	Elev/Diff (ft)	Site	DB

Create Date: 06-JUL-10
Update Date: 01-JUN-17
Interest Types: AIR MINOR, ICIS-NPDES NON-MAJOR, STORM WATER CONSTRUCTION **Note: Many records provided by the department have a truncated [Interest Types] field.
SIC Codes:
SIC Code Descriptions:
NAICS Codes:
NAICS Code Descriptions:
Conveyor: ICIS
Federal Facility Code:
Federal Agency Name:
Tribal Land Code:
Tribal Land Name:
Congressional Dist No: 01
Census Block Code: 120330004002001
EPA Region Code: 04
County Name: ESCAMBIA
US/Mexico Border Ind:
Latitude: 30.428611
Longitude: -87.231944
Reference Point:
Coord Collection Method:
Accuracy Value: 30
Datum: NAD83
Source:
Facility Detail Rprt URL: https://ofmpub.epa.gov/frs_public2/fii_query_detail.disp_program_facility?p_registry_id=110041384926
Data Source: Facility Registry Service - Single File
Program Acronyms:

EIS:12441311, NPDES:FLR10JY40

Map Key	Number of Records	Direction	Distance (mi/ft)	Elev/Diff (ft)	Site	DB
1	7 of 13	SE	0.00 / 0.00	60.79 / -3	BAPTIST REG HEALTH SERVICES 1000 W MORENO ST PENSACOLA FL 325012393	FINDS/FRS

Registry ID: 110002527132
FIPS Code: 12033
HUC Code: 03140105
Site Type Name: STATIONARY
Location Description:
Supplemental Location:
Create Date: 01-MAR-00
Update Date: 07-OCT-16
Interest Types: ICIS-NPDES NON-MAJOR, STATE MASTER, STORM WATER CONSTRUCTION, VSQG **Note: Many records provided by the department have a truncated [Interest Types] field.
SIC Codes: 8062
SIC Code Descriptions: GENERAL MEDICAL AND SURGICAL HOSPITALS **Note: Many records provided by the department have a truncated [SIC Code Descriptions] field.
NAICS Codes: 622110
NAICS Code Descriptions: GENERAL MEDICAL AND SURGICAL HOSPITALS.
Conveyor: RCRAINFO
Federal Facility Code:
Federal Agency Name:
Tribal Land Code:
Tribal Land Name:
Congressional Dist No: 01
Census Block Code: 120330018001126
EPA Region Code: 04
County Name: ESCAMBIA
US/Mexico Border Ind:
Latitude: 30.429953
Longitude: -87.231113
Reference Point: CENTER OF A FACILITY OR STATION
Coord Collection Method: INTERPOLATION-PHOTO
Accuracy Value: 4
Datum: NAD83

Map Key	Number of Records	Direction	Distance (mi/ft)	Elev/Diff (ft)	Site	DB

Source:
Facility Detail Rprt URL: https://ofmpub.epa.gov/frs_public2/fii_query_detail.disp_program_facility?p_registry_id=110002527132
Data Source: Facility Registry Service - Single File
Program Acronyms:

FDM:52325, NPDES:FLR10MQ26, RCRAINFO:FLD010395739

Map Key	Number of Records	Direction	Distance (mi/ft)	Elev/Diff (ft)	Site	DB
1	8 of 13	SE	0.00 / 0.00	60.79 / -3	FRESENIUS MEDICAL CARE 1000 W MORENO ST PENSACOLA FL 32501	ICIS

EPA Region: 04
Registry ID: 110002527132
Pgm Sys ID: FLR10MQ26
Pgm Sys Acrnm: NPDES
Permit Type: General Permit Covered Facility
Federal Fac ID:
Tribal Land Code:
County: Escambia
Latitude 83: 30.428
Longitude 83: -87.2338

Map Key	Number of Records	Direction	Distance (mi/ft)	Elev/Diff (ft)	Site	DB
1	9 of 13	SE	0.00 / 0.00	60.79 / -3	BAPTIST HOSPITAL 1000 W MORENO ST PENSACOLA FL 32501	WELL SURVEILLANCE

Facility ID: 8626031
Project ID: SUPER
Req No:
Loc ID: 108487
GPS ID: 108487
Type: PETROLEUM
Insp CHD: ESCAMBIA
HAE: 23.14
Loc Method: GPS - Uncorrected GPS
Insp F Name: JACOB
Insp L Name: HOMMELAND
Comment:
County: ESCAMBIA
Longitude: -87.229923
Latitude: 30.429017
GPS Date: 10/4/2006 0:00:00
Datum:
Software: Risk_Solo_v2
Streetside:
Agency: DOH

Map Key	Number of Records	Direction	Distance (mi/ft)	Elev/Diff (ft)	Site	DB
1	10 of 13	SE	0.00 / 0.00	60.79 / -3	Baptist Hospital Inc - Pensacola 1000 West Moreno Street Pensacola FL 32501	TIER 2

2018 Data

Facility ID: 6092107
Filing Year: 2017(Tier2)
CAS No:
Solid: False
Liquid: True
Gas: False
Pure: True
Mixture: False
First Submit Date: 2018-02-12(Tier2)
NAICS Code: 622110
Dun Bradstreet Code: 010395739
Chemical Name: OILS, FUEL: 2-D
Hazard Not Otherwise Classifi: False
Contact Name: Baptist Hospital Inc
Contact Type: Owner / Operator
Contact Email: hazel.v.wilson@bhcpns.org
Contact Work Phone: 850-434-4011
Contact 24 Hour Phone:
Contact Mobile Phone:
Explosive: False
Filing Type: 312
Max Daily Qty: 270900
Avg Daily Qty: 270900
EHS:
Below Thresholds:
Trade Secret:

2018 Data

Facility ID:	6092107	***Explosive:***	False
Filing Year:	2017(Tier2)	***Filing Type:***	312
CAS No:	8008206	***Max Daily Qty:***	64000
Solid:	False	***Avg Daily Qty:***	4
Liquid:	True	***EHS:***	
Gas:	False	***Below Thresholds:***	
Pure:	True	***Trade Secret:***	
Mixture:	False		

First Submit Date:	2018-02-12(Tier2)
NAICS Code:	622110
Dun Bradstreet Code:	010395739
Chemical Name:	Kerosene
Hazard Not Otherwise Classifi:	False
Contact Name:	Baptist Hospital Inc
Contact Type:	Owner / Operator
Contact Email:	hazel.v.wilson@bhcpns.org
Contact Work Phone:	850-434-4011
Contact 24 Hour Phone:	
Contact Mobile Phone:	

2018 Data

Facility ID:	6092107	***Explosive:***	False
Filing Year:	2017(Tier2)	***Filing Type:***	312
CAS No:	68476346	***Max Daily Qty:***	292000
Solid:	False	***Avg Daily Qty:***	262800
Liquid:	True	***EHS:***	
Gas:	False	***Below Thresholds:***	
Pure:	False	***Trade Secret:***	
Mixture:	True		

First Submit Date:	2018-02-12(Tier2)
NAICS Code:	622110
Dun Bradstreet Code:	010395739
Chemical Name:	Diesel Fuel #2
Hazard Not Otherwise Classifi:	False
Contact Name:	Baptist Hospital Inc
Contact Type:	Owner / Operator
Contact Email:	hazel.v.wilson@bhcpns.org
Contact Work Phone:	850-434-4011
Contact 24 Hour Phone:	
Contact Mobile Phone:	

2019 Data

Facility ID:	6369273	***Explosive:***	False
Filing Year:	2018(Tier2)	***Filing Type:***	312
CAS No:	8008206	***Max Daily Qty:***	64000
Solid:	False	***Avg Daily Qty:***	4
Liquid:	True	***EHS:***	
Gas:	False	***Below Thresholds:***	
Pure:	True	***Trade Secret:***	
Mixture:	False		

First Submit Date:	2019-01-14(Tier2)
NAICS Code:	622110
Dun Bradstreet Code:	62110 010395739
Chemical Name:	Kerosene
Hazard Not Otherwise Classifi:	False
Contact Name:	Baptist Hospital Inc
Contact Type:	Owner / Operator
Contact Email:	hazel.v.wilson@bhcpns.org
Contact Work Phone:	850-434-4011
Contact 24 Hour Phone:	
Contact Mobile Phone:	

2019 Data

Facility ID:	6369273	***Explosive:***	False
Filing Year:	2018(Tier2)	***Filing Type:***	312
CAS No:	68476346	***Max Daily Qty:***	292000
Solid:	False	***Avg Daily Qty:***	262800
Liquid:	True	***EHS:***	
Gas:	False	***Below Thresholds:***	
Pure:	False	***Trade Secret:***	
Mixture:	True		

First Submit Date:	2019-01-14(Tier2)
NAICS Code:	622110
Dun Bradstreet Code:	62110 010395739
Chemical Name:	Diesel Fuel #2
Hazard Not Otherwise Classifi:	False
Contact Name:	Baptist Hospital Inc
Contact Type:	Owner / Operator
Contact Email:	hazel.v.wilson@bhcpns.org
Contact Work Phone:	850-434-4011
Contact 24 Hour Phone:	
Contact Mobile Phone:	

2019 Data

Facility ID:	6369273	***Explosive:***	False
Filing Year:	2018(Tier2)	***Filing Type:***	312
CAS No:		***Max Daily Qty:***	270900
Solid:	False	***Avg Daily Qty:***	270900
Liquid:	True	***EHS:***	
Gas:	False	***Below Thresholds:***	
Pure:	True	***Trade Secret:***	
Mixture:	False		

First Submit Date:	2019-01-14(Tier2)
NAICS Code:	622110
Dun Bradstreet Code:	62110 010395739
Chemical Name:	OILS, FUEL: 2-D
Hazard Not Otherwise Classifi:	False
Contact Name:	Baptist Hospital Inc
Contact Type:	Owner / Operator
Contact Email:	hazel.v.wilson@bhcpns.org
Contact Work Phone:	850-434-4011
Contact 24 Hour Phone:	
Contact Mobile Phone:	

2020 Data (Filed)

Facility ID:	6648210	***Explosive:***	False
Filing Year:	2019(Tier2)	***Filing Type:***	312
CAS No:	8008206	***Max Daily Qty:***	64,000
Solid:	False	***Avg Daily Qty:***	4
Liquid:	True	***EHS:***	
Gas:	False	***Below Thresholds:***	
Pure:	True	***Trade Secret:***	
Mixture:	False		

First Submit Date:	2020-01-30(Tier2)
NAICS Code:	622110
Dun Bradstreet Code:	010395739
Chemical Name:	Kerosene
Hazard Not Otherwise Classifi:	False
Contact Name:	Baptist Hospital Inc
Contact Type:	Owner / Operator
Contact Email:	hazel.v.wilson@bhcpns.org
Contact Work Phone:	850-434-4011

Contact 24 Hour Phone:
Contact Mobile Phone:

2020 Data (Filed)

Facility ID: 6648210
Filing Year: 2019(Tier2)
CAS No:
Solid: False
Liquid: True
Gas: False
Pure: True
Mixture: False
First Submit Date: 2020-01-30(Tier2)
NAICS Code: 622110
Dun Bradstreet Code: 010395739
Chemical Name: OILS, FUEL: 2-D
Hazard Not Otherwise Classifi: False
Contact Name: Baptist Hospital Inc
Contact Type: Owner / Operator
Contact Email: hazel.v.wilson@bhcpns.org
Contact Work Phone: 850-434-4011
Contact 24 Hour Phone:
Contact Mobile Phone:

Explosive: False
Filing Type: 312
Max Daily Qty: 270,900
Avg Daily Qty: 270,900
EHS:
Below Thresholds:
Trade Secret:

2020 Data (Filed)

Facility ID: 6648210
Filing Year: 2019(Tier2)
CAS No: 68476346
Solid: False
Liquid: True
Gas: False
Pure: False
Mixture: True
First Submit Date: 2020-01-30(Tier2)
NAICS Code: 622110
Dun Bradstreet Code: 010395739
Chemical Name: Diesel Fuel #2
Hazard Not Otherwise Classifi: False
Contact Name: Baptist Hospital Inc
Contact Type: Owner / Operator
Contact Email: hazel.v.wilson@bhcpns.org
Contact Work Phone: 850-434-4011
Contact 24 Hour Phone:
Contact Mobile Phone:

Explosive: False
Filing Type: 312
Max Daily Qty: 292,000
Avg Daily Qty: 262,800
EHS:
Below Thresholds:
Trade Secret:

2021 Data

Facility ID: 6822225
Filing Year: 2020(Tier2)
CAS No:
Solid: False
Liquid: True
Gas: False
Pure: True
Mixture: False
First Submit Date: 2021-02-09(Tier2)
NAICS Code: 622110
Dun Bradstreet Code: 010395739
62110
Chemical Name: OILS, FUEL: 2-D
Hazard Not Otherwise Classifi: False
Contact Name: Phil Cardone
Contact Type: Owner / Operator
Contact Email: phil.cardone@bhcpns.org

Explosive: False
Filing Type: 312
Max Daily Qty: 270,900
Avg Daily Qty: 270,900
EHS:
Below Thresholds:
Trade Secret:

Contact Work Phone: 850-434-4853
Contact 24 Hour Phone:
Contact Mobile Phone: 703-930-8299

2021 Data

Facility ID: 6822225
Filing Year: 2020(Tier2)
CAS No: 8008206
Solid: False
Liquid: True
Gas: False
Pure: True
Mixture: False
First Submit Date: 2021-02-09(Tier2)
NAICS Code: 622110
Dun Bradstreet Code: 010395739
62110
Chemical Name: Kerosene
Hazard Not Otherwise Classifi: False
Contact Name: Phil Cardone
Contact Type: Owner / Operator
Contact Email: phil.cardone@bhcpns.org
Contact Work Phone: 850-434-4853
Contact 24 Hour Phone:
Contact Mobile Phone: 703-930-8299

Explosive: False
Filing Type: 312
Max Daily Qty: 64,000
Avg Daily Qty: 4
EHS:
Below Thresholds:
Trade Secret:

2021 Data

Facility ID: 6822225
Filing Year: 2020(Tier2)
CAS No: 68476346
Solid: False
Liquid: True
Gas: False
Pure: False
Mixture: True
First Submit Date: 2021-02-09(Tier2)
NAICS Code: 622110
Dun Bradstreet Code: 010395739
62110
Chemical Name: Diesel Fuel #2
Hazard Not Otherwise Classifi: False
Contact Name: Phil Cardone
Contact Type: Owner / Operator
Contact Email: phil.cardone@bhcpns.org
Contact Work Phone: 850-434-4853
Contact 24 Hour Phone:
Contact Mobile Phone: 703-930-8299

Explosive: False
Filing Type: 312
Max Daily Qty: 292,000
Avg Daily Qty: 262,800
EHS:
Below Thresholds:
Trade Secret:

2022 Data

Facility ID: 7115536
Filing Year: 2021(Tier2)
CAS No: 8008206
Solid: False
Liquid: True
Gas: False
Pure: True
Mixture: False
First Submit Date: 2022-02-11(Tier2)
NAICS Code: 622110
Dun Bradstreet Code: 62110
010395739
Chemical Name: Kerosene
Hazard Not Otherwise Classifi: False

Explosive: False
Filing Type:
Max Daily Qty: 64,000
Avg Daily Qty: 4
EHS:
Below Thresholds:
Trade Secret:

Contact Name: Baptist Hospital Inc
Contact Type: Owner / Operator
Contact Email: hazel.v.wilson@bhcpns.org
Contact Work Phone: 850-434-4011
Contact 24 Hour Phone:
Contact Mobile Phone:

2022 Data

Facility ID: 7115536
Filing Year: 2021(Tier2)
CAS No:
Solid: False
Liquid: True
Gas: False
Pure: True
Mixture: False
First Submit Date: 2022-02-11(Tier2)
NAICS Code: 622110
Dun Bradstreet Code: 62110
010395739
Chemical Name: OILS, FUEL: 2-D
Hazard Not Otherwise Classifi: False
Contact Name: Baptist Hospital Inc
Contact Type: Owner / Operator
Contact Email: hazel.v.wilson@bhcpns.org
Contact Work Phone: 850-434-4011
Contact 24 Hour Phone:
Contact Mobile Phone:
Explosive: False
Filing Type:
Max Daily Qty: 270,900
Avg Daily Qty: 270,900
EHS:
Below Thresholds:
Trade Secret:

2022 Data

Facility ID: 7115536
Filing Year: 2021(Tier2)
CAS No: 68476346
Solid: False
Liquid: True
Gas: False
Pure: False
Mixture: True
First Submit Date: 2022-02-11(Tier2)
NAICS Code: 622110
Dun Bradstreet Code: 62110
010395739
Chemical Name: Diesel Fuel #2
Hazard Not Otherwise Classifi: False
Contact Name: Baptist Hospital Inc
Contact Type: Owner / Operator
Contact Email: hazel.v.wilson@bhcpns.org
Contact Work Phone: 850-434-4011
Contact 24 Hour Phone:
Contact Mobile Phone:
Explosive: False
Filing Type:
Max Daily Qty: 292,000
Avg Daily Qty: 262,800
EHS:
Below Thresholds:
Trade Secret:

2023 Data

Facility ID: 7273749
Filing Year: 2022(Tier2)
CAS No: 68476346
Solid: False
Liquid: True
Gas: False
Pure: False
Mixture: True
First Submit Date: 2023-02-07(Tier2)
NAICS Code: 622110
Dun Bradstreet Code: 010395739
Explosive: False
Filing Type: 312
Max Daily Qty: 292,000
Avg Daily Qty: 262,800
EHS:
Below Thresholds:
Trade Secret:

Map Key	Number of Records	Direction	Distance (mi/ft)	Elev/Diff (ft)	Site	DB

62110
Chemical Name: Diesel Fuel #2
Hazard Not Otherwise Classifi: False
Contact Name: Baptist Hospital Inc
Contact Type: Owner / Operator
Contact Email: hazel.v.wilson@bhcpns.org
Contact Work Phone: 850-434-4011
Contact 24 Hour Phone:
Contact Mobile Phone:

2023 Data

Facility ID: 7273749
Filing Year: 2022(Tier2)
CAS No: 8008206
Solid: False
Liquid: True
Gas: False
Pure: True
Mixture: False
First Submit Date: 2023-02-07(Tier2)
NAICS Code: 622110
Dun Bradstreet Code: 010395739
62110
Chemical Name: Kerosene
Hazard Not Otherwise Classifi: False
Contact Name: Baptist Hospital Inc
Contact Type: Owner / Operator
Contact Email: hazel.v.wilson@bhcpns.org
Contact Work Phone: 850-434-4011
Contact 24 Hour Phone:
Contact Mobile Phone:
Explosive: False
Filing Type: 312
Max Daily Qty: 64,000
Avg Daily Qty: 4
EHS:
Below Thresholds:
Trade Secret:

2023 Data

Facility ID: 7273749
Filing Year: 2022(Tier2)
CAS No:
Solid: False
Liquid: True
Gas: False
Pure: True
Mixture: False
First Submit Date: 2023-02-07(Tier2)
NAICS Code: 622110
Dun Bradstreet Code: 010395739
62110
Chemical Name: OILS, FUEL: 2-D
Hazard Not Otherwise Classifi: False
Contact Name: Baptist Hospital Inc
Contact Type: Owner / Operator
Contact Email: hazel.v.wilson@bhcpns.org
Contact Work Phone: 850-434-4011
Contact 24 Hour Phone:
Contact Mobile Phone:
Explosive: False
Filing Type: 312
Max Daily Qty: 270,900
Avg Daily Qty: 270,900
EHS:
Below Thresholds:
Trade Secret:

1	***11 of 13***	***SE***	***0.00 / 0.00***	***60.79 / -3***	***BAPTIST HOSPITAL 1000 W MORENO ST PENSACOLA FL 32501***	***DWM CONTAM***

Facility ID: 8626031
Site ID: 8626031
Program Area:
Facility Type:
Fac Type:
County ID: 17
Contact:
Phone:
Method:
Datum:
Related Party ID:
Primary RP Role:

Ftc1 Fac Type ID:	Z	**RP Begin Date:**	
Stcm Facility Type:	Z	**RP Address1:**	
District:	NWD	**RP Address2:**	
Site Status:		**RP City:**	
Section:	15	**RP State:**	
Township:	02S	**RP Zip5:**	
County:	Escambia	**RP Zip4:**	
Range:	30W	**RP Phone:**	
Rank:		**RP Extension:**	
Operator:		**RP Bad Addr Ind:**	
Name Changed:		**RP Name:**	
Addr Changed:			
Facility Name:	BAPTIST HOSPITAL		
Description:	Other Regulated Facility		

Program Details

Facility Status:		**Staff Assigned:**	
Offsite Contam:		**Priority:**	
Priority Score:		**Score Effective Dt:**	
Project Coordinato:		**Score When Ranked:**	
Program Eligible:		**District:**	
Ineligible:		**Datum:**	0
Program Area:	PETROLEUM	**Method:**	DGPS
Site Manager:		**Lat DD:**	30
Discharge Date:	5/25/1990	**Lat MM:**	25
Discharge Eligibil:	I	**Lat SS:**	45.5196
Eligibility Progrm:		**Long DD:**	87
Cleanup Status:	CLOSED-STCM	**Long MM:**	13
Closure Type:	SRCR	**Long SS:**	48.6048
Closure Date:	10/21/1992		

Program Details

Facility Status:		**Staff Assigned:**	
Offsite Contam:		**Priority:**	
Priority Score:		**Score Effective Dt:**	
Project Coordinato:		**Score When Ranked:**	
Program Eligible:		**District:**	
Ineligible:		**Datum:**	0
Program Area:	PETROLEUM	**Method:**	DGPS
Site Manager:		**Lat DD:**	30
Discharge Date:	10/19/2009	**Lat MM:**	25
Discharge Eligibil:	I	**Lat SS:**	45.5196
Eligibility Progrm:		**Long DD:**	87
Cleanup Status:	CLOSED-STCM	**Long MM:**	13
Closure Type:	NFAC	**Long SS:**	48.6048
Closure Date:	6/2/2022		

Program Details

Facility Status:		**Staff Assigned:**	
Offsite Contam:		**Priority:**	
Priority Score:		**Score Effective Dt:**	
Project Coordinato:		**Score When Ranked:**	
Program Eligible:		**District:**	
Ineligible:		**Datum:**	0
Program Area:	PETROLEUM	**Method:**	DGPS
Site Manager:		**Lat DD:**	30
Discharge Date:	7/7/2006	**Lat MM:**	25
Discharge Eligibil:	I	**Lat SS:**	45.5196
Eligibility Progrm:		**Long DD:**	87
Cleanup Status:	CLOSED-STCM	**Long MM:**	13
Closure Type:	NFA	**Long SS:**	48.6048
Closure Date:	3/26/2007		

Map Key	Number of Records	Direction	Distance (mi/ft)	Elev/Diff (ft)	Site	DB
1	12 of 13	SE	0.00 / 0.00	60.79 / -3	BAPTIST HOSPITAL 1000 W MORENO ST PENSACOLA FL 32501	UST

Facility ID: 8626031
Facility Status: OPEN
Facility Type: Z
Type Desc: Other Regulated Facility
Facility Phone: 3869724854
Dep Co: P
Owner ID: 1413
Owner Phone: 3869724854
Owner: BAPTIST HOSPITAL
Owner Address1: 1000 W MORENO ST
Owner Address2: ATTN: STORAGE TANK REGIS
Owner City: PENSACOLA
Owner State: FL
Owner Zip 5: 32501
Contact: DAVID KOVACS
County: ESCAMBIA
Lat/Long Method: DGPS
Lat DD: 30
Lat MM: 25
Lat SS: 45.5196
Long DD: 87
Long MM: 13
Long SS: 48.6048
Source: Tank Facility - All Locations and Tank Information; Tank Facility - All Locations and Owner Information
Oculus Docs Inventory URL: https://erisservice7.ecologeris.com/ErisExt/flo/ocure.ashx?ID=8626031&CAT=11
Information Portal Fac URL: http://prodenv.dep.state.fl.us/DepNexus/public/facilitysearch?pagination=true&facility.id=8626031
Information Portal Doc URL: http://prodenv.dep.state.fl.us/DepNexus/public/electronic-documents/8626031/facility!search

Tank Information

Tank ID: 5
Tank Status: B - REMOVED FROM SITE
Status Date: 01-OCT-2009
Installation Date: 01-DEC-1991
Tank Desc:
Capacity: 10000
Substance: F - Jet Fuel
Placement: UNDERGROUND
Tank Vessel Indic: TANK

Tank Information

Tank ID: 2
Tank Status: A - CLOSED IN PLACE
Status Date: 01-OCT-2009
Installation Date: 01-JUL-1976
Tank Desc:
Capacity: 10000
Substance: H - Generator/Pump Diesel
Placement: UNDERGROUND
Tank Vessel Indic: TANK

Tank Information

Tank ID: 3
Tank Status: A - CLOSED IN PLACE
Status Date: 01-OCT-2009
Installation Date: 01-JUL-1976
Tank Desc:
Capacity: 10000
Substance: H - Generator/Pump Diesel
Placement: UNDERGROUND
Tank Vessel Indic: TANK

Tank Information

Tank ID: 1
Tank Status: B - REMOVED FROM SITE
Status Date:
Installation Date: 01-JUL-1970
Tank Desc:
Capacity: 560
Substance: A - Leaded Gas
Placement: UNDERGROUND
Tank Vessel Indic: TANK

Tank Information

Tank ID: 4
Tank Status: B - REMOVED FROM SITE
Status Date: 30-JUN-1985
Installation Date: 01-JUL-1958
Capacity: 1000
Substance: M - Fuel Oil - Onsite Heat
Placement: UNDERGROUND
Tank Vessel Indic: TANK

Map Key	Number of Records	Direction	Distance (mi/ft)	Elev/Diff (ft)	Site	DB
Tank Desc:						
1	13 of 13	SE	0.00 / 0.00	60.79 / -3	BAPTIST HOSPITAL 1000 W MORENO ST PENSACOLA FL 32501	STCS

Facility ID:	8626031	**Clnup Cd (OD):**	CMPL
Type:	Z - Other Regulated Facility	**Fac Clnup Stat (OD):**	COMPLETED
Status:	Open	**Clnup Dt (OD):**	2022/08/02
Status (OD):	REVIEWED	**Status (Map):**	REVIEWED
Fac Stat (OD):	OPEN	**Contam (Map):**	
Fac Code (OD):	Z	**Fac Type (Map):**	Other Regulated Facility
Fac Type (OD):	Other Regulated Facility	**Fac Stat (Map):**	OPEN
Fac Name (OD):	BAPTIST HOSPITAL		
Address (OD):	1000 W MORENO ST		
City (OD):	PENSACOLA		
County (OD):	ESCAMBIA		
Zip5 (OD):	32501		
Name (Map):	BAPTIST HOSPITAL		
Address (Map):	1000 W MORENO ST		
City (Map):	PENSACOLA		
County (Map):	17		
Zip4 (Map):	2316		
Zip5 (Map):	32501		
Address Line 1:	1000 W Moreno St		
Address Line 2:			
City:	Pensacola		
County:	ESCAMBIA		
State:	FL		
Zip:	32501- 2316		
Report Source:	FDEP Geospatial Open Data - Registered Tanks from Storage Tank Contamination Monitoring (STCM)(OD); FDEP Geospatial Open Data - Storage Tank Contamination Monitoring (STCM)(Map); Storage Tank Contaminated Facility Name and Address Search		

FDEP Storage Tank Monitoring Open Data Details

Object ID:	14881	**Map Src:**	imagery_11_13
X:	-87.2302245000027	**Map Scale:**	500
Y:	30.4293285000027	**Elevation:**	
Regulated:	YES	**El Datum:**	
Col Meth:	DPHO	**El Resolut:**	
Col Name:	Williams_CA	**El Units:**	
Col Date:	12-Feb-2015	**ALB East:**	90045.40000000001
Col Prog:	TANKS-PETROLEUM CONTAMINATION	**ALB North:**	717593.52
Ver Meth:	DPHO	**Loc ID:**	1367
Ver Name:	Williams_CA	**Lat DD:**	30
Ver Prog:	TANKS-PETROLEUM CONTAMINATION	**Lat MM:**	25
Ver Date:	12-Feb-2015	**Lat SS:**	
OOIC:	FACILITY	**Long DD:**	87
Rel Feat:	EXACT	**Long MM:**	13
Datum:	NAD83	**Long SS:**	
Coord Acc:	4		
Col Aff:	DEPARTMENT OF ENVIRONMENTAL PROTECTION		
Ver Aff:	DEPARTMENT OF ENVIRONMENTAL PROTECTION		
Direct:			
Documents:	https://prodenv.dep.state.fl.us/DepNexus/public/electronic-documents/8626031/gis-facility!search		

FDEP Open Data - Storage Tank Contamination Monitoring (STCM)

Loc ID:	1367	**Rel Feat:**	EXACT
Site Type:	Other Regulated Facility	**El Datum:**	
Contam Ind:		**El Resolut:**	
Phone:	3869724854	**El Units:**	
Operator:	DAVID KOVACS	**Map Src:**	imagery_11_13
Next action:	PLACARD 12-JUL-2023	**Map Scale:**	500
Fin Respon:		**Coord Acc:**	4

Office:	NWD	**Alb East:**	90045.40000000001
OOIC:	FACILITY	**Alb North:**	717593.52
Col Meth:	DPHO	**Datum:**	NAD83
Col Name:	Williams_CA	**Elevation:**	
Col Date:	2/12/2015	**Lat DD:**	30
Col Prog:	TANKS-PETROLEUM CONTAMINATION	**Lat MM:**	25
Ver Meth:	DPHO	**Lat SS:**	
Ver Name:	Williams_CA	**Long DD:**	87
Ver Prog:	TANKS-PETROLEUM CONTAMINATION	**Long MM:**	13
Ver Date:	2/12/2015	**Long SS:**	
Object ID:	1367		

Col Aff: DEPARTMENT OF ENVIRONMENTAL PROTECTION
Ver Aff: DEPARTMENT OF ENVIRONMENTAL PROTECTION
Documents: https://prodenv.dep.state.fl.us/DepNexus/public/electronic-documents/8626031/gis-facility!search

Storage Tank Contaminated Facility Name & Address Search Details

Name: Baptist Hospital
1000 W Moreno St
Pensacola, FL 32501- 2316
LL Method: DPHO - Differentially Corrected GPS
Account Owner: Baptist Hospital
Contact: David Kovacs
Phone: 386-972-4854
District: NWD
County 1: 17 - Escambia
Latitude: 30:25:45.5826
Longitude: 87:13:48.8082

FDEP - Registered Tanks from Storage Tank Contamination Monitoring (STCM) Details

Tank No: 1
Size: 560
Content: Leaded Gas
Installed: 07/01/1970
Placement: UNDER
Status: Removed from Site
Construction:
Piping:
Monitoring:

FDEP - Registered Tanks from Storage Tank Contamination Monitoring (STCM) Details

Tank No: 5
Size: 10000
Content: Jet Fuel
Installed: 12/01/1991
Placement: UNDER
Status: Removed from Site
Construction:
Piping:
Monitoring:

FDEP - Registered Tanks from Storage Tank Contamination Monitoring (STCM) Details

Tank No: 8
Size: 20000
Content: Emerg Generator Diesel
Installed: 09/01/2015
Placement: ABOVE
Status: In Service
Construction: A - Ball Check Valve
C - Steel
I - Double Wall

M - Spill Containment Bucket
O - Tight Fill
P - Level Gauges/Alarms

Piping: C - Fiberglass
F - Double Wall
I - Suction Piping System

Monitoring: 2 - Visual Inspect Pipe Sumps
F - Monitor Dbl Wall Tank Space
Q - Visual Inspection Of Asts

FDEP - Registered Tanks from Storage Tank Contamination Monitoring (STCM) Details

Tank No: 4
Size: 1000
Content: Fuel Oil - Onsite Heat
Installed: 07/01/1958
Placement: UNDER
Status: Removed from Site
Construction:
Piping:
Monitoring:

FDEP - Registered Tanks from Storage Tank Contamination Monitoring (STCM) Details

Tank No: 6
Size: 1400
Content: Emerg Generator Diesel
Installed: 01/01/1995
Placement: ABOVE
Status: In Service
Construction: C - Steel
I - Double Wall
K - Ast Containment
M - Spill Containment Bucket
P - Level Gauges/Alarms

Piping: A - Abv, No Soil Contact
B - Steel/Galvanized Metal
I - Suction Piping System

Monitoring: F - Monitor Dbl Wall Tank Space
Q - Visual Inspection Of Asts

FDEP - Registered Tanks from Storage Tank Contamination Monitoring (STCM) Details

Tank No: 3
Size: 10000
Content: Generator/Pump Diesel
Installed: 07/01/1976
Placement: UNDER
Status: Closed In Place
Construction:
Piping:
Monitoring:

FDEP - Registered Tanks from Storage Tank Contamination Monitoring (STCM) Details

Tank No: 1R1
Size: 10000
Content: Aviation Gas
Installed: 10/01/2009
Placement: ABOVE
Status: In Service
Construction: C - Steel
I - Double Wall
K - Ast Containment
P - Level Gauges/Alarms

Piping:	C - Fiberglass D - External Protective Coating F - Double Wall J - Pressurized Piping System
Monitoring:	2 - Visual Inspect Pipe Sumps 4 - Visual Inspect Dispenser Liners F - Monitor Dbl Wall Tank Space K - Monitor Dbl Wall Pipe Space Q - Visual Inspection Of Asts

FDEP - Registered Tanks from Storage Tank Contamination Monitoring (STCM) Details

Tank No:	7
Size:	20000
Content:	Emerg Generator Diesel
Installed:	01/01/2011
Placement:	ABOVE
Status:	In Service
Construction:	A - Ball Check Valve C - Steel I - Double Wall M - Spill Containment Bucket O - Tight Fill P - Level Gauges/Alarms
Piping:	C - Fiberglass F - Double Wall I - Suction Piping System
Monitoring:	2 - Visual Inspect Pipe Sumps F - Monitor Dbl Wall Tank Space Q - Visual Inspection Of Asts

FDEP - Registered Tanks from Storage Tank Contamination Monitoring (STCM) Details

Tank No:	2
Size:	10000
Content:	Generator/Pump Diesel
Installed:	07/01/1976
Placement:	UNDER
Status:	Closed In Place
Construction:	
Piping:	
Monitoring:	

Map Key	Number of Records	Direction	Distance (mi/ft)	Elev/Diff (ft)	Site	DB
2	1 of 1	WNW	0.00 / 0.00	64.54 / 1	BAPTIST HOSPITAL PARKING EXPANSION 1200 W MALLORY ST PENSACOLA FL 32501	FINDS/FRS

Registry ID:	110044265372
FIPS Code:	FL033
HUC Code:	03140105
Site Type Name:	STATIONARY
Location Description:	
Supplemental Location:	
Create Date:	28-NOV-11
Update Date:	11-JAN-16
Interest Types:	ICIS-NPDES NON-MAJOR **Note: Many records provided by the department have a truncated [Interest Types] field.
SIC Codes:	
SIC Code Descriptions:	
NAICS Codes:	
NAICS Code Descriptions:	
Conveyor:	FRS-GEOCODE
Federal Facility Code:	
Federal Agency Name:	
Tribal Land Code:	

Map Key	Number of Records	Direction	Distance (mi/ft)	Elev/Diff (ft)	Site	DB

Tribal Land Name:
Congressional Dist No: 01
Census Block Code: 120330018001155
EPA Region Code: 04
County Name: ESCAMBIA
US/Mexico Border Ind:
Latitude: 30.42979
Longitude: -87.23328
Reference Point: CENTER OF A FACILITY OR STATION
Coord Collection Method: ADDRESS MATCHING-HOUSE NUMBER
Accuracy Value: 30
Datum: NAD83
Source:
Facility Detail Rprt URL: https://ofmpub.epa.gov/frs_public2/fii_query_detail.disp_program_facility?p_registry_id=110044265372
Data Source: Facility Registry Service - Single File
Program Acronyms:

NPDES:FLR10KY52

3	1 of 3	NE	0.00 / 0.00	71.06 / 8	DRLICKA & HYLAND P A 1717 N E ST PENSACOLA FL 32501-6339	RCRA NON GEN

EPA Handler ID: FLD981855588
Gen Status Universe: No Report
Contact Name: NON NOTIFIER
Contact Address: 1717 , N E ST OFC , , PENSACOLA , FL, 32501-6339 , US
Contact Phone No and Ext:
Contact Email:
Contact Country: US
County Name: ESCAMBIA
EPA Region: 04
Land Type: Private
Receive Date: 20010410
Location Latitude: 30.430308
Location Longitude: -87.230175

Violation/Evaluation Summary

Note: NO VIOLATIONS: All of the compliance records associated with this facility (EPA ID) indicate NO VIOLATIONS; Compliance Monitoring and Enforcement table dated Apr, 2024.

Evaluation Details

Evaluation Start Date: 19860731
Evaluation Type Description: COMPLIANCE EVALUATION INSPECTION
Violation Short Description:
Return to Compliance Date:
Evaluation Agency: State

Handler Summary

Importer Activity: No
Mixed Waste Generator: No
Transporter Activity: No
Transfer Facility: No
Onsite Burner Exemption: No
Furnace Exemption: No
Underground Injection Activity: No
Commercial TSD: No
Used Oil Transporter: No
Used Oil Transfer Facility: No
Used Oil Processor: No

Map Key	Number of Records	Direction	Distance (mi/ft)	Elev/Diff (ft)	Site	DB

Used Oil Refiner: No
Used Oil Burner: No
Used Oil Market Burner: No
Used Oil Spec Marketer: No

Hazardous Waste Handler Details

Sequence No: 199005
Receive Date: 19900511
Handler Name: DRLICKA & HYLAND P A
Source Type: Notification
Federal Waste Generator Code: 2
Generator Code Description: Small Quantity Generator

Hazardous Waste Handler Details

Sequence No: 200104
Receive Date: 20010410
Handler Name: DRLICKA & HYLAND P A
Source Type: Implementer
Federal Waste Generator Code: N
Generator Code Description: Not a Generator, Verified

Owner/Operator Details

Owner/Operator Ind: Current Owner
Type: Private
Name: NON-NOTIFIER
Date Became Current: 20010411
Date Ended Current:
Phone:
Source Type: Notification
Street No:
Street 1: 1717 N E ST OFC BLDG
Street 2:
City: PENSACOLA
State: FL
Country: US
Zip Code: 32501-6339

Owner/Operator Ind: Current Owner
Type: Private
Name: NON-NOTIFIER
Date Became Current: 20010411
Date Ended Current:
Phone:
Source Type: Implementer
Street No:
Street 1: 1717 N E ST OFC BLDG
Street 2:
City: PENSACOLA
State: FL
Country: US
Zip Code: 32501-6339

Historical Handler Details

Receive Dt: 19900511
Generator Code Description: Small Quantity Generator
Handler Name: DRLICKA & HYLAND P A

Map Key	Number of Records	Direction	Distance (mi/ft)	Elev/Diff (ft)	Site	DB
3	2 of 3	NE	0.00 / 0.00	71.06 / 8	DRLICKA & HYLAND P A 1717 N E ST PENSACOLA FL 325016339	FINDS/FRS

Registry ID: 110007417526
FIPS Code: 12033
HUC Code: 03140105
Site Type Name: STATIONARY
Location Description:
Supplemental Location:
Create Date: 01-MAR-00
Update Date: 08-AUG-10
Interest Types: STATE MASTER, UNSPECIFIED UNIVERSE **Note: Many records provided by the department have a truncated [Interest Types] field.
SIC Codes:
SIC Code Descriptions:

Map Key	Number of Records	Direction	Distance (mi/ft)	Elev/Diff (ft)	Site	DB

NAICS Codes:
NAICS Code Descriptions:
Conveyor: RCRAINFO
Federal Facility Code:
Federal Agency Name:
Tribal Land Code:
Tribal Land Name:
Congressional Dist No: 01
Census Block Code: 120330018001126
EPA Region Code: 04
County Name: ESCAMBIA
US/Mexico Border Ind:
Latitude: 30.430308
Longitude: -87.230175
Reference Point: CENTER OF A FACILITY OR STATION
Coord Collection Method: INTERPOLATION-PHOTO
Accuracy Value: 4
Datum: NAD83
Source:
Facility Detail Rprt URL: https://ofmpub.epa.gov/frs_public2/fii_query_detail.disp_program_facility?p_registry_id=110007417526
Data Source: Facility Registry Service - Single File
Program Acronyms:

FDM:35596, RCRAINFO:FLD981855588

3	*3 of 3*	*NE*	*0.00 / 0.00*	*71.06 / 8*	***BAPTIST HOSPITAL*** ***1717 NORTH E ST./PO BOX 17500*** ***PENSACOLA FL 32522***	***FINDS/FRS***

Registry ID: 110011890971
FIPS Code:
HUC Code: 03140105
Site Type Name: STATIONARY
Location Description:
Supplemental Location:
Create Date: 01-MAR-00
Update Date: 29-DEC-14
Interest Types: COMPLIANCE ACTIVITY **Note: Many records provided by the department have a truncated [Interest Types] field.
SIC Codes:
SIC Code Descriptions:
NAICS Codes:
NAICS Code Descriptions:
Conveyor: FRS
Federal Facility Code:
Federal Agency Name:
Tribal Land Code:
Tribal Land Name:
Congressional Dist No: 01
Census Block Code: 120330018001125
EPA Region Code: 04
County Name: ESCAMBIA
US/Mexico Border Ind:
Latitude: 30.42963
Longitude: -87.229529
Reference Point:
Coord Collection Method: ADDRESS MATCHING-HOUSE NUMBER
Accuracy Value: 4500
Datum: NAD83
Source:
Facility Detail Rprt URL: https://ofmpub.epa.gov/frs_public2/fii_query_detail.disp_program_facility?p_registry_id=110011890971
Data Source: Facility Registry Service - Single File
Program Acronyms:

NCDB:I04#199103132341 1

Map Key	Number of Records	Direction	Distance (mi/ft)	Elev/Diff (ft)	Site	DB
4	1 of 2	SSW	0.00 / 0.00	55.61 / -8	BAPTIST HOSPITAL-SCC BLDG 1101 W MORENO ST PENSACOLA FL 32501	AST

Facility ID: 9804832
Facility Status: OPEN
Facility Type: C
Type Desc: Fuel user/Non-retail
Facility Phone: 3869724854
Dep Co: P
Owner ID: 1413
Owner Phone: 3869724854
Owner: BAPTIST HOSPITAL
Owner Address1: 1000 W MORENO ST
Owner Address2: ATTN: STORAGE TANK REGIS
Owner City: PENSACOLA
Owner State: FL
Owner Zip 5: 32501
Contact: DAVID KOVACS
Data Source: Tank Facility - All Locations and Tank Information; Tank Facility - All Locations and Owner Information
Oculus Docs Inventory URL: https://erisservice7.ecologeris.com/ErisExt/flo/ocure.ashx?ID=9804832&CAT=11
Information Portal Fac URL: http://prodenv.dep.state.fl.us/DepNexus/public/facilitysearch?pagination=true&facility.id=9804832
Information Portal Doc URL: http://prodenv.dep.state.fl.us/DepNexus/public/electronic-documents/9804832/facility!search

County: ESCAMBIA
Lat/Long Method: DGPS
Lat DD: 30
Lat MM: 25
Lat SS: 40.0985
Long DD: 87
Long MM: 13
Long SS: 55.5147

Tank Information

Tank ID: 1
Tank Status: U - IN SERVICE
Status Date: 01-MAY-2002
Installation Date: 01-MAY-2002
Content Desc: G - Emerg Generator Diesel

Tank Desc: Double Walled
Capacity: 1000
Placement: ABOVEGROUND
Tank Vessel Indic: TANK

Piping

Piping Description: I-Suction piping system

Piping Description: Z-DEP approved piping

Piping Description: A-Abv, no soil contact

Monitoring

Monitoring Desc: Q-Visual inspection of ASTs

Monitoring Desc: F-Monitor dbl wall tank space

Monitoring Desc: Z-DEP approved monitoring

Tank Construction

Constr Code: I
Constr Desc: Double wall

Constr Code: P
Constr Desc: Level gauges/alarms

Constr Code: C
Constr Desc: Steel

Constr Code: O
Constr Desc: Tight fill

Constr Code: M

Map Key	Number of Records	Direction	Distance (mi/ft)	Elev/Diff (ft)	Site	DB
Constr Desc:		Spill containment bucket				
4	2 of 2	SSW	0.00 / 0.00	55.61 / -8	BAPTIST HOSPITAL-SCC BLDG 1101 W MORENO ST PENSACOLA FL 32501	STCS

Facility ID:	9804832	**Clnup Cd (OD):**	
Type:	C - Fuel User/Non-Retail	**Fac Clnup Stat (OD):**	
Status:	Open	**Clnup Dt (OD):**	
Status (OD):	REVIEWED	**Status (Map):**	REVIEWED
Fac Stat (OD):	OPEN	**Contam (Map):**	
Fac Code (OD):	C	**Fac Type (Map):**	Fuel user/Non-retail
Fac Type (OD):	Fuel user/Non-retail	**Fac Stat (Map):**	OPEN
Fac Name (OD):	BAPTIST HOSPITAL-SCC BLDG		
Address (OD):	1101 W MORENO ST		
City (OD):	PENSACOLA		
County (OD):	ESCAMBIA		
Zip5 (OD):	32501		
Name (Map):	BAPTIST HOSPITAL-SCC BLDG		
Address (Map):	1101 W MORENO ST		
City (Map):	PENSACOLA		
County (Map):	17		
Zip4 (Map):	0		
Zip5 (Map):	32501		
Address Line 1:	1101 W Moreno St		
Address Line 2:			
City:	Pensacola		
County:	ESCAMBIA		
State:	FL		
Zip:	32501		
Report Source:	FDEP Geospatial Open Data - Registered Tanks from Storage Tank Contamination Monitoring (STCM)(OD); FDEP Geospatial Open Data - Storage Tank Contamination Monitoring (STCM)(Map); Storage Tank Contaminated Facility Name and Address Search		

FDEP Storage Tank Monitoring Open Data Details

Object ID:	56968	**Map Src:**	
X:	-87.2320874166684	**Map Scale:**	0
Y:	30.4278051388921	**Elevation:**	
Regulated:	YES	**El Datum:**	
Col Meth:	DGPS	**El Resolut:**	
Col Name:	INITIAL LOAD	**El Units:**	
Col Date:		**ALB East:**	0.0
Col Prog:	TANKS-PETROLEUM CONTAMINATION	**ALB North:**	0.0
Ver Meth:	DPHO	**Loc ID:**	58026
Ver Name:	MONTGOMERY_M17	**Lat DD:**	30
Ver Prog:	TANKS-PETROLEUM CONTAMINATION	**Lat MM:**	25
Ver Date:	06-Oct-2003	**Lat SS:**	
OOIC:	FACILITY	**Long DD:**	87
Rel Feat:	EXACT	**Long MM:**	13
Datum:		**Long SS:**	
Coord Acc:	0		
Col Aff:			
Ver Aff:	COUNTY HEALTH DEPARTMENT		
Direct:			
Documents:	https://prodenv.dep.state.fl.us/DepNexus/public/electronic-documents/9804832/gis-facility!search		

FDEP Open Data - Storage Tank Contamination Monitoring (STCM)

Loc ID:	58026	**Rel Feat:**	EXACT
Site Type:	Fuel user/Non-retail	**El Datum:**	
Contam Ind:		**El Resolut:**	
Phone:	3869724854	**El Units:**	
Operator:	DAVID KOVACS	**Map Src:**	
Next action:	PLACARD 12-JUL-2023	**Map Scale:**	0
Fin Respon:		**Coord Acc:**	0

Map Key	Number of Records	Direction	Distance (mi/ft)	Elev/Diff (ft)	Site	DB

Office:	NWD	**Alb East:**	0.0
OOIC:	FACILITY	**Alb North:**	0.0
Col Meth:	DGPS	**Datum:**	
Col Name:	INITIAL LOAD	**Elevation:**	
Col Date:		**Lat DD:**	30
Col Prog:	TANKS-PETROLEUM CONTAMINATION	**Lat MM:**	25
Ver Meth:	DPHO	**Lat SS:**	
Ver Name:	MONTGOMERY_M17	**Long DD:**	87
Ver Prog:	TANKS-PETROLEUM CONTAMINATION	**Long MM:**	13
Ver Date:	10/6/2003	**Long SS:**	
Object ID:	58026		
Col Aff:			
Ver Aff:	COUNTY HEALTH DEPARTMENT		
Documents:	https://prodenv.dep.state.fl.us/DepNexus/public/electronic-documents/9804832/gis-facility!search		

Storage Tank Contaminated Facility Name & Address Search Details

Name:	Baptist Hospital-Scc Bldg 1101 W Moreno St Pensacola, FL 32501
LL Method:	DGPS - Differentially Corrected GPS
Account Owner:	Baptist Hospital
Contact:	David Kovacs
Phone:	386-972-4854
District:	NWD
County 1:	17 - Escambia
Latitude:	30:25:40.0985
Longitude:	87:13:55.5147

FDEP - Registered Tanks from Storage Tank Contamination Monitoring (STCM) Details

Tank No:	1
Size:	1000
Content:	Emerg Generator Diesel
Installed:	05/01/2002
Placement:	ABOVE
Status:	In Service
Construction:	C - Steel I - Double Wall M - Spill Containment Bucket O - Tight Fill P - Level Gauges/Alarms
Piping:	A - Abv, No Soil Contact I - Suction Piping System Z - Dep Approved Piping
Monitoring:	F - Monitor Dbl Wall Tank Space Q - Visual Inspection Of Asts Z - Dep Approved Monitoring

---

5	***1 of 1***	***SW***	***0.00 / 0.00***	***63.49 / 0***	***Brownsville Redevelopment Area*** ***PENSACOLA FL***	***BROWNFIELD AREA***

Area ID:	BF171103000	**Latitude:**	30.4239
User Name:	MCCLAIN_B	**Longitude:**	-87.2593
Method:	SHP	**Latitude Degrees:**	30
County:	ESCAMBIA	**Latitude Minutes:**	25
District:	Northwest	**Latitude Seconds:**	26.1
Acreage:	1495.33334658	**Longitude Degrees:**	-87
Resolution No:	R2011-68	**Longitude Minutes:**	15
Resolution Date:	05-MAY-11 12.00.00.000000 AM	**Longitude Seconds:**	33.33
Shape Area:		**X Coordinate:**	87244.13977008
Shape Length:		**Y Coordinate:**	717066.51747778
Date Stamp:	25-JUL-16 12.00.00.000000 AM		
Source:	The City of Pensacola		
Documents:	https://prodenv.dep.state.fl.us/DepNexus/public/electronic-documents/BF171103000/gis-facility!search		

Map Key	Number of Records	Direction	Distance (mi/ft)	Elev/Diff (ft)	Site	DB
6	1 of 1	SW	0.00 / 0.00	63.49 / 0	Englewood Redevelopment Area PENSACOLA FL	BROWNFIELD AREA

Area ID:	BF171104000	**Latitude:**	30.4376
User Name:	MCCLAIN_B	**Longitude:**	-87.2442
Method:	SHP	**Latitude Degrees:**	30
County:	ESCAMBIA	**Latitude Minutes:**	26
District:	Northwest	**Latitude Seconds:**	15.43
Acreage:	1108.71464924	**Longitude Degrees:**	-87
Resolution No:	R2011-68	**Longitude Minutes:**	14
Resolution Date:	05-MAY-11 12.00.00.000000 AM	**Longitude Seconds:**	39.21
Shape Area:		**X Coordinate:**	88726.3922893
Shape Length:		**Y Coordinate:**	718548.42842323

Date Stamp: 25-JUL-16 12.00.00.000000 AM
Source: The City of Pensacola
Documents: https://prodenv.dep.state.fl.us/DepNexus/public/electronic-documents/BF171104000/gis-facility!search

---

Map Key	Number of Records	Direction	Distance (mi/ft)	Elev/Diff (ft)	Site	DB
7	1 of2	WSW	0.02 / 83.04	60.73 / -3	FMC PENSACOLA DIALYSIS 1305 W MORENO ST PENSACOLA FL 32501	AST

Facility ID:	9814217	**County:**	ESCAMBIA
Facility Status:	OPEN	**Lat/Long Method:**	
Facility Type:	C	**Lat DD:**	
Type Desc:	Fuel user/Non-retail	**Lat MM:**	
Facility Phone:	8508060967	**Lat SS:**	
Dep Co:	P	**Long DD:**	
Owner ID:	70079	**Long MM:**	
Owner Phone:	8508060967	**Long SS:**	

Owner: FMC-PENSACOLA DIALYSIS
Owner Address1: 1305 W MORENO ST
Owner Address2:
Owner City: Pensacola
Owner State: FL
Owner Zip 5: 32501
Contact: TAMMY ALFORD
Data Source: Tank Facility - All Locations and Tank Information; Tank Facility - All Locations and Owner Information
Oculus Docs Inventory URL: https://erisservice7.ecologeris.com/ErisExt/flo/ocure.ashx?ID=9814217&CAT=11
Information Portal Fac URL: http://prodenv.dep.state.fl.us/DepNexus/public/facilitysearch?pagination=true&facility.id=9814217
Information Portal Doc URL: http://prodenv.dep.state.fl.us/DepNexus/public/electronic-documents/9814217/facility!search

Tank Information

Tank ID:	1	**Tank Desc:**	Double Walled
Tank Status:	U - IN SERVICE	**Capacity:**	640
Status Date:	01-MAR-2014	**Placement:**	ABOVEGROUND
Installation Date:	01-MAR-2014	**Tank Vessel Indic:**	TANK

Content Desc: G - Emerg Generator Diesel

Piping

Piping Description: A-Abv, no soil contact

Piping Description: I-Suction piping system

Piping Description: N-Approved synthetic material

Monitoring

Monitoring Desc: F-Monitor dbl wall tank space

Monitoring Desc: Q-Visual inspection of ASTs

Monitoring Desc: 1-Continuous electronic sensing

Tank Construction

Constr Code: I
Constr Desc: Double wall

Constr Code: P
Constr Desc: Level gauges/alarms

Constr Code: C
Constr Desc: Steel

Constr Code: M
Constr Desc: Spill containment bucket

Constr Code: O
Constr Desc: Tight fill

---

7 | **2 of2** | **WSW** | **0.02 / 83.04** | **60.73 / -3** | **FMC PENSACOLA DIALYSIS**
1305 W MORENO ST
PENSACOLA FL 32501 | **STCS**

Facility ID:	9814217	**Clnup Cd (OD):**	
Type:	C - Fuel User/Non-Retail	**Fac Clnup Stat (OD):**	
Status:	Open	**Clnup Dt (OD):**	
Status (OD):	REVIEWED	**Status (Map):**	REVIEWED
Fac Stat (OD):	OPEN	**Contam (Map):**	
Fac Code (OD):	C	**Fac Type (Map):**	Fuel user/Non-retail
Fac Type (OD):	Fuel user/Non-retail	**Fac Stat (Map):**	OPEN
Fac Name (OD):	FMC PENSACOLA DIALYSIS		
Address (OD):	1305 W MORENO ST		
City (OD):	PENSACOLA		
County (OD):	ESCAMBIA		
Zip5 (OD):	32501		
Name (Map):	FMC PENSACOLA DIALYSIS		
Address (Map):	1305 W MORENO ST		
City (Map):	PENSACOLA		
County (Map):	17		
Zip4 (Map):	0		
Zip5 (Map):	32501		
Address Line 1:	1305 W Moreno St		
Address Line 2:			
City:	Pensacola		
County:	ESCAMBIA		
State:	FL		
Zip:	32501		

Report Source: FDEP Geospatial Open Data - Registered Tanks from Storage Tank Contamination Monitoring (STCM)(OD); FDEP Geospatial Open Data - Storage Tank Contamination Monitoring (STCM)(Map); Storage Tank Contaminated Facility Name and Address Search

FDEP Storage Tank Monitoring Open Data Details

Object ID:	66289	**Map Src:**	imagery_11_13
X:	-87.2346090000025	**Map Scale:**	5000
Y:	30.4283190000029	**Elevation:**	
Regulated:	YES	**El Datum:**	
Col Meth:	DPHO	**El Resolut:**	
Col Name:	Williams_CA	**El Units:**	
Col Date:	14-Jul-2014	**ALB East:**	89621.85
Col Prog:	TANKS-PETROLEUM CONTAMINATION	**ALB North:**	717492.55
Ver Meth:	DPHO	**Loc ID:**	67563
Ver Name:	Williams_CA	**Lat DD:**	30

Ver Prog:	TANKS-PETROLEUM CONTAMINATION	**Lat MM:**	25
Ver Date:	14-Jul-2014	**Lat SS:**	
OOIC:	FACILITY	**Long DD:**	87
Rel Feat:	CENTR	**Long MM:**	14
Datum:	NAD83	**Long SS:**	
Coord Acc:	4		

Col Aff: DEPARTMENT OF ENVIRONMENTAL PROTECTION
Ver Aff: DEPARTMENT OF ENVIRONMENTAL PROTECTION
Direct:
Documents: https://prodenv.dep.state.fl.us/DepNexus/public/electronic-documents/9814217/gis-facility!search

FDEP Open Data - Storage Tank Contamination Monitoring (STCM)

Loc ID:	67563	**Rel Feat:**	CENTR
Site Type:	Fuel user/Non-retail	**El Datum:**	
Contam Ind:		**El Resolut:**	
Phone:	8508060967	**El Units:**	
Operator:	TAMMY ALFORD	**Map Src:**	imagery_11_13
Next action:	PLACARD 06-JUN-2023	**Map Scale:**	5000
Fin Respon:		**Coord Acc:**	4
Office:	NWD	**Alb East:**	89621.85
OOIC:	FACILITY	**Alb North:**	717492.55
Col Meth:	DPHO	**Datum:**	NAD83
Col Name:	Williams_CA	**Elevation:**	
Col Date:	7/14/2014	**Lat DD:**	30
Col Prog:	TANKS-PETROLEUM CONTAMINATION	**Lat MM:**	25
Ver Meth:	DPHO	**Lat SS:**	
Ver Name:	Williams_CA	**Long DD:**	87
Ver Prog:	TANKS-PETROLEUM CONTAMINATION	**Long MM:**	14
Ver Date:	7/14/2014	**Long SS:**	
Object ID:	67563		

Col Aff: DEPARTMENT OF ENVIRONMENTAL PROTECTION
Ver Aff: DEPARTMENT OF ENVIRONMENTAL PROTECTION
Documents: https://prodenv.dep.state.fl.us/DepNexus/public/electronic-documents/9814217/gis-facility!search

Storage Tank Contaminated Facility Name & Address Search Details

Name: Fmc Pensacola Dialysis
1305 W Moreno St
Pensacola, FL 32501
LL Method: DPHO
Account Owner: Fmc-Pensacola Dialysis
Contact: Tammy Alford
Phone: 850-806-0967
District: NWD
County 1: 17 - Escambia
Latitude: 30:25:41.9484
Longitude: 87:14:04.5924

FDEP - Registered Tanks from Storage Tank Contamination Monitoring (STCM) Details

Tank No: 1
Size: 640
Content: Emerg Generator Diesel
Installed: 03/01/2014
Placement: ABOVE
Status: In Service
Construction: C - Steel
I - Double Wall
M - Spill Containment Bucket
O - Tight Fill
P - Level Gauges/Alarms
Piping: A - Abv, No Soil Contact
I - Suction Piping System
N - Approved Synthetic Material
Monitoring: 1 - Continuous Electronic Sensing

Map Key	Number of Records	Direction	Distance (mi/ft)	Elev/Diff (ft)	Site	DB
		F - Monitor Dbl Wall Tank Space Q - Visual Inspection Of Asts				
8	1 of1	NNW	0.02 / 91.34	63.26 / 0	LAKEVIEW CHILDREN'S CENTER 1200 BLCK W LAKEVIEW AVE PENSACOLA FL 32501	FINDS/FRS

Registry ID: 110044887343
FIPS Code: FL033
HUC Code: 03140105
Site Type Name: STATIONARY
Location Description:
Supplemental Location:
Create Date: 22-FEB-12
Update Date: 07-OCT-16
Interest Types: ICIS-NPDES NON-MAJOR, STORM WATER CONSTRUCTION **Note: Many records provided by the department have a truncated [Interest Types] field.
SIC Codes:
SIC Code Descriptions:
NAICS Codes:
NAICS Code Descriptions:
Conveyor: ICIS
Federal Facility Code:
Federal Agency Name:
Tribal Land Code:
Tribal Land Name:
Congressional Dist No: 01
Census Block Code: 120330018001128
EPA Region Code: 04
County Name: ESCAMBIA
US/Mexico Border Ind:
Latitude: 30.431478
Longitude: -87.233219
Reference Point:
Coord Collection Method:
Accuracy Value: 9999
Datum: NAD83
Source:
Facility Detail Rprt URL: https://ofmpub.epa.gov/frs_public2/fii_query_detail.disp_program_facility?p_registry_id=110044887343
Data Source: Facility Registry Service - Single File
Program Acronyms:

NPDES:FLR10KH59

Map Key	Number of Records	Direction	Distance (mi/ft)	Elev/Diff (ft)	Site	DB
9	1 of2	NNE	0.03 / 183.35	56.03 / -7	7-ELEVEN FOOD STORE #15329 1907 N E ST PENSACOLA FL 32501	UST

Facility ID: 8507718
Facility Status: CLOSED
Facility Type: A
Type Desc: Retail Station
Facility Phone: 4075322037
Dep Co: P
Owner ID: 20385
Owner Phone: 4074032995
Owner: 7-ELEVEN INC.
Owner Address1: PO BOX 711
Owner Address2: ATTN: MGR-FL REGION GAS & ENVIRN COMPL
Owner City: Dallas
Owner State: TX
Owner Zip 5: 75221
Contact: DAVID PETERSEN | MILEI AVILES | JENNIFER DART
Source: Tank Facility - All Locations and Tank Information; Tank Facility - All Locations and Owner Information
Oculus Docs Inventory URL: https://erisservice7.ecologeris.com/ErisExt/flo/ocure.ashx?ID=8507718&CAT=11
Information Portal Fac URL: http://prodenv.dep.state.fl.us/DepNexus/public/facilitysearch?pagination=true&facility.id=8507718

County: ESCAMBIA
Lat/Long Method: DGPS
Lat DD: 30
Lat MM: 25
Lat SS: 56.91
Long DD: 87
Long MM: 13
Long SS: 46.5096

Map Key	Number of Records	Direction	Distance (mi/ft)	Elev/Diff (ft)	Site	DB

Information Portal Doc URL: http://prodenv.dep.state.fl.us/DepNexus/public/electronic-documents/8507718/facility!search

Tank Information

Tank ID:	2	***Capacity:***	8000
Tank Status:	B - REMOVED FROM SITE	***Substance:***	B - Unleaded Gas
Status Date:	30-NOV-1986	***Placement:***	UNDERGROUND
Installation Date:	01-MAY-1975	***Tank Vessel Indic:***	TANK
Tank Desc:			

Tank Information

Tank ID:	1	***Capacity:***	8000
Tank Status:	B - REMOVED FROM SITE	***Substance:***	A - Leaded Gas
Status Date:	30-NOV-1986	***Placement:***	UNDERGROUND
Installation Date:	01-MAY-1975	***Tank Vessel Indic:***	TANK
Tank Desc:			

9	2 of2	NNE	0.03 / 183.35	56.03 / -7	7-ELEVEN FOOD STORE #15329 1907 N E ST PENSACOLA FL 32501	STCS

Facility ID:	8507718	***Clnup Cd (OD):***	
Type:	A - Retail Station	***Fac Clnup Stat (OD):***	
Status:	Closed	***Clnup Dt (OD):***	
Status (OD):	REVIEWED	***Status (Map):***	REVIEWED
Fac Stat (OD):	CLOSED	***Contam (Map):***	
Fac Code (OD):	A	***Fac Type (Map):***	Retail Station
Fac Type (OD):	Retail Station	***Fac Stat (Map):***	CLOSED
Fac Name (OD):	7-ELEVEN FOOD STORE #15329		
Address (OD):	1907 N E ST		
City (OD):	PENSACOLA		
County (OD):	ESCAMBIA		
Zip5 (OD):	32501		
Name (Map):	7-ELEVEN FOOD STORE #15329		
Address (Map):	1907 N E ST		
City (Map):	PENSACOLA		
County (Map):	17		
Zip4 (Map):	1921		
Zip5 (Map):	32501		
Address Line 1:	1907 N E St		
Address Line 2:			
City:	Pensacola		
County:	ESCAMBIA		
State:	FL		
Zip:	32501- 1921		
Report Source:	FDEP Geospatial Open Data - Registered Tanks from Storage Tank Contamination Monitoring (STCM)(OD); FDEP Geospatial Open Data - Storage Tank Contamination Monitoring (STCM)(Map); Storage Tank Contaminated Facility Name and Address Search		

FDEP Storage Tank Monitoring Open Data Details

Object ID:	2471	***Map Src:***	imagery_11_13
X:	-87.2295860000024	***Map Scale:***	5000
Y:	30.4324750000028	***Elevation:***	
Regulated:	NO	***El Datum:***	
Col Meth:	DPHO	***El Resolut:***	
Col Name:	Williams_CA	***El Units:***	
Col Date:	26-Mar-2015	***ALB East:***	90115.8
Col Prog:	TANKS-PETROLEUM CONTAMINATION	***ALB North:***	717940.98
Ver Meth:	DPHO	***Loc ID:***	1748
Ver Name:	Williams_CA	***Lat DD:***	30
Ver Prog:	TANKS-PETROLEUM CONTAMINATION	***Lat MM:***	25
Ver Date:	26-Mar-2015	***Lat SS:***	
OOIC:	FACILITY	***Long DD:***	87

Rel Feat:	APPRX	**Long MM:**	13
Datum:	NAD83	**Long SS:**	
Coord Acc:	4		
Col Aff:	DEPARTMENT OF ENVIRONMENTAL PROTECTION		
Ver Aff:	DEPARTMENT OF ENVIRONMENTAL PROTECTION		
Direct:			
Documents:	https://prodenv.dep.state.fl.us/DepNexus/public/electronic-documents/8507718/gis-facility!search		

FDEP Open Data - Storage Tank Contamination Monitoring (STCM)

Loc ID:	1748	**Rel Feat:**	APPRX
Site Type:	Retail Station	**El Datum:**	
Contam Ind:		**El Resolut:**	
Phone:	4075322037	**El Units:**	
Operator:	CATHY WISE	**Map Src:**	imagery_11_13
Next action:		**Map Scale:**	5000
Fin Respon:		**Coord Acc:**	4
Office:	NWD	**Alb East:**	90115.8
OOIC:	FACILITY	**Alb North:**	717940.98
Col Meth:	DPHO	**Datum:**	NAD83
Col Name:	Williams_CA	**Elevation:**	
Col Date:	3/26/2015	**Lat DD:**	30
Col Prog:	TANKS-PETROLEUM CONTAMINATION	**Lat MM:**	25
Ver Meth:	DPHO	**Lat SS:**	
Ver Name:	Williams_CA	**Long DD:**	87
Ver Prog:	TANKS-PETROLEUM CONTAMINATION	**Long MM:**	13
Ver Date:	3/26/2015	**Long SS:**	
Object ID:	1748		
Col Aff:	DEPARTMENT OF ENVIRONMENTAL PROTECTION		
Ver Aff:	DEPARTMENT OF ENVIRONMENTAL PROTECTION		
Documents:	https://prodenv.dep.state.fl.us/DepNexus/public/electronic-documents/8507718/gis-facility!search		

Storage Tank Contaminated Facility Name & Address Search Details

Name:	7-Eleven Food Store #15329 1907 N E St Pensacola, FL 32501- 1921
LL Method:	DPHO - Differentially Corrected GPS
Account Owner:	7-Eleven Inc.
Contact:	Cathy Wise
Phone:	407-532-2037
District:	NWD
County 1:	17 - Escambia
Latitude:	30:25:56.9100
Longitude:	87:13:46.5096

FDEP - Registered Tanks from Storage Tank Contamination Monitoring (STCM) Details

Tank No:	2
Size:	8000
Content:	Unleaded Gas
Installed:	05/01/1975
Placement:	UNDER
Status:	Removed from Site
Construction:	
Piping:	
Monitoring:	

FDEP - Registered Tanks from Storage Tank Contamination Monitoring (STCM) Details

Tank No:	1
Size:	8000
Content:	Leaded Gas
Installed:	05/01/1975

Map Key	Number of Records	Direction	Distance (mi/ft)	Elev/Diff (ft)	Site	DB

Placement: UNDER
Status: Removed from Site
Construction:
Piping:
Monitoring:

---

10 | **1 of1** | **ENE** | **0.04 / 208.76** | **56.49 / -7** | **GULF POWER NORTH HILL SUBSTATION**
Corner of West Avery and D Street
Pensacola FL 32501 | **INST**

Facility ID No: FIESTA-129855
Site ID: ERIC_6749
Boundary Key: 673
OIC Obj Inter ID: SWIM
VSC1 Verif Stat ID: NOT REVIEWED
Control ID: IC-54
Begin Date: 7/28/2010
Modify Date/Time: 1/12/2023
Collector User Nm: ERIC_INIT_ICR_LOAD
Collection Date: 11/29/2018
Site Dep Office: NWD
Horizontal Referen: HARN
CMC2 Coord Meth ID: CSUR
PC2 Proximity ID: EXACT
Site ZIP4: 0
Create User Name: ERIC_INIT_ICR_LOAD
Create Date/Time: 11/29/2018
Modify User Name: WILLIAMS_CA
Previous Publish?: Yes
Site WMD: NWFWMD
Site Prog Type Key: RESPONSPARTY
Site Name: GULF POWER NORTH HILL SUBSTATION
Site Managing Progr: Responsible Party Cleanup
Control Name: GULF POWER NORTH HILL SUBSTATION
Mechanism Counties:
Mechanism Category:
Mechanism Types:
Mechanism Book No:
Mechanism Page No:
Mechanism Instr No:
Mechanism Effec Dt:
Contaminated Media:
Contaminations:
Engineering Controls:
Restrictions:
Site Documents: https://prodenv.dep.state.fl.us/DepNexus/public/electronic-documents/ERIC_6749/gis-facility!search
Description: DIGGING RESTRICTION|LAND USE RESTRICTION
Comments:

---

11 | **1 of2** | **NW** | **0.06 / 292.23** | **66.09 / 3** | **LAKEVIEW CENTER**
1221 W LAKEVIEW AVE
PENSACOLA FL 32501 | **AST**

Facility ID: 9813080
Facility Status: OPEN
Facility Type: C
Type Desc: Fuel user/Non-retail
Facility Phone: 8504693658
Dep Co: P
Owner ID: 37068
Owner Phone: 8504693658
County: ESCAMBIA
Lat/Long Method:
Lat DD:
Lat MM:
Lat SS:
Long DD:
Long MM:
Long SS:
Owner: LAKEVIEW CENTER INC
Owner Address1: 1221 WEST LAKEVIEW AVENUE
Owner Address2:
Owner City: PENSACOLA
Owner State: FL
Owner Zip 5: 32501
Contact: JAMES RICHARDSON
Data Source: Tank Facility - All Locations and Tank Information; Tank Facility - All Locations and Owner Information
Oculus Docs Inventory URL: https://erisservice7.ecologeris.com/ErisExt/flo/ocure.ashx?ID=9813080&CAT=11
Information Portal Fac URL: http://prodenv.dep.state.fl.us/DepNexus/public/facilitysearch?pagination=true&facility.id=9813080
Information Portal Doc URL: http://prodenv.dep.state.fl.us/DepNexus/public/electronic-documents/9813080/facility!search

Tank Information

Tank ID: 1
Tank Status: U - IN SERVICE
Status Date: 01-FEB-2012
Installation Date: 01-FEB-2012
Content Desc: G - Emerg Generator Diesel
Tank Desc: Double Walled
Capacity: 850
Placement: ABOVEGROUND
Tank Vessel Indic: TANK

Piping

Piping Description: A-Abv, no soil contact

Piping Description: I-Suction piping system

Piping Description: Z-DEP approved piping

Monitoring

Monitoring Desc: 6-External piping monitoring

Monitoring Desc: 1-Continuous electronic sensing

Monitoring Desc: R-Monitor tank bottom space

Monitoring Desc: Q-Visual inspection of ASTs

Tank Construction

Constr Code: C
Constr Desc: Steel

Constr Code: P
Constr Desc: Level gauges/alarms

Constr Code: M
Constr Desc: Spill containment bucket

Constr Code: I
Constr Desc: Double wall

---

11 | **2 of2** | **NW** | **0.06 / 292.23** | **66.09 / 3** | **LAKEVIEW CENTER**
1221 W LAKEVIEW AVE
PENSACOLA FL 32501 | **STCS**

Facility ID: 9813080
Type: C - Fuel User/Non-Retail
Status: Open
Status (OD): REVIEWED
Fac Stat (OD): OPEN
Fac Code (OD): C
Fac Type (OD): Fuel user/Non-retail
Fac Name (OD): LAKEVIEW CENTER
Address (OD): 1221 W LAKEVIEW AVE
City (OD): PENSACOLA
County (OD): ESCAMBIA
Zip5 (OD): 32501
Name (Map): LAKEVIEW CENTER
Address (Map): 1221 W LAKEVIEW AVE
City (Map): PENSACOLA
County (Map): 17
Zip4 (Map): 1857
Zip5 (Map): 32501
Address Line 1: 1221 W Lakeview Ave
Address Line 2:
City: Pensacola
County: ESCAMBIA
Clnup Cd (OD):
Fac Clnup Stat (OD):
Clnup Dt (OD):
Status (Map): REVIEWED
Contam (Map):
Fac Type (Map): Fuel user/Non-retail
Fac Stat (Map): OPEN

State: FL
Zip: 32501- 1857
Report Source: FDEP Geospatial Open Data - Registered Tanks from Storage Tank Contamination Monitoring (STCM)(OD); FDEP Geospatial Open Data - Storage Tank Contamination Monitoring (STCM)(Map); Storage Tank Contaminated Facility Name and Address Search

FDEP Storage Tank Monitoring Open Data Details

Object ID:	66488	**Map Src:**	imagery_04_09
X:	-87.232973000002	**Map Scale:**	5000
Y:	30.4312310000026	**Elevation:**	
Regulated:	YES	**El Datum:**	
Col Meth:	DPHO	**El Resolut:**	
Col Name:	Williams_CA	**El Units:**	
Col Date:	27-Jun-2012	**ALB East:**	89787.27
Col Prog:	TANKS-PETROLEUM CONTAMINATION	**ALB North:**	717811.49
Ver Meth:	DPHO	**Loc ID:**	66439
Ver Name:	Williams_CA	**Lat DD:**	30
Ver Prog:	TANKS-PETROLEUM CONTAMINATION	**Lat MM:**	25
Ver Date:	27-Jun-2012	**Lat SS:**	
OOIC:	FACILITY	**Long DD:**	87
Rel Feat:	APPRX	**Long MM:**	13
Datum:	NAD83	**Long SS:**	
Coord Acc:	4		

Col Aff: DEPARTMENT OF ENVIRONMENTAL PROTECTION
Ver Aff: DEPARTMENT OF ENVIRONMENTAL PROTECTION
Direct:
Documents: https://prodenv.dep.state.fl.us/DepNexus/public/electronic-documents/9813080/gis-facility!search

FDEP Open Data - Storage Tank Contamination Monitoring (STCM)

Loc ID:	66439	**Rel Feat:**	APPRX
Site Type:	Fuel user/Non-retail	**El Datum:**	
Contam Ind:		**El Resolut:**	
Phone:	8504693658	**El Units:**	
Operator:	JIM RICHARDSON	**Map Src:**	imagery_04_09
Next action:	PLACARD 02-NOV-2023	**Map Scale:**	5000
Fin Respon:		**Coord Acc:**	4
Office:	NWD	**Alb East:**	89787.27
OOIC:	FACILITY	**Alb North:**	717811.49
Col Meth:	DPHO	**Datum:**	NAD83
Col Name:	Williams_CA	**Elevation:**	
Col Date:	6/27/2012	**Lat DD:**	30
Col Prog:	TANKS-PETROLEUM CONTAMINATION	**Lat MM:**	25
Ver Meth:	DPHO	**Lat SS:**	
Ver Name:	Williams_CA	**Long DD:**	87
Ver Prog:	TANKS-PETROLEUM CONTAMINATION	**Long MM:**	13
Ver Date:	6/27/2012	**Long SS:**	
Object ID:	66439		

Col Aff: DEPARTMENT OF ENVIRONMENTAL PROTECTION
Ver Aff: DEPARTMENT OF ENVIRONMENTAL PROTECTION
Documents: https://prodenv.dep.state.fl.us/DepNexus/public/electronic-documents/9813080/gis-facility!search

Storage Tank Contaminated Facility Name & Address Search Details

Name: Lakeview Center
1221 W Lakeview Ave
Pensacola, FL 32501- 1857
LL Method: DPHO
Account Owner: Lakeview Center Inc
Contact: Jim Richardson
Phone: 850-469-3658
District: NWD
County 1: 17 - Escambia
Latitude: 30:25:52.4316
Longitude: 87:13:58.7028

FDEP - Registered Tanks from Storage Tank Contamination Monitoring (STCM) Details

Tank No:	1
Size:	850
Content:	Emerg Generator Diesel
Installed:	02/01/2012
Placement:	ABOVE
Status:	In Service
Construction:	C - Steel I - Double Wall M - Spill Containment Bucket P - Level Gauges/Alarms
Piping:	A - Abv, No Soil Contact I - Suction Piping System Z - Dep Approved Piping
Monitoring:	1 - Continuous Electronic Sensing 6 - External Piping Monitoring Q - Visual Inspection Of Asts R - Monitor Tank Bottom Space

---

12 | ***1 of1*** | ***ENE*** | ***0.06 / 298.46*** | ***59.14 / -4*** | ***GP NORTH HILL SUBSTATION 182S306000013009 PENSACOLA FL*** | ***WCRPS***

Site ID:	179896	***Coord Accuracy ID:***	3
Datum ID:	NAD83	***Zip5:***	32501
Method ID:	DPHO	***Zip4:***	
Feature:	Arsenic Site	***County ID:***	17
Object of Interest:	CAP_RAP SITE	***County:***	ESCAMBIA
Proximity to Object:	EXACT	***Lat DD:***	30
Interpolation Scale:		***Lat MM:***	25
Map Source:	1999 doqs	***Long DD:***	87
Map Source Scale:	912	***Long MM:***	13
Collect Program ID:	CL		
Collect Username:	WILLIAMS_CA		
Collect Affiliation:	Florida Department of Environmental Protection		
Verifying Program ID:			
Verify Method ID:			
Verifier Username:			
Verifier Affiliation:			
Project Name:	GP NORTH HILL SUBSTATION		
Documents:	https://prodenv.dep.state.fl.us/DepNexus/public/electronic-documents/COM_179896/gis-facility!search		

Project Details

Project ID:	245451	***District:***	NWD
OGC No:	88-0471	***GIS ALBX:***	90231
Status:	CLOSED	***GIS ALBY:***	717756
Priority Score:		***Source:***	Closed Responsible Party Sites
Offsite COC:	U		
Contaminants:	arsenic		

---

13 | ***1 of1*** | ***ENE*** | ***0.07 / 385.01*** | ***59.58 / -4*** | ***GP NORTH HILL SUBSTATION FL*** | ***DEL CONTAM SITE***

Prgm Site ID:	179896	***Record Date:***	
Remedi Status:	OPEN	***County:***	Escambia
Priority Score:	9	***Method:***	UNVR
Program Area:	Responsible Party	***Datum:***	83
Program Eligible:		***Lat DD:***	30
Ineligible:		***Lat MM:***	25
Offsite Contam:	U	***Lat SS:***	51.0092
Dt Known Offsite:		***Long DD:***	87

Map Key	Number of Records	Direction	Distance (mi/ft)	Elev/Diff (ft)	Site	DB

Proj Manager:	HULTSTRAND_V	**Long MM:**	13
Office District:	NWD	**Long SS:**	42.0077
Original Source:	CS		
Record Date:	31-MAR-2015		

14 | **1 of1** | **SW** | **0.10 / 547.61** | **76.22 / 13** | **Lloyd Street and Morris Court**
Brownfield Area
PENSACOLA FL | **BROWNFIELD AREA**

Area ID:	BF170801000	**Latitude:**	30.4262
User Name:	WILLIAMS / MCCLAIN	**Longitude:**	-87.237
Method:	PAPER	**Latitude Degrees:**	30
County:	ESCAMBIA	**Latitude Minutes:**	25
District:	Northwest	**Latitude Seconds:**	34.4
Acreage:	11.09774819	**Longitude Degrees:**	-87
Resolution No:	04-08	**Longitude Minutes:**	14
Resolution Date:	31-JAN-08 12.00.00.000000 AM	**Longitude Seconds:**	13.32
Shape Area:		**X Coordinate:**	89383.16137622
Shape Length:		**Y Coordinate:**	717265.54179731
Date Stamp:	08-AUG-08 12.00.00.000000 AM		
Source:	City of Pensacola		
Documents:	https://prodenv.dep.state.fl.us/DepNexus/public/electronic-documents/BF170801000/gis-facility!search		

15 | **1 of1** | **NNE** | **0.14 / 720.88** | **56.58 / -7** | **GLENS SERVICE STATIONS, INC.**
2101 N EAST ST
PENSACOLA FL 32501 | **WELL SURVEILLANCE**

Facility ID:	8626732	**County:**	ESCAMBIA
Project ID:	SUPER	**Longitude:**	-87.229418
Req No:	44344	**Latitude:**	30.433779
Loc ID:	221631	**GPS Date:**	12/18/2007 0:00:00
GPS ID:	221631	**Datum:**	
Type:	PETROLEUM	**Software:**	Risk_Solo_v2
Insp CHD:	ESCAMBIA	**Streetside:**	
HAE:	20.54	**Agency:**	DOH
Loc Method:	DGPS - Differentially Corrected GPS		
Insp F Name:	STEPHEN		
Insp L Name:	METZLER		
Comment:	RE44344		

16 | **1 of4** | **NNE** | **0.14 / 724.07** | **56.58 / -7** | **GLENS SERVICE STATIONS INC**
2101 N E ST
PENSACOLA FL 32501 | **LST**

Facility ID:	8626732	**Score:**	60
Facility Status:	CLOSED	**Score Effctve Date:**	07/24/2013
Facility Type:	A - Retail Station	**Score when Ranked:**	
Feature:		**Facility Name:**	GLENS SERVICE STATIONS INC
Method:	DGPS	**Address1:**	2101 N E ST
Rank:		**Address2:**	
Operator:	BOBBY PAYNE	**City:**	PENSACOLA
Phone:	(850)433-1330	**State:**	FL
Name Changed:	01/18/2000	**Zip5:**	32501
Address Changed:	05/22/2008	**Zip4:**	
Prim Related Party:	8495	**District:**	NWD
Primary RP Role:	ACCOUNT OWNER	**County:**	ESCAMBIA
RP Begin Date:	05/20/1994	**County No:**	17
RP Name:	GLENS SUPER SERVICE STATIONS INC	**Datum:**	0
RP Address1:	PO BOX 17858	**Lat DD:**	30
RP Address2:		**Lat MM:**	26
RP City:	PENSACOLA	**Lat SS:**	1.5792
RP State:	FL	**Long DD:**	87

RP Zip5:	32522	**Long MM:**	13
RP Zip4:		**Long SS:**	46.4844
Contact:	BOBBY PAYNE	**Section:**	018
RP Phone:	(850)433-1330	**Township:**	02S
RP Phone Ext.:		**Range:**	30W
RP Bad Addr Ind:	No		

Facility ID (Map):	8626732
Facility Type (Map):	Retail Station
Facility Status (Map):	CLOSED
Facility Name (Map):	GLENS SERVICE STATIONS INC
Address (Map):	2101 N E ST
City (Map):	PENSACOLA
Zip5 (Map):	32501
County (Map):	ESCAMBIA
Lat DD (Map):	30
Lat MM (Map):	26
Lat SS (Map):	
Long DD (Map):	87
Long MM (Map):	13
Long SS (Map):	
Datum (Map):	NAD83
Geometry (Map):	
Rel Feat (Map):	EXACT
Collection (Map):	DPHO
Collector (Map):	bayevsky_a
Collection Date (Map):	7/1/2015
Document Link (Map):	https://prodenv.dep.state.fl.us/DepNexus/public/electronic-documents/8626732/facility!search
Oculus Docs Inventory:	https://erisservice7.ecologeris.com/ErisExt/flo/ocure.ashx?ID=8626732&CAT=11
Information Portal Fac URL:	http://prodenv.dep.state.fl.us/DepNexus/public/facilitysearch?pagination=true&facility.id=8626732
Information Portal Doc URL:	http://prodenv.dep.state.fl.us/DepNexus/public/electronic-documents/8626732/facility!search
Source:	DEP; Storage Tanks & Contamination Monitoring, Discharge Info.; FDEP Open Data, Petroleum Contamination Monitoring (PCTS) Discharges (Map)

Discharge Cleanup Summary

Discharge Date:	09/09/2008
Cleanup Required:	R - CLEANUP REQUIRED
Discharge Cleanup Status:	RA - RA ONGOING
Discharge Cleanup Stat Date:	02/23/2012
Eligibility Indicator:	I - INELIGIBLE
Site Manager:	HICKS_NL
Site Manager End Date:	
Tank Office:	PCLP17 - FL DOH IN ESCAMBIA COUNTY

Contaminated Media

Contaminated Drinking Wells:	
Contaminated Mntring Wells:	NO
Contaminated Soil:	YES
Contaminated Surface Water:	NO
Contaminated Ground Water:	YES
Pollutant:	B - Unleaded Gas
Other Description:	Unleaded Plus
Gallons Discharged:	25

Task Info

SA Task ID:	84651	**SR Soil Treatment:**	
SA Cleanup Resp:	-	**SR Other Treatment:**	
SA Actual Cost:		**SR Alt Proc Rec:**	
SA Complete Date:		**RAP Task ID:**	88677
SA Payment Date:		**RAP Clean Resp ID:**	-
SR Task ID:		**RAP Actual Cost:**	
SR Cleanup Resp:	-	**RAP Complete Date:**	
SR Actual Cost:		**RAP Payment Date:**	
SR Complete Date:		**RAP Last Ord Appr:**	

SR Payment Date:		**RA Task ID:**	88752
SR Oral Date:		**RA Cleanup Resp:**	-
SR Written Date:		**RA Yrs to Complete:**	
SR Soil Removal:		**RA Actual Cost:**	
SR Free Prod Rmvl:		**Tank Office:**	PCLP17 - Escambia County
SR Soil Ton Remove:			
SR Fund Elig Type:	-		
SA Fund Elig Type:	-		
RAP Fund Elig Type:	-		
RA Fund Elig Type:	-		
SR Alternate Procedure Status:			
SR Alt Procedure Status Dt:			
SR Alt Procedure Comment:			
SRC Action Type:	-		
SRC Submit Date:			
SRC Review Date:			
SRC Complete Status:	-		
SRC Comp Status Dt:			
SRC Issue Date:			
SRC Comments:			

Discharge Cleanup Summary

Discharge Date:	11/29/1988
Cleanup Required:	R - CLEANUP REQUIRED
Discharge Cleanup Status:	SRCR - SRCR COMPLETE
Discharge Cleanup Stat Date:	12/23/2008
Eligibility Indicator:	E - ELIGIBLE
Site Manager:	ALTUN_M
Site Manager End Date:	12/23/2008
Tank Office:	PCTM2 - PETROLEUM CLEANUP TEAM 2

Contaminated Media

Contaminated Drinking Wells:	0
Contaminated Mntring Wells:	NO
Contaminated Soil:	YES
Contaminated Surface Water:	NO
Contaminated Ground Water:	NO
Pollutant:	A - Leaded Gas
Other Description:	
Gallons Discharged:	

Contaminated Media

Contaminated Drinking Wells:	0
Contaminated Mntring Wells:	NO
Contaminated Soil:	YES
Contaminated Surface Water:	NO
Contaminated Ground Water:	NO
Pollutant:	B - Unleaded Gas
Other Description:	
Gallons Discharged:	

Petroleum Cleanup Program Eligibility

Cleanup Program:	E - EARLY DETECTION INCENTIVE
Eligibility Status:	ELIGIBLE

Task Info

SA Task ID:	1698	**SR Soil Treatment:**	
SA Cleanup Resp:	LP - LOCAL PROGRAM	**SR Other Treatment:**	

SA Actual Cost:		**SR Alt Proc Rec:**	
SA Complete Date:	09-14-1993	**RAP Task ID:**	1699
SA Payment Date:		**RAP Clean Resp ID:**	LP - LOCAL PROGRAM
SR Task ID:		**RAP Actual Cost:**	
SR Cleanup Resp:	-	**RAP Complete Date:**	
SR Actual Cost:		**RAP Payment Date:**	
SR Complete Date:		**RAP Last Ord Appr:**	5/9/1994
SR Payment Date:		**RA Task ID:**	1700
SR Oral Date:		**RA Cleanup Resp:**	LP - LOCAL PROGRAM
SR Written Date:		**RA Yrs to Complete:**	0
SR Soil Removal:		**RA Actual Cost:**	
SR Free Prod Rmvl:		**Tank Office:**	PCTM2 - Team 2
SR Soil Ton Remove:			

SR Fund Elig Type:	-
SA Fund Elig Type:	-
RAP Fund Elig Type:	-
RA Fund Elig Type:	-
SR Alternate Procedure Status:	
SR Alt Procedure Status Dt:	
SR Alt Procedure Comment:	
SRC Action Type:	SRCR - SITE REHABILITATION COMPLETION REPORT
SRC Submit Date:	5/22/2008
SRC Review Date:	10-29-2008
SRC Complete Status:	A - APPROVED
SRC Comp Status Dt:	12-23-2008
SRC Issue Date:	12-23-2008
SRC Comments:	SRCO WAS RESINDED ON OCT 16, 2006

Petroleum Cleanup Funding Cap Encumbrance to Date

FCFS:	$0.00
LPSPASM:	$114,128.39
SPASM:	$0.00
NPDES:	$0.00
Utility 1 Time Payments:	$0.00
All Wo Ta Co Pos Encumbered:	$81,456.07
Wo Ta Co Pos Exclu from Cap:	$21,620.83
Ttl Amnt Encumbered to Date:	$195,584.46
Ttl Amnt Encumbered Towar:	$173,963.63

Petroleum Cleanup PCT Facility Score

Related Party ID:	8495
RP Contact:	BOBBY PAYNE
Facility Cleanup Status:	ONGO - ONGOING
Bad Address Indicator:	N

Discharge Info (Map)

Discharge:	58789	**Eligibility:**	INELIGIBLE
Discharge 1:	09-Sep-2008	**Eligibility 1:**	
Discharge 2:	60	**Report Pha:**	RA
Discharge 3:	RA	**Report Sub:**	OM
General Cl:	WORK UNDERWAY	**Report S 1:**	04-Aug-2014
Disch Clea:	23-Feb-2012	**Staff Assi:**	HICKS_NL
Tank Offic:	FL DOH IN ESCAMBIA COUNTY		

Discharge Info (Map)

Discharge:	682	**Eligibility:**	ELIGIBLE
Discharge 1:	29-Nov-1988	**Eligibility 1:**	EDI
Discharge 2:	57	**Report Pha:**	COMPLETED
Discharge 3:	SRCR	**Report Sub:**	COMPLETED
General Cl:	CLOSURE	**Report S 1:**	23-Dec-2008

Disch Clea: 23-Dec-2008 **Staff Assi:**
Tank Offic: PETROLEUM CLEANUP TEAM 2

Open Discharges

Program:
Eligibility:
Elig Letter Sent:
Discharge Date: 09/09/2008
Score: 60
Facility: GLENS SERVICE STATIONS INC
Address: 2101 N E ST
City: PENSACOLA
State: FL
Zip: 32501
County ID: 17
County: ESCAMBIA

AST UST Discharges

Dep Co:	P	**Long MM:**	13
CU Req:	R	**Long SS:**	46.4844
Score:	00060	**Stat Desc:**	RA ONGOING
Descrip:	CLEANUP REQUIRED	**Fac Name:**	GLENS SERVICE STATIONS INC
Discharge Date:	09-SEP-08	**Fac Type:**	A
Score Date:	24-JUL-2013	**Type Desc:**	Retail Station
Stat Date:	23-FEB-2012	**Fac Addr:**	2101 N E ST
LL Meth:	DGPS	**Fac City:**	PENSACOLA
Lat DD:	30	**Fac Zip:**	32501
Lat MM:	26	**County:**	17
Lat SS:	1.5792	**Fac State:**	CLOSED
Long DD:	87	**Fac Phone:**	8504331330
Prg Desc:			

AST UST Discharges

Dep Co:	P	**Long MM:**	13
CU Req:	R	**Long SS:**	46.4844
Score:	00057	**Stat Desc:**	SRCR COMPLETE
Descrip:	CLEANUP REQUIRED	**Fac Name:**	GLENS SERVICE STATIONS INC
Discharge Date:	29-NOV-88	**Fac Type:**	A
Score Date:	09-JUN-2008	**Type Desc:**	Retail Station
Stat Date:	23-DEC-2008	**Fac Addr:**	2101 N E ST
LL Meth:	DGPS	**Fac City:**	PENSACOLA
Lat DD:	30	**Fac Zip:**	32501
Lat MM:	26	**County:**	17
Lat SS:	1.5792	**Fac State:**	CLOSED
Long DD:	87	**Fac Phone:**	8504331330
Prg Desc:	EARLY DETECTION INCENTIVE		

Eligible Discharges

Program: EDI
Current Status: CLOSED
Discharge Date: 11/29/1988
Score: 57
Facility: GLENS SERVICE STATIONS INC
Address: 2101 N E ST
City: PENSACOLA
Zip: 32501
County: ESCAMBIA
Owner: GLENS SUPER SERVICE STATIONS INC
Owner Address: PO BOX 17858
Owner City: PENSACOLA

Owner State:	FL
Owner Zip:	32522
Owner Phone:	(850)433-1330
Owner Email:	

Ineligible Discharges

Discharge Date:	09/09/2008
Score:	60
Current Status:	ACTIVE
Facility:	GLENS SERVICE STATIONS INC
Address:	2101 N E ST
City:	PENSACOLA
Zip:	32501
County:	ESCAMBIA
Owner:	GLENS SUPER SERVICE STATIONS INC
Owner Address:	PO BOX 17858
Ownercity:	PENSACOLA
Owner State:	FL
Owner Zip:	32522
Owner Phone:	(850)433-1330
Owner Email:	

---

16 | ***2 of4*** | ***NNE*** | ***0.14 / 724.07*** | ***56.58 / -7*** | ***GLENS SERVICE STATIONS INC 2101 N E ST PENSACOLA FL 32501*** | ***DWM CONTAM***

Facility ID:	8626732	**Contact:**	
Site ID:	8626732	**Phone:**	
Program Area:		**Method:**	
Facility Type:		**Datum:**	
Fac Type:		**Related Party ID:**	
County ID:	17	**Primary RP Role:**	
Ftc1 Fac Type ID:	A	**RP Begin Date:**	
Stcm Facility Type:	A	**RP Address1:**	
District:	NWD	**RP Address2:**	
Site Status:		**RP City:**	
Section:	18	**RP State:**	
Township:	02S	**RP Zip5:**	
County:	Escambia	**RP Zip4:**	
Range:	30W	**RP Phone:**	
Rank:		**RP Extension:**	
Operator:		**RP Bad Addr Ind:**	
Name Changed:		**RP Name:**	
Addr Changed:			
Facility Name:	GLENS SERVICE STATIONS INC		
Description:	Retail Station		

Program Details

Facility Status:		**Staff Assigned:**	
Offsite Contam:		**Priority:**	
Priority Score:	60	**Score Effective Dt:**	
Project Coordinato:		**Score When Ranked:**	
Program Eligible:		**District:**	
Ineligible:		**Datum:**	0
Program Area:	PETROLEUM	**Method:**	DGPS
Site Manager:	BERRIAN_G	**Lat DD:**	30
Discharge Date:	9/9/2008	**Lat MM:**	26
Discharge Eligibil:	I	**Lat SS:**	1.5792
Eligibility Progrm:		**Long DD:**	87
Cleanup Status:	OPEN-STCM	**Long MM:**	13
Closure Type:		**Long SS:**	46.4844
Closure Date:			

Map Key	Number of Records	Direction	Distance (mi/ft)	Elev/Diff (ft)	Site	DB

Program Details

Facility Status:		***Staff Assigned:***	
Offsite Contam:		***Priority:***	
Priority Score:	60	***Score Effective Dt:***	
Project Coordinato:		***Score When Ranked:***	
Program Eligible:		***District:***	
Ineligible:		***Datum:***	0
Program Area:	PETROLEUM	***Method:***	DGPS
Site Manager:		***Lat DD:***	30
Discharge Date:	11/29/1988	***Lat MM:***	26
Discharge Eligibil:	E	***Lat SS:***	1.5792
Eligibility Progrm:	EDI	***Long DD:***	87
Cleanup Status:	CLOSED-STCM	***Long MM:***	13
Closure Type:	SRCR	***Long SS:***	46.4844
Closure Date:	12/23/2008		

16	***3 of4***	***NNE***	***0.14 / 724.07***	***56.58 / -7***	***GLENS SERVICE STATIONS INC 2101 N E ST PENSACOLA FL 32501***	***UST***

Facility ID:	8626732	***County:***	ESCAMBIA
Facility Status:	CLOSED	***Lat/Long Method:***	DGPS
Facility Type:	A	***Lat DD:***	30
Type Desc:	Retail Station	***Lat MM:***	26
Facility Phone:	8504331330	***Lat SS:***	1.5792
Dep Co:	P	***Long DD:***	87
Owner ID:	8495	***Long MM:***	13
Owner Phone:	8504331330	***Long SS:***	46.4844
Owner:	GLENS SUPER SERVICE STATIONS INC		
Owner Address1:	PO BOX 17858		
Owner Address2:			
Owner City:	PENSACOLA		
Owner State:	FL		
Owner Zip 5:	32522		
Contact:	BOBBY PAYNE		
Source:	Tank Facility - All Locations and Tank Information; Tank Facility - All Locations and Owner Information		
Oculus Docs Inventory URL:	https://erisservice7.ecologeris.com/ErisExt/flo/ocure.ashx?ID=8626732&CAT=11		
Information Portal Fac URL:	http://prodenv.dep.state.fl.us/DepNexus/public/facilitysearch?pagination=true&facility.id=8626732		
Information Portal Doc URL:	http://prodenv.dep.state.fl.us/DepNexus/public/electronic-documents/8626732/facility!search		

Tank Information

Tank ID:	1	***Capacity:***	6000
Tank Status:	B - REMOVED FROM SITE	***Substance:***	B - Unleaded Gas
Status Date:	11-SEP-2009	***Placement:***	UNDERGROUND
Installation Date:	01-JUL-1971	***Tank Vessel Indic:***	TANK
Tank Desc:			

Tank Information

Tank ID:	2	***Capacity:***	1000
Tank Status:	B - REMOVED FROM SITE	***Substance:***	D - Vehicular Diesel
Status Date:	26-OCT-2011	***Placement:***	UNDERGROUND
Installation Date:	01-JUL-1971	***Tank Vessel Indic:***	TANK
Tank Desc:			

Tank Information

Tank ID:	4	***Capacity:***	4000
Tank Status:	A - CLOSED IN PLACE	***Substance:***	B - Unleaded Gas
Status Date:	01-JUL-2009	***Placement:***	UNDERGROUND
Installation Date:	01-JUL-1971	***Tank Vessel Indic:***	TANK
Tank Desc:			

Tank Information

Tank ID:	3	***Capacity:***	4000
Tank Status:	B - REMOVED FROM SITE	***Substance:***	B - Unleaded Gas
Status Date:	26-OCT-2011	***Placement:***	UNDERGROUND
Installation Date:	01-JUL-1971	***Tank Vessel Indic:***	TANK
Tank Desc:			

Map Key	Number of Records	Direction	Distance (mi/ft)	Elev/Diff (ft)	Site	DB
16	4 of4	NNE	0.14 / 724.07	56.58 / -7	GLENS SERVICE STATIONS INC 2101 N E ST PENSACOLA FL 32501	STCS

Facility ID:	8626732	***Clnup Cd (OD):***	ONGO
Type:	A - Retail Station	***Fac Clnup Stat (OD):***	ONGOING
Status:	Closed	***Clnup Dt (OD):***	2009/05/20
Status (OD):	REVIEWED	***Status (Map):***	REVIEWED
Fac Stat (OD):	CLOSED	***Contam (Map):***	YES
Fac Code (OD):	A	***Fac Type (Map):***	Retail Station
Fac Type (OD):	Retail Station	***Fac Stat (Map):***	CLOSED
Fac Name (OD):	GLENS SERVICE STATIONS INC		
Address (OD):	2101 N E ST		
City (OD):	PENSACOLA		
County (OD):	ESCAMBIA		
Zip5 (OD):	32501		
Name (Map):	GLENS SERVICE STATIONS INC		
Address (Map):	2101 N E ST		
City (Map):	PENSACOLA		
County (Map):	17		
Zip4 (Map):	0		
Zip5 (Map):	32501		
Address Line 1:	2101 N E St		
Address Line 2:			
City:	Pensacola		
County:	ESCAMBIA		
State:	FL		
Zip:	32501		
Report Source:	FDEP Geospatial Open Data - Registered Tanks from Storage Tank Contamination Monitoring (STCM)(OD); FDEP Geospatial Open Data - Storage Tank Contamination Monitoring (STCM)(Map); Storage Tank Contaminated Facility Name and Address Search		

FDEP Storage Tank Monitoring Open Data Details

Object ID:	17541	***Map Src:***	imagery_11_13
X:	-87.2295790000019	***Map Scale:***	1250
Y:	30.4337720000033	***Elevation:***	
Regulated:	NO	***El Datum:***	
Col Meth:	DPHO	***El Resolut:***	
Col Name:	bayevsky_a	***El Units:***	
Col Date:	01-Jul-2015	***ALB East:***	90120.24
Col Prog:	TANKS-PETROLEUM CONTAMINATION	***ALB North:***	718084.85
Ver Meth:	DPHO	***Loc ID:***	1343
Ver Name:	bayevsky_a	***Lat DD:***	30
Ver Prog:	TANKS-PETROLEUM CONTAMINATION	***Lat MM:***	26
Ver Date:	01-Jul-2015	***Lat SS:***	
OOIC:	FACILITY	***Long DD:***	87
Rel Feat:	EXACT	***Long MM:***	13
Datum:	NAD83	***Long SS:***	
Coord Acc:	4		
Col Aff:	DEPARTMENT OF ENVIRONMENTAL PROTECTION		
Ver Aff:	DEPARTMENT OF ENVIRONMENTAL PROTECTION		
Direct:			
Documents:	https://prodenv.dep.state.fl.us/DepNexus/public/electronic-documents/8626732/gis-facility!search		

FDEP Open Data - Storage Tank Contamination Monitoring (STCM)

Loc ID:	1343	**Rel Feat:**	EXACT
Site Type:	Retail Station	**El Datum:**	
Contam Ind:		**El Resolut:**	
Phone:	8504331330	**El Units:**	
Operator:	BOBBY PAYNE	**Map Src:**	imagery_11_13
Next action:	PLACARD 19-MAY-2009	**Map Scale:**	1250
Fin Respon:		**Coord Acc:**	4
Office:	NWD	**Alb East:**	90120.24
OOIC:	FACILITY	**Alb North:**	718084.85
Col Meth:	DPHO	**Datum:**	NAD83
Col Name:	bayevsky_a	**Elevation:**	
Col Date:	7/1/2015	**Lat DD:**	30
Col Prog:	TANKS-PETROLEUM CONTAMINATION	**Lat MM:**	26
Ver Meth:	DPHO	**Lat SS:**	
Ver Name:	bayevsky_a	**Long DD:**	87
Ver Prog:	TANKS-PETROLEUM CONTAMINATION	**Long MM:**	13
Ver Date:	7/1/2015	**Long SS:**	
Object ID:	1343		
Col Aff:	DEPARTMENT OF ENVIRONMENTAL PROTECTION		
Ver Aff:	DEPARTMENT OF ENVIRONMENTAL PROTECTION		
Documents:	https://prodenv.dep.state.fl.us/DepNexus/public/electronic-documents/8626732/gis-facility!search		

Storage Tank Contaminated Facility Name & Address Search Details

Name:	Glens Service Stations Inc 2101 N E St Pensacola, FL 32501
LL Method:	DPHO - Differentially Corrected GPS
Account Owner:	Glens Super Service Stations Inc
Contact:	Bobby Payne
Phone:	850-433-1330
District:	NWD
County 1:	17 - Escambia
Latitude:	30:26:01.5792
Longitude:	87:13:46.4844

FDEP - Registered Tanks from Storage Tank Contamination Monitoring (STCM) Details

Tank No:	1
Size:	6000
Content:	Unleaded Gas
Installed:	07/01/1971
Placement:	UNDER
Status:	Removed from Site
Construction:	
Piping:	
Monitoring:	

FDEP - Registered Tanks from Storage Tank Contamination Monitoring (STCM) Details

Tank No:	3
Size:	4000
Content:	Unleaded Gas
Installed:	07/01/1971
Placement:	UNDER
Status:	Removed from Site
Construction:	
Piping:	
Monitoring:	

FDEP - Registered Tanks from Storage Tank Contamination Monitoring (STCM) Details

Tank No:	2

Map Key	Number of Records	Direction	Distance (mi/ft)	Elev/Diff (ft)	Site	DB

Size:	1000
Content:	Vehicular Diesel
Installed:	07/01/1971
Placement:	UNDER
Status:	Removed from Site
Construction:	
Piping:	
Monitoring:	

FDEP - Registered Tanks from Storage Tank Contamination Monitoring (STCM) Details

Tank No:	4
Size:	4000
Content:	Unleaded Gas
Installed:	07/01/1971
Placement:	UNDER
Status:	Closed In Place
Construction:	
Piping:	
Monitoring:	

17	1 of8	NW	0.24 / 1,252.50	69.67 / 6	USPS PENSACOLA P & DC & VMF 1400 W JORDAN ST PENSACOLA FL 32501-1595	RCRA VSQG

EPA Handler ID:	FLR000017327
Gen Status Universe:	VSG
Contact Name:	ANNE CAZARES
Contact Address:	2203 , N LOIS AVE STE 1180 , , TAMPA , FL, 33607-7131 , US
Contact Phone No and Ext:	813-354-6276
Contact Email:	
Contact Country:	US
County Name:	ESCAMBIA
EPA Region:	04
Land Type:	Federal
Receive Date:	20041027
Location Latitude:	30.435287
Location Longitude:	-87.236163

Violation/Evaluation Summary

Note:	NO VIOLATIONS: All of the compliance records associated with this facility (EPA ID) indicate NO VIOLATIONS; Compliance Monitoring and Enforcement table dated Apr, 2024.

Evaluation Details

Evaluation Start Date:	20041027
Evaluation Type Description:	COMPLIANCE EVALUATION INSPECTION
Violation Short Description:	
Return to Compliance Date:	
Evaluation Agency:	State

Evaluation Start Date:	20030827
Evaluation Type Description:	COMPLIANCE EVALUATION INSPECTION
Violation Short Description:	
Return to Compliance Date:	
Evaluation Agency:	State

Handler Summary

Importer Activity:	No
Mixed Waste Generator:	No
Transporter Activity:	No

Transfer Facility:	No
Onsite Burner Exemption:	No
Furnace Exemption:	No
Underground Injection Activity:	No
Commercial TSD:	No
Used Oil Transporter:	No
Used Oil Transfer Facility:	No
Used Oil Processor:	No
Used Oil Refiner:	No
Used Oil Burner:	No
Used Oil Market Burner:	No
Used Oil Spec Marketer:	No

Hazardous Waste Handler Details

Sequence No:	200309
Receive Date:	20030912
Handler Name:	USPS PENSACOLA P & DC & VMF
Federal Waste Generator Code:	3
Generator Code Description:	Very Small Quantity Generator
Source Type:	Notification

Hazardous Waste Handler Details

Sequence No:	200410
Receive Date:	20041027
Handler Name:	USPS PENSACOLA P & DC & VMF
Federal Waste Generator Code:	3
Generator Code Description:	Very Small Quantity Generator
Source Type:	Implementer

Waste Code Details

Hazardous Waste Code:	D001
Waste Code Description:	IGNITABLE WASTE

Owner/Operator Details

Owner/Operator Ind:	Current Owner	***Street No:***	
Type:	Federal	***Street 1:***	2203 N LOIS AVE STE 1180
Name:	USPS	***Street 2:***	
Date Became Current:	20050331	***City:***	TAMPA
Date Ended Current:		***State:***	FL
Phone:		***Country:***	US
Source Type:	Notification	***Zip Code:***	33607-7131

Owner/Operator Ind:	Current Operator	***Street No:***	
Type:	Federal	***Street 1:***	2203 N LOIS AVE
Name:	USPS PENSACOLA P& DC & VMF	***Street 2:***	
Date Became Current:	19960515	***City:***	TAMPA
Date Ended Current:		***State:***	FL
Phone:		***Country:***	US
Source Type:	Implementer	***Zip Code:***	33607-7131

Owner/Operator Ind:	Current Operator	***Street No:***	
Type:	Federal	***Street 1:***	2203 N LOIS AVE
Name:	USPS PENSACOLA P& DC & VMF	***Street 2:***	
Date Became Current:	19960515	***City:***	TAMPA
Date Ended Current:		***State:***	FL
Phone:		***Country:***	US
Source Type:	Notification	***Zip Code:***	33607-7131

Owner/Operator Ind:	Current Owner	***Street No:***	
Type:	Federal	***Street 1:***	2203 N LOIS AVE STE 1180

Map Key	Number of Records	Direction	Distance (mi/ft)	Elev/Diff (ft)	Site	DB

Name:	USPS	**Street 2:**	
Date Became Current:	20050331	**City:**	TAMPA
Date Ended Current:		**State:**	FL
Phone:		**Country:**	US
Source Type:	Implementer	**Zip Code:**	33607-7131
Owner/Operator Ind:	Current Owner	**Street No:**	
Type:	Private	**Street 1:**	1400 W JORDAN ST
Name:	JON DAVIES	**Street 2:**	
Date Became Current:	20030912	**City:**	PENSACOLA
Date Ended Current:	20050331	**State:**	FL
Phone:		**Country:**	US
Source Type:	Notification	**Zip Code:**	32501-1595
Owner/Operator Ind:	Current Owner	**Street No:**	
Type:	Private	**Street 1:**	1400 W JORDAN ST
Name:	JON DAVIES	**Street 2:**	
Date Became Current:	20030912	**City:**	PENSACOLA
Date Ended Current:	20050331	**State:**	FL
Phone:		**Country:**	US
Source Type:	Implementer	**Zip Code:**	32501-1595

Historical Handler Details

Receive Dt:	20030912
Generator Code Description:	Very Small Quantity Generator
Handler Name:	USPS PENSACOLA P & DC & VMF

17	2 of8	NW	0.24 / 1,252.50	69.67 / 6	**U S POSTAL SERVICE** **1400 W JORDAN ST** **PENSACOLA FL 32501-1595**	RCRA VSQG

EPA Handler ID:	FLT980060420
Gen Status Universe:	VSG
Contact Name:	
Contact Address:	US
Contact Phone No and Ext:	
Contact Email:	
Contact Country:	US
County Name:	ESCAMBIA
EPA Region:	04
Land Type:	Other
Receive Date:	19980605
Location Latitude:	30.433588
Location Longitude:	-87.229771

Violation/Evaluation Summary

Note:	NO RECORDS: As of Apr 2024, there are no Compliance Monitoring and Enforcement (violation) records associated with this facility (EPA ID).

Handler Summary

Importer Activity:	No
Mixed Waste Generator:	No
Transporter Activity:	No
Transfer Facility:	No
Onsite Burner Exemption:	No
Furnace Exemption:	No
Underground Injection Activity:	No
Commercial TSD:	No
Used Oil Transporter:	No
Used Oil Transfer Facility:	No
Used Oil Processor:	No
Used Oil Refiner:	No

Used Oil Burner: No
Used Oil Market Burner: No
Used Oil Spec Marketer: No

Hazardous Waste Handler Details

Sequence No: 199806
Receive Date: 19980605
Handler Name: U S POSTAL SERVICE
Federal Waste Generator Code: 3
Generator Code Description: Very Small Quantity Generator
Source Type: Emergency

Map Key	Number of Records	Direction	Distance (mi/ft)	Elev/Diff (ft)	Site	DB
17	3 of8	NW	0.24 / 1,252.50	69.67 / 6	US POSTAL SERVICE-VEHICLE MAINT 1400 W JORDAN ST PENSACOLA FL 32501-1570	FF TANKS

Facility ID: 8507872
Facility Status: OPEN
Owner ID: 22882
Owner Name: US POSTAL SERVICE
Owner Address: 1400 W JORDAN ST
Owner City: PENSACOLA
Owner State: FL
Owner Zip: 32501-1570
County ID: 17
County: ESCAMBIA
Lat Degree: 30
Lat Minute: 26
Lat Second: 7.836
Long Degree: 87
Long Minute: 14
Long Second: 10.5936
Oculus Docs Inventory: https://erisservice7.ecologeris.com/ErisExt/flo/ocure.ashx?ID=8507872&CAT=11
Information Portal Facility URL: http://prodenv.dep.state.fl.us/DepNexus/public/facilitysearch?pagination=true&facility.id=8507872
Information Portal Doc URL: http://prodenv.dep.state.fl.us/DepNexus/public/electronic-documents/8507872/facility!search

Tank Information

Tank ID: 5814
Content ID: B
Tank Status ID: B
Tank Status: Removed from Site
Installation Date: 07/01/1971
Tank Content: Unleaded Gas
Tank Size in Gallons: 5000

Tank Information

Tank ID: 5818
Content ID: O
Tank Status ID: B
Tank Status: Removed from Site
Installation Date: 07/01/1971
Tank Content: New/Lube Oil
Tank Size in Gallons: 550

Tank Information

Tank ID: 5820
Content ID: L
Tank Status ID: B
Tank Status: Removed from Site
Installation Date: 10/01/1990
Tank Content: Waste Oil
Tank Size in Gallons: 550

Tank Information

Tank ID: 5819
Content ID: B
Tank Status ID: B
Tank Status: Removed from Site
Installation Date: 10/01/1990
Tank Content: Unleaded Gas
Tank Size in Gallons: 12000

Tank Information

Tank ID: 175835
Installation Date: 04/01/1998

Map Key	Number of Records	Direction	Distance (mi/ft)	Elev/Diff (ft)	Site	DB

Content ID:	L	**Tank Content:**	Waste Oil
Tank Status ID:	U	**Tank Size in Gallons:**	500
Tank Status:	In Service		

Tank Information

Tank ID:	5816	**Installation Date:**	07/01/1971
Content ID:	L	**Tank Content:**	Waste Oil
Tank Status ID:	B	**Tank Size in Gallons:**	550
Tank Status:	Removed from Site		

Tank Information

Tank ID:	5817	**Installation Date:**	07/01/1971
Content ID:	O	**Tank Content:**	New/Lube Oil
Tank Status ID:	B	**Tank Size in Gallons:**	550
Tank Status:	Removed from Site		

Tank Information

Tank ID:	5815	**Installation Date:**	07/01/1971
Content ID:	B	**Tank Content:**	Unleaded Gas
Tank Status ID:	B	**Tank Size in Gallons:**	5000
Tank Status:	Removed from Site		

17	***4 of8***	***NW***	***0.24 / 1,252.50***	***69.67 / 6***	***US POSTAL SERVICE-VEHICLE MAINT 1400 W JORDAN ST PENSACOLA FL 32501-1570***	***LST***

Facility ID:	8507872	**Score:**	
Facility Status:	OPEN	**Score Effctve Date:**	
Facility Type:	F - Federal Government	**Score when Ranked:**	
Feature:		**Facility Name:**	US POSTAL SERVICE-VEHICLE MAINT
Method:	DGPS	**Address1:**	1400 W JORDAN ST
Rank:		**Address2:**	
Operator:	DARNELL JR, JAMES	**City:**	PENSACOLA
Phone:	(850)434-9131	**State:**	FL
Name Changed:	10/16/2001	**Zip5:**	32501
Address Changed:	07/21/1999	**Zip4:**	1570
Prim Related Party:	22882	**District:**	NWD
Primary RP Role:	ACCOUNT OWNER	**County:**	ESCAMBIA
RP Begin Date:	08/30/1999	**County No:**	17
RP Name:	US POSTAL SERVICE	**Datum:**	0
RP Address1:	1400 W JORDAN ST	**Lat DD:**	30
RP Address2:		**Lat MM:**	26
RP City:	PENSACOLA	**Lat SS:**	7.836
RP State:	FL	**Long DD:**	87
RP Zip5:	32501	**Long MM:**	14
RP Zip4:	1570	**Long SS:**	10.5936
Contact:	JAMES DARNEL, JR	**Section:**	
RP Phone:	(850)434-9131	**Township:**	
RP Phone Ext.:		**Range:**	
RP Bad Addr Ind:	No		

Facility ID (Map):	8507872
Facility Type (Map):	Federal Government
Facility Status (Map):	OPEN
Facility Name (Map):	US POSTAL SERVICE-VEHICLE MAINT
Address (Map):	1400 W JORDAN ST
City (Map):	PENSACOLA
Zip5 (Map):	32501
County (Map):	ESCAMBIA
Lat DD (Map):	30
Lat MM (Map):	26
Lat SS (Map):	

Long DD (Map):	87
Long MM (Map):	14
Long SS (Map):	
Datum (Map):	NAD83
Geometry (Map):	
Rel Feat (Map):	APPRX
Collection (Map):	DPHO
Collector (Map):	Williams_CA
Collection Date (Map):	3/26/2015
Document Link (Map):	https://prodenv.dep.state.fl.us/DepNexus/public/electronic-documents/8507872/facility!search
Oculus Docs Inventory:	https://erisservice7.ecologeris.com/ErisExt/flo/ocure.ashx?ID=8507872&CAT=11
Information Portal Fac URL:	http://prodenv.dep.state.fl.us/DepNexus/public/facilitysearch?pagination=true&facility.id=8507872
Information Portal Doc URL:	http://prodenv.dep.state.fl.us/DepNexus/public/electronic-documents/8507872/facility!search
Source:	DEP; Storage Tanks & Contamination Monitoring, Discharge Info.; FDEP Open Data, Petroleum Contamination Monitoring (PCTS) Discharges (Map)

Discharge Cleanup Summary

Discharge Date:	10/04/1990
Cleanup Required:	R - CLEANUP REQUIRED
Discharge Cleanup Status:	NFA - NFA COMPLETE
Discharge Cleanup Stat Date:	03/29/1991
Eligibility Indicator:	I - INELIGIBLE
Site Manager:	
Site Manager End Date:	
Tank Office:	-

Petroleum Cleanup Program Eligibility

Cleanup Program:	C - PETROLEUM CLEANUP PARTICIPATION PROGRAM
Eligibility Status:	NOT ELIGIBLE

Task Info

SA Task ID:	1714	**SR Soil Treatment:**	
SA Cleanup Resp:	OTHER - OTHER	**SR Other Treatment:**	
SA Actual Cost:		**SR Alt Proc Rec:**	
SA Complete Date:	03-29-1991	**RAP Task ID:**	1715
SA Payment Date:		**RAP Clean Resp ID:**	OTHER - OTHER
SR Task ID:	1713	**RAP Actual Cost:**	
SR Cleanup Resp:	OTHER - OTHER	**RAP Complete Date:**	
SR Actual Cost:		**RAP Payment Date:**	
SR Complete Date:		**RAP Last Ord Appr:**	
SR Payment Date:		**RA Task ID:**	1716
SR Oral Date:		**RA Cleanup Resp:**	OTHER - OTHER
SR Written Date:	01-09-1991	**RA Yrs to Complete:**	
SR Soil Removal:	Yes	**RA Actual Cost:**	
SR Free Prod Rmvl:		**Tank Office:**	-
SR Soil Ton Remove:			

SR Fund Elig Type:	-
SA Fund Elig Type:	-
RAP Fund Elig Type:	-
RA Fund Elig Type:	-
SR Alternate Procedure Status:	
SR Alt Procedure Status Dt:	
SR Alt Procedure Comment:	
SRC Action Type:	NFA - NO FURTHER ACTION
SRC Submit Date:	2/13/1991
SRC Review Date:	03-20-1991
SRC Complete Status:	A - APPROVED
SRC Comp Status Dt:	03-29-1991
SRC Issue Date:	03-29-1991
SRC Comments:	

Map Key	Number of Records	Direction	Distance (mi/ft)	Elev/Diff (ft)	Site	DB

Petroleum Cleanup PCT Facility Score

Related Party ID:	22882
RP Contact:	JAMES DARNEL, JR
Facility Cleanup Status:	CMPL - COMPLETED
Bad Address Indicator:	N

Discharge Info (Map)

Discharge:	686	***Eligibility:***	INELIGIBLE
Discharge 1:	04-Oct-1990	***Eligibility 1:***	
Discharge 2:	0	***Report Pha:***	COMPLETED
Discharge 3:	NFA	***Report Sub:***	COMPLETED
General Cl:	CLOSURE	***Report S 1:***	29-Mar-1991
Disch Clea:	29-Mar-1991	***Staff Assi:***	
Tank Offic:			

AST UST Discharges

Dep Co:	P	***Long MM:***	14
CU Req:	R	***Long SS:***	10.5936
Score:		***Stat Desc:***	NFA COMPLETE
Descrip:	CLEANUP REQUIRED	***Fac Name:***	US POSTAL SERVICE-VEHICLE MAINT
Discharge Date:	04-OCT-90	***Fac Type:***	F
Score Date:		***Type Desc:***	Federal Government
Stat Date:	29-MAR-1991	***Fac Addr:***	1400 W JORDAN ST
LL Meth:	DGPS	***Fac City:***	PENSACOLA
Lat DD:	30	***Fac Zip:***	32501
Lat MM:	26	***County:***	17
Lat SS:	7.836	***Fac State:***	OPEN
Long DD:	87	***Fac Phone:***	8504349131
Prg Desc:			

Ineligible Discharges

Discharge Date:	10/04/1990
Score:	
Current Status:	CLOSED
Facility:	US POSTAL SERVICE-VEHICLE MAINT
Address:	1400 W JORDAN ST
City:	PENSACOLA
Zip:	32501
County:	ESCAMBIA
Owner:	US POSTAL SERVICE
Owner Address:	1400 W JORDAN ST
Ownercity:	PENSACOLA
Owner State:	FL
Owner Zip:	32501
Owner Phone:	(850)434-9131
Owner Email:	

Map Key	Number of Records	Direction	Distance (mi/ft)	Elev/Diff (ft)	Site	DB
17	5 of8	NW	0.24 / 1,252.50	69.67 / 6	US POSTAL SERVICE-VEHICLE MAINT 1400 W JORDAN ST PENSACOLA FL 32501	UST

Facility ID:	8507872	***County:***	ESCAMBIA
Facility Status:	OPEN	***Lat/Long Method:***	DGPS
Facility Type:	F	***Lat DD:***	30
Type Desc:	Federal Government	***Lat MM:***	26
Facility Phone:	8504349131	***Lat SS:***	7.836
Dep Co:	P	***Long DD:***	87
Owner ID:	22882	***Long MM:***	14
Owner Phone:	8504349131	***Long SS:***	10.5936

Owner:	US POSTAL SERVICE
Owner Address1:	1400 W JORDAN ST
Owner Address2:	
Owner City:	PENSACOLA
Owner State:	FL
Owner Zip 5:	32501
Contact:	JAMES DARNEL, JR
Source:	Tank Facility - All Locations and Tank Information; Tank Facility - All Locations and Owner Information
Oculus Docs Inventory URL:	https://erisservice7.ecologeris.com/ErisExt/flo/ocure.ashx?ID=8507872&CAT=11
Information Portal Fac URL:	http://prodenv.dep.state.fl.us/DepNexus/public/facilitysearch?pagination=true&facility.id=8507872
Information Portal Doc URL:	http://prodenv.dep.state.fl.us/DepNexus/public/electronic-documents/8507872/facility!search

Tank Information

Tank ID:	4	***Capacity:***	550
Tank Status:	B - REMOVED FROM SITE	***Substance:***	O - New/Lube Oil
Status Date:	31-OCT-1990	***Placement:***	UNDERGROUND
Installation Date:	01-JUL-1971	***Tank Vessel Indic:***	TANK
Tank Desc:			

Tank Information

Tank ID:	6	***Capacity:***	12000
Tank Status:	B - REMOVED FROM SITE	***Substance:***	B - Unleaded Gas
Status Date:	01-APR-1998	***Placement:***	UNDERGROUND
Installation Date:	01-OCT-1990	***Tank Vessel Indic:***	TANK
Tank Desc:			

Tank Information

Tank ID:	1	***Capacity:***	5000
Tank Status:	B - REMOVED FROM SITE	***Substance:***	B - Unleaded Gas
Status Date:	31-OCT-1990	***Placement:***	UNDERGROUND
Installation Date:	01-JUL-1971	***Tank Vessel Indic:***	TANK
Tank Desc:			

Tank Information

Tank ID:	3	***Capacity:***	550
Tank Status:	B - REMOVED FROM SITE	***Substance:***	L - Waste Oil
Status Date:	31-OCT-1990	***Placement:***	UNDERGROUND
Installation Date:	01-JUL-1971	***Tank Vessel Indic:***	TANK
Tank Desc:			

Tank Information

Tank ID:	5	***Capacity:***	550
Tank Status:	B - REMOVED FROM SITE	***Substance:***	O - New/Lube Oil
Status Date:	31-OCT-1990	***Placement:***	UNDERGROUND
Installation Date:	01-JUL-1971	***Tank Vessel Indic:***	TANK
Tank Desc:			

Tank Information

Tank ID:	2	***Capacity:***	5000
Tank Status:	B - REMOVED FROM SITE	***Substance:***	B - Unleaded Gas
Status Date:	31-OCT-1990	***Placement:***	UNDERGROUND
Installation Date:	01-JUL-1971	***Tank Vessel Indic:***	TANK
Tank Desc:			

Tank Information

Map Key	Number of Records	Direction	Distance (mi/ft)	Elev/Diff (ft)	Site	DB

Tank ID: 7
Tank Status: B - REMOVED FROM SITE
Status Date: 01-APR-1998
Installation Date: 01-OCT-1990
Tank Desc:
Capacity: 550
Substance: L - Waste Oil
Placement: UNDERGROUND
Tank Vessel Indic: TANK

---

17 | **6 of8** | **NW** | **0.24 / 1,252.50** | **69.67 / 6** | **US POSTAL SERVICE-VEHICLE MAINT**
1400 W JORDAN ST
PENSACOLA FL 32501 | **AST**

Facility ID: 8507872
Facility Status: OPEN
Facility Type: F
Type Desc: Federal Government
Facility Phone: 8504349131
Dep Co: P
Owner ID: 22882
Owner Phone: 8504349131
Owner: US POSTAL SERVICE
Owner Address1: 1400 W JORDAN ST
Owner Address2:
Owner City: PENSACOLA
Owner State: FL
Owner Zip 5: 32501
Contact: JAMES DARNEL, JR
Data Source: Tank Facility - All Locations and Tank Information; Tank Facility - All Locations and Owner Information
Oculus Docs Inventory URL: https://erisservice7.ecologeris.com/ErisExt/flo/ocure.ashx?ID=8507872&CAT=11
Information Portal Fac URL: http://prodenv.dep.state.fl.us/DepNexus/public/facilitysearch?pagination=true&facility.id=8507872
Information Portal Doc URL: http://prodenv.dep.state.fl.us/DepNexus/public/electronic-documents/8507872/facility!search

Tank Information

Tank ID: 8
Tank Status: U - IN SERVICE
Status Date: 01-APR-1998
Installation Date: 01-APR-1998
Content Desc: L - Waste Oil
Tank Desc:
Capacity: 500
Placement: ABOVEGROUND
Tank Vessel Indic: TANK

---

17 | **7 of8** | **NW** | **0.24 / 1,252.50** | **69.67 / 6** | **US POSTAL SERVICE-VEHICLE MAINT**
1400 W JORDAN ST
PENSACOLA FL 32501 | **STCS**

Facility ID: 8507872
Type:
Status:
Status (OD): REVIEWED
Fac Stat (OD): OPEN
Fac Code (OD): F
Fac Type (OD): Federal Government
Fac Name (OD): US POSTAL SERVICE-VEHICLE MAINT
Address (OD): 1400 W JORDAN ST
City (OD): PENSACOLA
County (OD): ESCAMBIA
Zip5 (OD): 32501
Name (Map): US POSTAL SERVICE-VEHICLE MAINT
Address (Map): 1400 W JORDAN ST
City (Map): PENSACOLA
County (Map): 17
Zip4 (Map): 1570
Zip5 (Map): 32501
Address Line 1:
Address Line 2:
City:
Clnup Cd (OD): CMPL
Fac Clnup Stat (OD): COMPLETED
Clnup Dt (OD): 2002/02/03
Status (Map): REVIEWED
Contam (Map):
Fac Type (Map): Federal Government
Fac Stat (Map): OPEN

Map Key	Number of Records	Direction	Distance (mi/ft)	Elev/Diff (ft)	Site	DB

County:
State:
Zip:
Report Source: FDEP Geospatial Open Data - Registered Tanks from Storage Tank Contamination Monitoring (STCM)(OD); FDEP Geospatial Open Data - Storage Tank Contamination Monitoring (STCM)(Map)

FDEP Storage Tank Monitoring Open Data Details

Object ID:	1952	**Map Src:**	imagery_11_13
X:	-87.236276000002	**Map Scale:**	5000
Y:	30.4355100000032	**Elevation:**	
Regulated:	NO	**El Datum:**	
Col Meth:	DPHO	**El Resolut:**	
Col Name:	Williams_CA	**El Units:**	
Col Date:	26-Mar-2015	**ALB East:**	89482.87
Col Prog:	TANKS-PETROLEUM CONTAMINATION	**ALB North:**	718294.51
Ver Meth:	DPHO	**Loc ID:**	1671
Ver Name:	Williams_CA	**Lat DD:**	30
Ver Prog:	TANKS-PETROLEUM CONTAMINATION	**Lat MM:**	26
Ver Date:	26-Mar-2015	**Lat SS:**	
OOIC:	FACILITY	**Long DD:**	87
Rel Feat:	APPRX	**Long MM:**	14
Datum:	NAD83	**Long SS:**	
Coord Acc:	4		
Col Aff:	DEPARTMENT OF ENVIRONMENTAL PROTECTION		
Ver Aff:	DEPARTMENT OF ENVIRONMENTAL PROTECTION		
Direct:			
Documents:	https://prodenv.dep.state.fl.us/DepNexus/public/electronic-documents/8507872/gis-facility!search		

FDEP Open Data - Storage Tank Contamination Monitoring (STCM)

Loc ID:	1671	**Rel Feat:**	APPRX
Site Type:	Federal Government	**El Datum:**	
Contam Ind:		**El Resolut:**	
Phone:	8504349131	**El Units:**	
Operator:	DARNELL JR, JAMES	**Map Src:**	imagery_11_13
Next action:		**Map Scale:**	5000
Fin Respon:		**Coord Acc:**	4
Office:	NWD	**Alb East:**	89482.87
OOIC:	FACILITY	**Alb North:**	718294.51
Col Meth:	DPHO	**Datum:**	NAD83
Col Name:	Williams_CA	**Elevation:**	
Col Date:	3/26/2015	**Lat DD:**	30
Col Prog:	TANKS-PETROLEUM CONTAMINATION	**Lat MM:**	26
Ver Meth:	DPHO	**Lat SS:**	
Ver Name:	Williams_CA	**Long DD:**	87
Ver Prog:	TANKS-PETROLEUM CONTAMINATION	**Long MM:**	14
Ver Date:	3/26/2015	**Long SS:**	
Object ID:	1671		
Col Aff:	DEPARTMENT OF ENVIRONMENTAL PROTECTION		
Ver Aff:	DEPARTMENT OF ENVIRONMENTAL PROTECTION		
Documents:	https://prodenv.dep.state.fl.us/DepNexus/public/electronic-documents/8507872/gis-facility!search		

Map Key	Number of Records	Direction	Distance (mi/ft)	Elev/Diff (ft)	Site	DB
17	8 of8	NW	0.24 / 1,252.50	69.67 / 6	US POSTAL SERVICE-VEHICLE MAINT 1400 W JORDAN ST PENSACOLA FL 32501	DWM CONTAM

Facility ID:	8507872	**Contact:**	
Site ID:	8507872	**Phone:**	
Program Area:		**Method:**	
Facility Type:		**Datum:**	
Fac Type:		**Related Party ID:**	
County ID:	17	**Primary RP Role:**	
Ftc1 Fac Type ID:	F	**RP Begin Date:**	
Stcm Facility Type:	F	**RP Address1:**	

Map Key	Number of Records	Direction	Distance (mi/ft)	Elev/Diff (ft)	Site	DB

District:	NWD	**RP Address2:**	
Site Status:		**RP City:**	
Section:		**RP State:**	
Township:		**RP Zip5:**	
County:	Escambia	**RP Zip4:**	
Range:		**RP Phone:**	
Rank:		**RP Extension:**	
Operator:		**RP Bad Addr Ind:**	
Name Changed:		**RP Name:**	
Addr Changed:			
Facility Name:	US POSTAL SERVICE-VEHICLE MAINT		
Description:	Federal Government		

Program Details

Facility Status:		**Staff Assigned:**	
Offsite Contam:		**Priority:**	
Priority Score:		**Score Effective Dt:**	
Project Coordinato:		**Score When Ranked:**	
Program Eligible:		**District:**	
Ineligible:		**Datum:**	0
Program Area:	PETROLEUM	**Method:**	DGPS
Site Manager:		**Lat DD:**	30
Discharge Date:	10/4/1990	**Lat MM:**	26
Discharge Eligibil:	I	**Lat SS:**	7.836
Eligibility Progrm:		**Long DD:**	87
Cleanup Status:	CLOSED-STCM	**Long MM:**	14
Closure Type:	NFA	**Long SS:**	10.5936
Closure Date:	3/29/1991		

Map Key	Number of Records	Direction	Distance (mi/ft)	Elev/Diff (ft)	Site	DB
18	1 of1	W	0.26 / 1,390.22	63.85 / 0	PENSACOLA RETIREMENT VILLAGE 1700 N "L" ST PENSACOLA FL 32501	STCS

Facility ID:	9601366	**Clnup Cd (OD):**	
Type:	C - Fuel User/Non-Retail	**Fac Clnup Stat (OD):**	
Status:	Closed	**Clnup Dt (OD):**	
Status (OD):	REVIEWED	**Status (Map):**	REVIEWED
Fac Stat (OD):	CLOSED	**Contam (Map):**	
Fac Code (OD):	C	**Fac Type (Map):**	Fuel user/Non-retail
Fac Type (OD):	Fuel user/Non-retail	**Fac Stat (Map):**	CLOSED
Fac Name (OD):	PENSACOLA RETIREMENT VILLAGE		
Address (OD):	1700 N "L" ST		
City (OD):	PENSACOLA		
County (OD):	ESCAMBIA		
Zip5 (OD):	32501		
Name (Map):	PENSACOLA RETIREMENT VILLAGE		
Address (Map):	1700 N "L" ST		
City (Map):	PENSACOLA		
County (Map):	17		
Zip4 (Map):	0		
Zip5 (Map):	32501		
Address Line 1:	1700 N "L" St		
Address Line 2:			
City:	Pensacola		
County:	ESCAMBIA		
State:	FL		
Zip:	32501		
Report Source:	FDEP Geospatial Open Data - Registered Tanks from Storage Tank Contamination Monitoring (STCM)(OD); FDEP Geospatial Open Data - Storage Tank Contamination Monitoring (STCM)(Map); Storage Tank Contaminated Facility Name and Address Search		

FDEP Storage Tank Monitoring Open Data Details

Object ID:	50142	**Map Src:**	1999 doqs

X:	-87.2374259722248	**Map Scale:**	5000
Y:	30.4301700555587	**Elevation:**	
Regulated:	NO	**El Datum:**	
Col Meth:	DGPS	**El Resolut:**	
Col Name:	INITIAL LOAD	**El Units:**	
Col Date:		**ALB East:**	89356.74
Col Prog:	TANKS-PETROLEUM CONTAMINATION	**ALB North:**	717704.9
Ver Meth:	DPHO	**Loc ID:**	50579
Ver Name:	BULLOCK_SA	**Lat DD:**	30
Ver Prog:	TANKS-PETROLEUM CONTAMINATION	**Lat MM:**	25
Ver Date:	10-Mar-2004	**Lat SS:**	
OOIC:	FACILITY	**Long DD:**	87
Rel Feat:	EXACT	**Long MM:**	14
Datum:		**Long SS:**	
Coord Acc:	4		
Col Aff:			
Ver Aff:	DEPARTMENT OF ENVIRONMENTAL PROTECTION		
Direct:			
Documents:	https://prodenv.dep.state.fl.us/DepNexus/public/electronic-documents/9601366/gis-facility!search		

FDEP Open Data - Storage Tank Contamination Monitoring (STCM)

Loc ID:	50579	**Rel Feat:**	EXACT
Site Type:	Fuel user/Non-retail	**El Datum:**	
Contam Ind:		**El Resolut:**	
Phone:	9044335035	**El Units:**	
Operator:	BILL HALL	**Map Src:**	1999 doqs
Next action:		**Map Scale:**	5000
Fin Respon:		**Coord Acc:**	4
Office:	NWD	**Alb East:**	89356.74
OOIC:	FACILITY	**Alb North:**	717704.9
Col Meth:	DGPS	**Datum:**	
Col Name:	INITIAL LOAD	**Elevation:**	
Col Date:		**Lat DD:**	30
Col Prog:	TANKS-PETROLEUM CONTAMINATION	**Lat MM:**	25
Ver Meth:	DPHO	**Lat SS:**	
Ver Name:	BULLOCK_SA	**Long DD:**	87
Ver Prog:	TANKS-PETROLEUM CONTAMINATION	**Long MM:**	14
Ver Date:	3/10/2004	**Long SS:**	
Object ID:	50579		
Col Aff:			
Ver Aff:	DEPARTMENT OF ENVIRONMENTAL PROTECTION		
Documents:	https://prodenv.dep.state.fl.us/DepNexus/public/electronic-documents/9601366/gis-facility!search		

Storage Tank Contaminated Facility Name & Address Search Details

Name:	Pensacola Retirement Village 1700 N "L" St Pensacola, FL 32501
LL Method:	DGPS - Differentially Corrected GPS
Account Owner:	Presbyterian Retirement Communities
Contact:	Bill Hall
Phone:	904-433-5035
District:	NWD
County 1:	17 - Escambia
Latitude:	30:25:48.6122
Longitude:	87:14:14.7335

FDEP - Registered Tanks from Storage Tank Contamination Monitoring (STCM) Details

Tank No:	1
Size:	500
Content:	Emerg Generator Diesel
Installed:	12/01/1979
Placement:	ABOVE
Status:	Removed from Site

Map Key	Number of Records	Direction	Distance (mi/ft)	Elev/Diff (ft)	Site	DB

Construction:
Piping:
Monitoring:

FDEP - Registered Tanks from Storage Tank Contamination Monitoring (STCM) Details

Tank No: 2
Size: 250
Content: Emerg Generator Diesel
Installed: 10/01/1984
Placement: ABOVE
Status: Removed from Site
Construction:
Piping:
Monitoring:

---

19 | ***1 of1*** | ***ENE*** | ***0.31 / 1,659.07*** | ***50.67 / -13*** | ***ESCAMBIA CNTY SCHOOL BD-PENSACOLA HS
500 W MAXWELL ST
PENSACOLA FL 32501*** | ***STCS***

Facility ID: 9812140
Type: I - County Government
Status: Open
Status (OD): REVIEWED
Fac Stat (OD): OPEN
Fac Code (OD): I
Fac Type (OD): County Government
Fac Name (OD): ESCAMBIA CNTY SCHOOL BD-PENSACOLA HS
Address (OD): 500 W MAXWELL ST
City (OD): PENSACOLA
County (OD): ESCAMBIA
Zip5 (OD): 32501
Name (Map): ESCAMBIA CNTY SCHOOL BD-PENSACOLA HS
Address (Map): 500 W MAXWELL ST
City (Map): PENSACOLA
County (Map): 17
Zip4 (Map): 1664
Zip5 (Map): 32501
Address Line 1: 500 W Maxwell St
Address Line 2:
City: Pensacola
County: ESCAMBIA
State: FL
Zip: 32501- 1664
Report Source: FDEP Geospatial Open Data - Registered Tanks from Storage Tank Contamination Monitoring (STCM)(OD); FDEP Geospatial Open Data - Storage Tank Contamination Monitoring (STCM)(Map); Storage Tank Contaminated Facility Name and Address Search

Clnup Cd (OD):
Fac Clnup Stat (OD):
Clnup Dt (OD):
Status (Map): REVIEWED
Contam (Map):
Fac Type (Map): County Government
Fac Stat (Map): OPEN

FDEP Storage Tank Monitoring Open Data Details

Object ID: 64589
X: -87.2241798611128
Y: 30.4346854166697
Regulated: YES
Col Meth: DPHO
Col Name: WILLIAMS_CA
Col Date: 10-Aug-2010
Col Prog: TANKS-PETROLEUM CONTAMINATION
Ver Meth: DPHO
Ver Name: WILLIAMS_CA
Ver Prog: TANKS-PETROLEUM CONTAMINATION
Ver Date: 17-Aug-2010
OOIC: FACILITY
Rel Feat: EXACT
Datum: NAD83

Map Src:
Map Scale: 0
Elevation:
El Datum:
El Resolut:
El Units:
ALB East: 0.0
ALB North: 0.0
Loc ID: 65513
Lat DD: 30
Lat MM: 26
Lat SS:
Long DD: 87
Long MM: 13
Long SS:

Map Key	Number of Records	Direction	Distance (mi/ft)	Elev/Diff (ft)	Site	DB

Coord Acc: 4
Col Aff: TKHQ
Ver Aff:
Direct:
Documents: https://prodenv.dep.state.fl.us/DepNexus/public/electronic-documents/9812140/gis-facility!search

FDEP Open Data - Storage Tank Contamination Monitoring (STCM)

Loc ID:	65513	**Rel Feat:**	EXACT
Site Type:	County Government	**El Datum:**	
Contam Ind:		**El Resolut:**	
Phone:	8504392638	**El Units:**	
Operator:	STEVE SHARP	**Map Src:**	
Next action:	PLACARD 01-JUN-2023	**Map Scale:**	0
Fin Respon:		**Coord Acc:**	4
Office:	NWD	**Alb East:**	0.0
OOIC:	FACILITY	**Alb North:**	0.0
Col Meth:	DPHO	**Datum:**	NAD83
Col Name:	WILLIAMS_CA	**Elevation:**	
Col Date:	8/10/2010	**Lat DD:**	30
Col Prog:	TANKS-PETROLEUM CONTAMINATION	**Lat MM:**	26
Ver Meth:	DPHO	**Lat SS:**	
Ver Name:	WILLIAMS_CA	**Long DD:**	87
Ver Prog:	TANKS-PETROLEUM CONTAMINATION	**Long MM:**	13
Ver Date:	8/17/2010	**Long SS:**	
Object ID:	65513		

Col Aff: TKHQ
Ver Aff:
Documents: https://prodenv.dep.state.fl.us/DepNexus/public/electronic-documents/9812140/gis-facility!search

Storage Tank Contaminated Facility Name & Address Search Details

Name: Escambia Cnty School Bd-Pensacola Hs
500 W Maxwell St
Pensacola, FL 32501- 1664
LL Method: DPHO
Account Owner: Escambia Cnty School Bd - Transportation Dept
Contact: Steve Sharp
Phone: 850-439-2638
District: NWD
County 1: 17 - Escambia
Latitude: 30:26:04.8675
Longitude: 87:13:27.0475

FDEP - Registered Tanks from Storage Tank Contamination Monitoring (STCM) Details

Tank No: 1
Size: 3215
Content: Emerg Generator Diesel
Installed: 07/01/2009
Placement: ABOVE
Status: In Service
Construction: C - Steel
I - Double Wall
M - Spill Containment Bucket
P - Level Gauges/Alarms
Piping: A - Abv, No Soil Contact
N - Approved Synthetic Material
Monitoring: 1 - Continuous Electronic Sensing
F - Monitor Dbl Wall Tank Space
Q - Visual Inspection Of Asts
R - Monitor Tank Bottom Space

20	1 of1	W	0.32 / 1,667.04	64.46 / 1	REHABILITATION CENTER AT PARK PLACE LLC	STCS

1717 W AVERY ST
PENSACOLA FL 32501

Facility ID:	9817053	***Clnup Cd (OD):***	
Type:	C - Fuel User/Non-Retail	***Fac Clnup Stat (OD):***	
Status:	Open	***Clnup Dt (OD):***	
Status (OD):	REVIEWED	***Status (Map):***	REVIEWED
Fac Stat (OD):	OPEN	***Contam (Map):***	
Fac Code (OD):	C	***Fac Type (Map):***	Fuel user/Non-retail
Fac Type (OD):	Fuel user/Non-retail	***Fac Stat (Map):***	OPEN
Fac Name (OD):	REHABILITATION CENTER AT PARK PLACE LLC		
Address (OD):	1717 W AVERY ST		
City (OD):	PENSACOLA		
County (OD):	ESCAMBIA		
Zip5 (OD):	32501		
Name (Map):	REHABILITATION CENTER AT PARK PLACE LLC		
Address (Map):	1717 W AVERY ST		
City (Map):	PENSACOLA		
County (Map):	17		
Zip4 (Map):	0		
Zip5 (Map):	32501		
Address Line 1:	1717 W Avery St		
Address Line 2:			
City:	Pensacola		
County:	ESCAMBIA		
State:	FL		
Zip:	32501		
Report Source:	FDEP Geospatial Open Data - Registered Tanks from Storage Tank Contamination Monitoring (STCM)(OD); FDEP Geospatial Open Data - Storage Tank Contamination Monitoring (STCM)(Map); Storage Tank Contaminated Facility Name and Address Search		

FDEP Storage Tank Monitoring Open Data Details

Object ID:	69292	***Map Src:***	imagerywithroads
X:	-87.2389200000026	***Map Scale:***	4514
Y:	30.4304810000028	***Elevation:***	
Regulated:	YES	***El Datum:***	
Col Meth:	DPHO	***El Resolut:***	
Col Name:	WILLIAMS_CA	***El Units:***	
Col Date:	17-Jul-2019	***ALB East:***	89214.58
Col Prog:	TANKS-PETROLEUM CONTAMINATION	***ALB North:***	717743.26
Ver Meth:	DPHO	***Loc ID:***	70386
Ver Name:	WILLIAMS_CA	***Lat DD:***	30
Ver Prog:	TANKS-PETROLEUM CONTAMINATION	***Lat MM:***	25
Ver Date:	17-Jul-2019	***Lat SS:***	
OOIC:	FACILITY	***Long DD:***	87
Rel Feat:	CENTR	***Long MM:***	14
Datum:	NAD83	***Long SS:***	
Coord Acc:	4		
Col Aff:	FLORIDA DEPARTMENT OF ENVIRONMENTAL PROTECTION		
Ver Aff:	FLORIDA DEPARTMENT OF ENVIRONMENTAL PROTECTION		
Direct:			
Documents:	https://prodenv.dep.state.fl.us/DepNexus/public/electronic-documents/9817053/gis-facility!search		

FDEP Open Data - Storage Tank Contamination Monitoring (STCM)

Loc ID:	70386	***Rel Feat:***	CENTR
Site Type:	Fuel user/Non-retail	***El Datum:***	
Contam Ind:		***El Resolut:***	
Phone:	8504342355	***El Units:***	
Operator:	ISAAC JACKSON	***Map Src:***	imagerywithroads
Next action:	PLACARD 07-JUN-2023	***Map Scale:***	4514
Fin Respon:		***Coord Acc:***	4
Office:	NWD	***Alb East:***	89214.58
OOIC:	FACILITY	***Alb North:***	717743.26
Col Meth:	DPHO	***Datum:***	NAD83
Col Name:	WILLIAMS_CA	***Elevation:***	

Col Date:	7/17/2019	**Lat DD:**	30
Col Prog:	TANKS-PETROLEUM CONTAMINATION	**Lat MM:**	25
Ver Meth:	DPHO	**Lat SS:**	
Ver Name:	WILLIAMS_CA	**Long DD:**	87
Ver Prog:	TANKS-PETROLEUM CONTAMINATION	**Long MM:**	14
Ver Date:	7/17/2019	**Long SS:**	
Object ID:	70386		

Col Aff: FLORIDA DEPARTMENT OF ENVIRONMENTAL PROTECTION
Ver Aff: FLORIDA DEPARTMENT OF ENVIRONMENTAL PROTECTION
Documents: https://prodenv.dep.state.fl.us/DepNexus/public/electronic-documents/9817053/gis-facility!search

Storage Tank Contaminated Facility Name & Address Search Details

Name: Rehabilitation Center At Park Place Llc
1717 W Avery St
Pensacola, FL 32501
LL Method: DPHO
Account Owner: Rehabilitation Center At Park Place Llc
Contact: Isaac Jackson
Phone: 850-434-2355
District: NWD
County 1: 17 - Escambia
Latitude: 30:25:49.7316
Longitude: 87:14:20.1120

FDEP - Registered Tanks from Storage Tank Contamination Monitoring (STCM) Details

Tank No: A6048
Size: 1000
Content: Emerg Generator Diesel
Installed: 04/01/2019
Placement: ABOVE
Status: In Service
Construction: C - Steel
I - Double Wall
M - Spill Containment Bucket
P - Level Gauges/Alarms
Piping: B - Steel/Galvanized Metal
Monitoring: F - Monitor Dbl Wall Tank Space

21	1 of1	SSE	0.32 / 1,680.40	44.94 / -18	**Alice Williams Library/Day Care** **1015 N E St** **PENSACOLA FL 32501**	**FED BROWNFIELDS**

Property ID:	257078	**County:**	ESCAMBIA
Lat Measure:	30.422978983458	**Latitude (Map):**	30.4229789835
Long Measure:	-87.23021002823	**Longitude (Map):**	-87.2302100282

Property Name: Alice Williams Library/Day Care
Address: 1015 N E St
City: PENSACOLA
State Code: FL
Zip Code: 32501
Primary Name (Map): ALICE WILLIAMS LIBRARY/DAY CARE
Location Address (Map): 1015 N E ST
City Name (Map): PENSACOLA
County Name (Map): ESCAMBIA
State Code (Map): FL
Postal Code (Map): 32501
Data Source: Cleanups in My Community (CIMC) Cleanups and Grants Listing Export - Brownfield Properties; Cleanups in My Community (CIMC) Web Application - Brownfield Properties (Map)

Property Details (Cleanups in My Community)

ID No:		**Size Acres:**	.27
NFA Letter Date:		**Parcel No:**	000S009060013048 and 000S009060015048

Media Affected:		**Property Enrolled:**	Y
Media Cleaned Up:		**Radius:**	.5
Contaminants REC:		**Census Tract:**	
Contams Actionable:		**2010 # Below Poverty:**	1420.
Contams < Actionble:		**2010 Below Poverty:**	43.98
Contamnts Cleanup:		**2010 Median Income:**	2049.
Tanks Removal:		**2010 No Low Income:**	2087.
Cleanup Needed:	N	**2010 Low Income:**	64.63
Cleanup Treatment:		**2010 No Vacant Hous:**	256.
Excavation Disposl:		**2010 Vacant Housing:**	15.67
Contams Extractn:		**2010 # Unemployed:**	284.
Reduc Contams:		**2010 Unemployed:**	8.8
Additional Clnup:		**Tech Capping:**	
Institutional Cleanup:		**Secur Guard Fence:**	
Institutional Cleanup:		**Immobilization:**	
Engineering Needed:		**Eng Barriers:**	
Eng Control:		**Proprietary Cntrl:**	
Additnl Inst Control:		**Info Device:**	
Additnl Eng Control:		**Govt Cntrl:**	
Inst Control Date:		**Enf Permit Tool:**	
Eng Control Date:		**Clnup Struct Remov:**	
Property Alias:			
Property Owner:	Government		
Address Source URL:			
Address Source URL:			
Address Source URL:			
Other:			

Activity Details(Cleanups in My Community)

Coop Agmt No:	02D28822	**Redev Actvy Funded:**	Phase I Environmental Assessment
Program Name:	4B	**Redev Start Dt:**	
Activity Funded:		**Redev Compl date:**	
Type CA Fund:		**Redev Fund Entity:**	
Funding Entity:		**Redev Residential:**	
Assessmnt Start Dt:		**Redev Greenspace:**	
Assessmnt Compl Dt:		**Redev Industrial:**	
Clnup Actvy Start Dt:		**Redev Commercial:**	
Clnup Actvy Comp Dt:		**# of Redev Jobs:**	
Acres Cleaned Up:		**RLF Signed Dt:**	
Clnup Funding Src:		**RLF Intest Rate:**	
Clnup Entity Provid:		**RLF EPA Fund:**	
Signed Rpt Dt:		**RLF Cost Share:**	
Direct Clnup Tot Fnd:		**RLF Prog Income:**	
Direct Clnup Fnd Src:		**RLF Lvg Fund Src:**	
Fund Amt Expnded:		**RLF Lvg Fund Entity:**	
Source of Funding:		**RLF Lvg Fund Amt:**	
Past Use Resiential:		**RLF Subgrant Signed:**	
Past Use Greenspace:		**Subgrant EPA Fund:**	
Past Use Industrial:		**Subgrant Cost Shr:**	
Past Use Commercial:			
Coop Agmt Recipnt:	City of Pensacola		
Clnup Compet Doc2:			
Climate Adapt Mitg1:			
Climate Adapt Mitg2:			

Activity Details(Cleanups in My Community)

Coop Agmt No:	02D28822	**Redev Actvy Funded:**	Phase I Environmental Assessment
Program Name:	4B	**Redev Start Dt:**	
Activity Funded:		**Redev Compl date:**	
Type CA Fund:		**Redev Fund Entity:**	
Funding Entity:		**Redev Residential:**	
Assessmnt Start Dt:		**Redev Greenspace:**	
Assessmnt Compl Dt:		**Redev Industrial:**	
Clnup Actvy Start Dt:		**Redev Commercial:**	
Clnup Actvy Comp Dt:		**# of Redev Jobs:**	

Acres Cleaned Up:		***RLF Signed Dt:***	
Clnup Funding Src:		***RLF Intest Rate:***	
Clnup Entity Provid:		***RLF EPA Fund:***	
Signed Rpt Dt:		***RLF Cost Share:***	
Direct Clnup Tot Fnd:		***RLF Prog Income:***	
Direct Clnup Fnd Src:		***RLF Lvg Fund Src:***	
Fund Amt Expnded:		***RLF Lvg Fund Entity:***	
Source of Funding:		***RLF Lvg Fund Amt:***	
Past Use Resiential:		***RLF Subgrant Signed:***	
Past Use Greenspace:		***Subgrant EPA Fund:***	
Past Use Industrial:		***Subgrant Cost Shr:***	
Past Use Commercial:			
Coop Agmt Recipnt:	City of Pensacola		
Clnup Compet Doc2:			
Climate Adapt Mitg1:			
Climate Adapt Mitg2:			

Activity Details(Cleanups in My Community)

Coop Agmt No:	02D28822	***Redev Actvy Funded:***	Phase I Environmental Assessment
Program Name:	4B	***Redev Start Dt:***	
Activity Funded:	Phase I Environmental Assessment	***Redev Compl date:***	
Type CA Fund:		***Redev Fund Entity:***	
Funding Entity:	EPA	***Redev Residential:***	
Assessmnt Start Dt:	07/28/2023	***Redev Greenspace:***	
Assessmnt Compl Dt:	08/18/2023	***Redev Industrial:***	
Clnup Actvy Start Dt:		***Redev Commercial:***	
Clnup Actvy Comp Dt:		***# of Redev Jobs:***	
Acres Cleaned Up:		***RLF Signed Dt:***	
Clnup Funding Src:		***RLF Intest Rate:***	
Clnup Entity Provid:		***RLF EPA Fund:***	
Signed Rpt Dt:		***RLF Cost Share:***	
Direct Clnup Tot Fnd:		***RLF Prog Income:***	
Direct Clnup Fnd Src:		***RLF Lvg Fund Src:***	
Fund Amt Expnded:		***RLF Lvg Fund Entity:***	
Source of Funding:		***RLF Lvg Fund Amt:***	
Past Use Resiential:		***RLF Subgrant Signed:***	
Past Use Greenspace:		***Subgrant EPA Fund:***	
Past Use Industrial:		***Subgrant Cost Shr:***	
Past Use Commercial:			
Coop Agmt Recipnt:	City of Pensacola		
Clnup Compet Doc2:			
Climate Adapt Mitg1:			
Climate Adapt Mitg2:			

Brownfields Details

Registry I:	110071498704	***SF El He C:***	
EPA ID:		***SF IC Ind:***	
EPA Region:	04	***SF NPL Cod:***	
Cat No:		***SF NPL C 1:***	
RCRA Handl:		***FF SF Ind:***	
RCRA Curre:		***Map Symbol:***	B
RCRA Remed:		***Data Refre:***	04-Feb-2024
RCRA Const:		***New Site:***	
RCRA El He:		***BF RLF Gra:***	
RCRA El Gm:		***BF RLF Pil:***	
RCRA Rem 1:		***BF Assess :***	
RCRA Ec Gw:		***BF Cleanup:***	
RCRA Ec Ng:		***BF Tba Ind:***	
RCRA IC Ep:		***BF 128a In:***	
RCRA IC Gc:		***BF IC Code:***	U
RCRA IC ID:		***BF IC Gc I:***	U
RCRA IC Pr:		***BF IC Ep I:***	U
FF RCRA In:		***BF IC ID I:***	U
RCRA Ec Co:		***BF IC Pr I:***	U
RCRA IC Co:		***BF Assess1:***	Y

Map Key	Number of Records	Direction	Distance (mi/ft)	Elev/Diff (ft)	Site	DB

RCRA Gpra :		**BF Multipu:**	
RCRA Rem 2:		**BF Awp Ind:**	
RCRA Dru 1:		**BF Showcas:**	
SF Site ID:		**BF 128a P :**	
SF Ec Ind:		**Congressio:**	
SF El Gm C:		**Stimulus B:**	
Ind Name:			
Cat Name:			
Sub Name:			
Primary Name:	ALICE WILLIAMS LIBRARY/DAY CARE		
RCRA Drupa:			
Repow Ref :			
Url:	https://obipublic11.epa.gov/analytics/saw.dll?PortalPages&Action=Navigate&col1=ACRES_GRANT_EXPORT.PROPERTY_ID&val1=%22257078.0%22&PortalPath=/shared/CIMC/_portal/CIMC&Page=Profile+Page		
Census Url:	https://ejscreen.epa.gov/mapper/demogreportpdf.aspx?report=census2010sf1&coords=-87.23021002823%2C30.422978983458&feattype=point&radius=1.0		
ACS Url:	https://ejscreen.epa.gov/mapper/demogreportpdf.aspx?report=acs2017&coords=-87.23021002823%2C30.422978983458&feattype=point&radius=1.0		
SAA Site:			
Sf Brac Ty:			
Sf Archive:			
Sf Ffdocke:			
Sf Npl C 3:			
Sf Npl C 2:			
Sf Npl C 1:			
SF Site Na:			
SF Non N 1:			
SF Non N 2:			
SF Non N 3:			
SF Non Npl:			
BF Prope 1:	Alice Williams Library/Day Care		
RCRA Han 1:			
RCRA Rau I:			
REPOW BF:			
REPOW Re 1:			
REPOW Ref1:			

22	*1 of1*	*NNE*	*0.33 / 1,768.68*	*59.15 / -4*	***Palafox Corridor Redevelopment Area*** ***PENSACOLA FL***	***BROWNFIELD AREA***

Area ID:	BF179901000	**Latitude:**	30.4489
User Name:	MCCLAIN_B	**Longitude:**	-87.2293
Method:	SHP	**Latitude Degrees:**	30
County:	ESCAMBIA	**Latitude Minutes:**	26
District:	Northwest	**Latitude Seconds:**	55.92
Acreage:	609.00456281	**Longitude Degrees:**	-87
Resolution No:	99-1-6	**Longitude Minutes:**	13
Resolution Date:	16-SEP-99 12.00.00.000000 AM	**Longitude Seconds:**	45.66
Shape Area:		**X Coordinate:**	90186.16912964
Shape Length:		**Y Coordinate:**	719758.8513521
Date Stamp:	25-JUL-16 12.00.00.000000 AM		
Source:	The City of Pensacola		
Documents:	https://prodenv.dep.state.fl.us/DepNexus/public/electronic-documents/BF179901000/gis-facility!search		

23	*1 of1*	*N*	*0.34 / 1,803.20*	*76.66 / 13*	***1123 West Scott Street*** ***PENSACOLA FL***	***BROWNFIELD AREA***

Area ID:	BF170401000	**Latitude:**	30.43731502
User Name:	HORTON_L	**Longitude:**	-87.23179122
Method:	Paper	**Latitude Degrees:**	30
County:	ESCAMBIA	**Latitude Minutes:**	26
District:	Northwest	**Latitude Seconds:**	14.33408208

Map Key	Number of Records	Direction	Distance (mi/ft)	Elev/Diff (ft)	Site	DB

Acreage:	.25867	**Longitude Degrees:**	-87
Resolution No:	2004-74	**Longitude Minutes:**	13
Resolution Date:	06-MAY-04 12.00.00.000000 AM	**Longitude Seconds:**	54.44840856
Shape Area:		**X Coordinate:**	89918.32845901
Shape Length:		**Y Coordinate:**	718483.47790325
Date Stamp:	09-JUL-04 12.00.00.000000 AM		
Source:	Escambia County		
Documents:	https://prodenv.dep.state.fl.us/DepNexus/public/electronic-documents/BF170401000/gis-facility!search		

24	1 of1	WSW	0.34 / 1,809.48	81.38 / 18	WASHINGTON COURT HOUSING PENSACOLA FL	FUDS

FUDS Property No:	I04FL0848
EMS Map Link:	https://fudsportal.usace.army.mil/ems/inventory/map?id=60615
FUDS INST ID:	FL49799F465900
Status:	Properties without projects
SDS ID:	
NPL Status Code:	
Eligibility:	Eligible
Site Eligib:	
Current Owner:	LOCAL: CITY HOUSING AUTHORITY
Has Project:	No
DOD FUDS Pro:	I04FL0848
Project Required:	No
No Further Action:	
Congressional District:	01
Congressional Dist 117:	01
Media ID:	
Metadata ID:	
Feature Desc:	
EPA Region:	04
County:	ESCAMBIA
Latitude:	30.42555556
Longitude:	-87.23916667
Fiscal year:	2021
USACE Division:	SAD
USACE District:	Jacksonville District (SAJ)
Centroid Lat:	
Centroid Long:	
Se Anno Cad Data:	
Shape Length:	
Shape Area:	
Shape Len:	
X:	-87.239196777
Y:	30.425598145
Data Source:	U.S. Army Corps of Engineers Geospatial Open Data
Property History:	

Feature Description:

USED AS HOUSING

25	1 of1	WSW	0.34 / 1,809.50	81.61 / 18	WASHINGTON COURT HOUSING PENSACOLA FL 32501	ERIC

Eric ID:	ERIC_17606	**Offste Contami Key:**	CONTAMUNKNOWN
Site Status:	OPEN	**Se Anno Cad Data:**	
Source Facility ID:	115691	**State:**	FL
District:	NWD	**County Name:**	Escambia
WMD:	NWFWMD	**County ID:**	17
ICR Indicator:	NO	**Datum ID:**	NAD83
Discharge Date:		**Geometry:**	
Method ID:	UNKN	**X:**	-87.2391666904365

Map Key	Number of Records	Direction	Distance (mi/ft)	Elev/Diff (ft)	Site	DB

Object of Interest:	FACIL	**Y:**	30.425555507409
Proximit to Object:	ENTRA	**Lat DD:**	30
Collector Username:	ERIC_INIT_FEDFAC_LOAD	**Lat MM:**	25
Collect Date:	1/29/2015	**Lat SS:**	
Map Source:		**Long DD:**	87
Map Source Scale:	0	**Long MM:**	14
Intrpolation Scale:	0	**Long SS:**	
Coord Accuracy ID:	6	**Gis Albx:**	89176.560902
Site Phase Dsc:	Phase 0 - Discovery	**Gis Alby:**	717197.449889
Site Name:	Basewide- WASHINGTON COURT HOUSING		
Documents:	https://prodenv.dep.state.fl.us/DepNexus/public/electronic-documents/ERIC_17606/gis-facility!search		

Program Details

Program:	FORMERLY USED DEFENSE SITES
Program Type:	FUDS
Program Status:	ACTIVE
Site Manager:	

26	***1 of6***	***N***	***0.37 / 1,953.53***	***80.04 / 17***	***FOSTER PROPERTY 1123 W SCOTT ST PENSACOLA FL 32526***	***LST***

Facility ID:	9805497	**Score:**	
Facility Status:	CLOSED	**Score Effctve Date:**	
Facility Type:	I - County Government	**Score when Ranked:**	
Feature:		**Facility Name:**	FOSTER PROPERTY
Method:		**Address1:**	1123 W SCOTT ST
Rank:		**Address2:**	
Operator:	CYNTHIA WILLIAMS	**City:**	PENSACOLA
Phone:	(850)595-3475	**State:**	FL
Name Changed:		**Zip5:**	32526
Address Changed:	11/22/2004	**Zip4:**	
Prim Related Party:	57109	**District:**	NWD
Primary RP Role:	ACCOUNT OWNER	**County:**	ESCAMBIA
RP Begin Date:	11/22/2004	**County No:**	17
RP Name:	FOSTER PROPERTY - ESCAMBIA COUNTY	**Datum:**	
RP Address1:	1190 W LEONARD ST	**Lat DD:**	30
RP Address2:		**Lat MM:**	26
RP City:	PENSACOLA	**Lat SS:**	15.0288
RP State:	FL	**Long DD:**	87
RP Zip5:	32501	**Long MM:**	13
RP Zip4:		**Long SS:**	54.5448
Contact:	CYNTHIA WILLIAMS - COMUNITY REDEVELOPMENT	**Section:**	
RP Phone:	(850)595-3475	**Township:**	
RP Phone Ext.:		**Range:**	
RP Bad Addr Ind:	No		

Facility ID (Map):	9805497
Facility Type (Map):	County Government
Facility Status (Map):	CLOSED
Facility Name (Map):	FOSTER PROPERTY
Address (Map):	1123 W SCOTT ST
City (Map):	PENSACOLA
Zip5 (Map):	32526
County (Map):	ESCAMBIA
Lat DD (Map):	30
Lat MM (Map):	26
Lat SS (Map):	
Long DD (Map):	87
Long MM (Map):	13
Long SS (Map):	
Datum (Map):	WGS84
Geometry (Map):	
Rel Feat (Map):	ENTRA
Collection (Map):	DGPS
Collector (Map):	MONTGOMERY_MC

Collection Date (Map):	3/7/2003
Document Link (Map):	https://prodenv.dep.state.fl.us/DepNexus/public/electronic-documents/9805497/facility!search
Oculus Docs Inventory:	https://erisservice7.ecologeris.com/ErisExt/flo/ocure.ashx?ID=9805497&CAT=11
Information Portal Fac URL:	http://prodenv.dep.state.fl.us/DepNexus/public/facilitysearch?pagination=true&facility.id=9805497
Information Portal Doc URL:	http://prodenv.dep.state.fl.us/DepNexus/public/electronic-documents/9805497/facility!search
Source:	DEP; Storage Tanks & Contamination Monitoring, Discharge Info.; FDEP Open Data, Petroleum Contamination Monitoring (PCTS) Discharges (Map)

Discharge Cleanup Summary

Discharge Date:	12/14/2004
Cleanup Required:	R - CLEANUP REQUIRED
Discharge Cleanup Status:	NFA - NFA COMPLETE
Discharge Cleanup Stat Date:	03/22/2005
Eligibility Indicator:	I - INELIGIBLE
Site Manager:	
Site Manager End Date:	
Tank Office:	-

Task Info

SA Task ID:		**SR Soil Treatment:**	
SA Cleanup Resp:	-	**SR Other Treatment:**	
SA Actual Cost:		**SR Alt Proc Rec:**	
SA Complete Date:		**RAP Task ID:**	
SA Payment Date:		**RAP Clean Resp ID:**	-
SR Task ID:		**RAP Actual Cost:**	
SR Cleanup Resp:	-	**RAP Complete Date:**	
SR Actual Cost:		**RAP Payment Date:**	
SR Complete Date:		**RAP Last Ord Appr:**	
SR Payment Date:		**RA Task ID:**	76305
SR Oral Date:		**RA Cleanup Resp:**	-
SR Written Date:		**RA Yrs to Complete:**	0
SR Soil Removal:		**RA Actual Cost:**	
SR Free Prod Rmvl:		**Tank Office:**	-
SR Soil Ton Remove:			

SR Fund Elig Type:	-
SA Fund Elig Type:	-
RAP Fund Elig Type:	-
RA Fund Elig Type:	-
SR Alternate Procedure Status:	
SR Alt Procedure Status Dt:	
SR Alt Procedure Comment:	
SRC Action Type:	NFA - NO FURTHER ACTION
SRC Submit Date:	1/24/2005
SRC Review Date:	03-16-2005
SRC Complete Status:	A - APPROVED
SRC Comp Status Dt:	03-22-2005
SRC Issue Date:	03-22-2005
SRC Comments:	

Petroleum Cleanup PCT Facility Score

Related Party ID:	57109
RP Contact:	CYNTHIA WILLIAMS - COMUNITY REDEVELOPMENT
Facility Cleanup Status:	CMPL - COMPLETED
Bad Address Indicator:	N

Discharge Info (Map)

Discharge:	55905	**Eligibility:**	INELIGIBLE
Discharge 1:	14-Dec-2004	**Eligibility 1:**	
Discharge 2:	0	**Report Pha:**	COMPLETED
Discharge 3:	NFA	**Report Sub:**	COMPLETED

Map Key	Number of Records	Direction	Distance (mi/ft)	Elev/Diff (ft)	Site	DB

General Cl:	CLOSURE	**Report S 1:**	22-Mar-2005
Disch Clea:	22-Mar-2005	**Staff Assi:**	
Tank Offic:			

AST UST Discharges

Dep Co:	P	**Long MM:**	
CU Req:	R	**Long SS:**	
Score:		**Stat Desc:**	NFA COMPLETE
Descrip:	CLEANUP REQUIRED	**Fac Name:**	FOSTER PROPERTY
Discharge Date:	14-DEC-04	**Fac Type:**	I
Score Date:		**Type Desc:**	County Government
Stat Date:	22-MAR-2005	**Fac Addr:**	1123 W SCOTT ST
LL Meth:		**Fac City:**	PENSACOLA
Lat DD:		**Fac Zip:**	32526
Lat MM:		**County:**	17
Lat SS:		**Fac State:**	CLOSED
Long DD:		**Fac Phone:**	8505953475
Prg Desc:			

Ineligible Discharges

Discharge Date:	12/14/2004
Score:	
Current Status:	CLOSED
Facility:	FOSTER PROPERTY
Address:	1123 W SCOTT ST
City:	PENSACOLA
Zip:	32526
County:	ESCAMBIA
Owner:	FOSTER PROPERTY - ESCAMBIA COUNTY
Owner Address:	1190 W LEONARD ST
Ownercity:	PENSACOLA
Owner State:	FL
Owner Zip:	32501
Owner Phone:	(850)595-3475
Owner Email:	

Map Key	Number of Records	Direction	Distance (mi/ft)	Elev/Diff (ft)	Site	DB
26	2 of6	N	0.37 / 1,953.53	80.04 / 17	FORMER FOSTER PROPERTY-- 1123 W. SCOTT ST. 1123 WEST SCOTT STREET PENSACOLA FL	WCRPS

Site ID:	251469	**Coord Accuracy ID:**	3
Datum ID:	NAD83	**Zip5:**	32501
Method ID:	UNVR	**Zip4:**	
Feature:		**County ID:**	17
Object of Interest:	CAP_RAP SITE	**County:**	ESCAMBIA
Proximity to Object:	APPRX	**Lat DD:**	30
Interpolation Scale:		**Lat MM:**	26
Map Source:	1999 doqs	**Long DD:**	87
Map Source Scale:	5000	**Long MM:**	13
Collect Program ID:	CL		
Collect Username:	SHEA_K		
Collect Affiliation:			
Verifying Program ID:	CL		
Verify Method ID:	DPHO		
Verifier Username:	KNUTH_B		
Verifier Affiliation:	DEPARTMENT OF ENVIRONMENTAL PROTECTION		
Project Name:	FORMER FOSTER PROPERTY--1123 W. SCOTT ST.		
Documents:	https://prodenv.dep.state.fl.us/DepNexus/public/electronic-documents/COM_251469/gis-facility!search		

Project Details

Project ID:	289386	**District:**	NWD

Map Key	Number of Records	Direction	Distance (mi/ft)	Elev/Diff (ft)	Site	DB

OGC No:		**GIS ALBX:**	89984.11
Status:	CLOSED	**GIS ALBY:**	718502.29
Priority Score:		**Source:**	Closed Responsible Party Sites
Offsite COC:	N		
Contaminants:			

---

26 | **3 of6** | **N** | **0.37 / 1,953.53** | **80.04 / 17** | **FORMER FOSTER PROPERTY--ESCAMBIA CO. GOVERNMENT**
1123 WEST SCOTT STREET
PENSACOLA FL 32501 | **ERIC**

Eric ID:	ERIC_12228	**Offste Contami Key:**	NOCONTAM
Site Status:	CLOSED	**Se Anno Cad Data:**	
Source Facility ID:	137651	**State:**	FL
District:	NWD	**County Name:**	Escambia
WMD:	NWFWMD	**County ID:**	17
ICR Indicator:	NO	**Datum ID:**	NAD83
Discharge Date:		**Geometry:**	
Method ID:	DPHO	**X:**	-87.2311110983729
Object of Interest:	CAP_R	**Y:**	30.4374999590987
Proximit to Object:	APPRX	**Lat DD:**	30
Collector Username:	SHEA_K	**Lat MM:**	26
Collect Date:		**Lat SS:**	
Map Source:	1999 doqs	**Long DD:**	87
Map Source Scale:	5000	**Long MM:**	13
Intrpolation Scale:	0	**Long SS:**	
Coord Accuracy ID:	3	**Gis Albx:**	89984.11
Site Phase Dsc:	Phase 5 - Cleanup Complete	**Gis Alby:**	718502.29
Site Name:	FORMER FOSTER PROPERTY--1123 W. SCOTT ST.		
Documents:	https://prodenv.dep.state.fl.us/DepNexus/public/electronic-documents/ERIC_12228/gis-facility!search		

Program Details

Program:	Responsible Party Cleanup
Program Type:	RESPONSPARTY
Program Status:	COMPLETE
Site Manager:	K Shea

---

26 | **4 of6** | **N** | **0.37 / 1,953.53** | **80.04 / 17** | **FORMER FOSTER PROPERTY--**
1123 W. SCOTT ST.
1123 WEST SCOTT STREET
PENSACOLA FL 32501 | **DWM CONTAM**

Facility ID:	137651	**Contact:**	
Site ID:	ERIC_12228	**Phone:**	
Program Area:		**Method:**	
Facility Type:		**Datum:**	
Fac Type:		**Related Party ID:**	
County ID:	17	**Primary RP Role:**	
Ftc1 Fac Type ID:		**RP Begin Date:**	
Stcm Facility Type:	FIESTA	**RP Address1:**	
District:	NWD	**RP Address2:**	
Site Status:		**RP City:**	
Section:		**RP State:**	
Township:		**RP Zip5:**	
County:	Escambia	**RP Zip4:**	
Range:		**RP Phone:**	
Rank:		**RP Extension:**	
Operator:		**RP Bad Addr Ind:**	
Name Changed:		**RP Name:**	
Addr Changed:			
Facility Name:	FORMER FOSTER PROPERTY--ESCAMBIA CO. GOVERNMENT		
Description:			

Program Details

Map Key	Number of Records	Direction	Distance (mi/ft)	Elev/Diff (ft)	Site	DB

Facility Status:		**Staff Assigned:**	
Offsite Contam:		**Priority:**	
Priority Score:		**Score Effective Dt:**	
Project Coordinato:		**Score When Ranked:**	
Program Eligible:		**District:**	
Ineligible:		**Datum:**	NAD83
Program Area:	RESPONSPARTY	**Method:**	DPHO
Site Manager:	K Shea	**Lat DD:**	30
Discharge Date:		**Lat MM:**	26
Discharge Eligibil:		**Lat SS:**	14.9905
Eligibility Progrm:		**Long DD:**	87
Cleanup Status:	Closed-ERIC	**Long MM:**	13
Closure Type:		**Long SS:**	52.0037
Closure Date:			

26	5 of6	N	0.37 / 1,953.53	80.04 / 17	**FOSTER PROPERTY** **1123 W SCOTT ST** **PENSACOLA FL 32526**	STCS

Facility ID:	9805497	**Clnup Cd (OD):**	CMPL
Type:	I - County Government	**Fac Clnup Stat (OD):**	COMPLETED
Status:	Closed	**Clnup Dt (OD):**	2005/03/27
Status (OD):	REVIEWED	**Status (Map):**	REVIEWED
Fac Stat (OD):	CLOSED	**Contam (Map):**	
Fac Code (OD):	I	**Fac Type (Map):**	County Government
Fac Type (OD):	County Government	**Fac Stat (Map):**	CLOSED
Fac Name (OD):	FOSTER PROPERTY		
Address (OD):	1123 W SCOTT ST		
City (OD):	PENSACOLA		
County (OD):	ESCAMBIA		
Zip5 (OD):	32526		
Name (Map):	FOSTER PROPERTY		
Address (Map):	1123 W SCOTT ST		
City (Map):	PENSACOLA		
County (Map):	17		
Zip4 (Map):	0		
Zip5 (Map):	32526		
Address Line 1:	1123 W Scott St		
Address Line 2:			
City:	Pensacola		
County:	ESCAMBIA		
State:	FL		
Zip:	32526		
Report Source:	FDEP Geospatial Open Data - Registered Tanks from Storage Tank Contamination Monitoring (STCM)(OD); FDEP Geospatial Open Data - Storage Tank Contamination Monitoring (STCM)(Map); Storage Tank Contaminated Facility Name and Address Search		

FDEP Storage Tank Monitoring Open Data Details

Object ID:	59561	**Map Src:**	
X:	-87.2318180000021	**Map Scale:**	0
Y:	30.4375080008275	**Elevation:**	
Regulated:	NO	**El Datum:**	
Col Meth:	DGPS	**El Resolut:**	
Col Name:	MONTGOMERY_MC	**El Units:**	
Col Date:	07-Mar-2003	**ALB East:**	0.0
Col Prog:	TANKS-PETROLEUM CONTAMINATION	**ALB North:**	0.0
Ver Meth:	DPHO	**Loc ID:**	58807
Ver Name:	MONTGOMERY_M17	**Lat DD:**	30
Ver Prog:	TANKS-PETROLEUM CONTAMINATION	**Lat MM:**	26
Ver Date:	15-Oct-2003	**Lat SS:**	
OOIC:	FACILITY	**Long DD:**	87
Rel Feat:	ENTRA	**Long MM:**	13
Datum:	WGS84	**Long SS:**	
Coord Acc:	3		
Col Aff:	TKESPH		

Ver Aff: COUNTY HEALTH DEPARTMENT
Direct:
Documents: https://prodenv.dep.state.fl.us/DepNexus/public/electronic-documents/9805497/gis-facility!search

FDEP Open Data - Storage Tank Contamination Monitoring (STCM)

Loc ID:	58807	***Rel Feat:***	ENTRA
Site Type:	County Government	***El Datum:***	
Contam Ind:		***El Resolut:***	
Phone:	8505953475	***El Units:***	
Operator:	CYNTHIA WILLIAMS	***Map Src:***	
Next action:		***Map Scale:***	0
Fin Respon:		***Coord Acc:***	3
Office:	NWD	***Alb East:***	0.0
OOIC:	FACILITY	***Alb North:***	0.0
Col Meth:	DGPS	***Datum:***	WGS84
Col Name:	MONTGOMERY_MC	***Elevation:***	
Col Date:	3/7/2003	***Lat DD:***	30
Col Prog:	TANKS-PETROLEUM CONTAMINATION	***Lat MM:***	26
Ver Meth:	DPHO	***Lat SS:***	
Ver Name:	MONTGOMERY_M17	***Long DD:***	87
Ver Prog:	TANKS-PETROLEUM CONTAMINATION	***Long MM:***	13
Ver Date:	10/15/2003	***Long SS:***	
Object ID:	58807		

Col Aff: TKESPH
Ver Aff: COUNTY HEALTH DEPARTMENT
Documents: https://prodenv.dep.state.fl.us/DepNexus/public/electronic-documents/9805497/gis-facility!search

Storage Tank Contaminated Facility Name & Address Search Details

Name: Foster Property
1123 W Scott St
Pensacola, FL 32526
LL Method: DGPS
Account Owner: Foster Property - Escambia County
Contact: Cynthia Williams
Phone: 850-595-3475
District: NWD
County 1: 17 - Escambia
Latitude: 30:26:15.0288
Longitude: 87:13:54.5448

FDEP - Registered Tanks from Storage Tank Contamination Monitoring (STCM) Details

Tank No: 2
Size: 1000
Content: Unknown/Not Reported
Installed:
Placement: UNDER
Status: Removed from Site
Construction:
Piping:
Monitoring:

FDEP - Registered Tanks from Storage Tank Contamination Monitoring (STCM) Details

Tank No: 1
Size: 550
Content: Unknown/Not Reported
Installed:
Placement: UNDER
Status: Removed from Site
Construction:
Piping:

Monitoring:

FDEP - Registered Tanks from Storage Tank Contamination Monitoring (STCM) Details

Tank No: 3
Size: 550
Content: Unknown/Not Reported
Installed:
Placement: UNDER
Status: Removed from Site
Construction:
Piping:
Monitoring:

---

26 | **6 of6** | **N** | **0.37 / 1,953.53** | **80.04 / 17** | **FOSTER PROPERTY**
1123 W SCOTT ST
PENSACOLA FL 32526 | **DWM CONTAM**

Facility ID: 9805497
Site ID: 9805497
Program Area:
Facility Type:
Fac Type:
County ID: 17
Ftc1 Fac Type ID: I
Stcm Facility Type: I
District: NWD
Site Status:
Section:
Township:
County: Escambia
Range:
Rank:
Operator:
Name Changed:
Addr Changed:
Facility Name: FOSTER PROPERTY
Description: County Government

Contact:
Phone:
Method:
Datum:
Related Party ID:
Primary RP Role:
RP Begin Date:
RP Address1:
RP Address2:
RP City:
RP State:
RP Zip5:
RP Zip4:
RP Phone:
RP Extension:
RP Bad Addr Ind:
RP Name:

Program Details

Facility Status:
Offsite Contam:
Priority Score:
Project Coordinato:
Program Eligible:
Ineligible:
Program Area: PETROLEUM
Site Manager:
Discharge Date: 12/14/2004
Discharge Eligibil: I
Eligibility Progrm:
Cleanup Status: CLOSED-STCM
Closure Type: NFA
Closure Date: 3/22/2005

Staff Assigned:
Priority:
Score Effective Dt:
Score When Ranked:
District:
Datum:
Method:
Lat DD:
Lat MM:
Lat SS:
Long DD:
Long MM:
Long SS:

---

27 | **1 of4** | **NNE** | **0.40 / 2,093.19** | **62.77 / -1** | **SIX BROTHERS FOOD MARKET**
2500 N E ST
PENSACOLA FL 32501-1619 | **LST**

Facility ID: 8945105
Facility Status: CLOSED
Facility Type: A - Retail Station
Feature:
Method: DGPS

Score: 75
Score Effctve Date: 08/28/1998
Score when Ranked: 75
Facility Name: SIX BROTHERS FOOD MARKET
Address1: 2500 N E ST

Map Key	Number of Records	Direction	Distance (mi/ft)	Elev/Diff (ft)	Site	DB

Rank:	674	**Address2:**	
Operator:	QADER, RASEM A	**City:**	PENSACOLA
Phone:	(904)484-9171	**State:**	FL
Name Changed:		**Zip5:**	32501
Address Changed:		**Zip4:**	1619
Prim Related Party:	1401	**District:**	NWD
Primary RP Role:	ACCOUNT OWNER	**County:**	ESCAMBIA
RP Begin Date:	05/20/1994	**County No:**	17
RP Name:	MOHAMMAD, MOHAMMAD ABDULMAJID	**Datum:**	0
RP Address1:	2500 NORTH E ST	**Lat DD:**	30
RP Address2:		**Lat MM:**	26
RP City:	PENSACOLA	**Lat SS:**	15.5333
RP State:	FL	**Long DD:**	87
RP Zip5:	32501	**Long MM:**	13
RP Zip4:		**Long SS:**	43.8012
Contact:	RADEM A QADER	**Section:**	018
RP Phone:	(904)484-9171	**Township:**	02S
RP Phone Ext.:		**Range:**	30W
RP Bad Addr Ind:	No		

Facility ID (Map):	8945105
Facility Type (Map):	Retail Station
Facility Status (Map):	CLOSED
Facility Name (Map):	SIX BROTHERS FOOD MARKET
Address (Map):	2500 N E ST
City (Map):	PENSACOLA
Zip5 (Map):	32501
County (Map):	ESCAMBIA
Lat DD (Map):	30
Lat MM (Map):	26
Lat SS (Map):	
Long DD (Map):	87
Long MM (Map):	13
Long SS (Map):	
Datum (Map):	NAD83
Geometry (Map):	
Rel Feat (Map):	EXACT
Collection (Map):	DPHO
Collector (Map):	bayevsky_a
Collection Date (Map):	7/6/2015
Document Link (Map):	https://prodenv.dep.state.fl.us/DepNexus/public/electronic-documents/8945105/facility!search
Oculus Docs Inventory:	https://erisservice7.ecologeris.com/ErisExt/flo/ocure.ashx?ID=8945105&CAT=11
Information Portal Fac URL:	http://prodenv.dep.state.fl.us/DepNexus/public/facilitysearch?pagination=true&facility.id=8945105
Information Portal Doc URL:	http://prodenv.dep.state.fl.us/DepNexus/public/electronic-documents/8945105/facility!search
Source:	DEP; Storage Tanks & Contamination Monitoring, Discharge Info.; FDEP Open Data, Petroleum Contamination Monitoring (PCTS) Discharges (Map)

Discharge Cleanup Summary

Discharge Date:	06/01/1992
Cleanup Required:	R - CLEANUP REQUIRED
Discharge Cleanup Status:	SRCR - SRCR COMPLETE
Discharge Cleanup Stat Date:	06/25/2019
Eligibility Indicator:	E - ELIGIBLE
Site Manager:	GALLMAN_RJ
Site Manager End Date:	11/12/2020
Tank Office:	PCLP17 - FL DOH IN ESCAMBIA COUNTY

Contaminated Media

Contaminated Drinking Wells:	
Contaminated Mntring Wells:	
Contaminated Soil:	
Contaminated Surface Water:	
Contaminated Ground Water:	
Pollutant:	B - Unleaded Gas
Other Description:	
Gallons Discharged:	

Petroleum Cleanup Program Eligibility

Cleanup Program: A - ABANDONED TANK RESTORATION PROGRAM
Eligibility Status: ELIGIBLE

Task Info

SA Task ID: 1271
SA Cleanup Resp: ST - STATE
SA Actual Cost:
SA Complete Date:
SA Payment Date:
SR Task ID:
SR Cleanup Resp: -
SR Actual Cost:
SR Complete Date:
SR Payment Date:
SR Oral Date:
SR Written Date:
SR Soil Removal:
SR Free Prod Rmvl:
SR Soil Ton Remove:
SR Fund Elig Type: -
SA Fund Elig Type: -
RAP Fund Elig Type: -
RA Fund Elig Type: -
SR Alternate Procedure Status:
SR Alt Procedure Status Dt:
SR Alt Procedure Comment:
SRC Action Type: -
SRC Submit Date:
SRC Review Date:
SRC Complete Status: -
SRC Comp Status Dt:
SRC Issue Date:
SRC Comments:

SR Soil Treatment:
SR Other Treatment:
SR Alt Proc Rec:
RAP Task ID: 1272
RAP Clean Resp ID: ST - STATE
RAP Actual Cost:
RAP Complete Date: 03-31-2003
RAP Payment Date:
RAP Last Ord Appr:
RA Task ID: 1273
RA Cleanup Resp: ST - STATE
RA Yrs to Complete:
RA Actual Cost:
Tank Office: PCLP17 - Escambia County

Petroleum Cleanup Funding Cap Encumbrance to Date

FCFS: $0.00
LPSPASM: $44,073.00
SPASM: $0.00
NPDES: $0.00
Utility 1 Time Payments: $67,099.42
All Wo Ta Co Pos Encumbered: $1,761,275.87
Wo Ta Co Pos Exclu from Cap: $0.00
Ttl Amnt Encumbered to Date: $1,872,448.29
Ttl Amnt Encumbered Towar: $1,872,448.29

Petroleum Cleanup PCT Facility Score

Related Party ID: 1401
RP Contact: RADEM A QADER
Facility Cleanup Status: CMPL - COMPLETED
Bad Address Indicator: N

Discharge Info (Map)

Discharge: 563
Discharge 1: 01-Jun-1992
Discharge 2: 75
Discharge 3: SRCR

Eligibility: ELIGIBLE
Eligibility 1: ATRP
Report Pha: COMPLETED
Report Sub: COMPLETED

Map Key	Number of Records	Direction	Distance (mi/ft)	Elev/Diff (ft)	Site	DB

General Cl:	CLOSURE	**Report S 1:**	25-Jun-2019
Disch Clea:	25-Jun-2019	**Staff Assi:**	
Tank Offic:	FL DOH IN ESCAMBIA COUNTY		

AST UST Discharges

Dep Co:	P	**Long MM:**	13
CU Req:	R	**Long SS:**	43.806
Score:	00075	**Stat Desc:**	SRCR COMPLETE
Descrip:	CLEANUP REQUIRED	**Fac Name:**	SIX BROTHERS FOOD MARKET
Discharge Date:	01-JUN-92	**Fac Type:**	A
Score Date:	21-OCT-2010	**Type Desc:**	Retail Station
Stat Date:	25-JUN-2019	**Fac Addr:**	2500 N E ST
LL Meth:	DGPS	**Fac City:**	PENSACOLA
Lat DD:	30	**Fac Zip:**	32501
Lat MM:	26	**County:**	17
Lat SS:	15.5436	**Fac State:**	CLOSED
Long DD:	87	**Fac Phone:**	9044849171
Prg Desc:	ABANDONED TANK RESTORATION PROGRAM		

Eligible Discharges

Program:	ATRP
Current Status:	CLOSED
Discharge Date:	06/01/1992
Score:	75
Facility:	SIX BROTHERS FOOD MARKET
Address:	2500 N E ST
City:	PENSACOLA
Zip:	32501
County:	ESCAMBIA
Owner:	MOHAMMAD, MOHAMMAD ABDULMAJID
Owner Address:	2500 NORTH E ST
Owner City:	PENSACOLA
Owner State:	FL
Owner Zip:	32501
Owner Phone:	(904)484-9171
Owner Email:	

27	2 of4	NNE	0.40 / 2,093.19	62.77 / -1	**SIX BROTHERS FOOD MARKET** **2500 N E ST** **PENSACOLA FL 32501**	DWM CONTAM

Facility ID:	8945105	**Contact:**	
Site ID:		**Phone:**	
Program Area:	Storage Tanks	**Method:**	
Facility Type:		**Datum:**	
Fac Type:		**Related Party ID:**	
County ID:		**Primary RP Role:**	
Ftc1 Fac Type ID:		**RP Begin Date:**	
Stcm Facility Type:		**RP Address1:**	
District:		**RP Address2:**	
Site Status:		**RP City:**	
Section:	18	**RP State:**	
Township:	02S	**RP Zip5:**	
County:	ESCAMBIA	**RP Zip4:**	
Range:	30W	**RP Phone:**	
Rank:		**RP Extension:**	
Operator:		**RP Bad Addr Ind:**	
Name Changed:		**RP Name:**	
Addr Changed:			
Facility Name:			
Description:			

Program Details

Facility Status:	CLOSED	**Staff Assigned:**	
Offsite Contam:		**Priority:**	
Priority Score:	75	**Score Effective Dt:**	
Project Coordinato:		**Score When Ranked:**	
Program Eligible:		**District:**	NWD
Ineligible:		**Datum:**	0
Program Area:		**Method:**	DGPS
Site Manager:		**Lat DD:**	30
Discharge Date:		**Lat MM:**	26
Discharge Eligibil:		**Lat SS:**	15.5333
Eligibility Progrm:		**Long DD:**	87
Cleanup Status:		**Long MM:**	13
Closure Type:		**Long SS:**	43.8012
Closure Date:			

27 | **3 of4** | **NNE** | **0.40 / 2,093.19** | **62.77 / -1** | **SIX BROTHERS FOOD MARKET**
2500 N E ST
PENSACOLA FL 32501 | **STCS**

Facility ID:	8945105	**Clnup Cd (OD):**	CMPL
Type:	A - Retail Station	**Fac Clnup Stat (OD):**	COMPLETED
Status:	Closed	**Clnup Dt (OD):**	2019/06/25
Status (OD):	REVIEWED	**Status (Map):**	REVIEWED
Fac Stat (OD):	CLOSED	**Contam (Map):**	
Fac Code (OD):	A	**Fac Type (Map):**	Retail Station
Fac Type (OD):	Retail Station	**Fac Stat (Map):**	CLOSED
Fac Name (OD):	SIX BROTHERS FOOD MARKET		
Address (OD):	2500 N E ST		
City (OD):	PENSACOLA		
County (OD):	ESCAMBIA		
Zip5 (OD):	32501		
Name (Map):	SIX BROTHERS FOOD MARKET		
Address (Map):	2500 N E ST		
City (Map):	PENSACOLA		
County (Map):	17		
Zip4 (Map):	1619		
Zip5 (Map):	32501		
Address Line 1:	2500 N E St		
Address Line 2:			
City:	Pensacola		
County:	ESCAMBIA		
State:	FL		
Zip:	32501- 1619		
Report Source:	FDEP Geospatial Open Data - Registered Tanks from Storage Tank Contamination Monitoring (STCM)(OD); FDEP Geospatial Open Data - Storage Tank Contamination Monitoring (STCM)(Map); Storage Tank Contaminated Facility Name and Address Search		

FDEP Storage Tank Monitoring Open Data Details

Object ID:	33505	**Map Src:**	imagery_11_13
X:	-87.2288336666684	**Map Scale:**	500
Y:	30.437648138892	**Elevation:**	
Regulated:	NO	**El Datum:**	
Col Meth:	DPHO	**El Resolut:**	
Col Name:	bayevsky_a	**El Units:**	
Col Date:	06-Jul-2015	**ALB East:**	90203.0
Col Prog:	TANKS-PETROLEUM CONTAMINATION	**ALB North:**	718513.0
Ver Meth:	DPHO	**Loc ID:**	900
Ver Name:	bayevsky_a	**Lat DD:**	30
Ver Prog:	TANKS-PETROLEUM CONTAMINATION	**Lat MM:**	26
Ver Date:	06-Jul-2015	**Lat SS:**	
OOIC:	FACILITY	**Long DD:**	87
Rel Feat:	EXACT	**Long MM:**	13
Datum:	NAD83	**Long SS:**	
Coord Acc:	4		
Col Aff:	DEPARTMENT OF ENVIRONMENTAL PROTECTION		

Ver Aff:	DEPARTMENT OF ENVIRONMENTAL PROTECTION
Direct:	
Documents:	https://prodenv.dep.state.fl.us/DepNexus/public/electronic-documents/8945105/gis-facility!search

FDEP Open Data - Storage Tank Contamination Monitoring (STCM)

Loc ID:	900	***Rel Feat:***	EXACT
Site Type:	Retail Station	***El Datum:***	
Contam Ind:		***El Resolut:***	
Phone:	9044849171	***El Units:***	
Operator:	QADER, RASEM A	***Map Src:***	imagery_11_13
Next action:		***Map Scale:***	500
Fin Respon:		***Coord Acc:***	4
Office:	NWD	***Alb East:***	90203.0
OOIC:	FACILITY	***Alb North:***	718513.0
Col Meth:	DPHO	***Datum:***	NAD83
Col Name:	bayevsky_a	***Elevation:***	
Col Date:	7/6/2015	***Lat DD:***	30
Col Prog:	TANKS-PETROLEUM CONTAMINATION	***Lat MM:***	26
Ver Meth:	DPHO	***Lat SS:***	
Ver Name:	bayevsky_a	***Long DD:***	87
Ver Prog:	TANKS-PETROLEUM CONTAMINATION	***Long MM:***	13
Ver Date:	7/6/2015	***Long SS:***	
Object ID:	900		
Col Aff:	DEPARTMENT OF ENVIRONMENTAL PROTECTION		
Ver Aff:	DEPARTMENT OF ENVIRONMENTAL PROTECTION		
Documents:	https://prodenv.dep.state.fl.us/DepNexus/public/electronic-documents/8945105/gis-facility!search		

Storage Tank Contaminated Facility Name & Address Search Details

Name:	Six Brothers Food Market 2500 N E St Pensacola, FL 32501- 1619
LL Method:	DPHO - Differentially Corrected GPS
Account Owner:	Mohammad, Mohammad Abdulmajid
Contact:	Qader, Rasem A
Phone:	904-484-9171
District:	NWD
County 1:	17 - Escambia
Latitude:	30:26:15.5333
Longitude:	87:13:43.8012

FDEP - Registered Tanks from Storage Tank Contamination Monitoring (STCM) Details

Tank No:	3
Size:	8000
Content:	Unleaded Gas
Installed:	06/01/1971
Placement:	UNDER
Status:	Removed from Site
Construction:	
Piping:	
Monitoring:	

FDEP - Registered Tanks from Storage Tank Contamination Monitoring (STCM) Details

Tank No:	1
Size:	8000
Content:	Unleaded Gas
Installed:	06/01/1971
Placement:	UNDER
Status:	Removed from Site
Construction:	
Piping:	

Monitoring:

FDEP - Registered Tanks from Storage Tank Contamination Monitoring (STCM) Details

Tank No: 2
Size: 8000
Content: Unleaded Gas
Installed: 06/01/1971
Placement: UNDER
Status: Removed from Site
Construction:
Piping:
Monitoring:

---

27 | **4 of4** | **NNE** | **0.40 / 2,093.19** | **62.77 / -1** | **SIX BROTHERS FOOD MARKET**
2500 N E ST
PENSACOLA FL 32501
DWM CONTAM

Facility ID: 8945105
Site ID: 8945105
Program Area:
Facility Type:
Fac Type:
County ID: 17
Ftc1 Fac Type ID: A
Stcm Facility Type: A
District: NWD
Site Status:
Section: 18
Township: 02S
County: Escambia
Range: 30W
Rank:
Operator:
Name Changed:
Addr Changed:
Facility Name: SIX BROTHERS FOOD MARKET
Description: Retail Station

Contact:
Phone:
Method:
Datum:
Related Party ID:
Primary RP Role:
RP Begin Date:
RP Address1:
RP Address2:
RP City:
RP State:
RP Zip5:
RP Zip4:
RP Phone:
RP Extension:
RP Bad Addr Ind:
RP Name:

Program Details

Facility Status:
Offsite Contam:
Priority Score: 75
Project Coordinato:
Program Eligible:
Ineligible:
Program Area: PETROLEUM
Site Manager:
Discharge Date: 6/1/1992
Discharge Eligibil: E
Eligibility Progrm: ATRP
Cleanup Status: CLOSED-STCM
Closure Type: SRCR
Closure Date: 6/25/2019

Staff Assigned:
Priority:
Score Effective Dt:
Score When Ranked:
District:
Datum: 0
Method: DGPS
Lat DD: 30
Lat MM: 26
Lat SS: 15.5436
Long DD: 87
Long MM: 13
Long SS: 43.806

---

28 | **1 of1** | **W** | **0.41 / 2,138.75** | **65.37 / 2** | **MATTHEWS CLEANERS**
1616 N PACE BLVD
PENSACOLA FL 32505
STCS

Facility ID: 9600496
Type: 3 - Dry Drop-Off
Status: Open-Nsh
Status (OD): REVIEWED
Fac Stat (OD): OPEN-NSH

Clnup Cd (OD):
Fac Clnup Stat (OD):
Clnup Dt (OD):
Status (Map): REVIEWED
Contam (Map):

Fac Code (OD):	3	**Fac Type (Map):**	Dry drop-off
Fac Type (OD):	Dry drop-off	**Fac Stat (Map):**	OPEN-NSH
Fac Name (OD):	MATTHEWS CLEANERS		
Address (OD):	1616 N PACE BLVD		
City (OD):	PENSACOLA		
County (OD):	ESCAMBIA		
Zip5 (OD):	32505		
Name (Map):	MATTHEWS CLEANERS		
Address (Map):	1616 N PACE BLVD		
City (Map):	PENSACOLA		
County (Map):	17		
Zip4 (Map):	0		
Zip5 (Map):	32505		
Address Line 1:	1616 N Pace Blvd		
Address Line 2:			
City:	Pensacola		
County:	ESCAMBIA		
State:	FL		
Zip:	32505		
Report Source:	FDEP Geospatial Open Data - Registered Tanks from Storage Tank Contamination Monitoring (STCM)(OD); FDEP Geospatial Open Data - Storage Tank Contamination Monitoring (STCM)(Map); Storage Tank Contaminated Facility Name and Address Search		

FDEP Storage Tank Monitoring Open Data Details

Object ID:	51208	**Map Src:**	1999 doqs
X:	-87.2399224722249	**Map Scale:**	2958
Y:	30.4299961666693	**Elevation:**	
Regulated:	NO	**El Datum:**	
Col Meth:	DPHO	**El Resolut:**	
Col Name:	BULLOCK_SA	**El Units:**	
Col Date:	05-Mar-2004	**ALB East:**	89116.98
Col Prog:	TANKS-PETROLEUM CONTAMINATION	**ALB North:**	717691.85
Ver Meth:	DPHO	**Loc ID:**	49703
Ver Name:	BULLOCK_SA	**Lat DD:**	30
Ver Prog:	TANKS-PETROLEUM CONTAMINATION	**Lat MM:**	25
Ver Date:	05-Mar-2004	**Lat SS:**	
OOIC:	FACILITY	**Long DD:**	87
Rel Feat:	EXACT	**Long MM:**	14
Datum:	HARN	**Long SS:**	
Coord Acc:	4		
Col Aff:	DEPARTMENT OF ENVIRONMENTAL PROTECTION		
Ver Aff:	DEPARTMENT OF ENVIRONMENTAL PROTECTION		
Direct:			
Documents:	https://prodenv.dep.state.fl.us/DepNexus/public/electronic-documents/9600496/gis-facility!search		

FDEP Open Data - Storage Tank Contamination Monitoring (STCM)

Loc ID:	49703	**Rel Feat:**	EXACT
Site Type:	Dry drop-off	**El Datum:**	
Contam Ind:		**El Resolut:**	
Phone:	9044345740	**El Units:**	
Operator:		**Map Src:**	1999 doqs
Next action:		**Map Scale:**	2958
Fin Respon:		**Coord Acc:**	4
Office:	NWD	**Alb East:**	89116.98
OOIC:	FACILITY	**Alb North:**	717691.85
Col Meth:	DPHO	**Datum:**	HARN
Col Name:	BULLOCK_SA	**Elevation:**	
Col Date:	3/5/2004	**Lat DD:**	30
Col Prog:	TANKS-PETROLEUM CONTAMINATION	**Lat MM:**	25
Ver Meth:	DPHO	**Lat SS:**	
Ver Name:	BULLOCK_SA	**Long DD:**	87
Ver Prog:	TANKS-PETROLEUM CONTAMINATION	**Long MM:**	14
Ver Date:	3/5/2004	**Long SS:**	
Object ID:	49703		
Col Aff:	DEPARTMENT OF ENVIRONMENTAL PROTECTION		

Map Key	Number of Records	Direction	Distance (mi/ft)	Elev/Diff (ft)	Site	DB

Ver Aff: DEPARTMENT OF ENVIRONMENTAL PROTECTION
Documents: https://prodenv.dep.state.fl.us/DepNexus/public/electronic-documents/9600496/gis-facility!search

Storage Tank Contaminated Facility Name & Address Search Details

Name: Matthews Cleaners
1616 N Pace Blvd
Pensacola, FL 32505
LL Method: DPHO - Differentially Corrected GPS
Account Owner: Matthews Cleaners
Contact:
Phone: 904-434-5740
District: NWD
County 1: 17 - Escambia
Latitude: 30:25:47.9862
Longitude: 87:14:23.7209

29	1 of3	WSW	0.41 / 2,139.11	74.17 / 11	LEES WINDOW & SCREEN PRODUCTS INC GODFREY ST & PACE BLVD PENSACOLA FL 32505	LST

Facility ID:	8942961	**Score:**	80
Facility Status:	CLOSED	**Score Effctve Date:**	08/28/1998
Facility Type:	C - Fuel user/Non-retail	**Score when Ranked:**	
Feature:		**Facility Name:**	LEES WINDOW & SCREEN PRODUCTS INC
Method:	DGPS	**Address1:**	GODFREY ST & PACE BLVD
Rank:		**Address2:**	
Operator:	THOMAS L LEE	**City:**	PENSACOLA
Phone:	(904)623-4979	**State:**	FL
Name Changed:		**Zip5:**	32505
Address Changed:		**Zip4:**	
Prim Related Party:	12776	**District:**	NWD
Primary RP Role:	ACCOUNT OWNER	**County:**	ESCAMBIA
RP Begin Date:	05/20/1994	**County No:**	17
RP Name:	LEE WINDOW & SCREEN PRODUCTS	**Datum:**	0
RP Address1:	5290 DURANGO CT	**Lat DD:**	30
RP Address2:		**Lat MM:**	25
RP City:	PENSACOLA	**Lat SS:**	36.9593
RP State:	FL	**Long DD:**	87
RP Zip5:	32505	**Long MM:**	14
RP Zip4:		**Long SS:**	27.7387
Contact:	THOMAS L LEE	**Section:**	
RP Phone:	(904)484-9861	**Township:**	
RP Phone Ext.:		**Range:**	
RP Bad Addr Ind:	Yes		

Facility ID (Map): 8942961
Facility Type (Map): Fuel user/Non-retail
Facility Status (Map): CLOSED
Facility Name (Map): LEES WINDOW & SCREEN PRODUCTS INC
Address (Map): GODFREY ST & PACE BLVD
City (Map): PENSACOLA
Zip5 (Map): 32505
County (Map): ESCAMBIA
Lat DD (Map): 30
Lat MM (Map): 25
Lat SS (Map):
Long DD (Map): 87
Long MM (Map): 14
Long SS (Map):
Datum (Map):
Geometry (Map):
Rel Feat (Map): EXACT
Collection (Map): DGPS
Collector (Map): INITIAL LOAD
Collection Date (Map):
Document Link (Map): https://prodenv.dep.state.fl.us/DepNexus/public/electronic-documents/8942961/facility!search

Oculus Docs Inventory: https://erisservice7.ecologeris.com/ErisExt/flo/ocure.ashx?ID=8942961&CAT=11
Information Portal Fac URL: http://prodenv.dep.state.fl.us/DepNexus/public/facilitysearch?pagination=true&facility.id=8942961
Information Portal Doc URL: http://prodenv.dep.state.fl.us/DepNexus/public/electronic-documents/8942961/facility!search
Source: DEP; Storage Tanks & Contamination Monitoring, Discharge Info.; FDEP Open Data, Petroleum Contamination Monitoring (PCTS) Discharges (Map)

Discharge Cleanup Summary

Discharge Date: 12/29/1988
Cleanup Required: R - CLEANUP REQUIRED
Discharge Cleanup Status: SRCR - SRCR COMPLETE
Discharge Cleanup Stat Date: 04/06/2005
Eligibility Indicator: E - ELIGIBLE
Site Manager: HUNT_T
Site Manager End Date: 02/21/2005
Tank Office: PCLP17 - FL DOH IN ESCAMBIA COUNTY

Contaminated Media

Contaminated Drinking Wells: 0
Contaminated Mntring Wells: NO
Contaminated Soil: YES
Contaminated Surface Water: NO
Contaminated Ground Water: NO
Pollutant: Z - Other Non Regulated
Other Description:
Gallons Discharged:

Petroleum Cleanup Program Eligibility

Cleanup Program: E - EARLY DETECTION INCENTIVE
Eligibility Status: ELIGIBLE

Task Info

SA Task ID: 1885
SA Cleanup Resp: RP - RESPONSIBLE PARTY
SA Actual Cost:
SA Complete Date: 01-05-1994
SA Payment Date:
SR Task ID: 1884
SR Cleanup Resp: RP - RESPONSIBLE PARTY
SR Actual Cost:
SR Complete Date:
SR Payment Date:
SR Oral Date:
SR Written Date:
SR Soil Removal:
SR Free Prod Rmvl:
SR Soil Ton Remove:
SR Soil Treatment:
SR Other Treatment:
SR Alt Proc Rec:
RAP Task ID: 1886
RAP Clean Resp ID: RP - RESPONSIBLE PARTY
RAP Actual Cost:
RAP Complete Date:
RAP Payment Date:
RAP Last Ord Appr: 1/30/1995
RA Task ID: 1887
RA Cleanup Resp: RP - RESPONSIBLE PARTY
RA Yrs to Complete: 0
RA Actual Cost:
Tank Office: PCLP17 - Escambia County
SR Fund Elig Type: -
SA Fund Elig Type: -
RAP Fund Elig Type: -
RA Fund Elig Type: -
SR Alternate Procedure Status:
SR Alt Procedure Status Dt:
SR Alt Procedure Comment:
SRC Action Type: SRCR - SITE REHABILITATION COMPLETION REPORT
SRC Submit Date: 10/8/2004
SRC Review Date: 02-21-2005
SRC Complete Status: A - APPROVED
SRC Comp Status Dt: 02-21-2005
SRC Issue Date: 04-06-2005
SRC Comments:

Petroleum Cleanup Funding Cap Encumbrance to Date

FCFS:	$0.00
LPSPASM:	$126,469.30
SPASM:	$0.00
NPDES:	$0.00
Utility 1 Time Payments:	$4,248.21
All Wo Ta Co Pos Encumbered:	$75,264.77
Wo Ta Co Pos Exclu from Cap:	$0.00
Ttl Amnt Encumbered to Date:	$205,982.28
Ttl Amnt Encumbered Towar:	$205,982.28

Petroleum Cleanup PCT Facility Score

Related Party ID:	12776
RP Contact:	THOMAS L LEE
Facility Cleanup Status:	CMPL - COMPLETED
Bad Address Indicator:	Y

Discharge Info (Map)

Discharge:	729	***Eligibility:***	ELIGIBLE
Discharge 1:	29-Dec-1988	***Eligibility 1:***	EDI
Discharge 2:	80	***Report Pha:***	COMPLETED
Discharge 3:	SRCR	***Report Sub:***	COMPLETED
General Cl:	CLOSURE	***Report S 1:***	06-Apr-2005
Disch Clea:	06-Apr-2005	***Staff Assi:***	
Tank Offic:	FL DOH IN ESCAMBIA COUNTY		

AST UST Discharges

Dep Co:	P	***Long MM:***	14
CU Req:	R	***Long SS:***	27.7224
Score:	00080	***Stat Desc:***	SRCR COMPLETE
Descrip:	CLEANUP REQUIRED	***Fac Name:***	LEES WINDOW & SCREEN PRODUCTS INC
Discharge Date:	29-DEC-88	***Fac Type:***	C
Score Date:	28-AUG-1998	***Type Desc:***	Fuel user/Non-retail
Stat Date:	06-APR-2005	***Fac Addr:***	GODFREY ST & PACE BLVD
LL Meth:	DGPS	***Fac City:***	PENSACOLA
Lat DD:	30	***Fac Zip:***	32505
Lat MM:	25	***County:***	17
Lat SS:	36.9624	***Fac State:***	CLOSED
Long DD:	87	***Fac Phone:***	9046234979
Prg Desc:	EARLY DETECTION INCENTIVE		

Eligible Discharges

Program:	EDI
Current Status:	CLOSED
Discharge Date:	12/29/1988
Score:	80
Facility:	LEES WINDOW & SCREEN PRODUCTS INC
Address:	GODFREY ST & PACE BLVD
City:	PENSACOLA
Zip:	32505
County:	ESCAMBIA
Owner:	LEE WINDOW & SCREEN PRODUCTS
Owner Address:	5290 DURANGO CT
Owner City:	PENSACOLA
Owner State:	FL
Owner Zip:	32505
Owner Phone:	(904)484-9861

Map Key	Number of Records	Direction	Distance (mi/ft)	Elev/Diff (ft)	Site	DB
Owner Email:						
29	2 of3	WSW	0.41 / 2,139.11	74.17 / 11	LEES WINDOW & SCREEN PRODUCTS INC GODFREY ST & PACE BLVD PENSACOLA FL 32505	STCS

Facility ID:	8942961	**Clnup Cd (OD):**	CMPL
Type:	C - Fuel User/Non-Retail	**Fac Clnup Stat (OD):**	COMPLETED
Status:	Closed	**Clnup Dt (OD):**	2010/05/20
Status (OD):	REVIEWED	**Status (Map):**	REVIEWED
Fac Stat (OD):	CLOSED	**Contam (Map):**	
Fac Code (OD):	C	**Fac Type (Map):**	Fuel user/Non-retail
Fac Type (OD):	Fuel user/Non-retail	**Fac Stat (Map):**	CLOSED
Fac Name (OD):	LEES WINDOW & SCREEN PRODUCTS INC		
Address (OD):	GODFREY ST & PACE BLVD		
City (OD):	PENSACOLA		
County (OD):	ESCAMBIA		
Zip5 (OD):	32505		
Name (Map):	LEES WINDOW & SCREEN PRODUCTS INC		
Address (Map):	GODFREY ST & PACE BLVD		
City (Map):	PENSACOLA		
County (Map):	17		
Zip4 (Map):	0		
Zip5 (Map):	32505		
Address Line 1:	Godfrey St & Pace Blvd		
Address Line 2:			
City:	Pensacola		
County:	ESCAMBIA		
State:	FL		
Zip:	32505		
Report Source:	FDEP Geospatial Open Data - Registered Tanks from Storage Tank Contamination Monitoring (STCM)(OD); FDEP Geospatial Open Data - Storage Tank Contamination Monitoring (STCM)(Map); Storage Tank Contaminated Facility Name and Address Search		

FDEP Storage Tank Monitoring Open Data Details

Object ID:	32581	**Map Src:**	1999 doqs
X:	-87.2410385277801	**Map Scale:**	2958
Y:	30.4269331388921	**Elevation:**	
Regulated:	NO	**El Datum:**	
Col Meth:	DGPS	**El Resolut:**	
Col Name:	INITIAL LOAD	**El Units:**	
Col Date:		**ALB East:**	89001.44
Col Prog:	TANKS-PETROLEUM CONTAMINATION	**ALB North:**	717355.08
Ver Meth:	DPHO	**Loc ID:**	958
Ver Name:	BULLOCK_SA	**Lat DD:**	30
Ver Prog:	TANKS-PETROLEUM CONTAMINATION	**Lat MM:**	25
Ver Date:	05-Mar-2004	**Lat SS:**	
OOIC:	FACILITY	**Long DD:**	87
Rel Feat:	EXACT	**Long MM:**	14
Datum:		**Long SS:**	
Coord Acc:	4		
Col Aff:			
Ver Aff:	DEPARTMENT OF ENVIRONMENTAL PROTECTION		
Direct:			
Documents:	https://prodenv.dep.state.fl.us/DepNexus/public/electronic-documents/8942961/gis-facility!search		

FDEP Open Data - Storage Tank Contamination Monitoring (STCM)

Loc ID:	958	**Rel Feat:**	EXACT
Site Type:	Fuel user/Non-retail	**El Datum:**	
Contam Ind:		**El Resolut:**	
Phone:	9046234979	**El Units:**	
Operator:	THOMAS L LEE	**Map Src:**	1999 doqs
Next action:		**Map Scale:**	2958

Map Key	Number of Records	Direction	Distance (mi/ft)	Elev/Diff (ft)	Site	DB

Fin Respon:		**Coord Acc:**	4
Office:	NWD	**Alb East:**	89001.44
OOIC:	FACILITY	**Alb North:**	717355.08
Col Meth:	DGPS	**Datum:**	
Col Name:	INITIAL LOAD	**Elevation:**	
Col Date:		**Lat DD:**	30
Col Prog:	TANKS-PETROLEUM CONTAMINATION	**Lat MM:**	25
Ver Meth:	DPHO	**Lat SS:**	
Ver Name:	BULLOCK_SA	**Long DD:**	87
Ver Prog:	TANKS-PETROLEUM CONTAMINATION	**Long MM:**	14
Ver Date:	3/5/2004	**Long SS:**	
Object ID:	958		
Col Aff:			
Ver Aff:	DEPARTMENT OF ENVIRONMENTAL PROTECTION		
Documents:	https://prodenv.dep.state.fl.us/DepNexus/public/electronic-documents/8942961/gis-facility!search		

Storage Tank Contaminated Facility Name & Address Search Details

Name:	Lees Window & Screen Products Inc Godfrey St & Pace Blvd Pensacola, FL 32505
LL Method:	DGPS - Differentially Corrected GPS
Account Owner:	Lee Window & Screen Products
Contact:	Thomas L Lee
Phone:	904-623-4979
District:	NWD
County 1:	17 - Escambia
Latitude:	30:25:36.9593
Longitude:	87:14:27.7387

FDEP - Registered Tanks from Storage Tank Contamination Monitoring (STCM) Details

Tank No:	1
Size:	888
Content:	Unknown/Not Reported
Installed:	
Placement:	UNDER
Status:	Removed from Site
Construction:	
Piping:	
Monitoring:	

Map Key	Number of Records	Direction	Distance (mi/ft)	Elev/Diff (ft)	Site	DB
29	3 of3	WSW	0.41 / 2,139.11	74.17 / 11	LEES WINDOW & SCREEN PRODUCTS INC GODFREY ST & PACE BLVD PENSACOLA FL 32505	DWM CONTAM

Facility ID:	8942961	**Contact:**	
Site ID:	8942961	**Phone:**	
Program Area:		**Method:**	
Facility Type:		**Datum:**	
Fac Type:		**Related Party ID:**	
County ID:	17	**Primary RP Role:**	
Ftc1 Fac Type ID:	C	**RP Begin Date:**	
Stcm Facility Type:	C	**RP Address1:**	
District:	NWD	**RP Address2:**	
Site Status:		**RP City:**	
Section:		**RP State:**	
Township:		**RP Zip5:**	
County:	Escambia	**RP Zip4:**	
Range:		**RP Phone:**	
Rank:		**RP Extension:**	
Operator:		**RP Bad Addr Ind:**	
Name Changed:		**RP Name:**	
Addr Changed:			
Facility Name:	LEES WINDOW & SCREEN PRODUCTS INC		

Map Key	Number of Records	Direction	Distance (mi/ft)	Elev/Diff (ft)	Site	DB

Description: Fuel user/Non-retail

Program Details

Facility Status:		**Staff Assigned:**	
Offsite Contam:		**Priority:**	
Priority Score:	80	**Score Effective Dt:**	
Project Coordinato:		**Score When Ranked:**	
Program Eligible:		**District:**	
Ineligible:		**Datum:**	0
Program Area:	PETROLEUM	**Method:**	DGPS
Site Manager:		**Lat DD:**	30
Discharge Date:	12/29/1988	**Lat MM:**	25
Discharge Eligibil:	E	**Lat SS:**	36.9624
Eligibility Progrm:	EDI	**Long DD:**	87
Cleanup Status:	CLOSED-STCM	**Long MM:**	14
Closure Type:	SRCR	**Long SS:**	27.7224
Closure Date:	4/6/2005		

---

30 | **1 of4** | **WSW** | **0.41 / 2,189.19** | **77.40 / 14** | **PACEMART INC**
1400 N PACE BLVD
PENSACOLA FL 32505-6404 | **LST**

Facility ID:	8630142	**Score:**	30
Facility Status:	OPEN	**Score Effctve Date:**	11/08/2005
Facility Type:	A - Retail Station	**Score when Ranked:**	
Feature:		**Facility Name:**	PACEMART INC
Method:	DGPS	**Address1:**	1400 N PACE BLVD
Rank:		**Address2:**	
Operator:	MOHAMMAD YOUSEF	**City:**	PENSACOLA
Phone:	(850)607-6672	**State:**	FL
Name Changed:	12/17/2012	**Zip5:**	32505
Address Changed:	11/20/2002	**Zip4:**	6404
Prim Related Party:	68735	**District:**	NWD
Primary RP Role:	ACCOUNT OWNER	**County:**	ESCAMBIA
RP Begin Date:	12/17/2012	**County No:**	17
RP Name:	PACEMART INC	**Datum:**	0
RP Address1:	1400 N PACE BLVD	**Lat DD:**	30
RP Address2:	ATTN: AZIZUR RAHMAN	**Lat MM:**	25
RP City:	PENSACOLA	**Lat SS:**	35.0976
RP State:	FL	**Long DD:**	87
RP Zip5:	32505	**Long MM:**	14
RP Zip4:		**Long SS:**	25.6524
Contact:		**Section:**	030
RP Phone:	(917)294-9239	**Township:**	025
RP Phone Ext.:		**Range:**	30W
RP Bad Addr Ind:	No		
Facility ID (Map):	8630142		
Facility Type (Map):	Retail Station		
Facility Status (Map):	OPEN		
Facility Name (Map):	PACEMART INC		
Address (Map):	1400 N PACE BLVD		
City (Map):	PENSACOLA		
Zip5 (Map):	32505		
County (Map):	ESCAMBIA		
Lat DD (Map):	30		
Lat MM (Map):	25		
Lat SS (Map):			
Long DD (Map):	87		
Long MM (Map):	14		
Long SS (Map):			
Datum (Map):	HARN		
Geometry (Map):			
Rel Feat (Map):	EXACT		
Collection (Map):	DPHO		
Collector (Map):	BACHMANN_J		
Collection Date (Map):	2/3/2009		

Document Link (Map): https://prodenv.dep.state.fl.us/DepNexus/public/electronic-documents/8630142/facility!search
Oculus Docs Inventory: https://erisservice7.ecologeris.com/ErisExt/flo/ocure.ashx?ID=8630142&CAT=11
Information Portal Fac URL: http://prodenv.dep.state.fl.us/DepNexus/public/facilitysearch?pagination=true&facility.id=8630142
Information Portal Doc URL: http://prodenv.dep.state.fl.us/DepNexus/public/electronic-documents/8630142/facility!search
Source: DEP; Storage Tanks & Contamination Monitoring, Discharge Info.; FDEP Open Data, Petroleum Contamination Monitoring (PCTS) Discharges (Map)

Discharge Cleanup Summary

Discharge Date: 05/19/2005
Cleanup Required: R - CLEANUP REQUIRED
Discharge Cleanup Status: RA - RA ONGOING
Discharge Cleanup Stat Date: 09/30/2010
Eligibility Indicator: I - INELIGIBLE
Site Manager: HICKS_NL
Site Manager End Date:
Tank Office: PCLP17 - FL DOH IN ESCAMBIA COUNTY

Contaminated Media

Contaminated Drinking Wells:
Contaminated Mntring Wells: NO
Contaminated Soil: YES
Contaminated Surface Water: YES
Contaminated Ground Water: NO
Pollutant: B - Unleaded Gas
Other Description:
Gallons Discharged:

Task Info

SA Task ID: 83256
SA Cleanup Resp: -
SA Actual Cost:
SA Complete Date:
SA Payment Date:
SR Task ID:
SR Cleanup Resp: -
SR Actual Cost:
SR Complete Date:
SR Payment Date:
SR Oral Date:
SR Written Date:
SR Soil Removal:
SR Free Prod Rmvl:
SR Soil Ton Remove:
SR Soil Treatment:
SR Other Treatment:
SR Alt Proc Rec:
RAP Task ID:
RAP Clean Resp ID: -
RAP Actual Cost:
RAP Complete Date:
RAP Payment Date:
RAP Last Ord Appr:
RA Task ID: 86772
RA Cleanup Resp: -
RA Yrs to Complete:
RA Actual Cost:
Tank Office: PCLP17 - Escambia County
SR Fund Elig Type: -
SA Fund Elig Type: -
RAP Fund Elig Type: -
RA Fund Elig Type: -
SR Alternate Procedure Status:
SR Alt Procedure Status Dt:
SR Alt Procedure Comment:
SRC Action Type: -
SRC Submit Date:
SRC Review Date:
SRC Complete Status: -
SRC Comp Status Dt:
SRC Issue Date:
SRC Comments:

Discharge Cleanup Summary

Discharge Date: 06/08/1992

Cleanup Required: N - NO CLEANUP REQUIRED
Discharge Cleanup Status: NREQ - CLEANUP NOT REQUIRED
Discharge Cleanup Stat Date: 05/29/2001
Eligibility Indicator: I - INELIGIBLE
Site Manager: HICKS_NL
Site Manager End Date: 06/25/2020
Tank Office: PCLP17 - FL DOH IN ESCAMBIA COUNTY

Contaminated Media

Contaminated Drinking Wells:
Contaminated Mntring Wells:
Contaminated Soil:
Contaminated Surface Water:
Contaminated Ground Water:
Pollutant: B - Unleaded Gas
Other Description:
Gallons Discharged:

Petroleum Cleanup Program Eligibility

Cleanup Program: O - OTHER
Eligibility Status: NOT ELIGIBLE

Task Info

SA Task ID: 1244
SA Cleanup Resp: RP - RESPONSIBLE PARTY
SA Actual Cost:
SA Complete Date:
SA Payment Date:
SR Task ID: 1243
SR Cleanup Resp: RP - RESPONSIBLE PARTY
SR Actual Cost:
SR Complete Date:
SR Payment Date:
SR Oral Date:
SR Written Date:
SR Soil Removal:
SR Free Prod Rmvl:
SR Soil Ton Remove:
SR Fund Elig Type: -
SA Fund Elig Type: -
RAP Fund Elig Type: -
RA Fund Elig Type: -
SR Alternate Procedure Status:
SR Alt Procedure Status Dt:
SR Alt Procedure Comment:
SRC Action Type: -
SRC Submit Date:
SRC Review Date:
SRC Complete Status: -
SRC Comp Status Dt:
SRC Issue Date:
SRC Comments:

SR Soil Treatment:
SR Other Treatment:
SR Alt Proc Rec:
RAP Task ID: 1245
RAP Clean Resp ID: RP - RESPONSIBLE PARTY
RAP Actual Cost:
RAP Complete Date:
RAP Payment Date:
RAP Last Ord Appr:
RA Task ID: 1246
RA Cleanup Resp: NA - NOT APPLICABLE
RA Yrs to Complete:
RA Actual Cost:
Tank Office: PCLP17 - Escambia County

Petroleum Cleanup PCT Facility Score

Related Party ID: 68735
RP Contact:
Facility Cleanup Status: ONGO - ONGOING
Bad Address Indicator: N

Discharge Info (Map)

Discharge:	56251	***Eligibility:***	INELIGIBLE
Discharge 1:	19-May-2005	***Eligibility 1:***	
Discharge 2:	30	***Report Pha:***	RA
Discharge 3:	RA	***Report Sub:***	RAP
General Cl:	WORK UNDERWAY	***Report S 1:***	30-Sep-2010
Disch Clea:	30-Sep-2010	***Staff Assi:***	HICKS_NL
Tank Offic:	FL DOH IN ESCAMBIA COUNTY		

Discharge Info (Map)

Discharge:	556	***Eligibility:***	INELIGIBLE
Discharge 1:	08-Jun-1992	***Eligibility 1:***	
Discharge 2:	0	***Report Pha:***	COMPLETED
Discharge 3:	NREQ	***Report Sub:***	COMPLETED
General Cl:	NO CLEANUP REQUIRED	***Report S 1:***	29-May-2001
Disch Clea:	29-May-2001	***Staff Assi:***	
Tank Offic:	FL DOH IN ESCAMBIA COUNTY		

Open Discharges

Program:	
Eligibility:	
Elig Letter Sent:	
Discharge Date:	05/19/2005
Score:	30
Facility:	PACEMART INC
Address:	1400 N PACE BLVD
City:	PENSACOLA
State:	FL
Zip:	32505
County ID:	17
County:	ESCAMBIA

AST UST Discharges

Dep Co:	P	***Long MM:***	14
CU Req:	N	***Long SS:***	27.1009
Score:		***Stat Desc:***	CLEANUP NOT REQUIRED
Descrip:	NO CLEANUP REQUIRED	***Fac Name:***	PACEMART INC
Discharge Date:	08-JUN-92	***Fac Type:***	A
Score Date:		***Type Desc:***	Retail Station
Stat Date:	29-MAY-2001	***Fac Addr:***	1400 N PACE BLVD
LL Meth:	DGPS	***Fac City:***	PENSACOLA
Lat DD:	30	***Fac Zip:***	32505
Lat MM:	25	***County:***	17
Lat SS:	35.9218	***Fac State:***	OPEN
Long DD:	87	***Fac Phone:***	8506076672
Prg Desc:			

AST UST Discharges

Dep Co:	P	***Long MM:***	14
CU Req:	R	***Long SS:***	27.1009
Score:	00030	***Stat Desc:***	RA ONGOING
Descrip:	CLEANUP REQUIRED	***Fac Name:***	PACEMART INC
Discharge Date:	19-MAY-05	***Fac Type:***	A
Score Date:	13-JUN-2012	***Type Desc:***	Retail Station
Stat Date:	30-SEP-2010	***Fac Addr:***	1400 N PACE BLVD
LL Meth:	DGPS	***Fac City:***	PENSACOLA
Lat DD:	30	***Fac Zip:***	32505
Lat MM:	25	***County:***	17
Lat SS:	35.9218	***Fac State:***	OPEN

Long DD:	87	**Fac Phone:**	8506076672
Prg Desc:			

Ineligible Discharges

Discharge Date:	05/19/2005
Score:	30
Current Status:	ACTIVE
Facility:	PACEMART INC
Address:	1400 N PACE BLVD
City:	PENSACOLA
Zip:	32505
County:	ESCAMBIA
Owner:	PACEMART INC
Owner Address:	1400 N PACE BLVD
Ownercity:	PENSACOLA
Owner State:	FL
Owner Zip:	32505
Owner Phone:	(917)294-9239
Owner Email:	SHUVRA954@GMAIL.COM

---

30 | ***2 of4*** | ***WSW*** | ***0.41 / 2,189.19*** | ***77.40 / 14*** | ***PACEMART INC
1400 N PACE BLVD
PENSACOLA FL 32505*** | ***DWM CONTAM***

Facility ID:	8630142	**Contact:**	
Site ID:	8630142	**Phone:**	
Program Area:		**Method:**	
Facility Type:		**Datum:**	
Fac Type:		**Related Party ID:**	
County ID:	17	**Primary RP Role:**	
Ftc1 Fac Type ID:	A	**RP Begin Date:**	
Stcm Facility Type:	A	**RP Address1:**	
District:	NWD	**RP Address2:**	
Site Status:		**RP City:**	
Section:	30	**RP State:**	
Township:	25	**RP Zip5:**	
County:	Escambia	**RP Zip4:**	
Range:	30W	**RP Phone:**	
Rank:		**RP Extension:**	
Operator:		**RP Bad Addr Ind:**	
Name Changed:		**RP Name:**	
Addr Changed:			
Facility Name:	PACEMART INC		
Description:	Retail Station		

Program Details

Facility Status:		**Staff Assigned:**	
Offsite Contam:		**Priority:**	
Priority Score:	30	**Score Effective Dt:**	
Project Coordinato:		**Score When Ranked:**	
Program Eligible:		**District:**	
Ineligible:		**Datum:**	0
Program Area:	PETROLEUM	**Method:**	DGPS
Site Manager:	BERRIAN_G	**Lat DD:**	30
Discharge Date:	5/19/2005	**Lat MM:**	25
Discharge Eligibil:	I	**Lat SS:**	35.9218
Eligibility Progrm:		**Long DD:**	87
Cleanup Status:	OPEN-STCM	**Long MM:**	14
Closure Type:		**Long SS:**	27.1009
Closure Date:			

Program Details

Map Key	Number of Records	Direction	Distance (mi/ft)	Elev/Diff (ft)	Site	DB

Facility Status:		**Staff Assigned:**			
Offsite Contam:		**Priority:**			
Priority Score:	30	**Score Effective Dt:**			
Project Coordinato:		**Score When Ranked:**			
Program Eligible:		**District:**			
Ineligible:		**Datum:**	0		
Program Area:	PETROLEUM	**Method:**	DGPS		
Site Manager:		**Lat DD:**	30		
Discharge Date:	6/8/1992	**Lat MM:**	25		
Discharge Eligibil:	I	**Lat SS:**	35.9218		
Eligibility Progrm:		**Long DD:**	87		
Cleanup Status:	CLOSED-STCM	**Long MM:**	14		
Closure Type:	NREQ	**Long SS:**	27.1009		
Closure Date:	5/29/2001				

30	*3 of4*	***WSW***	***0.41 / 2,189.19***	***77.40 / 14***	***BEAR GAS 1400 N PACE BLVD PENSACOLA FL 32505***	***DWM CONTAM***

Facility ID:	8630142	**Contact:**	
Site ID:		**Phone:**	
Program Area:	Petroleum	**Method:**	
Facility Type:		**Datum:**	
Fac Type:		**Related Party ID:**	
County ID:		**Primary RP Role:**	
Ftc1 Fac Type ID:		**RP Begin Date:**	
Stcm Facility Type:		**RP Address1:**	
District:		**RP Address2:**	
Site Status:		**RP City:**	
Section:		**RP State:**	
Township:		**RP Zip5:**	
County:	ESCAMBIA	**RP Zip4:**	
Range:		**RP Phone:**	
Rank:		**RP Extension:**	
Operator:		**RP Bad Addr Ind:**	
Name Changed:		**RP Name:**	
Addr Changed:			
Facility Name:			
Description:			

Program Details

Facility Status:	ACTIVE	**Staff Assigned:**	
Offsite Contam:	U	**Priority:**	
Priority Score:	30	**Score Effective Dt:**	
Project Coordinato:	CLARK_TM	**Score When Ranked:**	
Program Eligible:		**District:**	PCLP17
Ineligible:	Y	**Datum:**	HARN
Program Area:		**Method:**	DPHO
Site Manager:		**Lat DD:**	30
Discharge Date:		**Lat MM:**	25
Discharge Eligibil:		**Lat SS:**	35.0976
Eligibility Progrm:		**Long DD:**	87
Cleanup Status:		**Long MM:**	14
Closure Type:		**Long SS:**	25.6524
Closure Date:			

30	*4 of4*	***WSW***	***0.41 / 2,189.19***	***77.40 / 14***	***PACEMART INC 1400 N PACE BLVD PENSACOLA FL 32505***	***STCS***

Facility ID:	8630142	**Clnup Cd (OD):**	ONGO
Type:	A - Retail Station	**Fac Clnup Stat (OD):**	ONGOING
Status:	Open	**Clnup Dt (OD):**	2008/08/07
Status (OD):	REVIEWED	**Status (Map):**	REVIEWED
Fac Stat (OD):	OPEN	**Contam (Map):**	YES

Fac Code (OD):	A	**Fac Type (Map):**	Retail Station
Fac Type (OD):	Retail Station	**Fac Stat (Map):**	OPEN
Fac Name (OD):	PACEMART INC		
Address (OD):	1400 N PACE BLVD		
City (OD):	PENSACOLA		
County (OD):	ESCAMBIA		
Zip5 (OD):	32505		
Name (Map):	PACEMART INC		
Address (Map):	1400 N PACE BLVD		
City (Map):	PENSACOLA		
County (Map):	17		
Zip4 (Map):	6404		
Zip5 (Map):	32505		
Address Line 1:	1400 N Pace Blvd		
Address Line 2:			
City:	Pensacola		
County:	ESCAMBIA		
State:	FL		
Zip:	32505- 6404		
Report Source:	FDEP Geospatial Open Data - Registered Tanks from Storage Tank Contamination Monitoring (STCM)(OD); FDEP Geospatial Open Data - Storage Tank Contamination Monitoring (STCM)(Map); Storage Tank Contaminated Facility Name and Address Search		

FDEP Storage Tank Monitoring Open Data Details

Object ID:	18832	**Map Src:**	2004 DOQQs
X:	-87.2404590000026	**Map Scale:**	10
Y:	30.4264160000027	**Elevation:**	
Regulated:	YES	**El Datum:**	
Col Meth:	DPHO	**El Resolut:**	
Col Name:	BACHMANN_J	**El Units:**	
Col Date:	03-Feb-2009	**ALB East:**	89055.09
Col Prog:	TANKS-PETROLEUM CONTAMINATION	**ALB North:**	717296.17
Ver Meth:	DPHO	**Loc ID:**	1220
Ver Name:	BACHMANN_J	**Lat DD:**	30
Ver Prog:	TANKS-PETROLEUM CONTAMINATION	**Lat MM:**	25
Ver Date:	03-Feb-2009	**Lat SS:**	
OOIC:	FACILITY	**Long DD:**	87
Rel Feat:	EXACT	**Long MM:**	14
Datum:	HARN	**Long SS:**	
Coord Acc:	4		
Col Aff:	DEPARTMENT OF ENVIRONMENTAL PROTECTION		
Ver Aff:	DEPARTMENT OF ENVIRONMENTAL PROTECTION		
Direct:			
Documents:	https://prodenv.dep.state.fl.us/DepNexus/public/electronic-documents/8630142/gis-facility!search		

FDEP Open Data - Storage Tank Contamination Monitoring (STCM)

Loc ID:	1220	**Rel Feat:**	EXACT
Site Type:	Retail Station	**El Datum:**	
Contam Ind:		**El Resolut:**	
Phone:	8506076672	**El Units:**	
Operator:	MOHAMMAD YOUSEF	**Map Src:**	2004 DOQQs
Next action:	PLACARD 30-JUN-2023	**Map Scale:**	10
Fin Respon:		**Coord Acc:**	4
Office:	NWD	**Alb East:**	89055.09
OOIC:	FACILITY	**Alb North:**	717296.17
Col Meth:	DPHO	**Datum:**	HARN
Col Name:	BACHMANN_J	**Elevation:**	
Col Date:	2/3/2009	**Lat DD:**	30
Col Prog:	TANKS-PETROLEUM CONTAMINATION	**Lat MM:**	25
Ver Meth:	DPHO	**Lat SS:**	
Ver Name:	BACHMANN_J	**Long DD:**	87
Ver Prog:	TANKS-PETROLEUM CONTAMINATION	**Long MM:**	14
Ver Date:	2/3/2009	**Long SS:**	
Object ID:	1220		
Col Aff:	DEPARTMENT OF ENVIRONMENTAL PROTECTION		

Ver Aff: DEPARTMENT OF ENVIRONMENTAL PROTECTION
Documents: https://prodenv.dep.state.fl.us/DepNexus/public/electronic-documents/8630142/gis-facility!search

Storage Tank Contaminated Facility Name & Address Search Details

Name: Pacemart Inc
1400 N Pace Blvd
Pensacola, FL 32505- 6404
LL Method: DPHO - Differentially Corrected GPS
Account Owner: Pacemart Inc
Contact: Mohammad Yousef
Phone: 850-607-6672
District: NWD
County 1: 17 - Escambia
Latitude: 30:25:35.0976
Longitude: 87:14:25.6524

FDEP - Registered Tanks from Storage Tank Contamination Monitoring (STCM) Details

Tank No: 2
Size: 4012
Content: Unleaded Gas
Installed: 07/01/1972
Placement: UNDER
Status: Removed from Site
Construction:
Piping:
Monitoring:

FDEP - Registered Tanks from Storage Tank Contamination Monitoring (STCM) Details

Tank No: 4
Size: 20000
Content: Unleaded Gas
Installed: 07/01/2005
Placement: UNDER
Status: Out of Service
Construction: F - Fiberglass Clad Steel
L - Compartmented
M - Spill Containment Bucket
O - Tight Fill
R - Double Wall - Tank Jacket
Piping: F - Double Wall
J - Pressurized Piping System
K - Dispenser Liners
N - Approved Synthetic Material
Monitoring: 3 - Electronic Monitor Pipe Sumps
4 - Visual Inspect Dispenser Liners
F - Monitor Dbl Wall Tank Space
H - Mechanical Line Leak Detector
L - Automatic Tank Gauging - Usts

FDEP - Registered Tanks from Storage Tank Contamination Monitoring (STCM) Details

Tank No: 1
Size: 4012
Content: Unleaded Gas
Installed: 07/01/1972
Placement: UNDER
Status: Removed from Site
Construction:
Piping:
Monitoring:

Map Key	Number of Records	Direction	Distance (mi/ft)	Elev/Diff (ft)	Site	DB

FDEP - Registered Tanks from Storage Tank Contamination Monitoring (STCM) Details

Tank No:	3
Size:	4012
Content:	Unleaded Gas
Installed:	07/01/1972
Placement:	UNDER
Status:	Removed from Site
Construction:	
Piping:	
Monitoring:	

31	*1 of2*	*W*	*0.42 / 2,200.04*	*69.95 / 7*	***Professional 1 Hour Cleaners PACE BOULEVARD PENSACOLA FL 32501***	***ERIC***

Eric ID:	ERIC_12245	***Offste Contami Key:***	CONTAMUNKNOWN
Site Status:	CLOSED	***Se Anno Cad Data:***	
Source Facility ID:	46106	***State:***	FL
District:	NWD	***County Name:***	Escambia
WMD:	NWFWMD	***County ID:***	17
ICR Indicator:	NO	***Datum ID:***	NAD83
Discharge Date:		***Geometry:***	
Method ID:	DPHO	***X:***	-87.2411210130894
Object of Interest:	CAP_R	***Y:***	30.4279790866521
Proximit to Object:	CENTR	***Lat DD:***	30
Collector Username:	WILLIAMS_CA	***Lat MM:***	25
Collect Date:		***Lat SS:***	
Map Source:	2004_DOQQ	***Long DD:***	87
Map Source Scale:	1367	***Long MM:***	14
Intrpolation Scale:	1367	***Long SS:***	
Coord Accuracy ID:	3	***Gis Albx:***	88996.14
Site Phase Dsc:	Phase 1 - Initial Assessment	***Gis Alby:***	717471.25
Site Name:	SIS #568 - PACE BLVD INVESTIGATION		
Documents:	https://prodenv.dep.state.fl.us/DepNexus/public/electronic-documents/ERIC_12245/gis-facility!search		

Program Details

Program:	Responsible Party Cleanup
Program Type:	RESPONSPARTY
Program Status:	COMPLETEWITHCOND
Site Manager:	Carlos Reyes

31	*2 of2*	*W*	*0.42 / 2,200.04*	*69.95 / 7*	***Professional 1 Hour Cleaners PACE BOULEVARD PENSACOLA FL 32501***	***ERIC***

Eric ID:	ERIC_12243	***Offste Contami Key:***	NOCONTAM
Site Status:	CLOSED	***Se Anno Cad Data:***	
Source Facility ID:	46106	***State:***	FL
District:	NWD	***County Name:***	Escambia
WMD:	NWFWMD	***County ID:***	17
ICR Indicator:	NO	***Datum ID:***	NAD83
Discharge Date:		***Geometry:***	
Method ID:	DPHO	***X:***	-87.2411210130894
Object of Interest:	CAP_R	***Y:***	30.4279790866521
Proximit to Object:	CENTR	***Lat DD:***	30
Collector Username:	WILLIAMS_CA	***Lat MM:***	25
Collect Date:		***Lat SS:***	
Map Source:	2004_DOQQ	***Long DD:***	87
Map Source Scale:	1367	***Long MM:***	14
Intrpolation Scale:	1367	***Long SS:***	
Coord Accuracy ID:	3	***Gis Albx:***	88996.14
Site Phase Dsc:	Phase 1 - Initial Assessment	***Gis Alby:***	717471.25
Site Name:	1595 N PACE BLVD		
Documents:	https://prodenv.dep.state.fl.us/DepNexus/public/electronic-documents/ERIC_12243/gis-facility!search		

Map Key	Number of Records	Direction	Distance (mi/ft)	Elev/Diff (ft)	Site	DB

Program Details

Program: Responsible Party Cleanup
Program Type: RESPONSPARTY
Program Status: COMPLETEWITHCOND
Site Manager: Carlos Reyes

---

32 | ***1 of14*** | ***W*** | ***0.42 / 2,200.05*** | ***69.95 / 7*** | ***PROFESSIONAL ONE HOUR CLEANERS***
1595 N PACE BLVD
PENSACOLA FL 32505 | ***CERCLIS***

Site ID: 0410782
Site EPA ID: FLD981924475
Site Street Address 2:
Site County Name: ESCAMBIA
Site FIPS Code: 12033
Region Code: 04
Site SMSA No.:
Site Prim. Latitude: +30.440278
Site Prim. Longitude: -087.253612
Lat Long Source:
RNON NPL Status Desc: Other Cleanup Activity: State-Lead Cleanup

RNPL Status Code: N
NPL Status: Not on the NPL
RFED Facility Code: N
RFED Facility Desc: Not a Federal Facility
USGS Hydro Unit No.:
Site Cong. Dist. Code:
ROT Desc:
FR NPL Update No.:
RFRA Code:

CERCLIS Assess History

OU ID: 00
Act Code ID:
RAT Code:
RAT Short Name:
RAT Name:
RAT Hist. Only Flag:
RAT NSI Indicator:
RAT Level:
RAT DEF OU:
RFBS Code:
SPA Code:
RAT Def:
Site Desc: On SW corner of Pace and Blount. Currently a car care business.

.
Site Alias: No alias data available

RALT Short Name:
Act Start Date:
Act Complete Date:
AGT Order No.: 0
SH OU:
SH Code:
SH Seq:
SH Start Date:
SH Complete Date:
SH Lead:

CERCLIS Assess History

OU ID: 00
Act Code ID: 001
RAT Code: SI
RAT Short Name: SI
RAT Name: SITE INSPECTION
RAT Hist. Only Flag:
RAT NSI Indicator: B
RAT Level: 1
RAT DEF OU: 00
RFBS Code: P
SPA Code: 13
RAT Def: The process of collecting site data and samples to characterize the severity of the hazard for the hazard ranking score and/or enforcement support.
Site Desc:
Site Alias:

RALT Short Name: State (Fund)
Act Start Date: 1/1/2012 00:00:00
Act Complete Date: 7/2/2012 00:00:00
AGT Order No.: 160
SH OU:
SH Code:
SH Seq:
SH Start Date:
SH Complete Date:
SH Lead:

CERCLIS Assess History

Map Key	Number of Records	Direction	Distance (mi/ft)	Elev/Diff (ft)	Site	DB

OU ID:	00	**RALT Short Name:**	State (Fund)
Act Code ID:	001	**Act Start Date:**	
RAT Code:	DS	**Act Complete Date:**	8/1/2011 00:00:00
RAT Short Name:	DISCVRY	**AGT Order No.:**	10
RAT Name:	DISCOVERY	**SH OU:**	
RAT Hist. Only Flag:		**SH Code:**	
RAT NSI Indicator:	B	**SH Seq:**	
RAT Level:	1	**SH Start Date:**	
RAT DEF OU:	00	**SH Complete Date:**	
RFBS Code:		**SH Lead:**	
SPA Code:	13		
RAT Def:	The process by which a potential hazardous waste site is brought to the attention of the EPA. The process can occur through the use of several mechanisms such as a phone call or referral by another government agency.		
Site Desc:			
Site Alias:			

CERCLIS Assess History

OU ID:	00	**RALT Short Name:**	State (Fund)
Act Code ID:	001	**Act Start Date:**	10/18/2011 00:00:00
RAT Code:	PA	**Act Complete Date:**	12/10/2011 00:00:00
RAT Short Name:	PA	**AGT Order No.:**	130
RAT Name:	PRELIMINARY ASSESSMENT	**SH OU:**	
RAT Hist. Only Flag:		**SH Code:**	
RAT NSI Indicator:	B	**SH Seq:**	
RAT Level:	1	**SH Start Date:**	
RAT DEF OU:	00	**SH Complete Date:**	
RFBS Code:	P	**SH Lead:**	
SPA Code:	13		
RAT Def:	Collection of diverse existing information about the source and nature of the site hazard. It is EPA policy to complete the preliminary assessment within one year of site discovery.		
Site Desc:			
Site Alias:			

CERCLIS Assess History

OU ID:	00	**RALT Short Name:**	State Enf
Act Code ID:	001	**Act Start Date:**	1/1/2012 00:00:00
RAT Code:	VA	**Act Complete Date:**	
RAT Short Name:	OTHERCLEAN	**AGT Order No.:**	185
RAT Name:	OTHER CLEANUP ACTIVITY	**SH OU:**	
RAT Hist. Only Flag:		**SH Code:**	
RAT NSI Indicator:	B	**SH Seq:**	
RAT Level:	1	**SH Start Date:**	
RAT DEF OU:	00	**SH Complete Date:**	
RFBS Code:		**SH Lead:**	
SPA Code:	13		
RAT Def:	Documents that another party is managing cleanup work at a non-NPL site.		
Site Desc:			
Site Alias:			

Map Key	Number of Records	Direction	Distance (mi/ft)	Elev/Diff (ft)	Site	DB
32	2 of14	W	0.42 / 2,200.05	69.95 / 7	PROFESSIONAL 1 HOUR CLEANERS 1595 N PACE BLVD PENSACOLA FL 32505	LST

Facility ID:	9300068	**Score:**	29
Facility Status:	CLOSED	**Score Effctve Date:**	10/26/2012
Facility Type:	C - Fuel user/Non-retail	**Score when Ranked:**	10
Feature:		**Facility Name:**	PROFESSIONAL 1 HOUR CLEANERS
Method:	DGPS	**Address1:**	1595 N PACE BLVD
Rank:	8533	**Address2:**	
Operator:	H GRAY WHIGHAM	**City:**	PENSACOLA
Phone:	(904)438-0434	**State:**	FL
Name Changed:		**Zip5:**	32505
Address Changed:	11/09/2016	**Zip4:**	

Prim Related Party:	25979	**District:**	NWD
Primary RP Role:	ACCOUNT OWNER	**County:**	ESCAMBIA
RP Begin Date:	02/03/1993	**County No:**	17
RP Name:	EXCLUSIVE CLEANERS & LAUNDRY INC	**Datum:**	0
RP Address1:	3900 N 9TH AVE	**Lat DD:**	30
RP Address2:		**Lat MM:**	25
RP City:	PENSACOLA	**Lat SS:**	41.1749
RP State:	FL	**Long DD:**	87
RP Zip5:	32503	**Long MM:**	14
RP Zip4:		**Long SS:**	27.8669
Contact:	H GRAY WHIGHAM	**Section:**	30
RP Phone:	(904)438-0434	**Township:**	02S
RP Phone Ext.:		**Range:**	30W
RP Bad Addr Ind:	No		

Facility ID (Map):	9300068
Facility Type (Map):	Fuel user/Non-retail
Facility Status (Map):	CLOSED
Facility Name (Map):	PROFESSIONAL 1 HOUR CLEANERS
Address (Map):	1595 N PACE BLVD
City (Map):	PENSACOLA
Zip5 (Map):	32505
County (Map):	ESCAMBIA
Lat DD (Map):	30
Lat MM (Map):	25
Lat SS (Map):	
Long DD (Map):	87
Long MM (Map):	14
Long SS (Map):	
Datum (Map):	HARN
Geometry (Map):	
Rel Feat (Map):	EXACT
Collection (Map):	DPHO
Collector (Map):	BULLOCK_SA
Collection Date (Map):	3/5/2004
Document Link (Map):	https://prodenv.dep.state.fl.us/DepNexus/public/electronic-documents/9300068/facility!search
Oculus Docs Inventory:	https://erisservice7.ecologeris.com/ErisExt/flo/ocure.ashx?ID=9300068&CAT=11
Information Portal Fac URL:	http://prodenv.dep.state.fl.us/DepNexus/public/facilitysearch?pagination=true&facility.id=9300068
Information Portal Doc URL:	http://prodenv.dep.state.fl.us/DepNexus/public/electronic-documents/9300068/facility!search
Source:	DEP; Storage Tanks & Contamination Monitoring, Discharge Info.; FDEP Open Data, Petroleum Contamination Monitoring (PCTS) Discharges (Map)

Discharge Cleanup Summary

Discharge Date:	06/29/1992
Cleanup Required:	R - CLEANUP REQUIRED
Discharge Cleanup Status:	SRCR - SRCR COMPLETE
Discharge Cleanup Stat Date:	04/21/2020
Eligibility Indicator:	E - ELIGIBLE
Site Manager:	GALLMAN_RJ
Site Manager End Date:	11/12/2020
Tank Office:	PCLP17 - FL DOH IN ESCAMBIA COUNTY

Contaminated Media

Contaminated Drinking Wells:	0
Contaminated Mntring Wells:	YES
Contaminated Soil:	YES
Contaminated Surface Water:	NO
Contaminated Ground Water:	YES
Pollutant:	L - Waste Oil
Other Description:	
Gallons Discharged:	

Contaminated Media

Contaminated Drinking Wells: 0

Contaminated Mntring Wells: YES
Contaminated Soil: YES
Contaminated Surface Water: NO
Contaminated Ground Water: YES
Pollutant: Y - Unknown/Not Reported
Other Description:
Gallons Discharged:

Petroleum Cleanup Program Eligibility

Cleanup Program: A - ABANDONED TANK RESTORATION PROGRAM
Eligibility Status: PARTIAL

Task Info

SA Task ID: 1174
SA Cleanup Resp: LP - LOCAL PROGRAM
SA Actual Cost:
SA Complete Date:
SA Payment Date:
SR Task ID:
SR Cleanup Resp: -
SR Actual Cost:
SR Complete Date:
SR Payment Date:
SR Oral Date:
SR Written Date:
SR Soil Removal:
SR Free Prod Rmvl:
SR Soil Ton Remove:
SR Fund Elig Type: -
SA Fund Elig Type: -
RAP Fund Elig Type: -
RA Fund Elig Type: -
SR Alternate Procedure Status:
SR Alt Procedure Status Dt:
SR Alt Procedure Comment:
SRC Action Type: -
SRC Submit Date:
SRC Review Date:
SRC Complete Status: -
SRC Comp Status Dt:
SRC Issue Date:
SRC Comments:

SR Soil Treatment:
SR Other Treatment:
SR Alt Proc Rec:
RAP Task ID: 1175
RAP Clean Resp ID: LP - LOCAL PROGRAM
RAP Actual Cost:
RAP Complete Date:
RAP Payment Date:
RAP Last Ord Appr:
RA Task ID: 1176
RA Cleanup Resp: LP - LOCAL PROGRAM
RA Yrs to Complete:
RA Actual Cost:
Tank Office: PCLP17 - Escambia County

Petroleum Cleanup Funding Cap Encumbrance to Date

FCFS: $0.00
LPSPASM: $0.00
SPASM: $0.00
NPDES: $0.00
Utility 1 Time Payments: $0.00
All Wo Ta Co Pos Encumbered: $41,771.55
Wo Ta Co Pos Exclu from Cap: $0.00
Ttl Amnt Encumbered to Date: $41,771.55
Ttl Amnt Encumbered Towar: $41,771.55

Petroleum Cleanup PCT Facility Score

Related Party ID: 25979
RP Contact: H GRAY WHIGHAM
Facility Cleanup Status: CMPL - COMPLETED
Bad Address Indicator: N

Map Key	Number of Records	Direction	Distance (mi/ft)	Elev/Diff (ft)	Site	DB

Discharge Info (Map)

Discharge:	538	***Eligibility:***	ELIGIBLE
Discharge 1:	29-Jun-1992	***Eligibility 1:***	ATRP
Discharge 2:	29	***Report Pha:***	COMPLETED
Discharge 3:	SRCR	***Report Sub:***	COMPLETED
General Cl:	CLOSURE	***Report S 1:***	21-Apr-2020
Disch Clea:	21-Apr-2020	***Staff Assi:***	
Tank Offic:	FL DOH IN ESCAMBIA COUNTY		

AST UST Discharges

Dep Co:	P	***Long MM:***	14
CU Req:	R	***Long SS:***	27.4956
Score:	00029	***Stat Desc:***	SRCR COMPLETE
Descrip:	CLEANUP REQUIRED	***Fac Name:***	PROFESSIONAL 1 HOUR CLEANERS
Discharge Date:	29-JUN-92	***Fac Type:***	C
Score Date:	26-OCT-2012	***Type Desc:***	Fuel user/Non-retail
Stat Date:	21-APR-2020	***Fac Addr:***	1595 N PACE BLVD
LL Meth:	DGPS	***Fac City:***	PENSACOLA
Lat DD:	30	***Fac Zip:***	32505
Lat MM:	25	***County:***	17
Lat SS:	40.7676	***Fac State:***	CLOSED
Long DD:	87	***Fac Phone:***	9044380434
Prg Desc:	ABANDONED TANK RESTORATION PROGRAM		

Eligible Discharges

Program:	ATRP
Current Status:	CLOSED
Discharge Date:	06/29/1992
Score:	29
Facility:	PROFESSIONAL 1 HOUR CLEANERS
Address:	1595 N PACE BLVD
City:	PENSACOLA
Zip:	32505
County:	ESCAMBIA
Owner:	EXCLUSIVE CLEANERS & LAUNDRY INC
Owner Address:	3900 N 9TH AVE
Owner City:	PENSACOLA
Owner State:	FL
Owner Zip:	32503
Owner Phone:	(904)438-0434
Owner Email:	

Map Key	Number of Records	Direction	Distance (mi/ft)	Elev/Diff (ft)	Site	DB
32	3 of14	W	0.42 / 2,200.05	69.95 / 7	***PROFESSIONAL ONE HOUR CLEANERS 1595 N PACE BLVD PENSACOLA FL 32505***	STCS

Facility ID:	9501157	***Clnup Cd (OD):***	
Type:	1 - Drycleaner	***Fac Clnup Stat (OD):***	
Status:	Closed	***Clnup Dt (OD):***	
Status (OD):	REVIEWED	***Status (Map):***	REVIEWED
Fac Stat (OD):	CLOSED	***Contam (Map):***	
Fac Code (OD):	1	***Fac Type (Map):***	Drycleaner
Fac Type (OD):	Drycleaner	***Fac Stat (Map):***	CLOSED
Fac Name (OD):	PROFESSIONAL ONE HOUR CLEANERS		
Address (OD):	1595 N PACE BLVD		
City (OD):	PENSACOLA		
County (OD):	ESCAMBIA		
Zip5 (OD):	32505		
Name (Map):	PROFESSIONAL ONE HOUR CLEANERS		
Address (Map):	1595 N PACE BLVD		
City (Map):	PENSACOLA		

County (Map):	17
Zip4 (Map):	0
Zip5 (Map):	32505
Address Line 1:	1595 N Pace Blvd
Address Line 2:	
City:	Pensacola
County:	ESCAMBIA
State:	FL
Zip:	32505- 0000
Report Source:	FDEP Geospatial Open Data - Registered Tanks from Storage Tank Contamination Monitoring (STCM)(OD); FDEP Geospatial Open Data - Storage Tank Contamination Monitoring (STCM)(Map); Storage Tank Contaminated Facility Name and Address Search

FDEP Storage Tank Monitoring Open Data Details

Object ID:	46417	***Map Src:***	1999 doqs
X:	-87.2410949722239	***Map Scale:***	2958
Y:	30.42810366667	***Elevation:***	
Regulated:	NO	***El Datum:***	
Col Meth:	DPHO	***El Resolut:***	
Col Name:	BULLOCK_SA	***El Units:***	
Col Date:	05-Mar-2004	***ALB East:***	88999.2
Col Prog:	TANKS-PETROLEUM CONTAMINATION	***ALB North:***	717484.55
Ver Meth:	DPHO	***Loc ID:***	47297
Ver Name:	BULLOCK_SA	***Lat DD:***	30
Ver Prog:	TANKS-PETROLEUM CONTAMINATION	***Lat MM:***	25
Ver Date:	05-Mar-2004	***Lat SS:***	
OOIC:	FACILITY	***Long DD:***	87
Rel Feat:	EXACT	***Long MM:***	14
Datum:	HARN	***Long SS:***	
Coord Acc:	4		
Col Aff:	DEPARTMENT OF ENVIRONMENTAL PROTECTION		
Ver Aff:	DEPARTMENT OF ENVIRONMENTAL PROTECTION		
Direct:			
Documents:	https://prodenv.dep.state.fl.us/DepNexus/public/electronic-documents/9501157/gis-facility!search		

FDEP Open Data - Storage Tank Contamination Monitoring (STCM)

Loc ID:	47297	***Rel Feat:***	EXACT
Site Type:	Drycleaner	***El Datum:***	
Contam Ind:		***El Resolut:***	
Phone:	9044388995	***El Units:***	
Operator:	GRAY WHIGHAM	***Map Src:***	1999 doqs
Next action:	INVOICE 25-FEB-2009	***Map Scale:***	2958
Fin Respon:		***Coord Acc:***	4
Office:	NWD	***Alb East:***	88999.2
OOIC:	FACILITY	***Alb North:***	717484.55
Col Meth:	DPHO	***Datum:***	HARN
Col Name:	BULLOCK_SA	***Elevation:***	
Col Date:	3/5/2004	***Lat DD:***	30
Col Prog:	TANKS-PETROLEUM CONTAMINATION	***Lat MM:***	25
Ver Meth:	DPHO	***Lat SS:***	
Ver Name:	BULLOCK_SA	***Long DD:***	87
Ver Prog:	TANKS-PETROLEUM CONTAMINATION	***Long MM:***	14
Ver Date:	3/5/2004	***Long SS:***	
Object ID:	47297		
Col Aff:	DEPARTMENT OF ENVIRONMENTAL PROTECTION		
Ver Aff:	DEPARTMENT OF ENVIRONMENTAL PROTECTION		
Documents:	https://prodenv.dep.state.fl.us/DepNexus/public/electronic-documents/9501157/gis-facility!search		

Storage Tank Contaminated Facility Name & Address Search Details

Name:	Professional One Hour Cleaners 1595 N Pace Blvd Pensacola, FL 32505- 0000
LL Method:	DPHO - Differentially Corrected GPS

Account Owner:	Exclusive Cleaners Inc
Contact:	Gray Whigham
Phone:	904-438-8995
District:	NWD
County 1:	17 - Escambia
Latitude:	30:25:41.1732
Longitude:	87:14:27.9419

FDEP - Registered Tanks from Storage Tank Contamination Monitoring (STCM) Details

Tank No:	1
Size:	
Content:	Tetrachloroethylene
Installed:	
Placement:	ABOVE
Status:	Removed from Site
Construction:	
Piping:	
Monitoring:	

Map Key	Number of Records	Direction	Distance (mi/ft)	Elev/Diff (ft)	Site	DB
32	4 of14	W	0.42 / 2,200.05	69.95 / 7	PROFESSIONAL ONE HOUR CLEANERS 1595 N PACE BLVD PENSACOLA FL 32505	SEMS

EPA ID:	FLD981924475	**Pgm Sys ID:**	FLD981924475
Primary Nm (MAP):	PROFESSIONAL ONE HOUR CLEANERS	**Loc Addr (MAP):**	1595 N PACE RD
City Name:	PENSACOLA	**Postal Code:**	32505-6405
Site Name:	PROFESSIONAL ONE HOUR CLEANERS	**County Name:**	ESCAMBIA
Street Address:	1595 N PACE BLVD	**Latitude83:**	30.428296999999997
Street Address 2:		**Longitude83:**	-87.241086
City:	PENSACOLA	**PGM SYS ID(CalOES):**	FLD981924475
State:	FL	**Name(CalOES):**	PROFESSIONAL ONE HOUR CLEANERS
Zip:	32505	**Loc Addr(CalOES):**	1595 N PACE RD
County:	ESCAMBIA	**City(CalOES):**	PENSACOLA
Latitude:	+30.440278	**Postal(CalOES):**	32505-6405
Longitude:	-087.253612	**County(CalOES):**	ESCAMBIA
Latitude83(CalOES):	30.428297	**Longitude83(CalOES):**	-87.241086

Data Source: EPA Superfund Data and Reports Active Site Inventory (List 8R Active);EPA FRS Interests Map - SEMS;CalOES EPA RCRA TSDF Map - SEMS

Site Level Information

Site ID:	0410782	**Superfund Alt Agmt:**	No
NPL:	Not on the NPL	**FIPS Code:**	12033
Federal Facility:	No	**Cong District:**	
FF Docket:	No	**Region:**	04

Non NPL Status: Other Cleanup Activity: State-Lead Cleanup

Action Information

Operable Units:	00	**Start Actual:**	10/18/2011 4:00:00 AM
Action Code:	PA	**Finish Actual:**	12/10/2011 5:00:00 AM
Action Name:	PA	**Qual:**	H
SEQ:	1	**Curr Action Lead:**	St Perf
Operable Units:	00	**Start Actual:**	8/1/2011 4:00:00 AM
Action Code:	DS	**Finish Actual:**	8/1/2011 4:00:00 AM
Action Name:	DISCVRY	**Qual:**	
SEQ:	1	**Curr Action Lead:**	St Perf
Operable Units:	00	**Start Actual:**	1/1/2012 5:00:00 AM
Action Code:	SI	**Finish Actual:**	7/2/2012 5:00:00 AM
Action Name:	SI	**Qual:**	L
SEQ:	1	**Curr Action Lead:**	St Perf

Map Key	Number of Records	Direction	Distance (mi/ft)	Elev/Diff (ft)	Site	DB

Operable Units: 00
Action Code: VA
Action Name: OTHR CLEANUP
SEQ: 1
Start Actual: 1/1/2012 5:00:00 AM
Finish Actual:
Qual:
Curr Action Lead: St Perf

Operable Units: 00
Action Code: HX
Action Name: PRE-CERC
SEQ: 1
Start Actual:
Finish Actual: 10/18/2011 4:00:00 AM
Qual:
Curr Action Lead: St Perf

GIS Information

Registry ID: 110001762334
Active Status: NOT ON THE NPL
Key Field: SEMSFLD981924475
Interest Type: SUPERFUND (NON-NPL)
Fed Agency Name:
Fed Facility Code:
Federal Land Ind:
EPA Region Code: 04
Fips Code: 12033
Pgm Sys Acrnm: SEMS
Accuracy Value: 4
HUC8 Code: 03140105
HUC 12:
Public Ind: Y
Pgm Report: no data yet
X: -87.24108599999994
Y: 30.428297000000043
Collect Mth Desc: INTERPOLATION-PHOTO
Ref Point Desc: POINT WHERE SUBSTANCE IS MONITORED
Fac Url: https://ofmpub.epa.gov/frs_public2/fii_query_detail.disp_program_facility?p_registry_id=110001762334
Program Url:
Pgm Report Url: no data yet

CalOES EPA RCRA TSDF - SEMS

Registry ID: 110001762334
Interest Type: SUPERFUND (NON-NPL)
Active Status: NOT ON THE NPL
Pgm Sys Acrnm: SEMS
Federal Agency Nm:
Federal Land Ind:
Fed Facility Cd:
Public Ind: Y
FIPS Code: 12033
HUC8 Code: 03140105
HUC 12:
Collect Mth Desc: INTERPOLATION-PHOTO
Accuracy Value: 4
Ref Point Desc: POINT WHERE SUBSTANCE IS MONITORED
EPA Region Code: 04
Key Field: SEMSFLD981924475
Create Dt: 10/26/2021
Update Dt: 11/24/2021
Last Reported Dt:
Pgm Report Url: no data yet
Program URL:
Fac Url: https://ofmpub.epa.gov/frs_public2/fii_query_detail.disp_program_facility?p_registry_id=110001762334

32	5 of14	W	0.42 / 2,200.05	69.95 / 7	**Exclusive Cleaners & Laundry (aka Professional One Hour Cleaners)** **1595 N Pace Blvd** **Pensacola FL**	SHWS

Haz Arc ID: 000179501157
Eric ID: ERIC_4636
Program: StateFunded
Status: OPEN
Manager: Kyle McMurray
County: ESCAMBIA
District: NWD
Datum: WGPS
Point X: -87.2409843570771
Point Y: 30.4280232573148
Lat Deg: 30
Lat Min: 25
Long Deg: 87
Long Min: 14
Documents: https://prodenv.dep.state.fl.us/DepNexus/public/electronic-documents/ERIC_4636/gis-facility!search
Oculus Docs Inventory: https://erisservice7.ecologeris.com/ErisExt/flo/ocure.ashx?ID=ERIC_4636&CAT=5
Informatn Portal Facility URL: http://prodenv.dep.state.fl.us/DepNexus/public/facilitysearch?pagination=true&facility.id=ERIC_4636
Information Portal Doc URL: http://prodenv.dep.state.fl.us/DepNexus/public/electronic-documents/ERIC_4636/facility!search
Data Source: State Funded Cleanup Sites

Map Key	Number of Records	Direction	Distance (mi/ft)	Elev/Diff (ft)	Site	DB
32	6 of14	W	0.42 / 2,200.05	69.95 / 7	PROFESSIONAL 1 HOUR CLEANERS 1595 N PACE BLVD PENSACOLA FL 32505	DWM CONTAM

Facility ID:	46106	**Contact:**	
Site ID:	ERIC_9078	**Phone:**	
Program Area:		**Method:**	
Facility Type:		**Datum:**	
Fac Type:		**Related Party ID:**	
County ID:	17	**Primary RP Role:**	
Ftc1 Fac Type ID:		**RP Begin Date:**	
Stcm Facility Type:	FIESTA	**RP Address1:**	
District:	NWD	**RP Address2:**	
Site Status:		**RP City:**	
Section:		**RP State:**	
Township:		**RP Zip5:**	
County:	Escambia	**RP Zip4:**	
Range:		**RP Phone:**	
Rank:		**RP Extension:**	
Operator:		**RP Bad Addr Ind:**	
Name Changed:		**RP Name:**	
Addr Changed:			
Facility Name:	Professional 1 Hour Cleaners		
Description:			

Program Details

Facility Status:		**Staff Assigned:**	
Offsite Contam:		**Priority:**	
Priority Score:		**Score Effective Dt:**	
Project Coordinato:		**Score When Ranked:**	
Program Eligible:		**District:**	
Ineligible:		**Datum:**	NAD83
Program Area:	CERCLA	**Method:**	DPHO
Site Manager:	Ferda Yilmaz	**Lat DD:**	30
Discharge Date:		**Lat MM:**	25
Discharge Eligibil:		**Lat SS:**	41.17
Eligibility Progrm:		**Long DD:**	87
Cleanup Status:	Open-ERIC	**Long MM:**	14
Closure Type:		**Long SS:**	27.94
Closure Date:			

Program Details

Facility Status:		**Staff Assigned:**	
Offsite Contam:		**Priority:**	
Priority Score:		**Score Effective Dt:**	
Project Coordinato:		**Score When Ranked:**	
Program Eligible:		**District:**	
Ineligible:		**Datum:**	NAD83
Program Area:	RESPONSPARTY	**Method:**	DPHO
Site Manager:	Ferda Yilmaz	**Lat DD:**	30
Discharge Date:		**Lat MM:**	25
Discharge Eligibil:		**Lat SS:**	41.17
Eligibility Progrm:		**Long DD:**	87
Cleanup Status:	Open-ERIC	**Long MM:**	14
Closure Type:		**Long SS:**	27.94
Closure Date:			

Map Key	Number of Records	Direction	Distance (mi/ft)	Elev/Diff (ft)	Site	DB
32	7 of14	W	0.42 / 2,200.05	69.95 / 7	Exclusive Cleaners & Laundry (aka Professional One Hour Cleaners) 1595 N Pace Blvd Pensacola FL 32505	DWM CONTAM

Map Key	Number of Records	Direction	Distance (mi/ft)	Elev/Diff (ft)	Site	DB

Facility ID:	9501157	**Contact:**	
Site ID:	ERIC_4636	**Phone:**	
Program Area:		**Method:**	
Facility Type:		**Datum:**	
Fac Type:		**Related Party ID:**	
County ID:	17	**Primary RP Role:**	
Ftc1 Fac Type ID:		**RP Begin Date:**	
Stcm Facility Type:	STCM	**RP Address1:**	
District:	NWD	**RP Address2:**	
Site Status:		**RP City:**	
Section:		**RP State:**	
Township:		**RP Zip5:**	
County:	Escambia	**RP Zip4:**	
Range:		**RP Phone:**	
Rank:		**RP Extension:**	
Operator:		**RP Bad Addr Ind:**	
Name Changed:		**RP Name:**	
Addr Changed:			
Facility Name:	PROFESSIONAL ONE HOUR CLEANERS		
Description:			

Program Details

Facility Status:		**Staff Assigned:**	
Offsite Contam:		**Priority:**	
Priority Score:		**Score Effective Dt:**	
Project Coordinato:		**Score When Ranked:**	
Program Eligible:		**District:**	
Ineligible:		**Datum:**	WGS84
Program Area:	CERCLA	**Method:**	DPHO
Site Manager:	Kyle McMurray	**Lat DD:**	30
Discharge Date:		**Lat MM:**	25
Discharge Eligibil:		**Lat SS:**	40.8839
Eligibility Progrm:		**Long DD:**	87
Cleanup Status:	Open-ERIC	**Long MM:**	14
Closure Type:		**Long SS:**	27.5436
Closure Date:			

Program Details

Facility Status:		**Staff Assigned:**	
Offsite Contam:		**Priority:**	
Priority Score:		**Score Effective Dt:**	
Project Coordinato:		**Score When Ranked:**	
Program Eligible:		**District:**	
Ineligible:		**Datum:**	WGS84
Program Area:	DRYCLEANING	**Method:**	DPHO
Site Manager:	Kyle McMurray	**Lat DD:**	30
Discharge Date:		**Lat MM:**	25
Discharge Eligibil:		**Lat SS:**	40.8839
Eligibility Progrm:		**Long DD:**	87
Cleanup Status:	Open-ERIC	**Long MM:**	14
Closure Type:		**Long SS:**	27.5436
Closure Date:			

Program Details

Facility Status:		**Staff Assigned:**	
Offsite Contam:		**Priority:**	
Priority Score:		**Score Effective Dt:**	
Project Coordinato:		**Score When Ranked:**	
Program Eligible:		**District:**	
Ineligible:		**Datum:**	WGS84
Program Area:	STATE	**Method:**	DPHO
Site Manager:	Kyle McMurray	**Lat DD:**	30

Map Key	Number of Records	Direction	Distance (mi/ft)	Elev/Diff (ft)	Site	DB

Discharge Date:		**Lat MM:**	25
Discharge Eligibil:		**Lat SS:**	40.8839
Eligibility Progrm:		**Long DD:**	87
Cleanup Status:	Open-ERIC	**Long MM:**	14
Closure Type:		**Long SS:**	27.5436
Closure Date:			

Map Key	Number of Records	Direction	Distance (mi/ft)	Elev/Diff (ft)	Site	DB
32	8 of14	W	0.42 / 2,200.05	69.95 / 7	**Professional One Hour Cleaners** **1595 N Pace Blvd** **Pensacola FL 32505**	DWM CONTAM

Facility ID:	ERIC_4636	**Contact:**	
Site ID:		**Phone:**	
Program Area:	DRYCLEANING	**Method:**	
Facility Type:		**Datum:**	
Fac Type:		**Related Party ID:**	
County ID:		**Primary RP Role:**	
Ftc1 Fac Type ID:		**RP Begin Date:**	
Stcm Facility Type:		**RP Address1:**	
District:		**RP Address2:**	
Site Status:		**RP City:**	
Section:		**RP State:**	
Township:		**RP Zip5:**	
County:	ESCAMBIA	**RP Zip4:**	
Range:		**RP Phone:**	
Rank:		**RP Extension:**	
Operator:		**RP Bad Addr Ind:**	
Name Changed:		**RP Name:**	
Addr Changed:			
Facility Name:			
Description:			

Program Details

Facility Status:	ELIGREV	**Staff Assigned:**	
Offsite Contam:		**Priority:**	
Priority Score:		**Score Effective Dt:**	
Project Coordinato:		**Score When Ranked:**	
Program Eligible:		**District:**	NWD
Ineligible:		**Datum:**	NAD83
Program Area:		**Method:**	WGPS
Site Manager:		**Lat DD:**	30
Discharge Date:		**Lat MM:**	25
Discharge Eligibil:		**Lat SS:**	40.8839
Eligibility Progrm:		**Long DD:**	87
Cleanup Status:		**Long MM:**	14
Closure Type:		**Long SS:**	27.5436
Closure Date:			

Map Key	Number of Records	Direction	Distance (mi/ft)	Elev/Diff (ft)	Site	DB
32	9 of14	W	0.42 / 2,200.05	69.95 / 7	**Exclusive Cleaners & Laundry (aka Professional One Hour Cleaners)** **1595 N Pace Blvd** **Pensacola FL 32505-6405**	CLEANUP DEP

Source Database:	ERIC	**Verifer Username:**	ERIC_HAZARD_INIT_LOAD
Source Database ID:	ERIC_4636	**Verif Status:**	REVIEWED
RSC2 Remed Status:	OPEN	**Verifer Affiliatn:**	
Collect Username:	ERIC_HAZARD_INIT_LOAD	**Verification Date:**	2016/06/23
Collect Date:	2016/06/23	**Verif Coord Method:**	WGPS
Collect Affiliatn:		**DC4 Datum ID:**	WGS84
OIC Object:	FACIL	**Interpolat:**	0
PC2 Proximity ID:	ENTRA	**Map Source:**	hybrid
CALC Coord Acc:	3	**Map Sour 1:**	9244649
Coordinate Method:	DPHO	**County:**	ESCAMBIA
Cc2 County:	17	**Latitude D:**	30

Map Key	Number of Records	Direction	Distance (mi/ft)	Elev/Diff (ft)	Site	DB

Oc3 Office:	NWD	**Latitude M:**	25
Point Y:	30.4280232576899	**Longitude D:**	87
Point X:	-87.2409843572687	**Longitude M:**	14
Geometry:			

Details

Object ID:	3030
CPAC Program Area ID:	HW
CLCC Cleanup Category Key:	OTHCU
DEP Cleanup Site Key:	79959448
Data Load Date:	2024/05/29
Comments:	Alternate ID: 179501157
Documents:	https://prodenv.dep.state.fl.us/DepNexus/public/electronic-documents/ERIC_4636/facility!search

---

Map Key	Number of Records	Direction	Distance (mi/ft)	Elev/Diff (ft)	Site	DB
32	10 of14	W	0.42 / 2,200.05	69.95 / 7	**PROFESSIONAL 1 HOUR CLEANERS** **1595 N PACE BLVD** **PENSACOLA FL 32505-0**	CLEANUP DEP

Source Database:	ERIC	**Verifer Username:**	YILMAZ_F
Source Database ID:	ERIC_9078	**Verif Status:**	
RSC2 Remed Status:	OPEN	**Verifer Affiliatn:**	
Collect Username:	YILMAZ_F	**Verification Date:**	2011/08/10
Collect Date:		**Verif Coord Method:**	DPHO
Collect Affiliatn:		**DC4 Datum ID:**	NAD83
OIC Object:	FACIL	**Interpolat:**	4618
PC2 Proximity ID:	APPRX	**Map Source:**	2004_DOQQ
CALC Coord Acc:	3	**Map Sour 1:**	4618
Coordinate Method:	DPHO	**County:**	ESCAMBIA
Cc2 County:	17	**Latitude D:**	30
Oc3 Office:	NWD	**Latitude M:**	25
Point Y:	30.4281027293721	**Longitude D:**	87
Point X:	-87.241094467714	**Longitude M:**	14
Geometry:			

Details

Object ID:	1029
CPAC Program Area ID:	CU
CLCC Cleanup Category Key:	OTHCU
DEP Cleanup Site Key:	79956960
Data Load Date:	2024/05/29
Comments:	Alternate ID:
Documents:	https://prodenv.dep.state.fl.us/DepNexus/public/electronic-documents/ERIC_9078/facility!search

---

Map Key	Number of Records	Direction	Distance (mi/ft)	Elev/Diff (ft)	Site	DB
32	11 of14	W	0.42 / 2,200.05	69.95 / 7	**Professional 1 Hour Cleaners** **1595 N PACE BLVD** **PENSACOLA FL 32505**	ERIC

Eric ID:	ERIC_9078	**Offste Contami Key:**	CONTAMUNKNOWN
Site Status:	OPEN	**Se Anno Cad Data:**	
Source Facility ID:	46106	**State:**	FL
District:	NWD	**County Name:**	Escambia
WMD:	NWFWMD	**County ID:**	17
ICR Indicator:	NO	**Datum ID:**	NAD83
Discharge Date:		**Geometry:**	
Method ID:	DPHO	**X:**	-87.2410944385472
Object of Interest:	FACIL	**Y:**	30.4281027300352
Proximit to Object:	APPRX	**Lat DD:**	30
Collector Username:	YILMAZ_F	**Lat MM:**	25
Collect Date:		**Lat SS:**	
Map Source:	2004_DOQQ	**Long DD:**	87
Map Source Scale:	4618	**Long MM:**	14
Intrpolation Scale:	4618	**Long SS:**	

Map Key	Number of Records	Direction	Distance (mi/ft)	Elev/Diff (ft)	Site	DB

Coord Accuracy ID:	3	**Gis Albx:**	88999.05
Site Phase Dsc:	Phase 0 - Discovery	**Gis Alby:**	717484.9
Site Name:	PROFESSIONAL 1 HOUR CLEANERS		
Documents:	https://prodenv.dep.state.fl.us/DepNexus/public/electronic-documents/ERIC_9078/gis-facility!search		

Program Details

Program:	CERCLA Site Screening Program
Program Type:	CERCLA
Program Status:	COMPLETE
Site Manager:	Ferda Yilmaz

Program Details

Program:	Responsible Party Cleanup
Program Type:	RESPONSPARTY
Program Status:	ACTIVE
Site Manager:	Ferda Yilmaz

32	12 of14	W	0.42 / 2,200.05	69.95 / 7	**PROFESSIONAL ONE HOUR CLEANERS** **1595 N Pace Blvd** **Pensacola FL 32505**	ERIC

Eric ID:	ERIC_4636	**Offste Contami Key:**	CONTAMUNKNOWN
Site Status:	OPEN	**Se Anno Cad Data:**	
Source Facility ID:	9501157	**State:**	FL
District:	NWD	**County Name:**	Escambia
WMD:	NWFWMD	**County ID:**	17
ICR Indicator:	NO	**Datum ID:**	WGS84
Discharge Date:		**Geometry:**	
Method ID:	DPHO	**X:**	-87.2409795042885
Object of Interest:	FACIL	**Y:**	30.4280176469096
Proximit to Object:	ENTRA	**Lat DD:**	30
Collector Username:	ERIC_HAZARD_INIT_LOAD	**Lat MM:**	25
Collect Date:	6/23/2016	**Lat SS:**	
Map Source:	hybrid	**Long DD:**	87
Map Source Scale:	9244649	**Long MM:**	14
Intrpolation Scale:	0	**Long SS:**	
Coord Accuracy ID:	3	**Gis Albx:**	89009.8279
Site Phase Dsc:	Phase 2 - Full Assessment	**Gis Alby:**	717475.171
Site Name:	Exclusive Cleaners & Laundry (aka Professional One Hour Cleaners)		
Documents:	https://prodenv.dep.state.fl.us/DepNexus/public/electronic-documents/ERIC_4636/gis-facility!search		

Program Details

Program:	State Funded Cleanup Program
Program Type:	STATE
Program Status:	ACTIVE
Site Manager:	

Program Details

Program:	Drycleaning Solvent Cleanup Program
Program Type:	DRYCLEANING
Program Status:	Ineligible
Site Manager:	

Program Details

Program:	CERCLA Site Screening Program
Program Type:	CERCLA

Map Key	Number of Records	Direction	Distance (mi/ft)	Elev/Diff (ft)	Site	DB
Program Status:		COMPLETE				
Site Manager:						

32	13 of14	W	0.42 / 2,200.05	69.95 / 7	**PROFESSIONAL 1 HOUR CLEANERS** **1595 N PACE BLVD** **PENSACOLA FL 32505**	STCS

Facility ID:	9300068	**Clnup Cd (OD):**	CMPL
Type:	C - Fuel User/Non-Retail	**Fac Clnup Stat (OD):**	COMPLETED
Status:	Closed	**Clnup Dt (OD):**	2020/04/20
Status (OD):	REVIEWED	**Status (Map):**	REVIEWED
Fac Stat (OD):	CLOSED	**Contam (Map):**	
Fac Code (OD):	C	**Fac Type (Map):**	Fuel user/Non-retail
Fac Type (OD):	Fuel user/Non-retail	**Fac Stat (Map):**	CLOSED
Fac Name (OD):	PROFESSIONAL 1 HOUR CLEANERS		
Address (OD):	1595 N PACE BLVD		
City (OD):	PENSACOLA		
County (OD):	ESCAMBIA		
Zip5 (OD):	32505		
Name (Map):	PROFESSIONAL 1 HOUR CLEANERS		
Address (Map):	1595 N PACE BLVD		
City (Map):	PENSACOLA		
County (Map):	17		
Zip4 (Map):	0		
Zip5 (Map):	32505		
Address Line 1:	1595 N Pace Blvd		
Address Line 2:			
City:	Pensacola		
County:	ESCAMBIA		
State:	FL		
Zip:	32505		
Report Source:	FDEP Geospatial Open Data - Registered Tanks from Storage Tank Contamination Monitoring (STCM)(OD); FDEP Geospatial Open Data - Storage Tank Contamination Monitoring (STCM)(Map); Storage Tank Contaminated Facility Name and Address Search		

FDEP Storage Tank Monitoring Open Data Details

Object ID:	42119	**Map Src:**	1999 doqs
X:	-87.241074138891	**Map Scale:**	2958
Y:	30.4281041388923	**Elevation:**	
Regulated:	NO	**El Datum:**	
Col Meth:	DPHO	**El Resolut:**	
Col Name:	BULLOCK_SA	**El Units:**	
Col Date:	05-Mar-2004	**ALB East:**	89000.77
Col Prog:	TANKS-PETROLEUM CONTAMINATION	**ALB North:**	717484.55
Ver Meth:	DPHO	**Loc ID:**	719
Ver Name:	BULLOCK_SA	**Lat DD:**	30
Ver Prog:	TANKS-PETROLEUM CONTAMINATION	**Lat MM:**	25
Ver Date:	05-Mar-2004	**Lat SS:**	
OOIC:	FACILITY	**Long DD:**	87
Rel Feat:	EXACT	**Long MM:**	14
Datum:	HARN	**Long SS:**	
Coord Acc:	4		
Col Aff:	TKHQ		
Ver Aff:	DEPARTMENT OF ENVIRONMENTAL PROTECTION		
Direct:	PARCEL ID 302S301002010003		
Documents:	https://prodenv.dep.state.fl.us/DepNexus/public/electronic-documents/9300068/gis-facility!search		

FDEP Open Data - Storage Tank Contamination Monitoring (STCM)

Loc ID:	719	**Rel Feat:**	EXACT
Site Type:	Fuel user/Non-retail	**El Datum:**	
Contam Ind:		**El Resolut:**	
Phone:	9044380434	**El Units:**	
Operator:	H GRAY WHIGHAM	**Map Src:**	1999 doqs

Next action:		**Map Scale:**	2958
Fin Respon:		**Coord Acc:**	4
Office:	NWD	**Alb East:**	89000.77
OOIC:	FACILITY	**Alb North:**	717484.55
Col Meth:	DPHO	**Datum:**	HARN
Col Name:	BULLOCK_SA	**Elevation:**	
Col Date:	3/5/2004	**Lat DD:**	30
Col Prog:	TANKS-PETROLEUM CONTAMINATION	**Lat MM:**	25
Ver Meth:	DPHO	**Lat SS:**	
Ver Name:	BULLOCK_SA	**Long DD:**	87
Ver Prog:	TANKS-PETROLEUM CONTAMINATION	**Long MM:**	14
Ver Date:	3/5/2004	**Long SS:**	
Object ID:	719		

Col Aff: TKHQ
Ver Aff: DEPARTMENT OF ENVIRONMENTAL PROTECTION
Documents: https://prodenv.dep.state.fl.us/DepNexus/public/electronic-documents/9300068/gis-facility!search

Storage Tank Contaminated Facility Name & Address Search Details

Name: Professional 1 Hour Cleaners
1595 N Pace Blvd
Pensacola, FL 32505
LL Method: DPHO - Differentially Corrected GPS
Account Owner: Exclusive Cleaners & Laundry Inc
Contact: H Gray Whigham
Phone: 904-438-0434
District: NWD
County 1: 17 - Escambia
Latitude: 30:25:41.1749
Longitude: 87:14:27.8669

FDEP - Registered Tanks from Storage Tank Contamination Monitoring (STCM) Details

Tank No: 1
Size: 888
Content: Unknown/Not Reported
Installed:
Placement: UNDER
Status: Closed In Place
Construction:
Piping:
Monitoring:

FDEP - Registered Tanks from Storage Tank Contamination Monitoring (STCM) Details

Tank No: 3
Size: 888
Content: Unknown/Not Reported
Installed:
Placement: UNDER
Status: Closed In Place
Construction:
Piping:
Monitoring:

FDEP - Registered Tanks from Storage Tank Contamination Monitoring (STCM) Details

Tank No: 4
Size: 888
Content: Waste Oil
Installed:
Placement: UNDER
Status: Closed In Place
Construction:

Piping:
Monitoring:

FDEP - Registered Tanks from Storage Tank Contamination Monitoring (STCM) Details

Tank No: 2
Size: 888
Content: Unknown/Not Reported
Installed:
Placement: UNDER
Status: Closed In Place
Construction:
Piping:
Monitoring:

---

32 | ***14 of14*** | ***W*** | ***0.42 / 2,200.05*** | ***69.95 / 7*** | ***PROFESSIONAL 1 HOUR CLEANERS 1595 N PACE BLVD PENSACOLA FL 32505*** | ***DWM CONTAM***

Facility ID: 9300068
Site ID: 9300068
Program Area:
Facility Type:
Fac Type:
County ID: 17
Ftc1 Fac Type ID: C
Stcm Facility Type: C
District: NWD
Site Status:
Section: 30
Township: 02S
County: Escambia
Range: 30W
Rank:
Operator:
Name Changed:
Addr Changed:
Facility Name: PROFESSIONAL 1 HOUR CLEANERS
Description: Fuel user/Non-retail

Contact:
Phone:
Method:
Datum:
Related Party ID:
Primary RP Role:
RP Begin Date:
RP Address1:
RP Address2:
RP City:
RP State:
RP Zip5:
RP Zip4:
RP Phone:
RP Extension:
RP Bad Addr Ind:
RP Name:

Program Details

Facility Status:
Offsite Contam:
Priority Score: 29
Project Coordinato:
Program Eligible:
Ineligible:
Program Area: PETROLEUM
Site Manager:
Discharge Date: 6/29/1992
Discharge Eligibil: E
Eligibility Progrm: ATRP
Cleanup Status: CLOSED-STCM
Closure Type: SRCR
Closure Date: 4/21/2020

Staff Assigned:
Priority:
Score Effective Dt:
Score When Ranked:
District:
Datum: 0
Method: DGPS
Lat DD: 30
Lat MM: 25
Lat SS: 40.7676
Long DD: 87
Long MM: 14
Long SS: 27.4956

---

33 | ***1 of2*** | ***W*** | ***0.42 / 2,201.59*** | ***69.95 / 7*** | ***1595 N PACE BLVD PACE BOULEVARD PENSACOLA FL*** | ***WCRPS***

Site ID: 298925
Datum ID: NAD83
Method ID: DPHO

Coord Accuracy ID: 3
Zip5: 32501
Zip4:

Map Key	Number of Records	Direction	Distance (mi/ft)	Elev/Diff (ft)	Site	DB

Feature:	Center of Drycleaner	**County ID:**	17
Object of Interest:	CAP_RAP SITE	**County:**	ESCAMBIA
Proximity to Object:	CENTR	**Lat DD:**	30
Interpolation Scale:	1367	**Lat MM:**	25
Map Source:	2004_DOQQ	**Long DD:**	87
Map Source Scale:	1367	**Long MM:**	14
Collect Program ID:	CR		
Collect Username:	WILLIAMS_CA		
Collect Affiliation:	Florida Department of Environmental Protection		
Verifying Program ID:	CR		
Verify Method ID:	DPHO		
Verifier Username:	WILLIAMS_CA		
Verifier Affiliation:	Florida Department of Environmental Protection		
Project Name:	1595 N PACE BLVD		
Documents:	https://prodenv.dep.state.fl.us/DepNexus/public/electronic-documents/COM_298925/gis-facility!search		

Project Details

Project ID:	322482	**District:**	NWD
OGC No:		**GIS ALBX:**	88996.14
Status:	CLOSED	**GIS ALBY:**	717471.25
Priority Score:		**Source:**	Closed Responsible Party Sites
Offsite COC:	N		
Contaminants:			

33	*2 of2*	*W*	*0.42 / 2,201.59*	*69.95 / 7*	***SIS #568 - PACE BLVD INVESTIGATION PACE BOULEVARD PENSACOLA FL***	***WCRPS***

Site ID:	298925	**Coord Accuracy ID:**	3
Datum ID:	NAD83	**Zip5:**	32501
Method ID:	DPHO	**Zip4:**	
Feature:	Center of Drycleaner	**County ID:**	17
Object of Interest:	CAP_RAP SITE	**County:**	ESCAMBIA
Proximity to Object:	CENTR	**Lat DD:**	30
Interpolation Scale:	1367	**Lat MM:**	25
Map Source:	2004_DOQQ	**Long DD:**	87
Map Source Scale:	1367	**Long MM:**	14
Collect Program ID:	CR		
Collect Username:	WILLIAMS_CA		
Collect Affiliation:	Florida Department of Environmental Protection		
Verifying Program ID:	CR		
Verify Method ID:	DPHO		
Verifier Username:	WILLIAMS_CA		
Verifier Affiliation:	Florida Department of Environmental Protection		
Project Name:	SIS #568 - PACE BLVD INVESTIGATION		
Documents:	https://prodenv.dep.state.fl.us/DepNexus/public/electronic-documents/COM_298925/gis-facility!search		

Project Details

Project ID:	320918	**District:**	NWD
OGC No:		**GIS ALBX:**	88996.14
Status:	CLOSED	**GIS ALBY:**	717471.25
Priority Score:		**Source:**	Closed Responsible Party Sites
Offsite COC:	u		
Contaminants:			

34	*1 of2*	*WSW*	*0.42 / 2,222.26*	*78.34 / 15*	***Pace Boulevard N. Pace Blvd. between Gonzalez and Blount Streets Pensacola FL 32505***	***ERIC***

Eric ID:	ERIC_6262	**Offste Contami Key:**	CONTAMUNKNOWN
Site Status:	CLOSED	**Se Anno Cad Data:**	

Map Key	Number of Records	Direction	Distance (mi/ft)	Elev/Diff (ft)	Site	DB

Source Facility ID:	130994	**State:**	FL
District:	NWD	**County Name:**	Escambia
WMD:	NWFWMD	**County ID:**	17
ICR Indicator:	NO	**Datum ID:**	NAD83
Discharge Date:		**Geometry:**	
Method ID:	CSUR	**X:**	-87.2411111347195
Object of Interest:	DISCH	**Y:**	30.4277777296698
Proximit to Object:	APPRX	**Lat DD:**	30
Collector Username:	MEYERS, DAVID	**Lat MM:**	25
Collect Date:	4/17/2003	**Lat SS:**	
Map Source:		**Long DD:**	87
Map Source Scale:	0	**Long MM:**	14
Intrpolation Scale:	0	**Long SS:**	
Coord Accuracy ID:	3	**Gis Albx:**	88996.500387
Site Phase Dsc:	Phase 2 - Full Assessment	**Gis Alby:**	717448.886486
Site Name:	Pace Boulevard Part A-2003		
Documents:	https://prodenv.dep.state.fl.us/DepNexus/public/electronic-documents/ERIC_6262/gis-facility!search		

Program Details

Program:	Site Investigation Section
Program Type:	SIS
Program Status:	COMPLETE
Site Manager:	David Meyers

Map Key	Number of Records	Direction	Distance (mi/ft)	Elev/Diff (ft)	Site	DB
34	2 of2	WSW	0.42 / 2,222.26	78.34 / 15	Pace Boulevard Part A-2003 N. Pace Blvd. between Gonzalez and Blount Streets Pensacola FL	DWM CONTAM

Facility ID:		**Contact:**	
Site ID:	ERIC_6262	**Phone:**	
Program Area:		**Method:**	
Facility Type:		**Datum:**	
Fac Type:		**Related Party ID:**	
County ID:		**Primary RP Role:**	
Ftc1 Fac Type ID:		**RP Begin Date:**	
Stcm Facility Type:		**RP Address1:**	
District:	NWD	**RP Address2:**	
Site Status:	Open	**RP City:**	
Section:		**RP State:**	
Township:		**RP Zip5:**	
County:	Escambia	**RP Zip4:**	
Range:		**RP Phone:**	
Rank:		**RP Extension:**	
Operator:		**RP Bad Addr Ind:**	
Name Changed:		**RP Name:**	
Addr Changed:			
Facility Name:			
Description:			

Program Details

Facility Status:		**Staff Assigned:**	
Offsite Contam:		**Priority:**	
Priority Score:		**Score Effective Dt:**	
Project Coordinato:		**Score When Ranked:**	
Program Eligible:		**District:**	
Ineligible:		**Datum:**	NAD83
Program Area:	SIS	**Method:**	CSUR
Site Manager:		**Lat DD:**	30
Discharge Date:	JOE FIELDS	**Lat MM:**	25
Discharge Eligibil:	(321)631-0245	**Lat SS:**	40
Eligibility Progrm:	6/16/2016	**Long DD:**	87
Cleanup Status:	9/29/2003	**Long MM:**	14
Closure Type:		**Long SS:**	28

Map Key	Number of Records	Direction	Distance (mi/ft)	Elev/Diff (ft)	Site	DB

Closure Date:

Program Details

Facility Status:		**Staff Assigned:**	
Offsite Contam:		**Priority:**	
Priority Score:		**Score Effective Dt:**	
Project Coordinato:		**Score When Ranked:**	
Program Eligible:		**District:**	
Ineligible:		**Datum:**	NAD83
Program Area:	SIS	**Method:**	CSUR
Site Manager:	David Meyers	**Lat DD:**	30
Discharge Date:		**Lat MM:**	25
Discharge Eligibil:		**Lat SS:**	40
Eligibility Progrm:		**Long DD:**	87
Cleanup Status:		**Long MM:**	14
Closure Type:		**Long SS:**	28
Closure Date:			

Map Key	Number of Records	Direction	Distance (mi/ft)	Elev/Diff (ft)	Site	DB
35	1 of3	W	0.43 / 2,273.10	66.00 / 3	WHITES AUTO SALES 1611 N PACE BLVD PENSACOLA FL 32505-6049	LST

Facility ID:	8942647	**Score:**	27
Facility Status:	CLOSED	**Score Effctve Date:**	03/25/2009
Facility Type:	C - Fuel user/Non-retail	**Score when Ranked:**	30
Feature:		**Facility Name:**	WHITES AUTO SALES
Method:	DGPS	**Address1:**	1611 N PACE BLVD
Rank:	4871	**Address2:**	
Operator:	JEAN WHITE	**City:**	PENSACOLA
Phone:	(850)432-6283	**State:**	FL
Name Changed:	10/02/1997	**Zip5:**	32505
Address Changed:	10/02/1997	**Zip4:**	6049
Prim Related Party:	58490	**District:**	NWD
Primary RP Role:	PROPERTY OWNER	**County:**	ESCAMBIA
RP Begin Date:	07/07/2005	**County No:**	17
RP Name:	LINH LE	**Datum:**	0
RP Address1:	4772 MALLARD CREEK RD	**Lat DD:**	30
RP Address2:		**Lat MM:**	25
RP City:	PENSACOLA	**Lat SS:**	46.0526
RP State:	FL	**Long DD:**	87
RP Zip5:	32526	**Long MM:**	14
RP Zip4:		**Long SS:**	27.4147
Contact:		**Section:**	
RP Phone:	(850)432-0234	**Township:**	
RP Phone Ext.:		**Range:**	
RP Bad Addr Ind:	No		

Facility ID (Map):	8942647
Facility Type (Map):	Fuel user/Non-retail
Facility Status (Map):	CLOSED
Facility Name (Map):	WHITES AUTO SALES
Address (Map):	1611 N PACE BLVD
City (Map):	PENSACOLA
Zip5 (Map):	32505
County (Map):	ESCAMBIA
Lat DD (Map):	30
Lat MM (Map):	25
Lat SS (Map):	
Long DD (Map):	87
Long MM (Map):	14
Long SS (Map):	
Datum (Map):	NAD83
Geometry (Map):	
Rel Feat (Map):	EXACT
Collection (Map):	DPHO
Collector (Map):	bayevsky_a
Collection Date (Map):	7/1/2015

Document Link (Map): https://prodenv.dep.state.fl.us/DepNexus/public/electronic-documents/8942647/facility!search
Oculus Docs Inventory: https://erisservice7.ecologeris.com/ErisExt/flo/ocure.ashx?ID=8942647&CAT=11
Information Portal Fac URL: http://prodenv.dep.state.fl.us/DepNexus/public/facilitysearch?pagination=true&facility.id=8942647
Information Portal Doc URL: http://prodenv.dep.state.fl.us/DepNexus/public/electronic-documents/8942647/facility!search
Source: DEP; Storage Tanks & Contamination Monitoring, Discharge Info.; FDEP Open Data, Petroleum Contamination Monitoring (PCTS) Discharges (Map)

Discharge Cleanup Summary

Discharge Date: 07/01/1988
Cleanup Required: R - CLEANUP REQUIRED
Discharge Cleanup Status: SRCR - SRCR COMPLETE
Discharge Cleanup Stat Date: 12/27/2022
Eligibility Indicator: E - ELIGIBLE
Site Manager: DELORGE_A
Site Manager End Date: 12/22/2022
Tank Office: PCLP17 - FL DOH IN ESCAMBIA COUNTY

Contaminated Media

Contaminated Drinking Wells: 0
Contaminated Mntring Wells: YES
Contaminated Soil: YES
Contaminated Surface Water: NO
Contaminated Ground Water: YES
Pollutant: A - Leaded Gas
Other Description:
Gallons Discharged:

Contaminated Media

Contaminated Drinking Wells: 0
Contaminated Mntring Wells: YES
Contaminated Soil: YES
Contaminated Surface Water: NO
Contaminated Ground Water: YES
Pollutant: B - Unleaded Gas
Other Description:
Gallons Discharged:

Contaminated Media

Contaminated Drinking Wells: 0
Contaminated Mntring Wells: YES
Contaminated Soil: YES
Contaminated Surface Water: NO
Contaminated Ground Water: YES
Pollutant: L - Waste Oil
Other Description:
Gallons Discharged:

Contaminated Media

Contaminated Drinking Wells: 0
Contaminated Mntring Wells: YES
Contaminated Soil: YES
Contaminated Surface Water: NO
Contaminated Ground Water: YES
Pollutant: K - Kerosene
Other Description:
Gallons Discharged:

Map Key	Number of Records	Direction	Distance (mi/ft)	Elev/Diff (ft)	Site	DB

Petroleum Cleanup Program Eligibility

Cleanup Program:	E - EARLY DETECTION INCENTIVE
Eligibility Status:	ELIGIBLE

Task Info

SA Task ID:	1985	***SR Soil Treatment:***	Yes
SA Cleanup Resp:	LP - LOCAL PROGRAM	***SR Other Treatment:***	
SA Actual Cost:		***SR Alt Proc Rec:***	
SA Complete Date:	05-24-1994	***RAP Task ID:***	1986
SA Payment Date:		***RAP Clean Resp ID:***	LP - LOCAL PROGRAM
SR Task ID:	1984	***RAP Actual Cost:***	
SR Cleanup Resp:	RP - RESPONSIBLE PARTY	***RAP Complete Date:***	
SR Actual Cost:	$48,053.00	***RAP Payment Date:***	
SR Complete Date:		***RAP Last Ord Appr:***	8/30/1994
SR Payment Date:	07-30-1990	***RA Task ID:***	1987
SR Oral Date:		***RA Cleanup Resp:***	LP - LOCAL PROGRAM
SR Written Date:	05-21-1990	***RA Yrs to Complete:***	
SR Soil Removal:	Yes	***RA Actual Cost:***	
SR Free Prod Rmvl:		***Tank Office:***	PCLP17 - Escambia County
SR Soil Ton Remove:			
SR Fund Elig Type:	-		
SA Fund Elig Type:	-		
RAP Fund Elig Type:	-		
RA Fund Elig Type:	-		
SR Alternate Procedure Status:			
SR Alt Procedure Status Dt:			
SR Alt Procedure Comment:			
SRC Action Type:	-		
SRC Submit Date:			
SRC Review Date:			
SRC Complete Status:	-		
SRC Comp Status Dt:			
SRC Issue Date:			
SRC Comments:			

Petroleum Cleanup Funding Cap Encumbrance to Date

FCFS:	$48,053.00
LPSPASM:	$78,926.95
SPASM:	$0.00
NPDES:	$0.00
Utility 1 Time Payments:	$0.00
All Wo Ta Co Pos Encumbered:	$109,165.43
Wo Ta Co Pos Exclu from Cap:	$0.00
Ttl Amnt Encumbered to Date:	$236,145.38
Ttl Amnt Encumbered Towar:	$236,145.38

Discharge Info (Map)

Discharge:	754	***Eligibility:***	ELIGIBLE
Discharge 1:	01-Jul-1988	***Eligibility 1:***	EDI
Discharge 2:	27	***Report Pha:***	COMPLETED
Discharge 3:	SRCR	***Report Sub:***	COMPLETED
General Cl:	CLOSURE	***Report S 1:***	27-Dec-2022
Disch Clea:	27-Dec-2022	***Staff Assi:***	
Tank Offic:	FL DOH IN ESCAMBIA COUNTY		

AST UST Discharges

Dep Co:	P	***Long MM:***	14
CU Req:	R	***Long SS:***	27.3984
Score:	00027	***Stat Desc:***	SRCR COMPLETE

Map Key	Number of Records	Direction	Distance (mi/ft)	Elev/Diff (ft)	Site	DB

Descrip:	CLEANUP REQUIRED	***Fac Name:***	WHITES AUTO SALES
Discharge Date:	01-JUL-88	***Fac Type:***	C
Score Date:	25-MAR-2009	***Type Desc:***	Fuel user/Non-retail
Stat Date:	27-DEC-2022	***Fac Addr:***	1611 N PACE BLVD
LL Meth:	DGPS	***Fac City:***	PENSACOLA
Lat DD:	30	***Fac Zip:***	32505
Lat MM:	25	***County:***	17
Lat SS:	46.0524	***Fac State:***	CLOSED
Long DD:	87	***Fac Phone:***	8504326283
Prg Desc:	EARLY DETECTION INCENTIVE		

Eligible Discharges

Program:	EDI
Current Status:	CLOSED
Discharge Date:	07/01/1988
Score:	27
Facility:	WHITES AUTO SALES
Address:	1611 N PACE BLVD
City:	PENSACOLA
Zip:	32505
County:	ESCAMBIA
Owner:	
Owner Address:	
Owner City:	
Owner State:	
Owner Zip:	
Owner Phone:	
Owner Email:	

Map Key	Number of Records	Direction	Distance (mi/ft)	Elev/Diff (ft)	Site	DB
35	2 of3	W	0.43 / 2,273.10	66.00 / 3	WHITES AUTO SALES 1611 N PACE BLVD PENSACOLA FL 32505	DWM CONTAM

Facility ID:	8942647	***Contact:***	
Site ID:	8942647	***Phone:***	
Program Area:		***Method:***	
Facility Type:		***Datum:***	
Fac Type:		***Related Party ID:***	
County ID:	17	***Primary RP Role:***	
Ftc1 Fac Type ID:	C	***RP Begin Date:***	
Stcm Facility Type:	C	***RP Address1:***	
District:	NWD	***RP Address2:***	
Site Status:		***RP City:***	
Section:		***RP State:***	
Township:		***RP Zip5:***	
County:	Escambia	***RP Zip4:***	
Range:		***RP Phone:***	
Rank:		***RP Extension:***	
Operator:		***RP Bad Addr Ind:***	
Name Changed:		***RP Name:***	
Addr Changed:			
Facility Name:	WHITES AUTO SALES		
Description:	Fuel user/Non-retail		

Program Details

Facility Status:		***Staff Assigned:***	
Offsite Contam:		***Priority:***	
Priority Score:	27	***Score Effective Dt:***	
Project Coordinato:		***Score When Ranked:***	
Program Eligible:		***District:***	
Ineligible:		***Datum:***	0
Program Area:	PETROLEUM	***Method:***	DGPS
Site Manager:		***Lat DD:***	30
Discharge Date:	7/1/1988	***Lat MM:***	25

Map Key	Number of Records	Direction	Distance (mi/ft)	Elev/Diff (ft)	Site	DB

Discharge Eligibil:	E	**Lat SS:**	46.0524
Eligibility Progrm:	EDI	**Long DD:**	87
Cleanup Status:	CLOSED-STCM	**Long MM:**	14
Closure Type:	SRCR	**Long SS:**	27.3984
Closure Date:	12/27/2022		

Map Key	Number of Records	Direction	Distance (mi/ft)	Elev/Diff (ft)	Site	DB
35	3 of3	W	0.43 / 2,273.10	66.00 / 3	WHITES AUTO SALES 1611 N PACE BLVD PENSACOLA FL 32505	STCS

Facility ID:	8942647	**Clnup Cd (OD):**	CMPL
Type:	C - Fuel User/Non-Retail	**Fac Clnup Stat (OD):**	COMPLETED
Status:	Closed	**Clnup Dt (OD):**	2022/12/26
Status (OD):	REVIEWED	**Status (Map):**	REVIEWED
Fac Stat (OD):	CLOSED	**Contam (Map):**	
Fac Code (OD):	C	**Fac Type (Map):**	Fuel user/Non-retail
Fac Type (OD):	Fuel user/Non-retail	**Fac Stat (Map):**	CLOSED
Fac Name (OD):	WHITES AUTO SALES		
Address (OD):	1611 N PACE BLVD		
City (OD):	PENSACOLA		
County (OD):	ESCAMBIA		
Zip5 (OD):	32505		
Name (Map):	WHITES AUTO SALES		
Address (Map):	1611 N PACE BLVD		
City (Map):	PENSACOLA		
County (Map):	17		
Zip4 (Map):	6049		
Zip5 (Map):	32505		
Address Line 1:	1611 N Pace Blvd		
Address Line 2:			
City:	Pensacola		
County:	ESCAMBIA		
State:	FL		
Zip:	32505- 6049		
Report Source:	FDEP Geospatial Open Data - Registered Tanks from Storage Tank Contamination Monitoring (STCM)(OD); FDEP Geospatial Open Data - Storage Tank Contamination Monitoring (STCM)(Map); Storage Tank Contaminated Facility Name and Address Search		

FDEP Storage Tank Monitoring Open Data Details

Object ID:	32097	**Map Src:**	imagery_11_13
X:	-87.2409485277797	**Map Scale:**	500
Y:	30.4294590555587	**Elevation:**	
Regulated:	NO	**El Datum:**	
Col Meth:	DPHO	**El Resolut:**	
Col Name:	bayevsky_a	**El Units:**	
Col Date:	01-Jul-2015	**ALB East:**	89017.0
Col Prog:	TANKS-PETROLEUM CONTAMINATION	**ALB North:**	717635.0
Ver Meth:	DPHO	**Loc ID:**	986
Ver Name:	bayevsky_a	**Lat DD:**	30
Ver Prog:	TANKS-PETROLEUM CONTAMINATION	**Lat MM:**	25
Ver Date:	01-Jul-2015	**Lat SS:**	
OOIC:	FACILITY	**Long DD:**	87
Rel Feat:	EXACT	**Long MM:**	14
Datum:	NAD83	**Long SS:**	
Coord Acc:	4		
Col Aff:	DEPARTMENT OF ENVIRONMENTAL PROTECTION		
Ver Aff:	DEPARTMENT OF ENVIRONMENTAL PROTECTION		
Direct:			
Documents:	https://prodenv.dep.state.fl.us/DepNexus/public/electronic-documents/8942647/gis-facility!search		

FDEP Open Data - Storage Tank Contamination Monitoring (STCM)

Loc ID:	986	**Rel Feat:**	EXACT
Site Type:	Fuel user/Non-retail	**El Datum:**	
Contam Ind:		**El Resolut:**	

Phone:	8504326283	**El Units:**	
Operator:	JEAN WHITE	**Map Src:**	imagery_11_13
Next action:		**Map Scale:**	500
Fin Respon:		**Coord Acc:**	4
Office:	NWD	**Alb East:**	89017.0
OOIC:	FACILITY	**Alb North:**	717635.0
Col Meth:	DPHO	**Datum:**	NAD83
Col Name:	bayevsky_a	**Elevation:**	
Col Date:	7/1/2015	**Lat DD:**	30
Col Prog:	TANKS-PETROLEUM CONTAMINATION	**Lat MM:**	25
Ver Meth:	DPHO	**Lat SS:**	
Ver Name:	bayevsky_a	**Long DD:**	87
Ver Prog:	TANKS-PETROLEUM CONTAMINATION	**Long MM:**	14
Ver Date:	7/1/2015	**Long SS:**	
Object ID:	986		

Col Aff: DEPARTMENT OF ENVIRONMENTAL PROTECTION
Ver Aff: DEPARTMENT OF ENVIRONMENTAL PROTECTION
Documents: https://prodenv.dep.state.fl.us/DepNexus/public/electronic-documents/8942647/gis-facility!search

Storage Tank Contaminated Facility Name & Address Search Details

Name: Whites Auto Sales
1611 N Pace Blvd
Pensacola, FL 32505- 6049
LL Method: DPHO - Differentially Corrected GPS
Account Owner:
Contact: Jean White
Phone: 850-432-6283
District: NWD
County 1: 17 - Escambia
Latitude: 30:25:46.0526
Longitude: 87:14:27.4147

FDEP - Registered Tanks from Storage Tank Contamination Monitoring (STCM) Details

Tank No: 1
Size: 4000
Content: Unknown/Not Reported
Installed:
Placement: UNDER
Status: Removed from Site
Construction:
Piping:
Monitoring:

FDEP - Registered Tanks from Storage Tank Contamination Monitoring (STCM) Details

Tank No: 4
Size: 4000
Content: Unknown/Not Reported
Installed:
Placement: UNDER
Status: Removed from Site
Construction:
Piping:
Monitoring:

FDEP - Registered Tanks from Storage Tank Contamination Monitoring (STCM) Details

Tank No: 3
Size: 4000
Content: Unknown/Not Reported
Installed:
Placement: UNDER

Status: Removed from Site
Construction:
Piping:
Monitoring:

FDEP - Registered Tanks from Storage Tank Contamination Monitoring (STCM) Details

Tank No: 5
Size: 500
Content: Waste Oil
Installed:
Placement: UNDER
Status: Removed from Site
Construction:
Piping:
Monitoring:

FDEP - Registered Tanks from Storage Tank Contamination Monitoring (STCM) Details

Tank No: 2
Size: 4000
Content: Unknown/Not Reported
Installed:
Placement: UNDER
Status: Removed from Site
Construction:
Piping:
Monitoring:

---

36 | **1 of3** | **W** | **0.44 / 2,308.24** | **65.11 / 2** | **STAR STATION**
1701 N PACE BLVD
PENSACOLA FL 32505-6031 | **LST**

Facility ID: 8508142
Facility Status: ABANDONED
Facility Type: A - Retail Station
Feature:
Method: DGPS
Rank: 4871
Operator:
Phone:
Name Changed:
Address Changed:
Prim Related Party: 57619
Primary RP Role: ACCOUNT OWNER
RP Begin Date: 02/17/2005
RP Name: CHO REAL ESTATE HOLDINGS
RP Address1: 101 N BEATON
RP Address2:
RP City: CORSICANA
RP State: TX
RP Zip5: 75110
RP Zip4:
Contact:
RP Phone:
RP Phone Ext.:
RP Bad Addr Ind: Yes

Score: 30
Score Effctve Date: 04/17/2002
Score when Ranked: 30
Facility Name: STAR STATION
Address1: 1701 N PACE BLVD
Address2:
City: PENSACOLA
State: FL
Zip5: 32505
Zip4: 6031
District: NWD
County: ESCAMBIA
County No: 17
Datum: 0
Lat DD: 30
Lat MM: 25
Lat SS: 49.6416
Long DD: 87
Long MM: 14
Long SS: 27.1068
Section:
Township:
Range:

Facility ID (Map): 8508142
Facility Type (Map): Retail Station
Facility Status (Map): ABANDONED
Facility Name (Map): STAR STATION
Address (Map): 1701 N PACE BLVD
City (Map): PENSACOLA
Zip5 (Map): 32505
County (Map): ESCAMBIA
Lat DD (Map): 30

Lat MM (Map):	25
Lat SS (Map):	
Long DD (Map):	87
Long MM (Map):	14
Long SS (Map):	
Datum (Map):	NAD83
Geometry (Map):	
Rel Feat (Map):	EXACT
Collection (Map):	DPHO
Collector (Map):	Williams_CA
Collection Date (Map):	3/25/2015
Document Link (Map):	https://prodenv.dep.state.fl.us/DepNexus/public/electronic-documents/8508142/facility!search
Oculus Docs Inventory:	https://erisservice7.ecologeris.com/ErisExt/flo/ocure.ashx?ID=8508142&CAT=11
Information Portal Fac URL:	http://prodenv.dep.state.fl.us/DepNexus/public/facilitysearch?pagination=true&facility.id=8508142
Information Portal Doc URL:	http://prodenv.dep.state.fl.us/DepNexus/public/electronic-documents/8508142/facility!search
Source:	DEP; Storage Tanks & Contamination Monitoring, Discharge Info.; FDEP Open Data, Petroleum Contamination Monitoring (PCTS) Discharges (Map)

Discharge Cleanup Summary

Discharge Date:	03/21/1991
Cleanup Required:	R - CLEANUP REQUIRED
Discharge Cleanup Status:	SA - SA ONGOING
Discharge Cleanup Stat Date:	07/28/2014
Eligibility Indicator:	E - ELIGIBLE
Site Manager:	PETTY_J
Site Manager End Date:	
Tank Office:	PCLP17 - FL DOH IN ESCAMBIA COUNTY

Contaminated Media

Contaminated Drinking Wells:	0
Contaminated Mntring Wells:	YES
Contaminated Soil:	NO
Contaminated Surface Water:	NO
Contaminated Ground Water:	NO
Pollutant:	P - Generic Gasoline
Other Description:	
Gallons Discharged:	

Petroleum Cleanup Program Eligibility

Cleanup Program:	A - ABANDONED TANK RESTORATION PROGRAM
Eligibility Status:	INELIGIBLE

Petroleum Cleanup Program Eligibility

Cleanup Program:	C - PETROLEUM CLEANUP PARTICIPATION PROGRAM
Eligibility Status:	ELIGIBLE

Task Info

SA Task ID:	1222	***SR Soil Treatment:***	
SA Cleanup Resp:	RP - RESPONSIBLE PARTY	***SR Other Treatment:***	
SA Actual Cost:		***SR Alt Proc Rec:***	
SA Complete Date:		***RAP Task ID:***	1223
SA Payment Date:		***RAP Clean Resp ID:***	RP - RESPONSIBLE PARTY
SR Task ID:	1221	***RAP Actual Cost:***	
SR Cleanup Resp:	RP - RESPONSIBLE PARTY	***RAP Complete Date:***	
SR Actual Cost:		***RAP Payment Date:***	
SR Complete Date:		***RAP Last Ord Appr:***	
SR Payment Date:		***RA Task ID:***	1224
SR Oral Date:		***RA Cleanup Resp:***	RP - RESPONSIBLE PARTY

SR Written Date:		**RA Yrs to Complete:**	
SR Soil Removal:		**RA Actual Cost:**	
SR Free Prod Rmvl:		**Tank Office:**	PCLP17 - Escambia County
SR Soil Ton Remove:			
SR Fund Elig Type:	-		
SA Fund Elig Type:	-		
RAP Fund Elig Type:	-		
RA Fund Elig Type:	-		
SR Alternate Procedure Status:			
SR Alt Procedure Status Dt:			
SR Alt Procedure Comment:			
SRC Action Type:	-		
SRC Submit Date:			
SRC Review Date:			
SRC Complete Status:	-		
SRC Comp Status Dt:			
SRC Issue Date:			
SRC Comments:			

Petroleum Cleanup Funding Cap Encumbrance to Date

FCFS:	$0.00
LPSPASM:	$0.00
SPASM:	$0.00
NPDES:	$0.00
Utility 1 Time Payments:	$0.00
All Wo Ta Co Pos Encumbered:	$28,302.00
Wo Ta Co Pos Exclu from Cap:	$0.00
Ttl Amnt Encumbered to Date:	$28,302.00
Ttl Amnt Encumbered Towar:	$28,302.00

Petroleum Cleanup PCT Facility Score

Related Party ID:	57619
RP Contact:	
Facility Cleanup Status:	ONGO - ONGOING
Bad Address Indicator:	Y

Contract

Contractor:	CARDNO INC.
Score:	30
Facility Name:	STAR STATION
Address:	1701 N PACE BLVD
City:	PENSACOLA
ZIP:	32505
District:	NWD
County ID:	17
County:	ESCAMBIA

Discharge Info (Map)

Discharge:	550	**Eligibility:**	ELIGIBLE
Discharge 1:	21-Mar-1991	**Eligibility 1:**	PCPP
Discharge 2:	30	**Report Pha:**	SA
Discharge 3:	SA	**Report Sub:**	SA
General Cl:	WORK UNDERWAY	**Report S 1:**	30-Nov-2015
Disch Clea:	28-Jul-2014	**Staff Assi:**	PETTY_J
Tank Offic:	FL DOH IN ESCAMBIA COUNTY		

Open Discharges

Program:	PCPP

Map Key	Number of Records	Direction	Distance (mi/ft)	Elev/Diff (ft)	Site	DB

Eligibility:	ELIGIBLE
Elig Letter Sent:	05/09/2007
Discharge Date:	03/21/1991
Score:	30
Facility:	STAR STATION
Address:	1701 N PACE BLVD
City:	PENSACOLA
State:	FL
Zip:	32505
County ID:	17
County:	ESCAMBIA

AST UST Discharges

Dep Co:	P	**Long MM:**	14
CU Req:	R	**Long SS:**	27.1068
Score:	00030	**Stat Desc:**	SA ONGOING
Descrip:	CLEANUP REQUIRED	**Fac Name:**	STAR STATION
Discharge Date:	21-MAR-91	**Fac Type:**	A
Score Date:	11-FEB-2013	**Type Desc:**	Retail Station
Stat Date:	28-JUL-2014	**Fac Addr:**	1701 N PACE BLVD
LL Meth:	DGPS	**Fac City:**	PENSACOLA
Lat DD:	30	**Fac Zip:**	32505
Lat MM:	25	**County:**	17
Lat SS:	49.6416	**Fac State:**	ABANDONED
Long DD:	87	**Fac Phone:**	
Prg Desc:	PETROLEUM CLEANUP PARTICIPATION PROGRAM		

Eligible Discharges

Program:	PCPP
Current Status:	ACTIVE
Discharge Date:	03/21/1991
Score:	30
Facility:	STAR STATION
Address:	1701 N PACE BLVD
City:	PENSACOLA
Zip:	32505
County:	ESCAMBIA
Owner:	CHO REAL ESTATE HOLDINGS
Owner Address:	101 N BEATON
Owner City:	CORSICANA
Owner State:	TX
Owner Zip:	75110
Owner Phone:	
Owner Email:	

Map Key	Number of Records	Direction	Distance (mi/ft)	Elev/Diff (ft)	Site	DB
36	2 of3	W	0.44 / 2,308.24	65.11 / 2	STAR STATION 1701 N PACE BLVD PENSACOLA FL 32505	DWM CONTAM

Facility ID:	8508142	**Contact:**	
Site ID:	8508142	**Phone:**	
Program Area:		**Method:**	
Facility Type:		**Datum:**	
Fac Type:		**Related Party ID:**	
County ID:	17	**Primary RP Role:**	
Ftc1 Fac Type ID:	A	**RP Begin Date:**	
Stcm Facility Type:	A	**RP Address1:**	
District:	NWD	**RP Address2:**	
Site Status:		**RP City:**	
Section:		**RP State:**	
Township:		**RP Zip5:**	
County:	Escambia	**RP Zip4:**	
Range:		**RP Phone:**	
Rank:		**RP Extension:**	

Map Key	Number of Records	Direction	Distance (mi/ft)	Elev/Diff (ft)	Site	DB

Operator: ***RP Bad Addr Ind:***
Name Changed: ***RP Name:***
Addr Changed:
Facility Name: STAR STATION
Description: Retail Station

Program Details

Facility Status: ***Staff Assigned:***
Offsite Contam: ***Priority:***
Priority Score: 30 ***Score Effective Dt:***
Project Coordinato: ***Score When Ranked:***
Program Eligible: ***District:***
Ineligible: ***Datum:*** 0
Program Area: PETROLEUM ***Method:*** DGPS
Site Manager: PETTY_J ***Lat DD:*** 30
Discharge Date: 3/21/1991 ***Lat MM:*** 25
Discharge Eligibil: E ***Lat SS:*** 49.6416
Eligibility Progrm: PCPP ***Long DD:*** 87
Cleanup Status: OPEN-STCM ***Long MM:*** 14
Closure Type: ***Long SS:*** 27.1068
Closure Date:

Map Key	Number of Records	Direction	Distance (mi/ft)	Elev/Diff (ft)	Site	DB
36	3 of3	W	0.44 / 2,308.24	65.11 / 2	STAR STATION 1701 N PACE BLVD PENSACOLA FL 32505	STCS

Facility ID: 8508142 ***Clnup Cd (OD):*** ONGO
Type: A - Retail Station ***Fac Clnup Stat (OD):*** ONGOING
Status: Abandoned ***Clnup Dt (OD):*** 2014/05/04
Status (OD): REVIEWED ***Status (Map):*** REVIEWED
Fac Stat (OD): ABANDONED ***Contam (Map):*** YES
Fac Code (OD): A ***Fac Type (Map):*** Retail Station
Fac Type (OD): Retail Station ***Fac Stat (Map):*** ABANDONED
Fac Name (OD): STAR STATION
Address (OD): 1701 N PACE BLVD
City (OD): PENSACOLA
County (OD): ESCAMBIA
Zip5 (OD): 32505
Name (Map): STAR STATION
Address (Map): 1701 N PACE BLVD
City (Map): PENSACOLA
County (Map): 17
Zip4 (Map): 6031
Zip5 (Map): 32505
Address Line 1: 1701 N Pace Blvd
Address Line 2:
City: Pensacola
County: ESCAMBIA
State: FL
Zip: 32505- 6031
Report Source: FDEP Geospatial Open Data - Registered Tanks from Storage Tank Contamination Monitoring (STCM)(OD); FDEP Geospatial Open Data - Storage Tank Contamination Monitoring (STCM)(Map); Storage Tank Contaminated Facility Name and Address Search

FDEP Storage Tank Monitoring Open Data Details

Object ID: 1901 ***Map Src:*** imagery_11_13
X: -87.2408630000019 ***Map Scale:*** 500
Y: 30.4304560000028 ***Elevation:***
Regulated: YES ***El Datum:***
Col Meth: DPHO ***El Resolut:***
Col Name: Williams_CA ***El Units:***
Col Date: 25-Mar-2015 ***ALB East:*** 89028.11
Col Prog: TANKS-PETROLEUM CONTAMINATION ***ALB North:*** 717745.38
Ver Meth: DPHO ***Loc ID:*** 1554

Ver Name:	Williams_CA	**Lat DD:**	30
Ver Prog:	TANKS-PETROLEUM CONTAMINATION	**Lat MM:**	25
Ver Date:	25-Mar-2015	**Lat SS:**	
OOIC:	FACILITY	**Long DD:**	87
Rel Feat:	EXACT	**Long MM:**	14
Datum:	NAD83	**Long SS:**	
Coord Acc:	4		
Col Aff:	DEPARTMENT OF ENVIRONMENTAL PROTECTION		
Ver Aff:	DEPARTMENT OF ENVIRONMENTAL PROTECTION		
Direct:			
Documents:	https://prodenv.dep.state.fl.us/DepNexus/public/electronic-documents/8508142/gis-facility!search		

FDEP Open Data - Storage Tank Contamination Monitoring (STCM)

Loc ID:	1554	**Rel Feat:**	EXACT
Site Type:	Retail Station	**El Datum:**	
Contam Ind:		**El Resolut:**	
Phone:		**El Units:**	
Operator:		**Map Src:**	imagery_11_13
Next action:	INVOICE DUE	**Map Scale:**	500
Fin Respon:		**Coord Acc:**	4
Office:	NWD	**Alb East:**	89028.11
OOIC:	FACILITY	**Alb North:**	717745.38
Col Meth:	DPHO	**Datum:**	NAD83
Col Name:	Williams_CA	**Elevation:**	
Col Date:	3/25/2015	**Lat DD:**	30
Col Prog:	TANKS-PETROLEUM CONTAMINATION	**Lat MM:**	25
Ver Meth:	DPHO	**Lat SS:**	
Ver Name:	Williams_CA	**Long DD:**	87
Ver Prog:	TANKS-PETROLEUM CONTAMINATION	**Long MM:**	14
Ver Date:	3/25/2015	**Long SS:**	
Object ID:	1554		
Col Aff:	DEPARTMENT OF ENVIRONMENTAL PROTECTION		
Ver Aff:	DEPARTMENT OF ENVIRONMENTAL PROTECTION		
Documents:	https://prodenv.dep.state.fl.us/DepNexus/public/electronic-documents/8508142/gis-facility!search		

Storage Tank Contaminated Facility Name & Address Search Details

Name:	Star Station 1701 N Pace Blvd Pensacola, FL 32505- 6031
LL Method:	DPHO - Differentially Corrected GPS
Account Owner:	Cho Real Estate Holdings
Contact:	
Phone:	
District:	NWD
County 1:	17 - Escambia
Latitude:	30:25:49.6416
Longitude:	87:14:27.1068

FDEP - Registered Tanks from Storage Tank Contamination Monitoring (STCM) Details

Tank No:	1
Size:	8000
Content:	Leaded Gas
Installed:	07/01/1965
Placement:	UNDER
Status:	Unmaintained
Construction:	C - Steel
Piping:	B - Steel/Galvanized Metal
Monitoring:	X - None

FDEP - Registered Tanks from Storage Tank Contamination Monitoring (STCM) Details

Map Key	Number of Records	Direction	Distance (mi/ft)	Elev/Diff (ft)	Site	DB

Tank No: 3
Size: 10000
Content: Unleaded Gas
Installed: 07/01/1965
Placement: UNDER
Status: Unmaintained
Construction: C - Steel
Piping: B - Steel/Galvanized Metal
Monitoring: X - None

FDEP - Registered Tanks from Storage Tank Contamination Monitoring (STCM) Details

Tank No: 2
Size: 8000
Content: Unleaded Gas
Installed: 07/01/1965
Placement: UNDER
Status: Unmaintained
Construction: C - Steel
Piping: B - Steel/Galvanized Metal
Monitoring: X - None

37	1 of1	WSW	0.44 / 2,337.80	78.75 / 15	CALVIN R GRAY 1319 N PACE BLVD PENSACOLA FL 32505	STCS

Facility ID: 8626784
Type: C - Fuel User/Non-Retail
Status: Closed
Status (OD): REVIEWED
Fac Stat (OD): CLOSED
Fac Code (OD): C
Fac Type (OD): Fuel user/Non-retail
Fac Name (OD): CALVIN R GRAY
Address (OD): 1319 N PACE BLVD
City (OD): PENSACOLA
County (OD): ESCAMBIA
Zip5 (OD): 32505
Name (Map): CALVIN R GRAY
Address (Map): 1319 N PACE BLVD
City (Map): PENSACOLA
County (Map): 17
Zip4 (Map): 6703
Zip5 (Map): 32505
Address Line 1: 1319 N Pace Blvd
Address Line 2:
City: Pensacola
County: ESCAMBIA
State: FL
Zip: 32505- 6703
Report Source: FDEP Geospatial Open Data - Registered Tanks from Storage Tank Contamination Monitoring (STCM)(OD); FDEP Geospatial Open Data - Storage Tank Contamination Monitoring (STCM)(Map); Storage Tank Contaminated Facility Name and Address Search

Clnup Cd (OD):
Fac Clnup Stat (OD):
Clnup Dt (OD):
Status (Map): REVIEWED
Contam (Map):
Fac Type (Map): Fuel user/Non-retail
Fac Stat (Map): CLOSED

FDEP Storage Tank Monitoring Open Data Details

Object ID: 17720
X: -87.2410800000021
Y: 30.4260290000032
Regulated: NO
Col Meth: DGPS
Col Name: INITIAL LOAD
Col Date:
Col Prog: TANKS-PETROLEUM CONTAMINATION
Ver Meth: DPHO
Ver Name: MONTGOMERY_M17

Map Src:
Map Scale: 0
Elevation:
El Datum:
El Resolut:
El Units:
ALB East: 0.0
ALB North: 0.0
Loc ID: 1319
Lat DD: 30

Ver Prog:	TANKS-PETROLEUM CONTAMINATION	**Lat MM:**	25
Ver Date:	27-Feb-2004	**Lat SS:**	
OOIC:	FACILITY	**Long DD:**	87
Rel Feat:	APPRX	**Long MM:**	14
Datum:		**Long SS:**	
Coord Acc:	0		
Col Aff:			
Ver Aff:	COUNTY HEALTH DEPARTMENT		
Direct:			
Documents:	https://prodenv.dep.state.fl.us/DepNexus/public/electronic-documents/8626784/gis-facility!search		

FDEP Open Data - Storage Tank Contamination Monitoring (STCM)

Loc ID:	1319	**Rel Feat:**	APPRX
Site Type:	Fuel user/Non-retail	**El Datum:**	
Contam Ind:		**El Resolut:**	
Phone:	9044322186	**El Units:**	
Operator:	GRAY,CALVIN R.	**Map Src:**	
Next action:		**Map Scale:**	0
Fin Respon:		**Coord Acc:**	0
Office:	NWD	**Alb East:**	0.0
OOIC:	FACILITY	**Alb North:**	0.0
Col Meth:	DGPS	**Datum:**	
Col Name:	INITIAL LOAD	**Elevation:**	
Col Date:		**Lat DD:**	30
Col Prog:	TANKS-PETROLEUM CONTAMINATION	**Lat MM:**	25
Ver Meth:	DPHO	**Lat SS:**	
Ver Name:	MONTGOMERY_M17	**Long DD:**	87
Ver Prog:	TANKS-PETROLEUM CONTAMINATION	**Long MM:**	14
Ver Date:	2/27/2004	**Long SS:**	
Object ID:	1319		
Col Aff:			
Ver Aff:	COUNTY HEALTH DEPARTMENT		
Documents:	https://prodenv.dep.state.fl.us/DepNexus/public/electronic-documents/8626784/gis-facility!search		

Storage Tank Contaminated Facility Name & Address Search Details

Name:	Calvin R Gray 1319 N Pace Blvd Pensacola, FL 32505- 6703
LL Method:	DGPS - Differentially Corrected GPS
Account Owner:	Gray, Calvin R
Contact:	Gray,Calvin R.
Phone:	904-432-2186
District:	NWD
County 1:	17 - Escambia
Latitude:	30:25:33.7044
Longitude:	87:14:27.8880

FDEP - Registered Tanks from Storage Tank Contamination Monitoring (STCM) Details

Tank No:	1
Size:	8000
Content:	Vehicular Diesel
Installed:	07/01/1985
Placement:	UNDER
Status:	Removed from Site
Construction:	
Piping:	
Monitoring:	

38	***1 of1***	***WNW***	***0.45 / 2,363.65***	***65.43 / 2***	***MOM'S BUFFETT 1901 N PACE BLVD PENSACOLA FL 32505***	***STCS***

Facility ID:	9045660	**Clnup Cd (OD):**	
Type:	A - Retail Station	**Fac Clnup Stat (OD):**	
Status:	Closed	**Clnup Dt (OD):**	
Status (OD):	REVIEWED	**Status (Map):**	REVIEWED
Fac Stat (OD):	CLOSED	**Contam (Map):**	
Fac Code (OD):	A	**Fac Type (Map):**	Retail Station
Fac Type (OD):	Retail Station	**Fac Stat (Map):**	CLOSED
Fac Name (OD):	MOM'S BUFFETT		
Address (OD):	1901 N PACE BLVD		
City (OD):	PENSACOLA		
County (OD):	ESCAMBIA		
Zip5 (OD):	32505		
Name (Map):	MOM'S BUFFETT		
Address (Map):	1901 N PACE BLVD		
City (Map):	PENSACOLA		
County (Map):	17		
Zip4 (Map):	5936		
Zip5 (Map):	32505		
Address Line 1:	1901 N Pace Blvd		
Address Line 2:			
City:	Pensacola		
County:	ESCAMBIA		
State:	FL		
Zip:	32505- 5936		
Report Source:	FDEP Geospatial Open Data - Registered Tanks from Storage Tank Contamination Monitoring (STCM)(OD); FDEP Geospatial Open Data - Storage Tank Contamination Monitoring (STCM)(Map); Storage Tank Contaminated Facility Name and Address Search		

FDEP Storage Tank Monitoring Open Data Details

Object ID:	33113	**Map Src:**	1999 doqs
X:	-87.2407326944463	**Map Scale:**	2958
Y:	30.4323033333363	**Elevation:**	
Regulated:	NO	**El Datum:**	
Col Meth:	DGPS	**El Resolut:**	
Col Name:	INITIAL LOAD	**El Units:**	
Col Date:		**ALB East:**	89046.15000000001
Col Prog:	TANKS-PETROLEUM CONTAMINATION	**ALB North:**	717949.62
Ver Meth:	DPHO	**Loc ID:**	884
Ver Name:	BULLOCK_SA	**Lat DD:**	30
Ver Prog:	TANKS-PETROLEUM CONTAMINATION	**Lat MM:**	25
Ver Date:	05-Mar-2004	**Lat SS:**	
OOIC:	FACILITY	**Long DD:**	87
Rel Feat:	EXACT	**Long MM:**	14
Datum:		**Long SS:**	
Coord Acc:	4		
Col Aff:			
Ver Aff:	DEPARTMENT OF ENVIRONMENTAL PROTECTION		
Direct:			
Documents:	https://prodenv.dep.state.fl.us/DepNexus/public/electronic-documents/9045660/gis-facility!search		

FDEP Open Data - Storage Tank Contamination Monitoring (STCM)

Loc ID:	884	**Rel Feat:**	EXACT
Site Type:	Retail Station	**El Datum:**	
Contam Ind:		**El Resolut:**	
Phone:		**El Units:**	
Operator:	MOMS BUFFETT	**Map Src:**	1999 doqs
Next action:		**Map Scale:**	2958
Fin Respon:		**Coord Acc:**	4
Office:	NWD	**Alb East:**	89046.15000000001
OOIC:	FACILITY	**Alb North:**	717949.62
Col Meth:	DGPS	**Datum:**	
Col Name:	INITIAL LOAD	**Elevation:**	
Col Date:		**Lat DD:**	30
Col Prog:	TANKS-PETROLEUM CONTAMINATION	**Lat MM:**	25
Ver Meth:	DPHO	**Lat SS:**	

Map Key	Number of Records	Direction	Distance (mi/ft)	Elev/Diff (ft)	Site	DB

Ver Name:	BULLOCK_SA	**Long DD:**	87
Ver Prog:	TANKS-PETROLEUM CONTAMINATION	**Long MM:**	14
Ver Date:	3/5/2004	**Long SS:**	
Object ID:	884		
Col Aff:			
Ver Aff:	DEPARTMENT OF ENVIRONMENTAL PROTECTION		
Documents:	https://prodenv.dep.state.fl.us/DepNexus/public/electronic-documents/9045660/gis-facility!search		

Storage Tank Contaminated Facility Name & Address Search Details

Name:	Mom'S Buffett 1901 N Pace Blvd Pensacola, FL 32505- 5936
LL Method:	DGPS - Differentially Corrected GPS
Account Owner:	Fnb Properties Inc
Contact:	Moms Buffett
Phone:	
District:	NWD
County 1:	17 - Escambia
Latitude:	30:25:56.2920
Longitude:	87:14:26.6377

FDEP - Registered Tanks from Storage Tank Contamination Monitoring (STCM) Details

Tank No:	1
Size:	1000
Content:	Leaded Gas
Installed:	
Placement:	UNDER
Status:	Removed from Site
Construction:	
Piping:	
Monitoring:	

FDEP - Registered Tanks from Storage Tank Contamination Monitoring (STCM) Details

Tank No:	2
Size:	1000
Content:	Leaded Gas
Installed:	
Placement:	UNDER
Status:	Removed from Site
Construction:	
Piping:	
Monitoring:	

Map Key	Number of Records	Direction	Distance (mi/ft)	Elev/Diff (ft)	Site	DB
39	1 of1	WNW	0.45 / 2,381.38	65.27 / 2	FORMERLY GAINES MOTORS 1821 N PACE BLVD PENSACOLA FL 32505	STCS

Facility ID:	9401147	**Clnup Cd (OD):**	
Type:	A - Retail Station	**Fac Clnup Stat (OD):**	
Status:	Closed	**Clnup Dt (OD):**	
Status (OD):	REVIEWED	**Status (Map):**	REVIEWED
Fac Stat (OD):	CLOSED	**Contam (Map):**	
Fac Code (OD):	A	**Fac Type (Map):**	Retail Station
Fac Type (OD):	Retail Station	**Fac Stat (Map):**	CLOSED
Fac Name (OD):	FORMERLY GAINES MOTORS		
Address (OD):	1821 N PACE BLVD		
City (OD):	PENSACOLA		
County (OD):	ESCAMBIA		
Zip5 (OD):	32505		
Name (Map):	FORMERLY GAINES MOTORS		
Address (Map):	1821 N PACE BLVD		
City (Map):	PENSACOLA		

County (Map):	17
Zip4 (Map):	0
Zip5 (Map):	32505
Address Line 1:	1821 N Pace Blvd
Address Line 2:	
City:	Pensacola
County:	ESCAMBIA
State:	FL
Zip:	32505
Report Source:	FDEP Geospatial Open Data - Registered Tanks from Storage Tank Contamination Monitoring (STCM)(OD); FDEP Geospatial Open Data - Storage Tank Contamination Monitoring (STCM)(Map); Storage Tank Contaminated Facility Name and Address Search

FDEP Storage Tank Monitoring Open Data Details

Object ID:	44362	***Map Src:***	
X:	-87.2407940000017	***Map Scale:***	0
Y:	30.4319540000028	***Elevation:***	
Regulated:	NO	***El Datum:***	
Col Meth:	DGPS	***El Resolut:***	
Col Name:	INITIAL LOAD	***El Units:***	
Col Date:		***ALB East:***	0.0
Col Prog:	TANKS-PETROLEUM CONTAMINATION	***ALB North:***	0.0
Ver Meth:	DPHO	***Loc ID:***	45217
Ver Name:	MONTGOMERY_M17	***Lat DD:***	30
Ver Prog:	TANKS-PETROLEUM CONTAMINATION	***Lat MM:***	25
Ver Date:	05-Feb-2004	***Lat SS:***	
OOIC:	FACILITY	***Long DD:***	87
Rel Feat:	APPRX	***Long MM:***	14
Datum:		***Long SS:***	
Coord Acc:	0		
Col Aff:			
Ver Aff:	COUNTY HEALTH DEPARTMENT		
Direct:			
Documents:	https://prodenv.dep.state.fl.us/DepNexus/public/electronic-documents/9401147/gis-facility!search		

FDEP Open Data - Storage Tank Contamination Monitoring (STCM)

Loc ID:	45217	***Rel Feat:***	APPRX
Site Type:	Retail Station	***El Datum:***	
Contam Ind:		***El Resolut:***	
Phone:	9044325672	***El Units:***	
Operator:		***Map Src:***	
Next action:	INVOICE 16-NOV-94	***Map Scale:***	0
Fin Respon:		***Coord Acc:***	0
Office:	NWD	***Alb East:***	0.0
OOIC:	FACILITY	***Alb North:***	0.0
Col Meth:	DGPS	***Datum:***	
Col Name:	INITIAL LOAD	***Elevation:***	
Col Date:		***Lat DD:***	30
Col Prog:	TANKS-PETROLEUM CONTAMINATION	***Lat MM:***	25
Ver Meth:	DPHO	***Lat SS:***	
Ver Name:	MONTGOMERY_M17	***Long DD:***	87
Ver Prog:	TANKS-PETROLEUM CONTAMINATION	***Long MM:***	14
Ver Date:	2/5/2004	***Long SS:***	
Object ID:	45217		
Col Aff:			
Ver Aff:	COUNTY HEALTH DEPARTMENT		
Documents:	https://prodenv.dep.state.fl.us/DepNexus/public/electronic-documents/9401147/gis-facility!search		

Storage Tank Contaminated Facility Name & Address Search Details

Name:	Formerly Gaines Motors 1821 N Pace Blvd Pensacola, FL 32505
LL Method:	DGPS - Differentially Corrected GPS

Account Owner: Ewmark, Inc
Contact:
Phone: 904-432-5672
District: NWD
County 1: 17 - Escambia
Latitude: 30:25:55.0344
Longitude: 87:14:26.8584

FDEP - Registered Tanks from Storage Tank Contamination Monitoring (STCM) Details

Tank No: 3
Size: 3000
Content: Leaded Gas
Installed:
Placement: UNDER
Status: Removed from Site
Construction:
Piping:
Monitoring:

FDEP - Registered Tanks from Storage Tank Contamination Monitoring (STCM) Details

Tank No: 2
Size: 3000
Content: Leaded Gas
Installed:
Placement: UNDER
Status: Removed from Site
Construction:
Piping:
Monitoring:

FDEP - Registered Tanks from Storage Tank Contamination Monitoring (STCM) Details

Tank No: 4
Size: 500
Content: Waste Oil
Installed:
Placement: UNDER
Status: Removed from Site
Construction:
Piping:
Monitoring:

FDEP - Registered Tanks from Storage Tank Contamination Monitoring (STCM) Details

Tank No: 1
Size: 3000
Content: Leaded Gas
Installed:
Placement: UNDER
Status: Removed from Site
Construction:
Piping:
Monitoring:

40	1 of3	WNW	0.48 / 2,535.23	67.04 / 4	HAPPY SHOPPER 2100 N PACE BLVD PENSACOLA FL 32501	LST

Facility ID: 8507720
Facility Status: OPEN
Facility Type: A - Retail Station
Score: 30
Score Effctve Date: 11/29/2006
Score when Ranked:

Map Key	Number of Records	Direction	Distance (mi/ft)	Elev/Diff (ft)	Site	DB

Feature:		**Facility Name:**	HAPPY SHOPPER
Method:	DGPS	**Address1:**	2100 N PACE BLVD
Rank:		**Address2:**	
Operator:	KISHOR PATEL	**City:**	PENSACOLA
Phone:	(850)712-2971	**State:**	FL
Name Changed:	11/17/2017	**Zip5:**	32501
Address Changed:		**Zip4:**	
Prim Related Party:	16473	**District:**	NWD
Primary RP Role:	ACCOUNT OWNER	**County:**	ESCAMBIA
RP Begin Date:	11/17/2017	**County No:**	17
RP Name:	PATEL, KISHORBHAI & DEMAYANTI K PATEL	**Datum:**	0
RP Address1:	14710 Innerarity Point Rd	**Lat DD:**	30
RP Address2:	Attn: Stor Tank Regis	**Lat MM:**	26
RP City:	Pensacola	**Lat SS:**	4.0704
RP State:	FL	**Long DD:**	87
RP Zip5:	32507	**Long MM:**	14
RP Zip4:	8451	**Long SS:**	24.81
Contact:	KISHOR PATEL	**Section:**	017
RP Phone:	(850)721-2971	**Township:**	025
RP Phone Ext.:		**Range:**	030
RP Bad Addr Ind:	No		

Facility ID (Map):	8507720
Facility Type (Map):	Retail Station
Facility Status (Map):	OPEN
Facility Name (Map):	HAPPY SHOPPER
Address (Map):	2100 N PACE BLVD
City (Map):	PENSACOLA
Zip5 (Map):	32501
County (Map):	ESCAMBIA
Lat DD (Map):	30
Lat MM (Map):	26
Lat SS (Map):	
Long DD (Map):	87
Long MM (Map):	14
Long SS (Map):	
Datum (Map):	NAD83
Geometry (Map):	
Rel Feat (Map):	EXACT
Collection (Map):	DPHO
Collector (Map):	Williams_CA
Collection Date (Map):	3/26/2015
Document Link (Map):	https://prodenv.dep.state.fl.us/DepNexus/public/electronic-documents/8507720/facility!search
Oculus Docs Inventory:	https://erisservice7.ecologeris.com/ErisExt/flo/ocure.ashx?ID=8507720&CAT=11
Information Portal Fac URL:	http://prodenv.dep.state.fl.us/DepNexus/public/facilitysearch?pagination=true&facility.id=8507720
Information Portal Doc URL:	http://prodenv.dep.state.fl.us/DepNexus/public/electronic-documents/8507720/facility!search
Source:	DEP; Storage Tanks & Contamination Monitoring, Discharge Info.; FDEP Open Data, Petroleum Contamination Monitoring (PCTS) Discharges (Map)

Discharge Cleanup Summary

Discharge Date:	06/23/2006
Cleanup Required:	R - CLEANUP REQUIRED
Discharge Cleanup Status:	NFA - NFA COMPLETE
Discharge Cleanup Stat Date:	07/11/2007
Eligibility Indicator:	I - INELIGIBLE
Site Manager:	HUNT_T
Site Manager End Date:	04/25/2007
Tank Office:	PCLP17 - FL DOH IN ESCAMBIA COUNTY

Contaminated Media

Contaminated Drinking Wells:	
Contaminated Mntring Wells:	NO
Contaminated Soil:	YES
Contaminated Surface Water:	NO
Contaminated Ground Water:	NO

Pollutant:	B - Unleaded Gas
Other Description:	
Gallons Discharged:	25

Task Info

SA Task ID:	80924	**SR Soil Treatment:**	
SA Cleanup Resp:	-	**SR Other Treatment:**	
SA Actual Cost:		**SR Alt Proc Rec:**	
SA Complete Date:		**RAP Task ID:**	
SA Payment Date:		**RAP Clean Resp ID:**	-
SR Task ID:		**RAP Actual Cost:**	
SR Cleanup Resp:	-	**RAP Complete Date:**	
SR Actual Cost:		**RAP Payment Date:**	
SR Complete Date:		**RAP Last Ord Appr:**	
SR Payment Date:		**RA Task ID:**	80925
SR Oral Date:		**RA Cleanup Resp:**	-
SR Written Date:		**RA Yrs to Complete:**	
SR Soil Removal:		**RA Actual Cost:**	
SR Free Prod Rmvl:		**Tank Office:**	PCLP17 - Escambia County
SR Soil Ton Remove:			
SR Fund Elig Type:	-		
SA Fund Elig Type:	-		
RAP Fund Elig Type:	-		
RA Fund Elig Type:	-		
SR Alternate Procedure Status:			
SR Alt Procedure Status Dt:			
SR Alt Procedure Comment:			
SRC Action Type:	NFA - NO FURTHER ACTION		
SRC Submit Date:	12/27/2006		
SRC Review Date:	02-13-2007		
SRC Complete Status:	A - APPROVED		
SRC Comp Status Dt:	04-24-2007		
SRC Issue Date:	07-11-2007		
SRC Comments:			

Discharge Cleanup Summary

Discharge Date:	12/28/1988
Cleanup Required:	N - NO CLEANUP REQUIRED
Discharge Cleanup Status:	NREQ - CLEANUP NOT REQUIRED
Discharge Cleanup Stat Date:	05/29/2001
Eligibility Indicator:	I - INELIGIBLE
Site Manager:	
Site Manager End Date:	
Tank Office:	-

Petroleum Cleanup Program Eligibility

Cleanup Program:	E - EARLY DETECTION INCENTIVE
Eligibility Status:	INELIGIBLE

Task Info

SA Task ID:	3630	**SR Soil Treatment:**	
SA Cleanup Resp:	RP - RESPONSIBLE PARTY	**SR Other Treatment:**	
SA Actual Cost:		**SR Alt Proc Rec:**	
SA Complete Date:		**RAP Task ID:**	3631
SA Payment Date:		**RAP Clean Resp ID:**	RP - RESPONSIBLE PARTY
SR Task ID:	3629	**RAP Actual Cost:**	
SR Cleanup Resp:	RP - RESPONSIBLE PARTY	**RAP Complete Date:**	
SR Actual Cost:		**RAP Payment Date:**	
SR Complete Date:		**RAP Last Ord Appr:**	
SR Payment Date:		**RA Task ID:**	3632

SR Oral Date:		**RA Cleanup Resp:**	NA - NOT APPLICABLE
SR Written Date:		**RA Yrs to Complete:**	
SR Soil Removal:		**RA Actual Cost:**	
SR Free Prod Rmvl:		**Tank Office:**	-
SR Soil Ton Remove:			
SR Fund Elig Type:	-		
SA Fund Elig Type:	-		
RAP Fund Elig Type:	-		
RA Fund Elig Type:	-		
SR Alternate Procedure Status:			
SR Alt Procedure Status Dt:			
SR Alt Procedure Comment:			
SRC Action Type:	-		
SRC Submit Date:			
SRC Review Date:			
SRC Complete Status:	-		
SRC Comp Status Dt:			
SRC Issue Date:			
SRC Comments:			

Petroleum Cleanup PCT Facility Score

Related Party ID:	16473
RP Contact:	KISHOR PATEL
Facility Cleanup Status:	CMPL - COMPLETED
Bad Address Indicator:	N

Discharge Info (Map)

Discharge:	57224	**Eligibility:**	INELIGIBLE
Discharge 1:	23-Jun-2006	**Eligibility 1:**	
Discharge 2:	30	**Report Pha:**	COMPLETED
Discharge 3:	NFA	**Report Sub:**	COMPLETED
General Cl:	CLOSURE	**Report S 1:**	11-Jul-2007
Disch Clea:	11-Jul-2007	**Staff Assi:**	
Tank Offic:	FL DOH IN ESCAMBIA COUNTY		

Discharge Info (Map)

Discharge:	1204	**Eligibility:**	INELIGIBLE
Discharge 1:	28-Dec-1988	**Eligibility 1:**	
Discharge 2:	0	**Report Pha:**	COMPLETED
Discharge 3:	NREQ	**Report Sub:**	COMPLETED
General Cl:	NO CLEANUP REQUIRED	**Report S 1:**	29-May-2001
Disch Clea:	29-May-2001	**Staff Assi:**	
Tank Offic:			

AST UST Discharges

Dep Co:	P	**Long MM:**	14
CU Req:	R	**Long SS:**	24.81
Score:	00030	**Stat Desc:**	NFA COMPLETE
Descrip:	CLEANUP REQUIRED	**Fac Name:**	HAPPY SHOPPER
Discharge Date:	23-JUN-06	**Fac Type:**	A
Score Date:	29-NOV-2006	**Type Desc:**	Retail Station
Stat Date:	11-JUL-2007	**Fac Addr:**	2100 N PACE BLVD
LL Meth:	DGPS	**Fac City:**	PENSACOLA
Lat DD:	30	**Fac Zip:**	32501
Lat MM:	26	**County:**	17
Lat SS:	4.0704	**Fac State:**	OPEN
Long DD:	87	**Fac Phone:**	8507122971
Prg Desc:			

Map Key	Number of Records	Direction	Distance (mi/ft)	Elev/Diff (ft)	Site	DB

AST UST Discharges

Dep Co:	P	***Long MM:***	14
CU Req:	N	***Long SS:***	24.81
Score:		***Stat Desc:***	CLEANUP NOT REQUIRED
Descrip:	NO CLEANUP REQUIRED	***Fac Name:***	HAPPY SHOPPER
Discharge Date:	28-DEC-88	***Fac Type:***	A
Score Date:		***Type Desc:***	Retail Station
Stat Date:	29-MAY-2001	***Fac Addr:***	2100 N PACE BLVD
LL Meth:	DGPS	***Fac City:***	PENSACOLA
Lat DD:	30	***Fac Zip:***	32501
Lat MM:	26	***County:***	17
Lat SS:	4.0704	***Fac State:***	OPEN
Long DD:	87	***Fac Phone:***	8507122971
Prg Desc:			

Ineligible Discharges

Discharge Date:	06/23/2006
Score:	30
Current Status:	CLOSED
Facility:	HAPPY SHOPPER
Address:	2100 N PACE BLVD
City:	PENSACOLA
Zip:	32501
County:	ESCAMBIA
Owner:	PATEL, KISHORBHAI & DEMAYANTI K PATEL
Owner Address:	14710 Innerarity Point Rd
Ownercity:	Pensacola
Owner State:	FL
Owner Zip:	32507
Owner Phone:	(850)721-2971
Owner Email:	PATEL2006@BELLSOUTH.NET

Map Key	Number of Records	Direction	Distance (mi/ft)	Elev/Diff (ft)	Site	DB
40	2 of3	WNW	0.48 / 2,535.23	67.04 / 4	HAPPY SHOPPER 2100 N PACE BLVD PENSACOLA FL 32501	STCS

Facility ID:	8507720	***Clnup Cd (OD):***	CMPL
Type:	A - Retail Station	***Fac Clnup Stat (OD):***	COMPLETED
Status:	Open	***Clnup Dt (OD):***	2010/06/15
Status (OD):	REVIEWED	***Status (Map):***	REVIEWED
Fac Stat (OD):	OPEN	***Contam (Map):***	
Fac Code (OD):	A	***Fac Type (Map):***	Retail Station
Fac Type (OD):	Retail Station	***Fac Stat (Map):***	OPEN
Fac Name (OD):	HAPPY SHOPPER		
Address (OD):	2100 N PACE BLVD		
City (OD):	PENSACOLA		
County (OD):	ESCAMBIA		
Zip5 (OD):	32501		
Name (Map):	HAPPY SHOPPER		
Address (Map):	2100 N PACE BLVD		
City (Map):	PENSACOLA		
County (Map):	17		
Zip4 (Map):	0		
Zip5 (Map):	32501		
Address Line 1:	2100 N Pace Blvd		
Address Line 2:			
City:	Pensacola		
County:	ESCAMBIA		
State:	FL		
Zip:	32501		
Report Source:	FDEP Geospatial Open Data - Registered Tanks from Storage Tank Contamination Monitoring (STCM)(OD); FDEP Geospatial Open Data - Storage Tank Contamination Monitoring (STCM)(Map); Storage Tank Contaminated Facility Name and Address Search		

FDEP Storage Tank Monitoring Open Data Details

Object ID:	2473	**Map Src:**	imagery_11_13
X:	-87.2402250000018	**Map Scale:**	5000
Y:	30.4344640000033	**Elevation:**	
Regulated:	YES	**El Datum:**	
Col Meth:	DPHO	**El Resolut:**	
Col Name:	Williams_CA	**El Units:**	
Col Date:	26-Mar-2015	**ALB East:**	89101.0
Col Prog:	TANKS-PETROLEUM CONTAMINATION	**ALB North:**	718188.42
Ver Meth:	DPHO	**Loc ID:**	1746
Ver Name:	Williams_CA	**Lat DD:**	30
Ver Prog:	TANKS-PETROLEUM CONTAMINATION	**Lat MM:**	26
Ver Date:	26-Mar-2015	**Lat SS:**	
OOIC:	FACILITY	**Long DD:**	87
Rel Feat:	EXACT	**Long MM:**	14
Datum:	NAD83	**Long SS:**	
Coord Acc:	4		
Col Aff:	DEPARTMENT OF ENVIRONMENTAL PROTECTION		
Ver Aff:	DEPARTMENT OF ENVIRONMENTAL PROTECTION		
Direct:			
Documents:	https://prodenv.dep.state.fl.us/DepNexus/public/electronic-documents/8507720/gis-facility!search		

FDEP Open Data - Storage Tank Contamination Monitoring (STCM)

Loc ID:	1746	**Rel Feat:**	EXACT
Site Type:	Retail Station	**El Datum:**	
Contam Ind:		**El Resolut:**	
Phone:	8507122971	**El Units:**	
Operator:	KISHOR PATEL	**Map Src:**	imagery_11_13
Next action:	PLACARD 28-JUN-2023	**Map Scale:**	5000
Fin Respon:		**Coord Acc:**	4
Office:	NWD	**Alb East:**	89101.0
OOIC:	FACILITY	**Alb North:**	718188.42
Col Meth:	DPHO	**Datum:**	NAD83
Col Name:	Williams_CA	**Elevation:**	
Col Date:	3/26/2015	**Lat DD:**	30
Col Prog:	TANKS-PETROLEUM CONTAMINATION	**Lat MM:**	26
Ver Meth:	DPHO	**Lat SS:**	
Ver Name:	Williams_CA	**Long DD:**	87
Ver Prog:	TANKS-PETROLEUM CONTAMINATION	**Long MM:**	14
Ver Date:	3/26/2015	**Long SS:**	
Object ID:	1746		
Col Aff:	DEPARTMENT OF ENVIRONMENTAL PROTECTION		
Ver Aff:	DEPARTMENT OF ENVIRONMENTAL PROTECTION		
Documents:	https://prodenv.dep.state.fl.us/DepNexus/public/electronic-documents/8507720/gis-facility!search		

Storage Tank Contaminated Facility Name & Address Search Details

Name:	Happy Shopper 2100 N Pace Blvd Pensacola, FL 32501
LL Method:	DPHO - Differentially Corrected GPS
Account Owner:	Patel, Kishorbhai & Demayanti K Patel
Contact:	Kishor Patel
Phone:	850-712-2971
District:	NWD
County 1:	17 - Escambia
Latitude:	30:26:04.0704
Longitude:	87:14:24.8100

FDEP - Registered Tanks from Storage Tank Contamination Monitoring (STCM) Details

Tank No:	2
Size:	10000

Content:	Unleaded Gas
Installed:	12/01/1978
Placement:	UNDER
Status:	Removed from Site
Construction:	
Piping:	
Monitoring:	

FDEP - Registered Tanks from Storage Tank Contamination Monitoring (STCM) Details

Tank No:	3
Size:	10000
Content:	Unleaded Gas
Installed:	12/01/1978
Placement:	UNDER
Status:	Removed from Site
Construction:	
Piping:	
Monitoring:	

FDEP - Registered Tanks from Storage Tank Contamination Monitoring (STCM) Details

Tank No:	4
Size:	12000
Content:	Unleaded Gas
Installed:	06/01/2017
Placement:	UNDER
Status:	In Service
Construction:	F - Fiberglass Clad Steel I - Double Wall L - Compartmented M - Spill Containment Bucket N - Flow Shut-Off O - Tight Fill
Piping:	C - Fiberglass F - Double Wall J - Pressurized Piping System K - Dispenser Liners
Monitoring:	2 - Visual Inspect Pipe Sumps 4 - Visual Inspect Dispenser Liners F - Monitor Dbl Wall Tank Space H - Mechanical Line Leak Detector

FDEP - Registered Tanks from Storage Tank Contamination Monitoring (STCM) Details

Tank No:	1
Size:	10000
Content:	Unleaded Gas
Installed:	12/01/1978
Placement:	UNDER
Status:	Removed from Site
Construction:	
Piping:	
Monitoring:	

Map Key	Number of Records	Direction	Distance (mi/ft)	Elev/Diff (ft)	Site	DB
40	3 of3	WNW	0.48 / 2,535.23	67.04 / 4	HAPPY SHOPPER 2100 N PACE BLVD PENSACOLA FL 32501	DWM CONTAM

Facility ID:	8507720	**Contact:**	
Site ID:	8507720	**Phone:**	
Program Area:		**Method:**	
Facility Type:		**Datum:**	
Fac Type:		**Related Party ID:**	
County ID:	17	**Primary RP Role:**	

Map Key	Number of Records	Direction	Distance (mi/ft)	Elev/Diff (ft)	Site	DB

Ftc1 Fac Type ID:	A	**RP Begin Date:**	
Stcm Facility Type:	A	**RP Address1:**	
District:	NWD	**RP Address2:**	
Site Status:		**RP City:**	
Section:	17	**RP State:**	
Township:	25	**RP Zip5:**	
County:	Escambia	**RP Zip4:**	
Range:	30	**RP Phone:**	
Rank:		**RP Extension:**	
Operator:		**RP Bad Addr Ind:**	
Name Changed:		**RP Name:**	
Addr Changed:			
Facility Name:	HAPPY SHOPPER		
Description:	Retail Station		

Program Details

Facility Status:		**Staff Assigned:**	
Offsite Contam:		**Priority:**	
Priority Score:	30	**Score Effective Dt:**	
Project Coordinato:		**Score When Ranked:**	
Program Eligible:		**District:**	
Ineligible:		**Datum:**	0
Program Area:	PETROLEUM	**Method:**	DGPS
Site Manager:		**Lat DD:**	30
Discharge Date:	6/23/2006	**Lat MM:**	26
Discharge Eligibil:	I	**Lat SS:**	4.0704
Eligibility Progrm:		**Long DD:**	87
Cleanup Status:	CLOSED-STCM	**Long MM:**	14
Closure Type:	NFA	**Long SS:**	24.81
Closure Date:	7/11/2007		

Program Details

Facility Status:		**Staff Assigned:**	
Offsite Contam:		**Priority:**	
Priority Score:	30	**Score Effective Dt:**	
Project Coordinato:		**Score When Ranked:**	
Program Eligible:		**District:**	
Ineligible:		**Datum:**	0
Program Area:	PETROLEUM	**Method:**	DGPS
Site Manager:		**Lat DD:**	30
Discharge Date:	12/28/1988	**Lat MM:**	26
Discharge Eligibil:	I	**Lat SS:**	4.0704
Eligibility Progrm:		**Long DD:**	87
Cleanup Status:	CLOSED-STCM	**Long MM:**	14
Closure Type:	NREQ	**Long SS:**	24.81
Closure Date:	5/29/2001		

Map Key	Number of Records	Direction	Distance (mi/ft)	Elev/Diff (ft)	Site	DB
41	1 of1	WNW	0.48 / 2,555.74	65.50 / 2	T.D. USED TIRE LLC 2003 N PACE BLVD PENSACOLA FL 32505	SWF/LF

Facility ID:	107270	**District:**	NWD
Fac Type (Geodata):		**Section:**	
Fac Stat (Geodata):		**Township:**	
Status Dt (Geodat):		**Range:**	
Ownership (Geodat):		**County ID (Geodat):**	
Zip4 (Geodata):		**County (Geodata):**	
Zip5 (Geodata):		**County:**	ESCAMBIA
District (Geodata):		**Latitude:**	::
Office (Geodata):		**Longitude:**	::
Resp Authority:			
RA Address:			
City1:			
RA State:			

Zip1:
RA Phone No.:
RA Email:
Site Supervisor:
SS Address:
City 1:
SS State:
Zip 1:
SS Phone No:
SS Email:
Land Owner:
LO Address:
City 2:
LO State:
Zip 2:
LO Phone No:
Facility Name (Geodata):
Address (Geodata):
City (Geodata):
Documents (Geodata):
Reports (Geodata):
Info Portal Facility URL:
Oculus Docs Inventory URL:
Data Source: Solid Waste Facility Inventory Report

Class details

Class: WASTE TIRE COLLECTOR
Class Status: INACTIVE (I)

---

42 | ***1 of4*** | ***WSW*** | ***0.49 / 2,580.51*** | ***77.69 / 14*** | ***SOULE MARINE ENTERPRISES***
1316 N P ST
PENSACOLA FL 32505-6744 | ***LST***

Facility ID: 8626813
Facility Status: CLOSED
Facility Type: C - Fuel user/Non-retail
Feature:
Method: DGPS
Rank: 4871
Operator: SOULE MARINE ENTERPRISES
Phone: (904)432-8456
Name Changed:
Address Changed:
Prim Related Party: 20216
Primary RP Role: ACCOUNT OWNER
RP Begin Date: 05/20/1994
RP Name: SOULE MARINE ENTERPRISES
RP Address1: 1313 N PACE BLVD
RP Address2:
RP City: PENSACOLA
RP State: FL
RP Zip5: 32505
RP Zip4: 6703
Contact: LYNN CARR
RP Phone: (904)432-8456
RP Phone Ext.:
RP Bad Addr Ind: No
Facility ID (Map): 8626813
Facility Type (Map): Fuel user/Non-retail
Facility Status (Map): CLOSED
Facility Name (Map): SOULE MARINE ENTERPRISES
Address (Map): 1316 N P ST
City (Map): PENSACOLA
Zip5 (Map): 32505
County (Map): ESCAMBIA
Lat DD (Map): 30

Score: 26
Score Effctve Date: 06/23/2009
Score when Ranked: 30
Facility Name: SOULE MARINE ENTERPRISES
Address1: 1316 N P ST
Address2:
City: PENSACOLA
State: FL
Zip5: 32505
Zip4: 6744
District: NWD
County: ESCAMBIA
County No: 17
Datum: 0
Lat DD: 30
Lat MM: 25
Lat SS: 32.8052
Long DD: 87
Long MM: 14
Long SS: 29.1885
Section:
Township:
Range:

Lat MM (Map):	25
Lat SS (Map):	
Long DD (Map):	87
Long MM (Map):	14
Long SS (Map):	
Datum (Map):	NAD83
Geometry (Map):	
Rel Feat (Map):	EXACT
Collection (Map):	DPHO
Collector (Map):	bayevsky_a
Collection Date (Map):	7/6/2015
Document Link (Map):	https://prodenv.dep.state.fl.us/DepNexus/public/electronic-documents/8626813/facility!search
Oculus Docs Inventory:	https://erisservice7.ecologeris.com/ErisExt/flo/ocure.ashx?ID=8626813&CAT=11
Information Portal Fac URL:	http://prodenv.dep.state.fl.us/DepNexus/public/facilitysearch?pagination=true&facility.id=8626813
Information Portal Doc URL:	http://prodenv.dep.state.fl.us/DepNexus/public/electronic-documents/8626813/facility!search
Source:	DEP; Storage Tanks & Contamination Monitoring, Discharge Info.; FDEP Open Data, Petroleum Contamination Monitoring (PCTS) Discharges (Map)

Discharge Cleanup Summary

Discharge Date:	01/10/1995
Cleanup Required:	R - CLEANUP REQUIRED
Discharge Cleanup Status:	SRCR - SRCR COMPLETE
Discharge Cleanup Stat Date:	07/16/2020
Eligibility Indicator:	E - ELIGIBLE
Site Manager:	LUTZ_KD
Site Manager End Date:	11/12/2020
Tank Office:	PCLP17 - FL DOH IN ESCAMBIA COUNTY

Contaminated Media

Contaminated Drinking Wells:	0
Contaminated Mntring Wells:	NO
Contaminated Soil:	YES
Contaminated Surface Water:	NO
Contaminated Ground Water:	NO
Pollutant:	B - Unleaded Gas
Other Description:	
Gallons Discharged:	

Petroleum Cleanup Program Eligibility

Cleanup Program:	A - ABANDONED TANK RESTORATION PROGRAM
Eligibility Status:	ELIGIBLE

Task Info

SA Task ID:	937	**SR Soil Treatment:**	
SA Cleanup Resp:	LP - LOCAL PROGRAM	**SR Other Treatment:**	
SA Actual Cost:		**SR Alt Proc Rec:**	
SA Complete Date:		**RAP Task ID:**	938
SA Payment Date:		**RAP Clean Resp ID:**	LP - LOCAL PROGRAM
SR Task ID:	936	**RAP Actual Cost:**	
SR Cleanup Resp:	LP - LOCAL PROGRAM	**RAP Complete Date:**	
SR Actual Cost:		**RAP Payment Date:**	
SR Complete Date:		**RAP Last Ord Appr:**	
SR Payment Date:		**RA Task ID:**	939
SR Oral Date:		**RA Cleanup Resp:**	LP - LOCAL PROGRAM
SR Written Date:		**RA Yrs to Complete:**	
SR Soil Removal:		**RA Actual Cost:**	
SR Free Prod Rmvl:		**Tank Office:**	PCLP17 - Escambia County
SR Soil Ton Remove:			
SR Fund Elig Type:	-		
SA Fund Elig Type:	-		

RAP Fund Elig Type:	-
RA Fund Elig Type:	-
SR Alternate Procedure Status:	
SR Alt Procedure Status Dt:	
SR Alt Procedure Comment:	
SRC Action Type:	-
SRC Submit Date:	
SRC Review Date:	
SRC Complete Status:	-
SRC Comp Status Dt:	
SRC Issue Date:	
SRC Comments:	

Petroleum Cleanup Funding Cap Encumbrance to Date

FCFS:	$0.00
LPSPASM:	$0.00
SPASM:	$0.00
NPDES:	$0.00
Utility 1 Time Payments:	$0.00
All Wo Ta Co Pos Encumbered:	$421,181.62
Wo Ta Co Pos Exclu from Cap:	$0.00
Ttl Amnt Encumbered to Date:	$421,181.62
Ttl Amnt Encumbered Towar:	$421,181.62

Petroleum Cleanup PCT Facility Score

Related Party ID:	20216
RP Contact:	LYNN CARR
Facility Cleanup Status:	CMPL - COMPLETED
Bad Address Indicator:	N

Discharge Info (Map)

Discharge:	469	***Eligibility:***	ELIGIBLE
Discharge 1:	10-Jan-1995	***Eligibility 1:***	ATRP
Discharge 2:	26	***Report Pha:***	COMPLETED
Discharge 3:	SRCR	***Report Sub:***	COMPLETED
General Cl:	CLOSURE	***Report S 1:***	16-Jul-2020
Disch Clea:	16-Jul-2020	***Staff Assi:***	
Tank Offic:	FL DOH IN ESCAMBIA COUNTY		

AST UST Discharges

Dep Co:	P	***Long MM:***	14
CU Req:	R	***Long SS:***	29.1912
Score:	00026	***Stat Desc:***	SRCR COMPLETE
Descrip:	CLEANUP REQUIRED	***Fac Name:***	SOULE MARINE ENTERPRISES
Discharge Date:	10-JAN-95	***Fac Type:***	C
Score Date:	23-JUN-2009	***Type Desc:***	Fuel user/Non-retail
Stat Date:	16-JUL-2020	***Fac Addr:***	1316 N P ST
LL Meth:	DGPS	***Fac City:***	PENSACOLA
Lat DD:	30	***Fac Zip:***	32505
Lat MM:	25	***County:***	17
Lat SS:	32.7936	***Fac State:***	CLOSED
Long DD:	87	***Fac Phone:***	9044328456
Prg Desc:	ABANDONED TANK RESTORATION PROGRAM		

Eligible Discharges

Program:	ATRP
Current Status:	CLOSED
Discharge Date:	01/10/1995

Map Key	Number of Records	Direction	Distance (mi/ft)	Elev/Diff (ft)	Site	DB

Score:	26
Facility:	SOULE MARINE ENTERPRISES
Address:	1316 N P ST
City:	PENSACOLA
Zip:	32505
County:	ESCAMBIA
Owner:	SOULE MARINE ENTERPRISES
Owner Address:	1313 N PACE BLVD
Owner City:	PENSACOLA
Owner State:	FL
Owner Zip:	32505
Owner Phone:	(904)432-8456
Owner Email:	

Map Key	Number of Records	Direction	Distance (mi/ft)	Elev/Diff (ft)	Site	DB
42	2 of4	WSW	0.49 / 2,580.51	77.69 / 14	SOULE MARINE ENTERPRISES 1316 N P ST PENSACOLA FL 32505-6744	DWM CONTAM

Facility ID:	8626813	**Contact:**	LYNN CARR
Site ID:		**Phone:**	(904)432-8456
Program Area:	Storage Tanks	**Method:**	DGPS
Facility Type:	C - Fuel user/Non-retail	**Datum:**	0
Fac Type:		**Related Party ID:**	20216
County ID:		**Primary RP Role:**	ACCOUNT OWNER
Ftc1 Fac Type ID:		**RP Begin Date:**	5/20/1994
Stcm Facility Type:		**RP Address1:**	1313 N PACE BLVD
District:		**RP Address2:**	
Site Status:		**RP City:**	PENSACOLA
Section:		**RP State:**	FL
Township:		**RP Zip5:**	32505
County:	ESCAMBIA	**RP Zip4:**	6703
Range:		**RP Phone:**	(904)432-8456
Rank:	4871	**RP Extension:**	
Operator:	SOULE MARINE ENTERPRISES	**RP Bad Addr Ind:**	N
Name Changed:		**RP Name:**	SOULE MARINE ENTERPRISES
Addr Changed:			
Facility Name:			
Description:			

Program Details

Facility Status:	CLOSED	**Staff Assigned:**	
Offsite Contam:		**Priority:**	
Priority Score:	26	**Score Effective Dt:**	6/23/2009
Project Coordinato:		**Score When Ranked:**	1/30/1900
Program Eligible:		**District:**	NWD
Ineligible:		**Datum:**	0
Program Area:		**Method:**	DGPS
Site Manager:		**Lat DD:**	30
Discharge Date:		**Lat MM:**	25
Discharge Eligibil:		**Lat SS:**	32.8052
Eligibility Progrm:		**Long DD:**	87
Cleanup Status:		**Long MM:**	14
Closure Type:		**Long SS:**	29.1885
Closure Date:			

Map Key	Number of Records	Direction	Distance (mi/ft)	Elev/Diff (ft)	Site	DB
42	3 of4	WSW	0.49 / 2,580.51	77.69 / 14	SOULE MARINE ENTERPRISES 1316 N P ST PENSACOLA FL 32505	STCS

Facility ID:	8626813	**Clnup Cd (OD):**	CMPL
Type:	C - Fuel User/Non-Retail	**Fac Clnup Stat (OD):**	COMPLETED
Status:	Closed	**Clnup Dt (OD):**	2020/07/15
Status (OD):	REVIEWED	**Status (Map):**	REVIEWED
Fac Stat (OD):	CLOSED	**Contam (Map):**	
Fac Code (OD):	C	**Fac Type (Map):**	Fuel user/Non-retail

Fac Type (OD):	Fuel user/Non-retail	**Fac Stat (Map):**	CLOSED
Fac Name (OD):	SOULE MARINE ENTERPRISES		
Address (OD):	1316 N P ST		
City (OD):	PENSACOLA		
County (OD):	ESCAMBIA		
Zip5 (OD):	32505		
Name (Map):	SOULE MARINE ENTERPRISES		
Address (Map):	1316 N P ST		
City (Map):	PENSACOLA		
County (Map):	17		
Zip4 (Map):	6744		
Zip5 (Map):	32505		
Address Line 1:	1316 N P St		
Address Line 2:			
City:	Pensacola		
County:	ESCAMBIA		
State:	FL		
Zip:	32505- 6744		
Report Source:	FDEP Geospatial Open Data - Registered Tanks from Storage Tank Contamination Monitoring (STCM)(OD); FDEP Geospatial Open Data - Storage Tank Contamination Monitoring (STCM)(Map); Storage Tank Contaminated Facility Name and Address Search		

FDEP Storage Tank Monitoring Open Data Details

Object ID:	17833	**Map Src:**	imagery_11_13
X:	-87.2414412500019	**Map Scale:**	1250
Y:	30.425779222225	**Elevation:**	
Regulated:	NO	**El Datum:**	
Col Meth:	DPHO	**El Resolut:**	
Col Name:	bayevsky_a	**El Units:**	
Col Date:	06-Jul-2015	**ALB East:**	88959.0
Col Prog:	TANKS-PETROLEUM CONTAMINATION	**ALB North:**	717228.0
Ver Meth:	DPHO	**Loc ID:**	1312
Ver Name:	bayevsky_a	**Lat DD:**	30
Ver Prog:	TANKS-PETROLEUM CONTAMINATION	**Lat MM:**	25
Ver Date:	06-Jul-2015	**Lat SS:**	
OOIC:	FACILITY	**Long DD:**	87
Rel Feat:	EXACT	**Long MM:**	14
Datum:	NAD83	**Long SS:**	
Coord Acc:	4		
Col Aff:	DEPARTMENT OF ENVIRONMENTAL PROTECTION		
Ver Aff:	DEPARTMENT OF ENVIRONMENTAL PROTECTION		
Direct:			
Documents:	https://prodenv.dep.state.fl.us/DepNexus/public/electronic-documents/8626813/gis-facility!search		

FDEP Open Data - Storage Tank Contamination Monitoring (STCM)

Loc ID:	1312	**Rel Feat:**	EXACT
Site Type:	Fuel user/Non-retail	**El Datum:**	
Contam Ind:		**El Resolut:**	
Phone:	9044328456	**El Units:**	
Operator:	SOULE MARINE ENTERPRISES	**Map Src:**	imagery_11_13
Next action:	PLACARD 25-AUG-2000	**Map Scale:**	1250
Fin Respon:		**Coord Acc:**	4
Office:	NWD	**Alb East:**	88959.0
OOIC:	FACILITY	**Alb North:**	717228.0
Col Meth:	DPHO	**Datum:**	NAD83
Col Name:	bayevsky_a	**Elevation:**	
Col Date:	7/6/2015	**Lat DD:**	30
Col Prog:	TANKS-PETROLEUM CONTAMINATION	**Lat MM:**	25
Ver Meth:	DPHO	**Lat SS:**	
Ver Name:	bayevsky_a	**Long DD:**	87
Ver Prog:	TANKS-PETROLEUM CONTAMINATION	**Long MM:**	14
Ver Date:	7/6/2015	**Long SS:**	
Object ID:	1312		
Col Aff:	DEPARTMENT OF ENVIRONMENTAL PROTECTION		
Ver Aff:	DEPARTMENT OF ENVIRONMENTAL PROTECTION		

Documents: https://prodenv.dep.state.fl.us/DepNexus/public/electronic-documents/8626813/gis-facility!search

Storage Tank Contaminated Facility Name & Address Search Details

Name: Soule Marine Enterprises
1316 N P St
Pensacola, FL 32505- 6744
LL Method: DPHO - Differentially Corrected GPS
Account Owner: Soule Marine Enterprises
Contact: Soule Marine Enterprises
Phone: 904-432-8456
District: NWD
County 1: 17 - Escambia
Latitude: 30:25:32.8052
Longitude: 87:14:29.1885

FDEP - Registered Tanks from Storage Tank Contamination Monitoring (STCM) Details

Tank No: 1
Size: 1000
Content: Leaded Gas
Installed: 07/01/1976
Placement: UNDER
Status: Closed In Place
Construction:
Piping:
Monitoring:

FDEP - Registered Tanks from Storage Tank Contamination Monitoring (STCM) Details

Tank No: 3
Size: 888
Content: Leaded Gas
Installed:
Placement: UNDER
Status: Closed In Place
Construction:
Piping:
Monitoring:

FDEP - Registered Tanks from Storage Tank Contamination Monitoring (STCM) Details

Tank No: 4
Size: 888
Content: Leaded Gas
Installed:
Placement: UNDER
Status: Closed In Place
Construction:
Piping:
Monitoring:

FDEP - Registered Tanks from Storage Tank Contamination Monitoring (STCM) Details

Tank No: 6
Size: 1000
Content: Unleaded Gas
Installed: 11/01/1989
Placement: ABOVE
Status: Removed from Site
Construction:
Piping:
Monitoring:

Map Key	Number of Records	Direction	Distance (mi/ft)	Elev/Diff (ft)	Site	DB

FDEP - Registered Tanks from Storage Tank Contamination Monitoring (STCM) Details

Tank No: 2
Size: 1000
Content: Vehicular Diesel
Installed:
Placement: UNDER
Status: Closed In Place
Construction:
Piping:
Monitoring:

FDEP - Registered Tanks from Storage Tank Contamination Monitoring (STCM) Details

Tank No: 7
Size: 1000
Content: Vehicular Diesel
Installed: 11/01/1989
Placement: ABOVE
Status: Removed from Site
Construction:
Piping:
Monitoring:

FDEP - Registered Tanks from Storage Tank Contamination Monitoring (STCM) Details

Tank No: 5
Size: 888
Content: Leaded Gas
Installed:
Placement: UNDER
Status: Closed In Place
Construction:
Piping:
Monitoring:

---

42 | ***4 of4*** | ***WSW*** | ***0.49 / 2,580.51*** | ***77.69 / 14*** | ***SOULE MARINE ENTERPRISES***
1316 N P ST
PENSACOLA FL 32505 | ***DWM CONTAM***

Facility ID: 8626813
Site ID: 8626813
Program Area:
Facility Type:
Fac Type:
County ID: 17
Ftc1 Fac Type ID: C
Stcm Facility Type: C
District: NWD
Site Status:
Section:
Township:
County: Escambia
Range:
Rank:
Operator:
Name Changed:
Addr Changed:
Facility Name: SOULE MARINE ENTERPRISES
Description: Fuel user/Non-retail

Contact:
Phone:
Method:
Datum:
Related Party ID:
Primary RP Role:
RP Begin Date:
RP Address1:
RP Address2:
RP City:
RP State:
RP Zip5:
RP Zip4:
RP Phone:
RP Extension:
RP Bad Addr Ind:
RP Name:

Program Details

Map Key	Number of Records	Direction	Distance (mi/ft)	Elev/Diff (ft)	Site	DB

Facility Status:		**Staff Assigned:**	
Offsite Contam:		**Priority:**	
Priority Score:	26	**Score Effective Dt:**	
Project Coordinato:		**Score When Ranked:**	
Program Eligible:		**District:**	
Ineligible:		**Datum:**	0
Program Area:	PETROLEUM	**Method:**	DGPS
Site Manager:		**Lat DD:**	30
Discharge Date:	1/10/1995	**Lat MM:**	25
Discharge Eligibil:	E	**Lat SS:**	32.7936
Eligibility Progrm:	ATRP	**Long DD:**	87
Cleanup Status:	CLOSED-STCM	**Long MM:**	14
Closure Type:	SRCR	**Long SS:**	29.1912
Closure Date:	7/16/2020		

Map Key	Number of Records	Direction	Distance (mi/ft)	Elev/Diff (ft)	Site	DB
43	1 of1	WNW	0.50 / 2,619.20	65.96 / 3	DEVOE & RAYNOLDS CO 2101 N PACE BLVD PENSACOLA FL 32505	STCS

Facility ID:	8732596	**Clnup Cd (OD):**	
Type:	E - Industrial Plant	**Fac Clnup Stat (OD):**	
Status:	Closed	**Clnup Dt (OD):**	
Status (OD):	REVIEWED	**Status (Map):**	REVIEWED
Fac Stat (OD):	CLOSED	**Contam (Map):**	
Fac Code (OD):	E	**Fac Type (Map):**	Industrial Plant
Fac Type (OD):	Industrial Plant	**Fac Stat (Map):**	CLOSED
Fac Name (OD):	DEVOE & RAYNOLDS CO		
Address (OD):	2101 N PACE BLVD		
City (OD):	PENSACOLA		
County (OD):	ESCAMBIA		
Zip5 (OD):	32505		
Name (Map):	DEVOE & RAYNOLDS CO		
Address (Map):	2101 N PACE BLVD		
City (Map):	PENSACOLA		
County (Map):	17		
Zip4 (Map):	5835		
Zip5 (Map):	32505		
Address Line 1:	2101 N Pace Blvd		
Address Line 2:			
City:	Pensacola		
County:	ESCAMBIA		
State:	FL		
Zip:	32505- 5835		
Report Source:	FDEP Geospatial Open Data - Registered Tanks from Storage Tank Contamination Monitoring (STCM)(OD); FDEP Geospatial Open Data - Storage Tank Contamination Monitoring (STCM)(Map); Storage Tank Contaminated Facility Name and Address Search		

FDEP Storage Tank Monitoring Open Data Details

Object ID:	23421	**Map Src:**	1999 doqs
X:	-87.2409086388906	**Map Scale:**	2958
Y:	30.4343184722248	**Elevation:**	
Regulated:	NO	**El Datum:**	
Col Meth:	DPHO	**El Resolut:**	
Col Name:	BULLOCK_SA	**El Units:**	
Col Date:	05-Mar-2004	**ALB East:**	89035.32
Col Prog:	TANKS-PETROLEUM CONTAMINATION	**ALB North:**	718173.98
Ver Meth:	DPHO	**Loc ID:**	1182
Ver Name:	BULLOCK_SA	**Lat DD:**	30
Ver Prog:	TANKS-PETROLEUM CONTAMINATION	**Lat MM:**	26
Ver Date:	05-Mar-2004	**Lat SS:**	
OOIC:	FACILITY	**Long DD:**	87
Rel Feat:	EXACT	**Long MM:**	14
Datum:	HARN	**Long SS:**	
Coord Acc:	4		
Col Aff:	DEPARTMENT OF ENVIRONMENTAL PROTECTION		

Ver Aff: DEPARTMENT OF ENVIRONMENTAL PROTECTION
Direct:
Documents: https://prodenv.dep.state.fl.us/DepNexus/public/electronic-documents/8732596/gis-facility!search

FDEP Open Data - Storage Tank Contamination Monitoring (STCM)

Loc ID:	1182	***Rel Feat:***	EXACT
Site Type:	Industrial Plant	***El Datum:***	
Contam Ind:		***El Resolut:***	
Phone:	9044328365	***El Units:***	
Operator:	DEVOE & RAYNOLDS CO	***Map Src:***	1999 doqs
Next action:		***Map Scale:***	2958
Fin Respon:		***Coord Acc:***	4
Office:	NWD	***Alb East:***	89035.32
OOIC:	FACILITY	***Alb North:***	718173.98
Col Meth:	DPHO	***Datum:***	HARN
Col Name:	BULLOCK_SA	***Elevation:***	
Col Date:	3/5/2004	***Lat DD:***	30
Col Prog:	TANKS-PETROLEUM CONTAMINATION	***Lat MM:***	26
Ver Meth:	DPHO	***Lat SS:***	
Ver Name:	BULLOCK_SA	***Long DD:***	87
Ver Prog:	TANKS-PETROLEUM CONTAMINATION	***Long MM:***	14
Ver Date:	3/5/2004	***Long SS:***	
Object ID:	1182		

Col Aff: DEPARTMENT OF ENVIRONMENTAL PROTECTION
Ver Aff: DEPARTMENT OF ENVIRONMENTAL PROTECTION
Documents: https://prodenv.dep.state.fl.us/DepNexus/public/electronic-documents/8732596/gis-facility!search

Storage Tank Contaminated Facility Name & Address Search Details

Name: Devoe & Raynolds Co
2101 N Pace Blvd
Pensacola, FL 32505- 5835
LL Method: DPHO - Differentially Corrected GPS
Account Owner: Horton Energy Products Inc
Contact: Devoe & Raynolds Co
Phone: 904-432-8365
District: NWD
County 1: 17 - Escambia
Latitude: 30:26:03.5465
Longitude: 87:14:27.2711

FDEP - Registered Tanks from Storage Tank Contamination Monitoring (STCM) Details

Tank No: 1
Size: 1000
Content: Other Non Regulated
Installed: 06/01/1965
Placement: UNDER
Status: Removed from Site
Construction:
Piping:
Monitoring:

Map Key	Number of Records	Direction	Distance (mi/ft)	Elev/Diff (ft)	Site	DB
44	1 of3	WNW	0.50 / 2,634.88	66.38 / 3	JORDAN TILE CO 2111 N PACE BLVD PENSACOLA FL 32505	LST

Facility ID:	9201752	***Score:***	
Facility Status:	CLOSED	***Score Effctve Date:***	
Facility Type:	C - Fuel user/Non-retail	***Score when Ranked:***	
Feature:		***Facility Name:***	JORDAN TILE CO
Method:	DGPS	***Address1:***	2111 N PACE BLVD
Rank:		***Address2:***	
Operator:	CORRIVEAU, MITCHELL & CHERYL	***City:***	PENSACOLA

Phone:	(904)734-9188	**State:**	FL
Name Changed:		**Zip5:**	32505
Address Changed:		**Zip4:**	
Prim Related Party:	4780	**District:**	NWD
Primary RP Role:	ACCOUNT OWNER	**County:**	ESCAMBIA
RP Begin Date:	06/26/1992	**County No:**	17
RP Name:	CORRIVEAU, MITCHELL S & CHERYL J	**Datum:**	0
RP Address1:	7798 BARDMOOR HILL CIR	**Lat DD:**	30
RP Address2:		**Lat MM:**	26
RP City:	ORLANDO	**Lat SS:**	3.514
RP State:	FL	**Long DD:**	87
RP Zip5:	32835	**Long MM:**	14
RP Zip4:	8158	**Long SS:**	27.2701
Contact:	MITCHELL OR CHERYL CORRIVEAU	**Section:**	
RP Phone:		**Township:**	
RP Phone Ext.:		**Range:**	
RP Bad Addr Ind:	No		

Facility ID (Map):	9201752
Facility Type (Map):	Fuel user/Non-retail
Facility Status (Map):	CLOSED
Facility Name (Map):	JORDAN TILE CO
Address (Map):	2111 N PACE BLVD
City (Map):	PENSACOLA
Zip5 (Map):	32505
County (Map):	ESCAMBIA
Lat DD (Map):	30
Lat MM (Map):	26
Lat SS (Map):	
Long DD (Map):	87
Long MM (Map):	14
Long SS (Map):	
Datum (Map):	HARN
Geometry (Map):	
Rel Feat (Map):	EXACT
Collection (Map):	DPHO
Collector (Map):	BULLOCK_SA
Collection Date (Map):	3/5/2004
Document Link (Map):	https://prodenv.dep.state.fl.us/DepNexus/public/electronic-documents/9201752/facility!search
Oculus Docs Inventory:	https://erisservice7.ecologeris.com/ErisExt/flo/ocure.ashx?ID=9201752&CAT=11
Information Portal Fac URL:	http://prodenv.dep.state.fl.us/DepNexus/public/facilitysearch?pagination=true&facility.id=9201752
Information Portal Doc URL:	http://prodenv.dep.state.fl.us/DepNexus/public/electronic-documents/9201752/facility!search
Source:	DEP; Storage Tanks & Contamination Monitoring, Discharge Info.; FDEP Open Data, Petroleum Contamination Monitoring (PCTS) Discharges (Map)

Discharge Cleanup Summary

Discharge Date:	06/25/1992
Cleanup Required:	N - NO CLEANUP REQUIRED
Discharge Cleanup Status:	NREQ - CLEANUP NOT REQUIRED
Discharge Cleanup Stat Date:	05/29/2001
Eligibility Indicator:	I - INELIGIBLE
Site Manager:	
Site Manager End Date:	
Tank Office:	-

Petroleum Cleanup Program Eligibility

Cleanup Program:	A - ABANDONED TANK RESTORATION PROGRAM
Eligibility Status:	INELIGIBLE

Task Info

SA Task ID:	1052	**SR Soil Treatment:**	
SA Cleanup Resp:	RP - RESPONSIBLE PARTY	**SR Other Treatment:**	
SA Actual Cost:		**SR Alt Proc Rec:**	
SA Complete Date:		**RAP Task ID:**	1053

Map Key	Number of Records	Direction	Distance (mi/ft)	Elev/Diff (ft)	Site	DB

SA Payment Date:		**RAP Clean Resp ID:**	RP - RESPONSIBLE PARTY
SR Task ID:		**RAP Actual Cost:**	
SR Cleanup Resp:	-	**RAP Complete Date:**	
SR Actual Cost:		**RAP Payment Date:**	
SR Complete Date:		**RAP Last Ord Appr:**	
SR Payment Date:		**RA Task ID:**	1054
SR Oral Date:		**RA Cleanup Resp:**	NA - NOT APPLICABLE
SR Written Date:		**RA Yrs to Complete:**	
SR Soil Removal:		**RA Actual Cost:**	
SR Free Prod Rmvl:		**Tank Office:**	-
SR Soil Ton Remove:			
SR Fund Elig Type:	-		
SA Fund Elig Type:	-		
RAP Fund Elig Type:	-		
RA Fund Elig Type:	-		
SR Alternate Procedure Status:			
SR Alt Procedure Status Dt:			
SR Alt Procedure Comment:			
SRC Action Type:	-		
SRC Submit Date:			
SRC Review Date:			
SRC Complete Status:	-		
SRC Comp Status Dt:			
SRC Issue Date:			
SRC Comments:			

Petroleum Cleanup PCT Facility Score

Related Party ID:	4780
RP Contact:	MITCHELL OR CHERYL CORRIVEAU
Facility Cleanup Status:	NREQ - NOT REQUIRED
Bad Address Indicator:	N

Discharge Info (Map)

Discharge:	505	**Eligibility:**	INELIGIBLE
Discharge 1:	25-Jun-1992	**Eligibility 1:**	
Discharge 2:	0	**Report Pha:**	COMPLETED
Discharge 3:	NREQ	**Report Sub:**	COMPLETED
General Cl:	NO CLEANUP REQUIRED	**Report S 1:**	29-May-2001
Disch Clea:	29-May-2001	**Staff Assi:**	
Tank Offic:			

AST UST Discharges

Dep Co:	P	**Long MM:**	14
CU Req:	N	**Long SS:**	27.8232
Score:		**Stat Desc:**	CLEANUP NOT REQUIRED
Descrip:	NO CLEANUP REQUIRED	**Fac Name:**	JORDAN TILE CO
Discharge Date:	25-JUN-92	**Fac Type:**	C
Score Date:		**Type Desc:**	Fuel user/Non-retail
Stat Date:	29-MAY-2001	**Fac Addr:**	2111 N PACE BLVD
LL Meth:	DGPS	**Fac City:**	PENSACOLA
Lat DD:	30	**Fac Zip:**	32505
Lat MM:	26	**County:**	17
Lat SS:	3.0732	**Fac State:**	CLOSED
Long DD:	87	**Fac Phone:**	9047349188
Prg Desc:			

44	2 of3	WNW	0.50 / 2,634.88	66.38 / 3	**JORDAN TILE CO** **2111 N PACE BLVD** **PENSACOLA FL 32505**	STCS

Facility ID:	9201752	**Clnup Cd (OD):**	NREQ
Type:	C - Fuel User/Non-Retail	**Fac Clnup Stat (OD):**	NOT REQUIRED

Map Key	Number of Records	Direction	Distance (mi/ft)	Elev/Diff (ft)	Site	DB

Status:	Closed	**Clnup Dt (OD):**	2002/02/03
Status (OD):	REVIEWED	**Status (Map):**	REVIEWED
Fac Stat (OD):	CLOSED	**Contam (Map):**	
Fac Code (OD):	C	**Fac Type (Map):**	Fuel user/Non-retail
Fac Type (OD):	Fuel user/Non-retail	**Fac Stat (Map):**	CLOSED
Fac Name (OD):	JORDAN TILE CO		
Address (OD):	2111 N PACE BLVD		
City (OD):	PENSACOLA		
County (OD):	ESCAMBIA		
Zip5 (OD):	32505		
Name (Map):	JORDAN TILE CO		
Address (Map):	2111 N PACE BLVD		
City (Map):	PENSACOLA		
County (Map):	17		
Zip4 (Map):	0		
Zip5 (Map):	32505		
Address Line 1:	2111 N Pace Blvd		
Address Line 2:			
City:	Pensacola		
County:	ESCAMBIA		
State:	FL		
Zip:	32505		
Report Source:	FDEP Geospatial Open Data - Registered Tanks from Storage Tank Contamination Monitoring (STCM)(OD); FDEP Geospatial Open Data - Storage Tank Contamination Monitoring (STCM)(Map); Storage Tank Contaminated Facility Name and Address Search		

FDEP Storage Tank Monitoring Open Data Details

Object ID:	40834	**Map Src:**	1999 doqs
X:	-87.2409083611133	**Map Scale:**	2958
Y:	30.4343094444478	**Elevation:**	
Regulated:	NO	**El Datum:**	
Col Meth:	DPHO	**El Resolut:**	
Col Name:	BULLOCK_SA	**El Units:**	
Col Date:	05-Mar-2004	**ALB East:**	89035.32
Col Prog:	TANKS-PETROLEUM CONTAMINATION	**ALB North:**	718173.1900000001
Ver Meth:	DPHO	**Loc ID:**	749
Ver Name:	BULLOCK_SA	**Lat DD:**	30
Ver Prog:	TANKS-PETROLEUM CONTAMINATION	**Lat MM:**	26
Ver Date:	05-Mar-2004	**Lat SS:**	
OOIC:	FACILITY	**Long DD:**	87
Rel Feat:	EXACT	**Long MM:**	14
Datum:	HARN	**Long SS:**	
Coord Acc:	4		
Col Aff:	DEPARTMENT OF ENVIRONMENTAL PROTECTION		
Ver Aff:	DEPARTMENT OF ENVIRONMENTAL PROTECTION		
Direct:			
Documents:	https://prodenv.dep.state.fl.us/DepNexus/public/electronic-documents/9201752/gis-facility!search		

FDEP Open Data - Storage Tank Contamination Monitoring (STCM)

Loc ID:	749	**Rel Feat:**	EXACT
Site Type:	Fuel user/Non-retail	**El Datum:**	
Contam Ind:		**El Resolut:**	
Phone:	9047349188	**El Units:**	
Operator:	CORRIVEAU, MITCHELL & CHERYL	**Map Src:**	1999 doqs
Next action:		**Map Scale:**	2958
Fin Respon:		**Coord Acc:**	4
Office:	NWD	**Alb East:**	89035.32
OOIC:	FACILITY	**Alb North:**	718173.1900000001
Col Meth:	DPHO	**Datum:**	HARN
Col Name:	BULLOCK_SA	**Elevation:**	
Col Date:	3/5/2004	**Lat DD:**	30
Col Prog:	TANKS-PETROLEUM CONTAMINATION	**Lat MM:**	26
Ver Meth:	DPHO	**Lat SS:**	
Ver Name:	BULLOCK_SA	**Long DD:**	87
Ver Prog:	TANKS-PETROLEUM CONTAMINATION	**Long MM:**	14

Ver Date:	3/5/2004	**Long SS:**	
Object ID:	749		
Col Aff:	DEPARTMENT OF ENVIRONMENTAL PROTECTION		
Ver Aff:	DEPARTMENT OF ENVIRONMENTAL PROTECTION		
Documents:	https://prodenv.dep.state.fl.us/DepNexus/public/electronic-documents/9201752/gis-facility!search		

Storage Tank Contaminated Facility Name & Address Search Details

Name:	Jordan Tile Co 2111 N Pace Blvd Pensacola, FL 32505
LL Method:	DPHO - Differentially Corrected GPS
Account Owner:	Corriveau, Mitchell S & Cheryl J
Contact:	Corriveau, Mitchell & Cheryl
Phone:	904-734-9188
District:	NWD
County 1:	17 - Escambia
Latitude:	30:26:03.5140
Longitude:	87:14:27.2701

FDEP - Registered Tanks from Storage Tank Contamination Monitoring (STCM) Details

Tank No:	1
Size:	888
Content:	Unleaded Gas
Installed:	
Placement:	UNDER
Status:	Removed from Site
Construction:	
Piping:	
Monitoring:	

44	**3 of3**	**WNW**	**0.50 / 2,634.88**	**66.38 / 3**	**JORDAN TILE CO 2111 N PACE BLVD PENSACOLA FL 32505**	**DWM CONTAM**

Facility ID:	9201752	**Contact:**	
Site ID:	9201752	**Phone:**	
Program Area:		**Method:**	
Facility Type:		**Datum:**	
Fac Type:		**Related Party ID:**	
County ID:	17	**Primary RP Role:**	
Ftc1 Fac Type ID:	C	**RP Begin Date:**	
Stcm Facility Type:	C	**RP Address1:**	
District:	NWD	**RP Address2:**	
Site Status:		**RP City:**	
Section:		**RP State:**	
Township:		**RP Zip5:**	
County:	Escambia	**RP Zip4:**	
Range:		**RP Phone:**	
Rank:		**RP Extension:**	
Operator:		**RP Bad Addr Ind:**	
Name Changed:		**RP Name:**	
Addr Changed:			
Facility Name:	JORDAN TILE CO		
Description:	Fuel user/Non-retail		

Program Details

Facility Status:		**Staff Assigned:**	
Offsite Contam:		**Priority:**	
Priority Score:		**Score Effective Dt:**	
Project Coordinato:		**Score When Ranked:**	
Program Eligible:		**District:**	
Ineligible:		**Datum:**	0

Map Key	Number of Records	Direction	Distance (mi/ft)	Elev/Diff (ft)	Site	DB

Program Area:	PETROLEUM	**Method:**	DGPS
Site Manager:		**Lat DD:**	30
Discharge Date:	6/25/1992	**Lat MM:**	26
Discharge Eligibil:	I	**Lat SS:**	3.0732
Eligibility Progrm:		**Long DD:**	87
Cleanup Status:	CLOSED-STCM	**Long MM:**	14
Closure Type:	NREQ	**Long SS:**	27.8232
Closure Date:	5/29/2001		

45 | **1 of1** | **SSW** | **0.50 / 2,661.03** | **46.38 / -17** | **ECUA WEST PLANT - CLEANUP**
PENSACOLA FL | **WCRPS**

Site ID:	82769	**Coord Accuracy ID:**	3
Datum ID:	WGS84	**Zip5:**	32503
Method ID:	DGPS	**Zip4:**	
Feature:	SIS site investigation	**County ID:**	17
Object of Interest:	CAP_RAP SITE	**County:**	ESCAMBIA
Proximity to Object:	EXACT	**Lat DD:**	30
Interpolation Scale:		**Lat MM:**	25
Map Source:	1999 doqs	**Long DD:**	87
Map Source Scale:	3664	**Long MM:**	14

Collect Program ID: CL
Collect Username: BAIN_W
Collect Affiliation: DEPARTMENT OF ENVIRONMENTAL PROTECTION
Verifying Program ID: CL
Verify Method ID: DPHO
Verifier Username: BAIN_W
Verifier Affiliation: DEPARTMENT OF ENVIRONMENTAL PROTECTION
Project Name: ECUA WEST PLANT - CLEANUP
Documents: https://prodenv.dep.state.fl.us/DepNexus/public/electronic-documents/COM_82769/gis-facility!search

Project Details

Project ID:	102261	**District:**	NWD
OGC No:		**GIS ALBX:**	89448.14
Status:	CLOSED	**GIS ALBY:**	716661.43
Priority Score:		**Source:**	Closed Responsible Party Sites
Offsite COC:			

Contaminants: PCE contamination area

46 | **1 of1** | **SSW** | **0.51 / 2,717.98** | **40.37 / -23** | **Florida DEP SIS ECUA West Well Cervantes St and North I Street Pensacola FL 32501** | **ERIC**

Eric ID:	ERIC_5834	**Offste Contami Key:**	CONTAMUNKNOWN
Site Status:	OPEN	**Se Anno Cad Data:**	
Source Facility ID:	41458	**State:**	FL
District:	NWD	**County Name:**	Escambia
WMD:	NWFWMD	**County ID:**	17
ICR Indicator:	NO	**Datum ID:**	NAD83
Discharge Date:		**Geometry:**	
Method ID:	CSUR	**X:**	-87.2341666900432
Object of Interest:	DISCH	**Y:**	30.4205555076483
Proximit to Object:	APPRX	**Lat DD:**	30
Collector Username:	CILEK, BOB	**Lat MM:**	25
Collect Date:	1/1/1900	**Lat SS:**	
Map Source:		**Long DD:**	87
Map Source Scale:	0	**Long MM:**	14
Intrpolation Scale:	0	**Long SS:**	
Coord Accuracy ID:	3	**Gis Albx:**	89641.688464
Site Phase Dsc:	Phase 1 - Initial Assessment	**Gis Alby:**	716630.153064

Site Name: ECUA West Well Part A-1900
Documents: https://prodenv.dep.state.fl.us/DepNexus/public/electronic-documents/ERIC_5834/gis-facility!search

Map Key	Number of Records	Direction	Distance (mi/ft)	Elev/Diff (ft)	Site	DB

Program Details

Program: Site Investigation Section
Program Type: SIS
Program Status: ACTIVE
Site Manager: John Travis

Program Details

Program: Site Investigation Section
Program Type: SIS
Program Status: COMPLETE
Site Manager: John Travis

Program Details

Program: Responsible Party Cleanup
Program Type: RESPONSPARTY
Program Status: COMPLETE
Site Manager: John Travis

---

47 | ***1 of2*** | ***ENE*** | ***0.56 / 2,940.75*** | ***45.79 / -18*** | ***Concord Custom Cleaners***
2013 N Palafox St
Pensacola FL 32501-2144 | ***CLEANUP DEP***

Source Database: ERIC
Source Database ID: ERIC_4660
RSC2 Remed Status: ONHOLD
Collect Username: ERIC_HAZARD_INIT_LOAD
Collect Date: 2016/06/23
Collect Affiliatn:
OIC Object: FACIL
PC2 Proximity ID: ENTRA
CALC Coord Acc: 3
Coordinate Method: WGPS
Cc2 County: 17
Oc3 Office: NWD
Point Y: 30.433433423939
Point X: -87.2203348851142
Geometry:

Verifer Username: ERIC_HAZARD_INIT_LOAD
Verif Status: REVIEWED
Verifer Affiliatn:
Verification Date: 2016/06/23
Verif Coord Method: WGPS
DC4 Datum ID: NAD83
Interpolat: 0
Map Source:
Map Sour 1: 0
County: ESCAMBIA
Latitude D: 30
Latitude M: 26
Longitude D: 87
Longitude M: 13

Details

Object ID: 2958
CPAC Program Area ID: DC
CLCC Cleanup Category Key: OTHCU
DEP Cleanup Site Key: 79958929
Data Load Date: 2024/05/29
Comments: Alternate ID: 179800533
Documents: https://prodenv.dep.state.fl.us/DepNexus/public/electronic-documents/ERIC_4660/facility!search

---

47 | ***2 of2*** | ***ENE*** | ***0.56 / 2,940.75*** | ***45.79 / -18*** | ***CONCORD CUSTOM CLEANERS***
2013 N Palafox St
Pensacola FL 32501 | ***ERIC***

Eric ID: ERIC_4660
Site Status: ONHOLD
Source Facility ID: 9800533
District: NWD
WMD: NWFWMD
ICR Indicator: NO
Discharge Date:
Method ID: WGPS

Offste Contami Key: CONTAMUNKNOWN
Se Anno Cad Data:
State: FL
County Name: Escambia
County ID: 17
Datum ID: NAD83
Geometry:
X: -87.2203348851142

Map Key	Number of Records	Direction	Distance (mi/ft)	Elev/Diff (ft)	Site	DB

Object of Interest:	FACIL	**Y:**	30.433433423939
Proximit to Object:	ENTRA	**Lat DD:**	30
Collector Username:	ERIC_HAZARD_INIT_LOAD	**Lat MM:**	26
Collect Date:	6/23/2016	**Lat SS:**	
Map Source:		**Long DD:**	87
Map Source Scale:	0	**Long MM:**	13
Intrpolation Scale:	0	**Long SS:**	
Coord Accuracy ID:	3	**Gis Albx:**	91006.037324
Site Phase Dsc:	Phase 1 - Initial Assessment	**Gis Alby:**	718024.101505
Site Name:	Concord Custom Cleaners		
Documents:	https://prodenv.dep.state.fl.us/DepNexus/public/electronic-documents/ERIC_4660/gis-facility!search		

Program Details

Program:	Drycleaning Solvent Cleanup Program
Program Type:	DRYCLEANING
Program Status:	AWAITFUND
Site Manager:	

---

48 | ***1 of1*** | ***ENE*** | ***0.57 / 3,015.68*** | ***41.27 / -22*** | ***PALAFOX & JORDAN ST - CLEANUP*** | ***WCRPS***

PENSACOLA FL

Site ID:	3359	**Coord Accuracy ID:**	3
Datum ID:	WGS84	**Zip5:**	32501
Method ID:	UNKN	**Zip4:**	
Feature:	SIS site investigation	**County ID:**	17
Object of Interest:	CAP_RAP SITE	**County:**	ESCAMBIA
Proximity to Object:	CENTR	**Lat DD:**	30
Interpolation Scale:		**Lat MM:**	26
Map Source:	1999 doqs	**Long DD:**	87
Map Source Scale:	5000	**Long MM:**	13
Collect Program ID:	CL		
Collect Username:	BAIN_W		
Collect Affiliation:	DEPARTMENT OF ENVIRONMENTAL PROTECTION		
Verifying Program ID:	CL		
Verify Method ID:	DPHO		
Verifier Username:	BAIN_W		
Verifier Affiliation:	DEPARTMENT OF ENVIRONMENTAL PROTECTION		
Project Name:	PALAFOX & JORDAN ST - CLEANUP		
Documents:	https://prodenv.dep.state.fl.us/DepNexus/public/electronic-documents/COM_3359/gis-facility!search		

Project Details

Project ID:	103921	**District:**	NWD
OGC No:		**GIS ALBX:**	90996
Status:	CLOSED	**GIS ALBY:**	718115
Priority Score:		**Source:**	Closed Responsible Party Sites
Offsite COC:			
Contaminants:	SIS investigation		

---

49 | ***1 of1*** | ***ENE*** | ***0.57 / 3,016.45*** | ***41.27 / -22*** | ***Florida DEP SIS N Palafox Pce*** | ***ERIC***

PENSACOLA FL 32501

Eric ID:	ERIC_12139	**Offste Contami Key:**	CONTAMUNKNOWN
Site Status:	CLOSED	**Se Anno Cad Data:**	
Source Facility ID:	47725	**State:**	FL
District:	NWD	**County Name:**	Escambia
WMD:	NWFWMD	**County ID:**	17
ICR Indicator:	NO	**Datum ID:**	WGS84
Discharge Date:		**Geometry:**	
Method ID:	DPHO	**X:**	-87.2204641813824
Object of Interest:	CAP_R	**Y:**	30.4342498499487

Map Key	Number of Records	Direction	Distance (mi/ft)	Elev/Diff (ft)	Site	DB

Proximit to Object:	CENTR	**Lat DD:**	30
Collector Username:	BAIN_W	**Lat MM:**	26
Collect Date:		**Lat SS:**	
Map Source:	1999 doqs	**Long DD:**	87
Map Source Scale:	5000	**Long MM:**	13
Intrpolation Scale:	0	**Long SS:**	
Coord Accuracy ID:	3	**Gis Albx:**	90996.0
Site Phase Dsc:	Phase 1 - Initial Assessment	**Gis Alby:**	718115.0
Site Name:	PALAFOX & JORDAN ST - CLEANUP		
Documents:	https://prodenv.dep.state.fl.us/DepNexus/public/electronic-documents/ERIC_12139/gis-facility!search		

Program Details

Program:	Responsible Party Cleanup
Program Type:	RESPONSPARTY
Program Status:	COMPLETEWITHCOND
Site Manager:	Carol Melton

---

50 | ***1 of1*** | ***ENE*** | ***0.58 / 3,043.33*** | ***43.27 / -20*** | ***ECUA Water Supply Wells # 9, East Plant, F&Scott Jordan Street and Palafox Pensacola FL 32503*** | ***ERIC***

Eric ID:	ERIC_5601	**Offste Contami Key:**	CONTAMUNKNOWN
Site Status:	CLOSED	**Se Anno Cad Data:**	
Source Facility ID:	130669	**State:**	FL
District:	NWD	**County Name:**	Escambia
WMD:	NWFWMD	**County ID:**	17
ICR Indicator:	NO	**Datum ID:**	NAD83
Discharge Date:		**Geometry:**	
Method ID:	CSUR	**X:**	-87.2200000235584
Object of Interest:	DISCH	**Y:**	30.433333284788
Proximit to Object:	APPRX	**Lat DD:**	30
Collector Username:	BROWN, NICK	**Lat MM:**	26
Collect Date:	7/2/1997	**Lat SS:**	
Map Source:		**Long DD:**	87
Map Source Scale:	0	**Long MM:**	13
Intrpolation Scale:	0	**Long SS:**	
Coord Accuracy ID:	3	**Gis Albx:**	91037.870082
Site Phase Dsc:	Phase 1 - Initial Assessment	**Gis Alby:**	718012.153035
Site Name:	ECUA Water Supply Wells # 9, East Plant, F and Scott Part A-1997		
Documents:	https://prodenv.dep.state.fl.us/DepNexus/public/electronic-documents/ERIC_5601/gis-facility!search		

Program Details

Program:	Site Investigation Section
Program Type:	SIS
Program Status:	COMPLETE
Site Manager:	

---

51 | ***1 of1*** | ***ENE*** | ***0.58 / 3,085.83*** | ***41.03 / -22*** | ***North Palofox N. Palafox St and Maxwell Street Pensacola FL 32501*** | ***ERIC***

Eric ID:	ERIC_5867	**Offste Contami Key:**	CONTAMUNKNOWN
Site Status:	CLOSED	**Se Anno Cad Data:**	
Source Facility ID:	130813	**State:**	FL
District:	NWD	**County Name:**	Escambia
WMD:	NWFWMD	**County ID:**	17
ICR Indicator:	NO	**Datum ID:**	NAD83
Discharge Date:		**Geometry:**	
Method ID:	ADDM	**X:**	-87.2180555795667
Object of Interest:	DISCH	**Y:**	30.4338888410847
Proximit to Object:	APPRX	**Lat DD:**	30
Collector Username:	BEATTY, GWEN	**Lat MM:**	26

Map Key	Number of Records	Direction	Distance (mi/ft)	Elev/Diff (ft)	Site	DB

Collect Date:	1/1/1993	**Lat SS:**	
Map Source:		**Long DD:**	87
Map Source Scale:	0	**Long MM:**	13
Intrpolation Scale:	0	**Long SS:**	
Coord Accuracy ID:	3	**Gis Albx:**	91226.007824
Site Phase Dsc:	Phase 1 - Initial Assessment	**Gis Alby:**	718068.916251
Site Name:	North Palofox Part A-1993		
Documents:	https://prodenv.dep.state.fl.us/DepNexus/public/electronic-documents/ERIC_5867/gis-facility!search		

Program Details

Program:	Site Investigation Section
Program Type:	SIS
Program Status:	COMPLETE
Site Manager:	

52	*1 of2*	***WSW***	***0.59 / 3,105.66***	***74.02 / 11***	***GP WEST HILL SUBSTATION CORNER OF BRAINERD AND Q STREET PENSACOLA FL***	***WCRPS***

Site ID:	166245	**Coord Accuracy ID:**	3
Datum ID:	WGS84	**Zip5:**	32505
Method ID:	DPHO	**Zip4:**	
Feature:		**County ID:**	17
Object of Interest:	CAP_RAP SITE	**County:**	ESCAMBIA
Proximity to Object:	EXACT	**Lat DD:**	30
Interpolation Scale:	442	**Lat MM:**	25
Map Source:	2004_DOQQ	**Long DD:**	87
Map Source Scale:	442	**Long MM:**	14
Collect Program ID:	CL		
Collect Username:	WILLIAMS_CA		
Collect Affiliation:	Florida Department of Environmental Protection		
Verifying Program ID:	CL		
Verify Method ID:	DPHO		
Verifier Username:	WILLIAMS_CA		
Verifier Affiliation:	Florida Department of Environmental Protection		
Project Name:	GP WEST HILL SUBSTATION		
Documents:	https://prodenv.dep.state.fl.us/DepNexus/public/electronic-documents/COM_166245/gis-facility!search		

Project Details

Project ID:	235397	**District:**	NWD
OGC No:		**GIS ALBX:**	88806.08
Status:	CLOSED	**GIS ALBY:**	717090.34
Priority Score:		**Source:**	Closed Responsible Party Sites
Offsite COC:	Y		
Contaminants:			

52	*2 of2*	***WSW***	***0.59 / 3,105.66***	***74.02 / 11***	***GULF POWER WEST HILL SUBSTATION Corner of Brainerd and Q Street Pensacola FL 32505***	***ERIC***

Eric ID:	ERIC_6750	**Offste Contami Key:**	NOCONTAM
Site Status:	OPEN	**Se Anno Cad Data:**	
Source Facility ID:	129852	**State:**	FL
District:	NWD	**County Name:**	Escambia
WMD:	NWFWMD	**County ID:**	17
ICR Indicator:	YES	**Datum ID:**	WGS84
Discharge Date:		**Geometry:**	
Method ID:	DPHO	**X:**	-87.2430118573675
Object of Interest:	FACIL	**Y:**	30.4245178690971
Proximit to Object:	CENTR	**Lat DD:**	30
Collector Username:	WILLIAMS_CA	**Lat MM:**	25

Map Key	Number of Records	Direction	Distance (mi/ft)	Elev/Diff (ft)	Site	DB

Collect Date:	8/24/2020	**Lat SS:**	
Map Source:		**Long DD:**	87
Map Source Scale:	0	**Long MM:**	14
Intrpolation Scale:	0	**Long SS:**	
Coord Accuracy ID:	0	**Gis Albx:**	88804.643928
Site Phase Dsc:	Phase 4 - Design Implementation	**Gis Alby:**	717092.031716
Site Name:	GULF POWER WEST HILL SUBSTATION		
Documents:	https://prodenv.dep.state.fl.us/DepNexus/public/electronic-documents/ERIC_6750/gis-facility!search		

Program Details

Program:	Responsible Party Cleanup
Program Type:	RESPONSPARTY
Program Status:	ACTIVE
Site Manager:	

---

53 | ***1 of1*** | ***NE*** | ***0.60 / 3,151.21*** | ***61.62 / -2*** | ***Palafox and Scott Streets***
Pensacola FL 32501 | ***ERIC***

Eric ID:	ERIC_12195	**Offste Contami Key:**	CONTAMUNKNOWN
Site Status:	OPEN	**Se Anno Cad Data:**	
Source Facility ID:	130916	**State:**	FL
District:	NWD	**County Name:**	Escambia
WMD:	NWFWMD	**County ID:**	17
ICR Indicator:	NO	**Datum ID:**	WGS84
Discharge Date:		**Geometry:**	
Method ID:	DPHO	**X:**	-87.2216680650274
Object of Interest:	CAP_R	**Y:**	30.4369128115214
Proximit to Object:	APPRX	**Lat DD:**	30
Collector Username:	COOEY_S	**Lat MM:**	26
Collect Date:	8/24/2020	**Lat SS:**	
Map Source:	hybrid	**Long DD:**	87
Map Source Scale:	2257	**Long MM:**	13
Intrpolation Scale:	0	**Long SS:**	
Coord Accuracy ID:	4	**Gis Albx:**	90888.2335
Site Phase Dsc:	Phase 2 - Full Assessment	**Gis Alby:**	718413.4465
Site Name:	PALAFOX & SCOTT STREET		
Documents:	https://prodenv.dep.state.fl.us/DepNexus/public/electronic-documents/ERIC_12195/gis-facility!search		

Program Details

Program:	Responsible Party Cleanup
Program Type:	RESPONSPARTY
Program Status:	ACTIVE
Site Manager:	Carlos Reyes

---

54 | ***1 of1*** | ***NE*** | ***0.60 / 3,151.29*** | ***61.62 / -2*** | ***PALAFOX & SCOTT STREET***
Pensacola FL 32501-0 | ***CLEANUP DEP***

Source Database:	ERIC	**Verifer Username:**	COOEY_S
Source Database ID:	ERIC_12195	**Verif Status:**	REVIEWED
RSC2 Remed Status:	OPEN	**Verifer Affiliatn:**	
Collect Username:	COOEY_S	**Verification Date:**	2020/08/24
Collect Date:	2020/08/24	**Verif Coord Method:**	DPHO
Collect Affiliatn:		**DC4 Datum ID:**	WGS84
OIC Object:	CAP_R	**Interpolat:**	0
PC2 Proximity ID:	APPRX	**Map Source:**	hybrid
CALC Coord Acc:	4	**Map Sour 1:**	2257
Coordinate Method:	DPHO	**County:**	ESCAMBIA
Cc2 County:	17	**Latitude D:**	30
Oc3 Office:	NWD	**Latitude M:**	26
Point Y:	30.4369184249116	**Longitude D:**	87
Point X:	-87.2216729122419	**Longitude M:**	13

Map Key	Number of Records	Direction	Distance (mi/ft)	Elev/Diff (ft)	Site	DB
55	1 of2	ENE	0.60 / 3,165.37	50.97 / -12	Dixie Cleaners Inc 2301 N Palafox St Pensacola FL 32501-1724	CLEANUP DEP

Geometry:

Details

Object ID:	1223
CPAC Program Area ID:	CU
CLCC Cleanup Category Key:	OTHCU
DEP Cleanup Site Key:	79957345
Data Load Date:	2024/05/29
Comments:	Alternate ID:
Documents:	https://prodenv.dep.state.fl.us/DepNexus/public/electronic-documents/ERIC_12195/facility!search

Source Database:	ERIC	**Verifer Username:**	ERIC_HAZARD_INIT_LOAD
Source Database ID:	ERIC_4631	**Verif Status:**	REVIEWED
RSC2 Remed Status:	ONHOLD	**Verifer Affiliatn:**	
Collect Username:	ERIC_HAZARD_INIT_LOAD	**Verification Date:**	2016/06/23
Collect Date:	2016/06/23	**Verif Coord Method:**	WGPS
Collect Affiliatn:		**DC4 Datum ID:**	NAD83
OIC Object:	FACIL	**Interpolat:**	0
PC2 Proximity ID:	ENTRA	**Map Source:**	
CALC Coord Acc:	3	**Map Sour 1:**	0
Coordinate Method:	WGPS	**County:**	ESCAMBIA
Cc2 County:	17	**Latitude D:**	30
Oc3 Office:	NWD	**Latitude M:**	26
Point Y:	30.4356509796872	**Longitude D:**	87
Point X:	-87.2209303575938	**Longitude M:**	13
Geometry:			

Details

Object ID:	2479
CPAC Program Area ID:	DC
CLCC Cleanup Category Key:	OTHCU
DEP Cleanup Site Key:	79958805
Data Load Date:	2024/05/29
Comments:	Alternate ID: 179500224
Documents:	https://prodenv.dep.state.fl.us/DepNexus/public/electronic-documents/ERIC_4631/facility!search

Map Key	Number of Records	Direction	Distance (mi/ft)	Elev/Diff (ft)	Site	DB
55	2 of2	ENE	0.60 / 3,165.37	50.97 / -12	DIXIE CLEANERS INC 2301 N Palafox St Pensacola FL 32501	ERIC

Eric ID:	ERIC_4631	**Offste Contami Key:**	CONTAMUNKNOWN
Site Status:	ONHOLD	**Se Anno Cad Data:**	
Source Facility ID:	9500224	**State:**	FL
District:	NWD	**County Name:**	Escambia
WMD:	NWFWMD	**County ID:**	17
ICR Indicator:	NO	**Datum ID:**	NAD83
Discharge Date:		**Geometry:**	
Method ID:	WGPS	**X:**	-87.2209303575938
Object of Interest:	FACIL	**Y:**	30.4356509796872
Proximit to Object:	ENTRA	**Lat DD:**	30
Collector Username:	ERIC_HAZARD_INIT_LOAD	**Lat MM:**	26
Collect Date:	6/23/2016	**Lat SS:**	
Map Source:		**Long DD:**	87
Map Source Scale:	0	**Long MM:**	13
Intrpolation Scale:	0	**Long SS:**	
Coord Accuracy ID:	3	**Gis Albx:**	90955.341548
Site Phase Dsc:	Phase 1 - Initial Assessment	**Gis Alby:**	718271.609783
Site Name:	Dixie Cleaners Inc		
Documents:	https://prodenv.dep.state.fl.us/DepNexus/public/electronic-documents/ERIC_4631/gis-facility!search		

Map Key	Number of Records	Direction	Distance (mi/ft)	Elev/Diff (ft)	Site	DB

Program Details

Program:	Drycleaning Solvent Cleanup Program
Program Type:	DRYCLEANING
Program Status:	AWAITFUND
Site Manager:	

---

56 *1 of2* *NE* *0.62 / 3,290.87* *63.04 / 0* ***PALAFOX & SCOTT STREET*** ***WCRPS***

PENSACOLA FL

Site ID:	194643	***Coord Accuracy ID:***	4
Datum ID:	HARN	***Zip5:***	32501
Method ID:	DPHO	***Zip4:***	
Feature:		***County ID:***	17
Object of Interest:	CAP_RAP SITE	***County:***	ESCAMBIA
Proximity to Object:	APPRX	***Lat DD:***	30
Interpolation Scale:		***Lat MM:***	26
Map Source:	1999 doqs	***Long DD:***	87
Map Source Scale:	5000	***Long MM:***	13
Collect Program ID:	CL		
Collect Username:	BAIN_W		
Collect Affiliation:	DEPARTMENT OF ENVIRONMENTAL PROTECTION		
Verifying Program ID:	CL		
Verify Method ID:	DPHO		
Verifier Username:	BAIN_W		
Verifier Affiliation:	DEPARTMENT OF ENVIRONMENTAL PROTECTION		
Project Name:	PALAFOX & SCOTT STREET		
Documents:	https://prodenv.dep.state.fl.us/DepNexus/public/electronic-documents/COM_194643/gis-facility!search		

Project Details

Project ID:	255065	***District:***	NWD
OGC No:		***GIS ALBX:***	90923.15
Status:	CLOSED	***GIS ALBY:***	718438.14
Priority Score:		***Source:***	Closed Responsible Party Sites
Offsite COC:	U		
Contaminants:	PCE and breakdown products		

---

56 *2 of2* *NE* *0.62 / 3,290.87* *63.04 / 0* ***17 WEST SCOTT STREET PROPERTY*** ***WCRPS***

PENSACOLA FL

Site ID:	194643	***Coord Accuracy ID:***	4
Datum ID:	HARN	***Zip5:***	32501
Method ID:	DPHO	***Zip4:***	
Feature:		***County ID:***	17
Object of Interest:	CAP_RAP SITE	***County:***	ESCAMBIA
Proximity to Object:	APPRX	***Lat DD:***	30
Interpolation Scale:		***Lat MM:***	26
Map Source:	1999 doqs	***Long DD:***	87
Map Source Scale:	5000	***Long MM:***	13
Collect Program ID:	CL		
Collect Username:	BAIN_W		
Collect Affiliation:	DEPARTMENT OF ENVIRONMENTAL PROTECTION		
Verifying Program ID:	CL		
Verify Method ID:	DPHO		
Verifier Username:	BAIN_W		
Verifier Affiliation:	DEPARTMENT OF ENVIRONMENTAL PROTECTION		
Project Name:	17 WEST SCOTT STREET PROPERTY		
Documents:	https://prodenv.dep.state.fl.us/DepNexus/public/electronic-documents/COM_194643/gis-facility!search		

Map Key	Number of Records	Direction	Distance (mi/ft)	Elev/Diff (ft)	Site	DB

Project Details

Project ID:	321035	***District:***	NWD
OGC No:		***GIS ALBX:***	90923.15
Status:	INACTIVE	***GIS ALBY:***	718438.14
Priority Score:		***Source:***	Inactive Responsible Party Sites
Offsite COC:	U		
Contaminants:			

Map Key	Number of Records	Direction	Distance (mi/ft)	Elev/Diff (ft)	Site	DB
57	1 of2	NE	0.63 / 3,350.63	64.69 / 1	MIMS PROPERTY (FMR DIXIE DRY CLEANER, FMR TMT PRINTING) 2401, 2403 & 24 05 NORTH PALAFOX STREET PENSACOLA FL	WCRPS

Site ID:	153935	***Coord Accuracy ID:***	3
Datum ID:	NAD83	***Zip5:***	32503
Method ID:	DPHO	***Zip4:***	
Feature:		***County ID:***	17
Object of Interest:	CAP_RAP SITE	***County:***	ESCAMBIA
Proximity to Object:	APPRX	***Lat DD:***	30
Interpolation Scale:	4513	***Lat MM:***	26
Map Source:	IMAGERYWITHROADS	***Long DD:***	87
Map Source Scale:	4513	***Long MM:***	13
Collect Program ID:	CL		
Collect Username:	COOEY_S		
Collect Affiliation:	Florida Department of Environmental Protection		
Verifying Program ID:			
Verify Method ID:			
Verifier Username:			
Verifier Affiliation:			
Project Name:	MIMS PROPERTY (FMR DIXIE DRY CLEANER, FMR TMT PRINTING)		
Documents:	https://prodenv.dep.state.fl.us/DepNexus/public/electronic-documents/COM_153935/gis-facility!search		

Project Details

Project ID:	220986	***District:***	NWD
OGC No:		***GIS ALBX:***	91031.78
Status:	CLOSED	***GIS ALBY:***	718391.26
Priority Score:		***Source:***	Closed Responsible Party Sites
Offsite COC:			
Contaminants:			

Map Key	Number of Records	Direction	Distance (mi/ft)	Elev/Diff (ft)	Site	DB
57	2 of2	NE	0.63 / 3,350.63	64.69 / 1	Design Systems South Inc 2401, 2403 & 24 05 NORTH PALAFOX STREET PENSACOLA FL 32503	ERIC

Eric ID:	ERIC_12158	***Offste Contami Key:***	CONTAMUNKNOWN
Site Status:	CLOSED	***Se Anno Cad Data:***	
Source Facility ID:	56517	***State:***	FL
District:	NWD	***County Name:***	Escambia
WMD:	NWFWMD	***County ID:***	17
ICR Indicator:	NO	***Datum ID:***	NAD83
Discharge Date:		***Geometry:***	
Method ID:		***X:***	-87.2201666177689
Object of Interest:	CAP_R	***Y:***	30.4367467424836
Proximit to Object:	APPRX	***Lat DD:***	30
Collector Username:	COOEY_S	***Lat MM:***	26
Collect Date:		***Lat SS:***	
Map Source:	IMAGERYWITHROADS	***Long DD:***	87
Map Source Scale:	4513	***Long MM:***	13
Intrpolation Scale:	4513	***Long SS:***	
Coord Accuracy ID:	3	***Gis Albx:***	91031.78
Site Phase Dsc:	Phase 5 - Cleanup Complete	***Gis Alby:***	718391.26
Site Name:	MIMS PROPERTY (FMR DIXIE DRY CLEANER, FMR TMT PRINTING)		

Map Key	Number of Records	Direction	Distance (mi/ft)	Elev/Diff (ft)	Site	DB

Documents: https://prodenv.dep.state.fl.us/DepNexus/public/electronic-documents/ERIC_12158/gis-facility!search

Program Details

Program: Responsible Party Cleanup
Program Type: RESPONSPARTY
Program Status: COMPLETE
Site Manager: D Cullen

---

58 | **1 of1** | **NE** | **0.64 / 3,367.68** | **64.49 / 1** | **Palafox and Scott Streets**
2499 N Palafox St
Pensacola FL 32501 | **ERIC**

Eric ID: ERIC_6082
Site Status: CLOSEDWCOND
Source Facility ID: 130916
District: NWD
WMD: NWFWMD
ICR Indicator: YES
Discharge Date:
Method ID: DPHO
Object of Interest: DISCH
Proximit to Object: APPRX
Collector Username: COOEY_S
Collect Date: 8/24/2020
Map Source:
Map Source Scale: 0
Intrpolation Scale: 0
Coord Accuracy ID: 3
Site Phase Dsc: Phase 5 - Cleanup Complete
Site Name: Palafox and Scott Streets Part A-2003
Documents: https://prodenv.dep.state.fl.us/DepNexus/public/electronic-documents/ERIC_6082/gis-facility!search

Offste Contami Key: NOCONTAM
Se Anno Cad Data:
State: FL
County Name: Escambia
County ID: 17
Datum ID: WGS84
Geometry:
X: -87.2212847735091
Y: 30.4372501744155
Lat DD: 30
Lat MM: 26
Lat SS:
Long DD: 87
Long MM: 13
Long SS:
Gis Albx: 90925.978978
Gis Alby: 718449.912844

Program Details

Program: Brownfield Site Rehabilitation
Program Type: BROWNFIELDS
Program Status: COMPLETEWITHCOND
Site Manager:

Program Details

Program: Site Investigation Section
Program Type: SIS
Program Status: COMPLETE
Site Manager:

---

59 | **1 of1** | **NE** | **0.66 / 3,484.66** | **65.89 / 2** | **PALAFOX STREET - 2500 BLOCK**
2500 NORTH PALAFOX STREET
PENSACOLA FL | **WCRPS**

Site ID: 186785
Datum ID: HARN
Method ID: UNVR
Feature: former strip shopping
Object of Interest: CAP_RAP SITE
Proximity to Object: APPRX
Interpolation Scale:
Map Source: 1999 doqs
Map Source Scale: 5000
Collect Program ID: CL
Collect Username: BAIN_W
Collect Affiliation: DEPARTMENT OF ENVIRONMENTAL PROTECTION
Verifying Program ID: CL

Coord Accuracy ID: 4
Zip5: 32501
Zip4:
County ID: 17
County: ESCAMBIA
Lat DD: 30
Lat MM: 26
Long DD: 87
Long MM: 13

Map Key	Number of Records	Direction	Distance (mi/ft)	Elev/Diff (ft)	Site	DB

Verify Method ID: DPHO
Verifier Username: BAIN_W
Verifier Affiliation: DEPARTMENT OF ENVIRONMENTAL PROTECTION
Project Name: PALAFOX STREET - 2500 BLOCK
Documents: https://prodenv.dep.state.fl.us/DepNexus/public/electronic-documents/COM_186785/gis-facility!search

Project Details

Project ID: 250107
OGC No:
Status: CLOSED
Priority Score:
Offsite COC: N
Contaminants: Arsenic
District: NWD
GIS ALBX: 90917.84
GIS ALBY: 718507.09
Source: Closed Responsible Party Sites

Map Key	Number of Records	Direction	Distance (mi/ft)	Elev/Diff (ft)	Site	DB
60	1 of5	E	0.69 / 3,626.03	45.75 / -18	Guillemard Street PCE Plume Site 1501 N Guillemard St Pensacola FL	SHWS

Haz Arc ID: 000000000149
Eric ID: ERIC_3919
Program: StateFunded
Status: OPEN
Manager: Sarah Aduwa
County: ESCAMBIA
District: NWD
Datum: WGPS
Point X: -87.2178934959741
Point Y: 30.428527840652
Lat Deg: 30
Lat Min: 25
Long Deg: 87
Long Min: 13
Documents: https://prodenv.dep.state.fl.us/DepNexus/public/electronic-documents/ERIC_3919/gis-facility!search
Oculus Docs Inventory: https://erisservice7.ecologeris.com/ErisExt/flo/ocure.ashx?ID=ERIC_3919&CAT=5
Informatn Portal Facility URL: http://prodenv.dep.state.fl.us/DepNexus/public/facilitysearch?pagination=true&facility.id=ERIC_3919
Information Portal Doc URL: http://prodenv.dep.state.fl.us/DepNexus/public/electronic-documents/ERIC_3919/facility!search
Data Source: State Funded Cleanup Sites

Map Key	Number of Records	Direction	Distance (mi/ft)	Elev/Diff (ft)	Site	DB
60	2 of5	E	0.69 / 3,626.03	45.75 / -18	CROWN LAUNDRY - CLEANUP 1501 N GUILLEMARD STREET PENSACOLA FL	WCRPS

Site ID: 4574
Datum ID: HARN
Method ID: UNKN
Feature:
Object of Interest: CAP_RAP SITE
Proximity to Object: EXACT
Interpolation Scale:
Map Source: 1999 doqs
Map Source Scale: 3664
Coord Accuracy ID: 3
Zip5: 32501
Zip4:
County ID: 17
County: ESCAMBIA
Lat DD: 30
Lat MM: 25
Long DD: 87
Long MM: 13
Collect Program ID: CL
Collect Username: BAIN_W
Collect Affiliation: DEPARTMENT OF ENVIRONMENTAL PROTECTION
Verifying Program ID: CL
Verify Method ID: DPHO
Verifier Username: BAIN_W
Verifier Affiliation: DEPARTMENT OF ENVIRONMENTAL PROTECTION
Project Name: CROWN LAUNDRY - CLEANUP
Documents: https://prodenv.dep.state.fl.us/DepNexus/public/electronic-documents/COM_4574/gis-facility!search

Project Details

Project ID: 72838
OGC No:
Status: CLOSED
Priority Score:
Offsite COC:
Contaminants:
District: NWD
GIS ALBX: 91233
GIS ALBY: 717481
Source: Closed Responsible Party Sites

Map Key	Number of Records	Direction	Distance (mi/ft)	Elev/Diff (ft)	Site	DB
60	3 of5	E	0.69 / 3,626.03	45.75 / -18	Guillemard Street PCE Plume Site 1501 N Guillemard St Pensacola FL 32501-2154	CLEANUP DEP

Source Database:	ERIC	**Verifer Username:**	ERIC_HAZARD_INIT_LOAD
Source Database ID:	ERIC_3919	**Verif Status:**	REVIEWED
RSC2 Remed Status:	OPEN	**Verifer Affiliatn:**	
Collect Username:	ERIC_HAZARD_INIT_LOAD	**Verification Date:**	2016/06/23
Collect Date:	2016/06/23	**Verif Coord Method:**	WGPS
Collect Affiliatn:		**DC4 Datum ID:**	NAD83
OIC Object:	FACIL	**Interpolat:**	0
PC2 Proximity ID:	ENTRA	**Map Source:**	
CALC Coord Acc:	3	**Map Sour 1:**	0
Coordinate Method:	WGPS	**County:**	ESCAMBIA
Cc2 County:	17	**Latitude D:**	30
Oc3 Office:	NWD	**Latitude M:**	25
Point Y:	30.4285278404302	**Longitude D:**	87
Point X:	-87.2178934956974	**Longitude M:**	13
Geometry:			

Details

Object ID:	3681
CPAC Program Area ID:	HW
CLCC Cleanup Category Key:	OTHCU
DEP Cleanup Site Key:	79959403
Data Load Date:	2024/05/29
Comments:	Alternate ID: 000000149
Documents:	https://prodenv.dep.state.fl.us/DepNexus/public/electronic-documents/ERIC_3919/facility!search

Map Key	Number of Records	Direction	Distance (mi/ft)	Elev/Diff (ft)	Site	DB
60	4 of5	E	0.69 / 3,626.03	45.75 / -18	FDEP HWC Site H048 Facility ID 149 1501 N Guillemard St Pensacola FL 32501	ERIC

Eric ID:	ERIC_3919	**Offste Contami Key:**	CONTAMUNKNOWN
Site Status:	OPEN	**Se Anno Cad Data:**	
Source Facility ID:	94689	**State:**	FL
District:	NWD	**County Name:**	Escambia
WMD:	NWFWMD	**County ID:**	17
ICR Indicator:	NO	**Datum ID:**	NAD83
Discharge Date:		**Geometry:**	
Method ID:	WGPS	**X:**	-87.2178934956974
Object of Interest:	FACIL	**Y:**	30.4285278404302
Proximit to Object:	ENTRA	**Lat DD:**	30
Collector Username:	ERIC_HAZARD_INIT_LOAD	**Lat MM:**	25
Collect Date:	6/23/2016	**Lat SS:**	
Map Source:		**Long DD:**	87
Map Source Scale:	0	**Long MM:**	13
Intrpolation Scale:	0	**Long SS:**	
Coord Accuracy ID:	3	**Gis Albx:**	91226.032674
Site Phase Dsc:	Phase 4 - Design Implementation	**Gis Alby:**	717473.758325
Site Name:	Guillemard Street PCE Plume Site		
Documents:	https://prodenv.dep.state.fl.us/DepNexus/public/electronic-documents/ERIC_3919/gis-facility!search		

Program Details

Program:	State Funded Cleanup Program
Program Type:	STATE
Program Status:	ACTIVE
Site Manager:	Sarah Aduwa

Program Details

Map Key	Number of Records	Direction	Distance (mi/ft)	Elev/Diff (ft)	Site	DB

Program: Site Investigation Section
Program Type: SIS
Program Status: COMPLETE
Site Manager: Sarah Aduwa

Program Details

Program: CERCLA Site Screening Program
Program Type: CERCLA
Program Status: COMPLETE
Site Manager: Sarah Aduwa

---

60 | **5 of5** | **E** | **0.69 / 3,626.03** | **45.75 / -18** | **Crown Laundry & Dry Cleaners Inc**
1501 N GUILLEMARD STREET
PENSACOLA FL 32501 | **ERIC**

Eric ID: ERIC_12112
Site Status: CLOSED
Source Facility ID: 50534
District: NWD
WMD: NWFWMD
ICR Indicator: NO
Discharge Date:
Method ID: DPHO
Object of Interest: CAP_R
Proximit to Object: EXACT
Collector Username: BAIN_W
Collect Date:
Map Source: 1999 doqs
Map Source Scale: 3664
Intrpolation Scale: 0
Coord Accuracy ID: 3
Site Phase Dsc: Phase 2 - Full Assessment
Site Name: CROWN LAUNDRY - CLEANUP
Documents: https://prodenv.dep.state.fl.us/DepNexus/public/electronic-documents/ERIC_12112/gis-facility!search

Offste Contami Key: CONTAMUNKNOWN
Se Anno Cad Data:
State: FL
County Name: Escambia
County ID: 17
Datum ID: HARN
Geometry:
X: -87.2178228877001
Y: 30.4285947094573
Lat DD: 30
Lat MM: 25
Lat SS:
Long DD: 87
Long MM: 13
Long SS:
Gis Albx: 91233.0
Gis Alby: 717481.0

Program Details

Program: Responsible Party Cleanup
Program Type: RESPONSPARTY
Program Status: COMPLETEWITHCOND
Site Manager: M Conner

---

61 | **1 of2** | **NE** | **0.71 / 3,722.63** | **65.64 / 2** | **2710 N PALAFOX ST (FORMER KAISER FERTILIZER PLANT)**
2710 NORTH PALAFOX STREET
PENSACOLA FL | **WCRPS**

Site ID: 329486
Datum ID: NAD83
Method ID: DMAP
Feature: general parcel location
Object of Interest: CAP_RAP SITE
Proximity to Object: APPRX
Interpolation Scale:
Map Source:
Map Source Scale:
Collect Program ID: CR
Collect Username: COOEY_S
Collect Affiliation: Florida Department of Environmental Protection
Verifying Program ID:
Verify Method ID:
Verifier Username:
Verifier Affiliation:
Project Name: 2710 N PALAFOX ST (FORMER KAISER FERTILIZER PLANT)

Coord Accuracy ID: 6
Zip5: 32503
Zip4:
County ID: 17
County: ESCAMBIA
Lat DD: 30
Lat MM: 26
Long DD: 87
Long MM: 13

Map Key	Number of Records	Direction	Distance (mi/ft)	Elev/Diff (ft)	Site	DB

Documents: https://prodenv.dep.state.fl.us/DepNexus/public/electronic-documents/COM_329486/gis-facility!search

Project Details

Project ID:	343840	**District:**	NWD
OGC No:		**GIS ALBX:**	
Status:	CLOSED	**GIS ALBY:**	
Priority Score:		**Source:**	Closed Responsible Party Sites
Offsite COC:			
Contaminants:			

---

61 | **2 of2** | **NE** | **0.71 / 3,722.63** | **65.64 / 2** | **KAISER AGRICULTURAL CHEMICALS INC**
2710 NORTH PALAFOX STREET
Pensacola FL 32503 | **ERIC**

Eric ID:	ERIC_6728	**Offste Contami Key:**	NOCONTAM
Site Status:	OPEN	**Se Anno Cad Data:**	
Source Facility ID:	8626724	**State:**	FL
District:	NWD	**County Name:**	Escambia
WMD:	NWFWMD	**County ID:**	17
ICR Indicator:	YES	**Datum ID:**	WGS84
Discharge Date:		**Geometry:**	
Method ID:	DPHO	**X:**	-87.2226602893204
Object of Interest:	FACIL	**Y:**	30.4405628376443
Proximit to Object:	APPRX	**Lat DD:**	30
Collector Username:	WILLIAMS_CA	**Lat MM:**	26
Collect Date:	2/22/2024	**Lat SS:**	
Map Source:	hybrid	**Long DD:**	87
Map Source Scale:	4514	**Long MM:**	13
Intrpolation Scale:	0	**Long SS:**	
Coord Accuracy ID:	0	**Gis Albx:**	90803.6383
Site Phase Dsc:	Phase 4 - Design Implementation	**Gis Alby:**	718820.8674
Site Name:	FORMER KAISER AGRICLTURAL CHEMICAL COMPANY		
Documents:	https://prodenv.dep.state.fl.us/DepNexus/public/electronic-documents/ERIC_6728/gis-facility!search		

Program Details

Program:	Responsible Party Cleanup
Program Type:	RESPONSPARTY
Program Status:	ACTIVE
Site Manager:	

---

62 | **1 of1** | **E** | **0.71 / 3,729.21** | **44.26 / -19** | **ECUA Wellfield Contamination**
Downtown Pensacola
Blount Street
Pensacola FL 32502 | **ERIC**

Eric ID:	ERIC_5614	**Offste Contami Key:**	CONTAMUNKNOWN
Site Status:	CLOSED	**Se Anno Cad Data:**	
Source Facility ID:	130678	**State:**	FL
District:	NWD	**County Name:**	Escambia
WMD:	NWFWMD	**County ID:**	17
ICR Indicator:	NO	**Datum ID:**	NAD83
Discharge Date:		**Geometry:**	
Method ID:	CSUR	**X:**	-87.2175000233018
Object of Interest:	DISCH	**Y:**	30.4283332849861
Proximit to Object:	APPRX	**Lat DD:**	30
Collector Username:	CLARK, MIKE	**Lat MM:**	25
Collect Date:	6/30/1986	**Lat SS:**	
Map Source:		**Long DD:**	87
Map Source Scale:	0	**Long MM:**	13
Intrpolation Scale:	0	**Long SS:**	
Coord Accuracy ID:	3	**Gis Albx:**	91263.216557
Site Phase Dsc:	Phase 1 - Initial Assessment	**Gis Alby:**	717451.189013

Map Key	Number of Records	Direction	Distance (mi/ft)	Elev/Diff (ft)	Site	DB

Site Name: ECUA Wellfield Contamination Downtown Pensacola Part A-1986
Documents: https://prodenv.dep.state.fl.us/DepNexus/public/electronic-documents/ERIC_5614/gis-facility!search

Program Details

Program: Responsible Party Cleanup
Program Type: RESPONSPARTY
Program Status: ACTIVE
Site Manager:

Program Details

Program: Site Investigation Section
Program Type: SIS
Program Status: COMPLETE
Site Manager:

Map Key	Number of Records	Direction	Distance (mi/ft)	Elev/Diff (ft)	Site	DB
63	1 of1	SE	0.73 / 3,851.54	38.09 / -25	GP DEVILLIERS SS ENVIRONMENTAL AFFAIRS PENSACOLA FL	WCRPS

Site ID: 179957
Datum ID: HARN
Method ID: UNVR
Feature: ARSENIC SITE
Object of Interest: CAP_RAP SITE
Proximity to Object: EXACT
Interpolation Scale:
Map Source: 1999 doqs
Map Source Scale: 1084
Collect Program ID: CL
Collect Username: BAIN_W
Collect Affiliation: DEPARTMENT OF ENVIRONMENTAL PROTECTION
Verifying Program ID: CL
Verify Method ID: DPHO
Verifier Username: BAIN_W
Verifier Affiliation: DEPARTMENT OF ENVIRONMENTAL PROTECTION
Project Name: GP DEVILLIERS SS
Documents: https://prodenv.dep.state.fl.us/DepNexus/public/electronic-documents/COM_179957/gis-facility!search

Coord Accuracy ID: 3
Zip5: 32520
Zip4:
County ID: 17
County: ESCAMBIA
Lat DD: 30
Lat MM: 25
Long DD: 87
Long MM: 13

Project Details

Project ID: 245516
OGC No: 88-0471
Status: INACTIVE
Priority Score:
Offsite COC: U
Contaminants: Arsenic

District: NWD
GIS ALBX: 90696.39
GIS ALBY: 716396.87
Source: Inactive Responsible Party Sites

Map Key	Number of Records	Direction	Distance (mi/ft)	Elev/Diff (ft)	Site	DB
64	1 of1	SE	0.73 / 3,854.09	38.09 / -25	GP DEVILLIERS SS ENVIRONMENTAL AFFAIRS ONE ENERGY PLACE PENSACOLA FL 32520-0	CLEANUP DEP

Source Database: ERIC
Source Database ID: ERIC_12178
RSC2 Remed Status: OPEN
Collect Username: BAIN_W
Collect Date:
Collect Affiliatn:
OIC Object: CAP_R
PC2 Proximity ID: EXACT
CALC Coord Acc: 3
Coordinate Method: DPHO

Verifer Username: BAIN_W
Verif Status:
Verifer Affiliatn:
Verification Date: 2005/04/11
Verif Coord Method: DPHO
DC4 Datum ID: HARN
Interpolat: 0
Map Source: 1999 doqs
Map Sour 1: 1084
County: ESCAMBIA

Map Key	Number of Records	Direction	Distance (mi/ft)	Elev/Diff (ft)	Site	DB

Cc2 County:	17	**Latitude D:**	30
Oc3 Office:	NWD	**Latitude M:**	25
Point Y:	30.4187040631164	**Longitude D:**	87
Point X:	-87.223121495595	**Longitude M:**	13
Geometry:			

Details

Object ID:	1243
CPAC Program Area ID:	CU
CLCC Cleanup Category Key:	OTHCU
DEP Cleanup Site Key:	79957479
Data Load Date:	2024/05/29
Comments:	Alternate ID:
Documents:	https://prodenv.dep.state.fl.us/DepNexus/public/electronic-documents/ERIC_12178/facility!search

---

Map Key	Number of Records	Direction	Distance (mi/ft)	Elev/Diff (ft)	Site	DB
65	1 of1	SE	0.73 / 3,855.12	38.23 / -25	GP DEVILLIERS SS ENVIRONMENTAL AFFAIRS PENSACOLA FL 32520	ERIC

Eric ID:	ERIC_12178	**Offste Contami Key:**	CONTAMUNKNOWN
Site Status:	OPEN	**Se Anno Cad Data:**	
Source Facility ID:	137856	**State:**	FL
District:	NWD	**County Name:**	Escambia
WMD:	NWFWMD	**County ID:**	17
ICR Indicator:	NO	**Datum ID:**	HARN
Discharge Date:		**Geometry:**	
Method ID:	DPHO	**X:**	-87.2231173968765
Object of Interest:	CAP_R	**Y:**	30.4187029803874
Proximit to Object:	EXACT	**Lat DD:**	30
Collector Username:	BAIN_W	**Lat MM:**	25
Collect Date:		**Lat SS:**	
Map Source:	1999 doqs	**Long DD:**	87
Map Source Scale:	1084	**Long MM:**	13
Intrpolation Scale:	0	**Long SS:**	
Coord Accuracy ID:	3	**Gis Albx:**	90696.39
Site Phase Dsc:	Phase 1 - Initial Assessment	**Gis Alby:**	716396.87
Site Name:	GP DEVILLIERS SS		
Documents:	https://prodenv.dep.state.fl.us/DepNexus/public/electronic-documents/ERIC_12178/gis-facility!search		

Program Details

Program:	Responsible Party Cleanup
Program Type:	RESPONSPARTY
Program Status:	ACTIVE
Site Manager:	Carlos Reyes

Map Key	Number of Records	Direction	Distance (mi/ft)	Elev/Diff (ft)	Site	DB
66	1 of1	S	0.76 / 4,034.98	51.32 / -12	GP BELMONT & G SS ENVIRONMENTAL AFFAIRS PENSACOLA FL	WCRPS

Site ID:	179942	**Coord Accuracy ID:**	4
Datum ID:	HARN	**Zip5:**	32520
Method ID:	UNVR	**Zip4:**	
Feature:		**County ID:**	17
Object of Interest:	CAP_RAP SITE	**County:**	ESCAMBIA
Proximity to Object:	EXACT	**Lat DD:**	30
Interpolation Scale:		**Lat MM:**	24
Map Source:	1999 doqs	**Long DD:**	87
Map Source Scale:	2815	**Long MM:**	13
Collect Program ID:	CL		
Collect Username:	BAIN_W		
Collect Affiliation:	DEPARTMENT OF ENVIRONMENTAL PROTECTION		
Verifying Program ID:	CL		
Verify Method ID:	DPHO		

Map Key	Number of Records	Direction	Distance (mi/ft)	Elev/Diff (ft)	Site	DB

Verifier Username: BAIN_W
Verifier Affiliation: DEPARTMENT OF ENVIRONMENTAL PROTECTION
Project Name: GP BELMONT & G SS
Documents: https://prodenv.dep.state.fl.us/DepNexus/public/electronic-documents/COM_179942/gis-facility!search

Project Details

Project ID: 245501
OGC No: 88-0471
Status: CLOSED
Priority Score:
Offsite COC: U
Contaminants: Arsenic
District: NWD
GIS ALBX: 89847.62
GIS ALBY: 716188.96
Source: Closed Responsible Party Sites

---

67 | **1 of1** | **S** | **0.76 / 4,037.18** | **51.32 / -12** | **GP BELMONT & G SS**
ENVIRONMENTAL AFFAIRS
PENSACOLA FL 32520 | **ERIC**

Eric ID: ERIC_12173
Site Status: CLOSED
Source Facility ID: 137549
District: NWD
WMD: NWFWMD
ICR Indicator: NO
Discharge Date:
Method ID: DPHO
Object of Interest: CAP_R
Proximit to Object: EXACT
Collector Username: BAIN_W
Collect Date:
Map Source: 1999 doqs
Map Source Scale: 2815
Intrpolation Scale: 0
Coord Accuracy ID: 4
Site Phase Dsc: Phase 5 - Cleanup Complete
Site Name: GP BELMONT & G SS
Documents: https://prodenv.dep.state.fl.us/DepNexus/public/electronic-documents/ERIC_12173/gis-facility!search
Offste Contami Key: CONTAMUNKNOWN
Se Anno Cad Data:
State: FL
County Name: Escambia
County ID: 17
Datum ID: HARN
Geometry:
X: -87.2319012439002
Y: 30.416630061232
Lat DD: 30
Lat MM: 24
Lat SS:
Long DD: 87
Long MM: 13
Long SS:
Gis Albx: 89847.62
Gis Alby: 716188.96

Program Details

Program: Responsible Party Cleanup
Program Type: RESPONSPARTY
Program Status: COMPLETEWITHCOND
Site Manager: V Hultstrand

---

68 | **1 of4** | **NNE** | **0.78 / 4,096.72** | **77.53 / 14** | **BFI VAULTS**
2910 N PALAFOX ST
PENSACOLA FL | **WCRPS**

Site ID: 85789
Datum ID: HARN
Method ID: UNVR
Feature:
Object of Interest: CAP_RAP SITE
Proximity to Object: EXACT
Interpolation Scale:
Map Source: 1999 doqs
Map Source Scale: 5000
Collect Program ID: CL
Collect Username: BAIN_W
Collect Affiliation: DEPARTMENT OF ENVIRONMENTAL PROTECTION
Verifying Program ID: CL
Verify Method ID: DPHO
Verifier Username: BAIN_W
Verifier Affiliation: DEPARTMENT OF ENVIRONMENTAL PROTECTION
Coord Accuracy ID: 3
Zip5: 32501
Zip4: 1443
County ID: 17
County: ESCAMBIA
Lat DD: 30
Lat MM: 26
Long DD: 87
Long MM: 13

Map Key	Number of Records	Direction	Distance (mi/ft)	Elev/Diff (ft)	Site	DB

Project Name: BFI VAULTS
Documents: https://prodenv.dep.state.fl.us/DepNexus/public/electronic-documents/COM_85789/gis-facility!search

Project Details

Project ID: 249435
OGC No:
Status: CLOSED
Priority Score:
Offsite COC: U
Contaminants: Arsenic, Lead
District: NWD
GIS ALBX: 90584.02
GIS ALBY: 719201.75
Source: Closed Responsible Party Sites

Map Key	Number of Records	Direction	Distance (mi/ft)	Elev/Diff (ft)	Site	DB
68	2 of4	NNE	0.78 / 4,096.72	77.53 / 14	BFI TRANSFER STATION (FWB PISTOL RANGE) 2910 NORTH PALAFOX STREET PENSACOLA FL	WCRPS

Site ID: 191618
Datum ID: WGS84
Method ID: UNVR
Feature:
Object of Interest: CAP_RAP SITE
Proximity to Object: EXACT
Interpolation Scale:
Map Source: 1999 doqs
Map Source Scale: 2514
Collect Program ID: CL
Collect Username: KNUTH_B
Collect Affiliation: DEPARTMENT OF ENVIRONMENTAL PROTECTION
Verifying Program ID: CL
Verify Method ID: DPHO
Verifier Username: KNUTH_B
Verifier Affiliation: DEPARTMENT OF ENVIRONMENTAL PROTECTION
Project Name: BFI TRANSFER STATION (FWB PISTOL RANGE)
Documents: https://prodenv.dep.state.fl.us/DepNexus/public/electronic-documents/COM_191618/gis-facility!search
Coord Accuracy ID: 3
Zip5: 32522
Zip4:
County ID: 46
County: OKALOOSA
Lat DD: 30
Lat MM: 25
Long DD: 86
Long MM: 40

Project Details

Project ID: 257038
OGC No:
Status: CLOSED
Priority Score:
Offsite COC:
Contaminants:
District: NWD
GIS ALBX: 143652.39
GIS ALBY: 715535.79
Source: Closed Responsible Party Sites

Map Key	Number of Records	Direction	Distance (mi/ft)	Elev/Diff (ft)	Site	DB
68	3 of4	NNE	0.78 / 4,096.72	77.53 / 14	Browning Ferris Ind Of Florida Inc 2910 N PALAFOX ST PENSACOLA FL 32501	ERIC

Eric ID: ERIC_12189
Site Status: CLOSED
Source Facility ID: 52239
District: NWD
WMD: NWFWMD
ICR Indicator: NO
Discharge Date:
Method ID: DPHO
Object of Interest: CAP_R
Proximit to Object: EXACT
Collector Username: BAIN_W
Collect Date:
Map Source: 1999 doqs
Map Source Scale: 5000
Intrpolation Scale: 0
Coord Accuracy ID: 3
Offste Contami Key: CONTAMUNKNOWN
Se Anno Cad Data:
State: FL
County Name: Escambia
County ID: 17
Datum ID: HARN
Geometry:
X: -87.2250520607366
Y: 30.4439420057556
Lat DD: 30
Lat MM: 26
Lat SS:
Long DD: 87
Long MM: 13
Long SS:
Gis Albx: 90584.02

Map Key	Number of Records	Direction	Distance (mi/ft)	Elev/Diff (ft)	Site	DB

Site Phase Dsc: Phase 2 - Full Assessment
Gis Alby: 719201.75
Site Name: BFI VAULTS
Documents: https://prodenv.dep.state.fl.us/DepNexus/public/electronic-documents/ERIC_12189/gis-facility!search

Program Details

Program: Responsible Party Cleanup
Program Type: RESPONSPARTY
Program Status: COMPLETE
Site Manager: Carol Melton

Map Key	Number of Records	Direction	Distance (mi/ft)	Elev/Diff (ft)	Site	DB
68	4 of4	NNE	0.78 / 4,096.72	77.53 / 14	Republic Service of Pensacola 2910 NORTH PALAFOX STREET PENSACOLA FL 32522	ERIC

Eric ID: ERIC_13210
Offste Contami Key: CONTAMUNKNOWN
Site Status: CLOSED
Se Anno Cad Data:
Source Facility ID: 129027
State: FL
District: NWD
County Name: Okaloosa
WMD: NWFWMD
County ID: 46
ICR Indicator: NO
Datum ID: WGS84
Discharge Date:
Geometry:
Method ID: DPHO
X: -86.6712822339883
Object of Interest: CAP_R
Y: 30.4223495068612
Proximit to Object: EXACT
Lat DD: 30
Collector Username: KNUTH_B
Lat MM: 25
Collect Date:
Lat SS:
Map Source: 1999 doqs
Long DD: 86
Map Source Scale: 2514
Long MM: 40
Intrpolation Scale: 0
Long SS:
Coord Accuracy ID: 3
Gis Albx: 143652.39
Site Phase Dsc: Phase 5 - Cleanup Complete
Gis Alby: 715535.79
Site Name: BFI TRANSFER STATION (FWB PISTOL RANGE)
Documents: https://prodenv.dep.state.fl.us/DepNexus/public/electronic-documents/ERIC_13210/gis-facility!search

Program Details

Program: Responsible Party Cleanup
Program Type: RESPONSPARTY
Program Status: COMPLETEWITHCOND
Site Manager: Brad Hartshorn

Map Key	Number of Records	Direction	Distance (mi/ft)	Elev/Diff (ft)	Site	DB
69	1 of1	SW	0.79 / 4,167.57	81.14 / 18	AGRICO PENSACOLA PLANT ESCAMBIA COUNTY PENSACOLA FL 32505	MRDS

Dep ID: 10167467
I1: 14
Dev Status: UNKNOWN
Latitude: 30.419678
Code List: P
Longitude: -87.243286
Url: http://mrdata.usgs.gov/mrds/show-mrds.php?dep_id=10167467

Commodity

I1: 34
Line: 1
Code: P
Inserted By: MAS migration
Commodity: Phosphorus-Phosphates
Insert Date: 29-OCT-2002 09:00:24
Commodity Type: Non-metallic
Updated By: USGS
Commodity Group: Phosphorus
Update Date: 29-OCT-2002 09:01:39
Importance: Primary

Names

I1: 34
Inserted By: MAS migration

Map Key	Number of Records	Direction	Distance (mi/ft)	Elev/Diff (ft)	Site	DB

Status:	Current	**Insert Date:**	29-OCT-02
Site Name:	Agrico Pensacola Plant	**Updated By:**	USGS
Line:	1	**Update Date:**	29-OCT-02

70	1 of3	NNE	0.80 / 4,207.35	76.90 / 13	**2906 N. PALAFOX [AKA ESCAMBIA CO TRANS. STATION; BFI WASTE]** **2906 N PALAFOX ST** **PENSACOLA FL**	WCRPS

Site ID:	333054	**Coord Accuracy ID:**	6
Datum ID:	NAD83	**Zip5:**	32503
Method ID:	DMAP	**Zip4:**	
Feature:	entrance into facility	**County ID:**	17
Object of Interest:	CAP_RAP SITE	**County:**	ESCAMBIA
Proximity to Object:	APPRX	**Lat DD:**	30
Interpolation Scale:		**Lat MM:**	26
Map Source:		**Long DD:**	87
Map Source Scale:		**Long MM:**	13

Collect Program ID: CR
Collect Username: COOEY_S
Collect Affiliation: Florida Department of Environmental Protection
Verifying Program ID:
Verify Method ID:
Verifier Username:
Verifier Affiliation:
Project Name: 2906 N. PALAFOX [AKA ESCAMBIA CO TRANS. STATION; BFI WASTE]
Documents: https://prodenv.dep.state.fl.us/DepNexus/public/electronic-documents/COM_333054/gis-facility!search

Project Details

Project ID:	345604	**District:**	NWD
OGC No:		**GIS ALBX:**	
Status:	CLOSED	**GIS ALBY:**	
Priority Score:		**Source:**	Closed Responsible Party Sites
Offsite COC:			
Contaminants:			

70	2 of3	NNE	0.80 / 4,207.35	76.90 / 13	**Browning Ferris Ind Of Florida Inc** **2906 N Palafox St** **Pensacola FL 32501**	ERIC

Eric ID:	ERIC_7427	**Offste Contami Key:**	CONTAMNOSCHOOL
Site Status:	CLOSEDWCOND	**Se Anno Cad Data:**	
Source Facility ID:	52239	**State:**	FL
District:	NWD	**County Name:**	Escambia
WMD:	NWFWMD	**County ID:**	17
ICR Indicator:	YES	**Datum ID:**	WGS84
Discharge Date:	2/18/2013	**Geometry:**	
Method ID:	DPHO	**X:**	-87.2244980512261
Object of Interest:	FACIL	**Y:**	30.4424532855616
Proximit to Object:	APPRX	**Lat DD:**	30
Collector Username:	COOEY_S	**Lat MM:**	26
Collect Date:	3/27/2019	**Lat SS:**	
Map Source:	hybrid	**Long DD:**	87
Map Source Scale:	4514	**Long MM:**	13
Intrpolation Scale:	0	**Long SS:**	
Coord Accuracy ID:	1	**Gis Albx:**	90632.840672
Site Phase Dsc:	Phase 5 - Cleanup Complete	**Gis Alby:**	719035.202241

Site Name: 2906 N. Palafox (aka Escambia Co. Transfer Station, BFI Waste, Kerr McGee, etc.)
Documents: https://prodenv.dep.state.fl.us/DepNexus/public/electronic-documents/ERIC_7427/gis-facility!search

Program Details

Program: Responsible Party Cleanup

Map Key	Number of Records	Direction	Distance (mi/ft)	Elev/Diff (ft)	Site	DB

Program Type: RESPONSPARTY
Program Status: COMPLETEWITHCOND
Site Manager:

---

70 | **3 of3** | **NNE** | **0.80 / 4,207.35** | **76.90 / 13** | **Browning Ferris Ind Of Florida Inc**
2906 N PALAFOX ST
Pensacola FL 32503 | **ERIC**

Eric ID: ERIC_12263
Site Status: CLOSED
Source Facility ID: 52239
District: NWD
WMD: NWFWMD
ICR Indicator: YES
Discharge Date: 2/18/2013
Method ID: DPHO
Object of Interest: CAP_R
Proximit to Object: APPRX
Collector Username: WILLIAMS_CA
Collect Date: 2/7/2022
Map Source:
Map Source Scale: 0
Intrpolation Scale: 0
Coord Accuracy ID: 6
Site Phase Dsc: Phase 5 - Cleanup Complete
Site Name: 2906 N. PALAFOX [AKA ESCAMBIA CO TRANS. STATION; BFI WASTE]
Documents: https://prodenv.dep.state.fl.us/DepNexus/public/electronic-documents/ERIC_12263/gis-facility!search

Offste Contami Key: NOCONTAM
Se Anno Cad Data:
State: FL
County Name: Escambia
County ID: 17
Datum ID: WGS84
Geometry:
X: -87.2240379408154
Y: 30.4427778139892
Lat DD: 30
Lat MM: 26
Lat SS:
Long DD: 87
Long MM: 13
Long SS:
Gis Albx: 90677.916437
Gis Alby: 719070.050967

Program Details

Program: Responsible Party Cleanup
Program Type: RESPONSPARTY
Program Status: COMPLETEWITHCOND
Site Manager: Sally Cooey

---

71 | **1 of2** | **SE** | **0.80 / 4,250.37** | **34.10 / -29** | **DEVILLIERS STREET PROPERTIES**
500 BLOCK OF NORTH DEVILLIERS STREET
PENSACOLA FL | **WCRPS**

Site ID: 378828
Datum ID: NAD83
Method ID: DPHO
Feature: northern properties
Object of Interest: CAP_RAP SITE
Proximity to Object: VICIN
Interpolation Scale: 2256
Map Source: IMAGERYWITHROADS
Map Source Scale: 2256
Collect Program ID: CR
Collect Username: PATRICK_S
Collect Affiliation: Florida Department of Environmental Protection
Verifying Program ID: CR
Verify Method ID: DPHO
Verifier Username: PATRICK_S
Verifier Affiliation: DEPARTMENT OF ENVIRONMENTAL PROTECTION
Project Name: DEVILLIERS STREET PROPERTIES
Documents: https://prodenv.dep.state.fl.us/DepNexus/public/electronic-documents/COM_378828/gis-facility!search

Coord Accuracy ID: 3
Zip5: 32501
Zip4:
County ID: 17
County: ESCAMBIA
Lat DD: 30
Lat MM: 25
Long DD: 87
Long MM: 13

Project Details

Project ID: 385139
OGC No:
Status: CLOSED

District: NWD
GIS ALBX: 90700.98
GIS ALBY: 716333.63

Map Key	Number of Records	Direction	Distance (mi/ft)	Elev/Diff (ft)	Site	DB

Priority Score:
Offsite COC:
Contaminants:
Source: Closed Responsible Party Sites

---

71 | **2 of2** | **SE** | **0.80 / 4,250.37** | **34.10 / -29** | **DEVILLIERS STREET PROPERTIES**
500 BLOCK OF NORTH DEVILLIERS STREET
PENSACOLA FL 32501 | **ERIC**

Eric ID:	ERIC_12277	**Offste Contami Key:**	CONTAMUNKNOWN
Site Status:	CLOSED	**Se Anno Cad Data:**	
Source Facility ID:	137636	**State:**	FL
District:	NWD	**County Name:**	Escambia
WMD:	NWFWMD	**County ID:**	17
ICR Indicator:	NO	**Datum ID:**	NAD83
Discharge Date:		**Geometry:**	
Method ID:	DPHO	**X:**	-87.2230523681061
Object of Interest:	CAP_R	**Y:**	30.4181344196164
Proximit to Object:	VICIN	**Lat DD:**	30
Collector Username:	PATRICK_S	**Lat MM:**	25
Collect Date:		**Lat SS:**	
Map Source:	IMAGERYWITHROADS	**Long DD:**	87
Map Source Scale:	2256	**Long MM:**	13
Intrpolation Scale:	2256	**Long SS:**	
Coord Accuracy ID:	3	**Gis Albx:**	90700.98
Site Phase Dsc:	Phase 1 - Initial Assessment	**Gis Alby:**	716333.63

Site Name: DEVILLIERS STREET PROPERTIES
Documents: https://prodenv.dep.state.fl.us/DepNexus/public/electronic-documents/ERIC_12277/gis-facility!search

Program Details

Program: Responsible Party Cleanup
Program Type: RESPONSPARTY
Program Status: COMPLETE
Site Manager: Alex Webster

---

72 | **1 of1** | **NNE** | **0.81 / 4,259.29** | **77.03 / 14** | **Florida DEP SIS N Palafox Pce**
2920 N Palafox St
Pensacola FL 32501 | **ERIC**

Eric ID:	ERIC_6388	**Offste Contami Key:**	CONTAMUNKNOWN
Site Status:	CLOSED	**Se Anno Cad Data:**	
Source Facility ID:	47725	**State:**	FL
District:	NWD	**County Name:**	Escambia
WMD:	NWFWMD	**County ID:**	17
ICR Indicator:	NO	**Datum ID:**	NAD83
Discharge Date:		**Geometry:**	
Method ID:	WGPS	**X:**	-87.2239786200826
Object of Interest:	DISCH	**Y:**	30.4427548987877
Proximit to Object:	APPRX	**Lat DD:**	30
Collector Username:	CROSS, JUSTIN	**Lat MM:**	26
Collect Date:	11/8/2013	**Lat SS:**	
Map Source:		**Long DD:**	87
Map Source Scale:	0	**Long MM:**	13
Intrpolation Scale:	0	**Long SS:**	
Coord Accuracy ID:	3	**Gis Albx:**	90683.54000000001
Site Phase Dsc:	Phase 0 - Discovery	**Gis Alby:**	719067.36

Site Name: Palafox/Texar Ammonia Site Part A - 2012
Documents: https://prodenv.dep.state.fl.us/DepNexus/public/electronic-documents/ERIC_6388/gis-facility!search

Program Details

Program: Site Investigation Section
Program Type: SIS

Map Key	Number of Records	Direction	Distance (mi/ft)	Elev/Diff (ft)	Site	DB

Program Status: COMPLETE
Site Manager:

---

73 | **1 of3** | **NE** | **0.84 / 4,427.62** | **68.97 / 6** | **GP GOULDING SS**
100 CRESCENT DRIVE
PENSACOLA FL | **WCRPS**

Site ID: 179906
Datum ID: HARN
Method ID: UNVR
Feature:
Object of Interest: CAP_RAP SITE
Proximity to Object: EXACT
Interpolation Scale:
Map Source: 1999 doqs
Map Source Scale: 5000
Collect Program ID: CL
Collect Username: BAIN_W
Collect Affiliation: DEPARTMENT OF ENVIRONMENTAL PROTECTION
Verifying Program ID: CL
Verify Method ID: DPHO
Verifier Username: BAIN_W
Verifier Affiliation: DEPARTMENT OF ENVIRONMENTAL PROTECTION
Project Name: GP GOULDING SS
Documents: https://prodenv.dep.state.fl.us/DepNexus/public/electronic-documents/COM_179906/gis-facility!search

Coord Accuracy ID: 3
Zip5:
Zip4:
County ID: 17
County: ESCAMBIA
Lat DD: 30
Lat MM: 26
Long DD: 87
Long MM: 13

Project Details

Project ID: 245462
OGC No: 88-0471
Status: INACTIVE
Priority Score:
Offsite COC: U
Contaminants: Arsenic

District: NWD
GIS ALBX: 90967.49
GIS ALBY: 718790.51
Source: Inactive Responsible Party Sites

---

73 | **2 of3** | **NE** | **0.84 / 4,427.62** | **68.97 / 6** | **GP GOULDING SS**
100 CRESCENT DRIVE
PENSACOLA FL 0-0 | **CLEANUP DEP**

Source Database: ERIC
Source Database ID: ERIC_12169
RSC2 Remed Status: OPEN
Collect Username: BAIN_W
Collect Date:
Collect Affiliatn:
OIC Object: CAP_R
PC2 Proximity ID: EXACT
CALC Coord Acc: 3
Coordinate Method: DPHO
Cc2 County: 17
Oc3 Office: NWD
Point Y: 30.4403322577611
Point X: -87.2209502734249
Geometry:

Verifer Username: BAIN_W
Verif Status:
Verifer Affiliatn:
Verification Date: 2005/04/08
Verif Coord Method: DPHO
DC4 Datum ID: HARN
Interpolat: 0
Map Source: 1999 doqs
Map Sour 1: 5000
County: ESCAMBIA
Latitude D: 30
Latitude M: 26
Longitude D: 87
Longitude M: 13

Details

Object ID: 1118
CPAC Program Area ID: CU
CLCC Cleanup Category Key: OTHCU
DEP Cleanup Site Key: 79957441
Data Load Date: 2024/05/29
Comments: Alternate ID:
Documents: https://prodenv.dep.state.fl.us/DepNexus/public/electronic-documents/ERIC_12169/facility!search

Map Key	Number of Records	Direction	Distance (mi/ft)	Elev/Diff (ft)	Site	DB
73	3 of3	NE	0.84 / 4,427.62	68.97 / 6	GULF POWER GOULDING SUBSTATION 100 CRESCENT DRIVE PENSACOLA FL 0	ERIC

Eric ID:	ERIC_12169	**Offste Contami Key:**	CONTAMUNKNOWN
Site Status:	OPEN	**Se Anno Cad Data:**	
Source Facility ID:	136580	**State:**	FL
District:	NWD	**County Name:**	Escambia
WMD:	NWFWMD	**County ID:**	17
ICR Indicator:	NO	**Datum ID:**	HARN
Discharge Date:		**Geometry:**	
Method ID:	DPHO	**X:**	-87.2209450268278
Object of Interest:	CAP_R	**Y:**	30.4403279558613
Proximit to Object:	EXACT	**Lat DD:**	30
Collector Username:	BAIN_W	**Lat MM:**	26
Collect Date:		**Lat SS:**	
Map Source:	1999 doqs	**Long DD:**	87
Map Source Scale:	5000	**Long MM:**	13
Intrpolation Scale:	0	**Long SS:**	
Coord Accuracy ID:	3	**Gis Albx:**	90967.49
Site Phase Dsc:	Phase 1 - Initial Assessment	**Gis Alby:**	718790.51
Site Name:	GP GOULDING SS		
Documents:	https://prodenv.dep.state.fl.us/DepNexus/public/electronic-documents/ERIC_12169/gis-facility!search		

Program Details

Program:	Responsible Party Cleanup
Program Type:	RESPONSPARTY
Program Status:	ACTIVE
Site Manager:	Dominique Harding

Map Key	Number of Records	Direction	Distance (mi/ft)	Elev/Diff (ft)	Site	DB
74	1 of2	WSW	0.85 / 4,494.54	80.18 / 17	Modern Cleaners Inc 2502 W Cervantes St Pensacola FL 32505-7153	CLEANUP DEP

Source Database:	ERIC	**Verifer Username:**	ERIC_HAZARD_INIT_LOAD
Source Database ID:	ERIC_4634	**Verif Status:**	REVIEWED
RSC2 Remed Status:	ONHOLD	**Verifer Affiliatn:**	
Collect Username:	ERIC_HAZARD_INIT_LOAD	**Verification Date:**	2016/06/23
Collect Date:	2016/06/23	**Verif Coord Method:**	WGPS
Collect Affiliatn:		**DC4 Datum ID:**	NAD83
OIC Object:	FACIL	**Interpolat:**	0
PC2 Proximity ID:	ENTRA	**Map Source:**	
CALC Coord Acc:	3	**Map Sour 1:**	0
Coordinate Method:	WGPS	**County:**	ESCAMBIA
Cc2 County:	17	**Latitude D:**	30
Oc3 Office:	NWD	**Latitude M:**	25
Point Y:	30.4210147296141	**Longitude D:**	87
Point X:	-87.2459738852587	**Longitude M:**	14
Geometry:			

Details

Object ID:	2482
CPAC Program Area ID:	DC
CLCC Cleanup Category Key:	OTHCU
DEP Cleanup Site Key:	79958808
Data Load Date:	2024/05/29
Comments:	Alternate ID: 179500479
Documents:	https://prodenv.dep.state.fl.us/DepNexus/public/electronic-documents/ERIC_4634/facility!search

Map Key	Number of Records	Direction	Distance (mi/ft)	Elev/Diff (ft)	Site	DB
74	2 of2	WSW	0.85 / 4,494.54	80.18 / 17	MODERN CLEANERS INC 2502 W Cervantes St	ERIC

Map Key	Number of Records	Direction	Distance (mi/ft)	Elev/Diff (ft)	Site	DB
					Pensacola FL 32505	

Eric ID:	ERIC_4634	**Offste Contami Key:**	CONTAMUNKNOWN
Site Status:	ONHOLD	**Se Anno Cad Data:**	
Source Facility ID:	9500479	**State:**	FL
District:	NWD	**County Name:**	Escambia
WMD:	NWFWMD	**County ID:**	17
ICR Indicator:	NO	**Datum ID:**	NAD83
Discharge Date:		**Geometry:**	
Method ID:	WGPS	**X:**	-87.2459738852587
Object of Interest:	FACIL	**Y:**	30.4210147296141
Proximit to Object:	ENTRA	**Lat DD:**	30
Collector Username:	ERIC_HAZARD_INIT_LOAD	**Lat MM:**	25
Collect Date:	6/23/2016	**Lat SS:**	
Map Source:		**Long DD:**	87
Map Source Scale:	0	**Long MM:**	14
Intrpolation Scale:	0	**Long SS:**	
Coord Accuracy ID:	3	**Gis Albx:**	88510.244639
Site Phase Dsc:	Phase 1 - Initial Assessment	**Gis Alby:**	716710.87009
Site Name:	Modern Cleaners Inc		
Documents:	https://prodenv.dep.state.fl.us/DepNexus/public/electronic-documents/ERIC_4634/gis-facility!search		

Program Details

Program:	Drycleaning Solvent Cleanup Program
Program Type:	DRYCLEANING
Program Status:	AWAITFUND
Site Manager:	

Map Key	Number of Records	Direction	Distance (mi/ft)	Elev/Diff (ft)	Site	DB
75	1 of1	SW	0.86 / 4,540.54	60.25 / -3	**GP NEW PORT SS** **425 PACE BOULEVARD** **PENSACOLA FL**	WCRPS

Site ID:	236051	**Coord Accuracy ID:**	4
Datum ID:	HARN	**Zip5:**	32501
Method ID:	UNVR	**Zip4:**	
Feature:		**County ID:**	17
Object of Interest:	CAP_RAP SITE	**County:**	ESCAMBIA
Proximity to Object:	APPRX	**Lat DD:**	30
Interpolation Scale:		**Lat MM:**	25
Map Source:	1999 doqs	**Long DD:**	87
Map Source Scale:	2296	**Long MM:**	14
Collect Program ID:	CL		
Collect Username:	BAIN_W		
Collect Affiliation:	DEPARTMENT OF ENVIRONMENTAL PROTECTION		
Verifying Program ID:	CL		
Verify Method ID:	DPHO		
Verifier Username:	BAIN_W		
Verifier Affiliation:	DEPARTMENT OF ENVIRONMENTAL PROTECTION		
Project Name:	GP NEW PORT SS		
Documents:	https://prodenv.dep.state.fl.us/DepNexus/public/electronic-documents/COM_236051/gis-facility!search		

Project Details

Project ID:	281220	**District:**	NWD
OGC No:	88-0471	**GIS ALBX:**	88918.56
Status:	CLOSED	**GIS ALBY:**	716252.08
Priority Score:		**Source:**	Closed Responsible Party Sites
Offsite COC:	U		
Contaminants:	arsenic		

Map Key	Number of Records	Direction	Distance (mi/ft)	Elev/Diff (ft)	Site	DB
76	1 of1	ESE	0.87 / 4,600.24	32.51 / -31	**GP PENSACOLA WATER WORKS SS** **GULF POWER**	WCRPS

Map Key	Number of Records	Direction	Distance (mi/ft)	Elev/Diff (ft)	Site	DB
					PENSACOLA FL	

Site ID:	174845	**Coord Accuracy ID:**	3
Datum ID:	WGS84	**Zip5:**	32520
Method ID:	UNVR	**Zip4:**	
Feature:		**County ID:**	17
Object of Interest:	CAP_RAP SITE	**County:**	ESCAMBIA
Proximity to Object:	EXACT	**Lat DD:**	30
Interpolation Scale:		**Lat MM:**	25
Map Source:	1999 doqs	**Long DD:**	87
Map Source Scale:	4999	**Long MM:**	12
Collect Program ID:	CL		
Collect Username:	BAIN_W		
Collect Affiliation:	DEPARTMENT OF ENVIRONMENTAL PROTECTION		
Verifying Program ID:	CL		
Verify Method ID:	DPHO		
Verifier Username:	BAIN_W		
Verifier Affiliation:	DEPARTMENT OF ENVIRONMENTAL PROTECTION		
Project Name:	GP PENSACOLA WATER WORKS SS		
Documents:	https://prodenv.dep.state.fl.us/DepNexus/public/electronic-documents/COM_174845/gis-facility!search		

Project Details

Project ID:	241796	**District:**	NWD
OGC No:		**GIS ALBX:**	91430.23
Status:	CLOSED	**GIS ALBY:**	716991.08
Priority Score:		**Source:**	Closed Responsible Party Sites
Offsite COC:			
Contaminants:			

77	1 of1	ESE	0.87 / 4,602.90	32.51 / -31	Gulf Power Co GULF POWER PENSACOLA FL 32520	ERIC

Eric ID:	ERIC_12213	**Offste Contami Key:**	CONTAMUNKNOWN
Site Status:	CLOSED	**Se Anno Cad Data:**	
Source Facility ID:	95164	**State:**	FL
District:	NWD	**County Name:**	Escambia
WMD:	NWFWMD	**County ID:**	17
ICR Indicator:	NO	**Datum ID:**	WGS84
Discharge Date:		**Geometry:**	
Method ID:	DPHO	**X:**	-87.2156352723841
Object of Interest:	CAP_R	**Y:**	30.4242280223432
Proximit to Object:	EXACT	**Lat DD:**	30
Collector Username:	BAIN_W	**Lat MM:**	25
Collect Date:		**Lat SS:**	
Map Source:	1999 doqs	**Long DD:**	87
Map Source Scale:	4999	**Long MM:**	12
Intrpolation Scale:	0	**Long SS:**	
Coord Accuracy ID:	3	**Gis Albx:**	91430.23
Site Phase Dsc:	Phase 5 - Cleanup Complete	**Gis Alby:**	716991.08
Site Name:	GP PENSACOLA WATER WORKS SS		
Documents:	https://prodenv.dep.state.fl.us/DepNexus/public/electronic-documents/ERIC_12213/gis-facility!search		

Program Details

Program:	Responsible Party Cleanup
Program Type:	RESPONSPARTY
Program Status:	COMPLETEWITHCOND
Site Manager:	R Spaulding

78	1 of3	N	0.90 / 4,730.68	76.89 / 13	BAIRD PROPERTY (PART OF DELANO STORMWATER PROJ) FAIRFIELD DRIVE AT TEXAR	DELISTED WCP

PENSACOLA FL 32505

Delisted Environmental Protection Cleanup Sites

Geometry:	
DEP Cleanup Site:	64751693
Source Database:	ERIC
Source Database ID:	ERIC_12283
CPAC Prog Area ID:	CU
CLCC Cleanup Categ:	OTHCU
RSC2 Remed Status:	OPEN
Data Load Date:	2020/10/26 07:00:21+00
County:	
Cc2 County:	17
Oc3 Office:	NWD
OIC Object:	CAP_R
PC2 Proximity ID:	APPRX
DC4 Datum ID:	NAD83
Verif Status:	
Collect Username:	COOEY_S
Collect Date:	1970/01/01 00:00:00+00
Collect Affiliation:	
Verifer Username:	COOEY_S
Verifer Affiliation:	
Verification Date:	2018/03/22 13:26:59+00
Verif Coord Method:	DPHO
Object ID:	3048
Map Source:	IMAGERYWITHROADS
Map Sour 1:	4513
Interpolat:	4513
Calc Coord Accuracy:	3
Coordinate Method:	DPHO
Source Latitude:	30.446123281
Source Longitude:	-87.231283518
X Coordina:	
Y Coordina:	
Latitude D:	30
Latitude M:	26
Latitude S:	
Longitude D:	87
Longitude M:	13
Longitude S:	
Documents:	https://prodenv.dep.state.fl.us/DepNexus/public/electronic-documents/ERIC_12283/facility!search
Comments:	Alternate ID:
Original Source:	DEPC
Record Date:	28-OCT-2020

78	*2 of3*	*N*	*0.90 / 4,730.68*	*76.89 / 13*	***BAIRD PROPERTY (PART OF DELANO STORMWATER PROJ) FAIRFIELD DRIVE AT TEXAR PENSACOLA FL 32505-0***	***CLEANUP DEP***

Source Database:	ERIC	***Verifer Username:***	COOEY_S
Source Database ID:	ERIC_12283	***Verif Status:***	
RSC2 Remed Status:	OPEN	***Verifer Affiliatn:***	
Collect Username:	COOEY_S	***Verification Date:***	2018/03/22
Collect Date:		***Verif Coord Method:***	DPHO
Collect Affiliatn:		***DC4 Datum ID:***	NAD83
OIC Object:	CAP_R	***Interpolat:***	4513
PC2 Proximity ID:	APPRX	***Map Source:***	IMAGERYWITHROADS
CALC Coord Acc:	3	***Map Sour 1:***	4513
Coordinate Method:	DPHO	***County:***	ESCAMBIA
Cc2 County:	17	***Latitude D:***	30
Oc3 Office:	NWD	***Latitude M:***	26
Point Y:	30.4461176187678	***Longitude D:***	87

Map Key	Number of Records	Direction	Distance (mi/ft)	Elev/Diff (ft)	Site	DB

Point X:	-87.2312786909021	**Longitude M:**	13
Geometry:			

Details

Object ID:	1696
CPAC Program Area ID:	CU
CLCC Cleanup Category Key:	OTHCU
DEP Cleanup Site Key:	79958069
Data Load Date:	2024/05/29
Comments:	Alternate ID:
Documents:	https://prodenv.dep.state.fl.us/DepNexus/public/electronic-documents/ERIC_12283/facility!search

---

78 | ***3 of3*** | ***N*** | ***0.90 / 4,730.68*** | ***76.89 / 13*** | ***Baird Property FAIRFIELD DRIVE AT TEXAR PENSACOLA FL 32505*** | ***ERIC***

Eric ID:	ERIC_12283	**Offste Contami Key:**	CONTAMUNKNOWN
Site Status:	OPEN	**Se Anno Cad Data:**	
Source Facility ID:	129403	**State:**	FL
District:	NWD	**County Name:**	Escambia
WMD:	NWFWMD	**County ID:**	17
ICR Indicator:	NO	**Datum ID:**	NAD83
Discharge Date:		**Geometry:**	
Method ID:	DPHO	**X:**	-87.2312787014844
Object of Interest:	CAP_R	**Y:**	30.4461176239364
Proximit to Object:	APPRX	**Lat DD:**	30
Collector Username:	COOEY_S	**Lat MM:**	26
Collect Date:		**Lat SS:**	
Map Source:	IMAGERYWITHROADS	**Long DD:**	87
Map Source Scale:	4513	**Long MM:**	13
Intrpolation Scale:	4513	**Long SS:**	
Coord Accuracy ID:	3	**Gis Albx:**	89993.09
Site Phase Dsc:	Phase 0 - Discovery	**Gis Alby:**	719458.75
Site Name:	BAIRD PROPERTY (PART OF DELANO STORMWATER PROJ)		
Documents:	https://prodenv.dep.state.fl.us/DepNexus/public/electronic-documents/ERIC_12283/gis-facility!search		

Program Details

Program:	Responsible Party Cleanup
Program Type:	RESPONSPARTY
Program Status:	ACTIVE
Site Manager:	Sally Cooey

---

79 | ***1 of1*** | ***NNE*** | ***0.91 / 4,789.04*** | ***80.42 / 17*** | ***Kaiser Agricultural Chemicals PALAFOX ST & TEXAR DR PENSACOLA FL 32501*** | ***ERIC***

Eric ID:	ERIC_12187	**Offste Contami Key:**	CONTAMUNKNOWN
Site Status:	CLOSED	**Se Anno Cad Data:**	
Source Facility ID:	54452	**State:**	FL
District:	NWD	**County Name:**	Escambia
WMD:	NWFWMD	**County ID:**	17
ICR Indicator:	NO	**Datum ID:**	NAD83
Discharge Date:		**Geometry:**	
Method ID:	DPHO	**X:**	-87.2240234860723
Object of Interest:	CAP_R	**Y:**	30.4426423821521
Proximit to Object:	EXACT	**Lat DD:**	30
Collector Username:	REYES_C	**Lat MM:**	26
Collect Date:		**Lat SS:**	
Map Source:	IMAGERY_04_09	**Long DD:**	87
Map Source Scale:	12000	**Long MM:**	13
Intrpolation Scale:	12000	**Long SS:**	
Coord Accuracy ID:	3	**Gis Albx:**	90678.91
Site Phase Dsc:	Phase 2 - Full Assessment	**Gis Alby:**	719054.99

Map Key	Number of Records	Direction	Distance (mi/ft)	Elev/Diff (ft)	Site	DB

Site Name: PALAFOX ST & TEXAR DR CONTAMINATION
Documents: https://prodenv.dep.state.fl.us/DepNexus/public/electronic-documents/ERIC_12187/gis-facility!search

Program Details

Program: Responsible Party Cleanup
Program Type: RESPONSPARTY
Program Status: COMPLETEWITHCOND
Site Manager: Sally Cooey

Program Details

Program: CERCLA Site Screening Program
Program Type: CERCLA
Program Status: COMPLETE
Site Manager: Sally Cooey

Map Key	Number of Records	Direction	Distance (mi/ft)	Elev/Diff (ft)	Site	DB
80	1 of2	N	0.91 / 4,791.69	72.73 / 9	ESCAMBIA COUNTY TRANSIT FACILITY 1515 WEST FAIRFIELD DRIVE PENSACOLA FL	WCRPS

Site ID: 240698
Datum ID: HARN
Method ID: DPHO
Feature:
Object of Interest: CAP_RAP SITE
Proximity to Object: APPRX
Interpolation Scale:
Map Source: 1999 doqs
Map Source Scale: 2445
Collect Program ID: CL
Collect Username: BAIN_W
Collect Affiliation: DEPARTMENT OF ENVIRONMENTAL PROTECTION
Verifying Program ID: CL
Verify Method ID: DPHO
Verifier Username: BAIN_W
Verifier Affiliation: DEPARTMENT OF ENVIRONMENTAL PROTECTION
Project Name: ESCAMBIA COUNTY TRANSIT FACILITY
Documents: https://prodenv.dep.state.fl.us/DepNexus/public/electronic-documents/COM_240698/gis-facility!search

Coord Accuracy ID: 4
Zip5: 32505
Zip4:
County ID: 17
County: ESCAMBIA
Lat DD: 30
Lat MM: 26
Long DD: 87
Long MM: 14

Project Details

Project ID: 283471
OGC No:
Status: CLOSED
Priority Score:
Offsite COC:
Contaminants:

District: NWD
GIS ALBX: 89620.49
GIS ALBY: 719237.13
Source: Closed Responsible Party Sites

Map Key	Number of Records	Direction	Distance (mi/ft)	Elev/Diff (ft)	Site	DB
80	2 of2	N	0.91 / 4,791.69	72.73 / 9	Escambia County Transit System 1515 WEST FAIRFIELD DRIVE PENSACOLA FL 32505	ERIC

Eric ID: ERIC_12226
Site Status: CLOSED
Source Facility ID: 62471
District: NWD
WMD: NWFWMD
ICR Indicator: NO
Discharge Date:
Method ID: DPHO
Object of Interest: CAP_R
Proximit to Object: APPRX

Offste Contami Key: CONTAMUNKNOWN
Se Anno Cad Data:
State: FL
County Name: Escambia
County ID: 17
Datum ID: HARN
Geometry:
X: -87.2351000347906
Y: 30.4440333056642
Lat DD: 30

Map Key	Number of Records	Direction	Distance (mi/ft)	Elev/Diff (ft)	Site	DB

Collector Username:	BAIN_W	**Lat MM:**	26
Collect Date:		**Lat SS:**	
Map Source:	1999 doqs	**Long DD:**	87
Map Source Scale:	2445	**Long MM:**	14
Intrpolation Scale:	0	**Long SS:**	
Coord Accuracy ID:	4	**Gis Albx:**	89620.49
Site Phase Dsc:	Phase 5 - Cleanup Complete	**Gis Alby:**	719237.13
Site Name:	ESCAMBIA COUNTY TRANSIT FACILITY		
Documents:	https://prodenv.dep.state.fl.us/DepNexus/public/electronic-documents/ERIC_12226/gis-facility!search		

Program Details

Program:	Responsible Party Cleanup
Program Type:	RESPONSPARTY
Program Status:	COMPLETEWITHCOND
Site Manager:	B Whitlock

---

81 | ***1 of1*** | ***NNE*** | ***0.91 / 4,801.09*** | ***80.09 / 17*** | ***PALAFOX ST & TEXAR DR CONTAMINATION PALAFOX ST & TEXAR DR PENSACOLA FL*** | ***WCRPS***

Site ID:	155367	**Coord Accuracy ID:**	3
Datum ID:	NAD83	**Zip5:**	32501
Method ID:	DPHO	**Zip4:**	
Feature:		**County ID:**	17
Object of Interest:	CAP_RAP SITE	**County:**	ESCAMBIA
Proximity to Object:	EXACT	**Lat DD:**	30
Interpolation Scale:	12000	**Lat MM:**	26
Map Source:	IMAGERY_04_09	**Long DD:**	87
Map Source Scale:	12000	**Long MM:**	13
Collect Program ID:	CL		
Collect Username:	REYES_C		
Collect Affiliation:	Florida Department of Environmental Protection		
Verifying Program ID:	CL		
Verify Method ID:	DPHO		
Verifier Username:	REYES_C		
Verifier Affiliation:	Florida Department of Environmental Protection		
Project Name:	PALAFOX ST & TEXAR DR CONTAMINATION		
Documents:	https://prodenv.dep.state.fl.us/DepNexus/public/electronic-documents/COM_155367/gis-facility!search		

Project Details

Project ID:	243573	**District:**	NWD
OGC No:		**GIS ALBX:**	90678.91
Status:	CLOSED	**GIS ALBY:**	719054.99
Priority Score:		**Source:**	Closed Responsible Party Sites
Offsite COC:	U		
Contaminants:	Radium, Nitrates, Ammonia		

---

82 | ***1 of1*** | ***NNE*** | ***0.93 / 4,892.48*** | ***80.37 / 17*** | ***CARPETS BY LAMAR, INC 3117 N. PALAFOX STREET PENSACOLA FL 32501*** | ***ERIC***

Eric ID:	ERIC_12282	**Offste Contami Key:**	CONTAMUNKNOWN
Site Status:	CLOSED	**Se Anno Cad Data:**	
Source Facility ID:	136680	**State:**	FL
District:	NWD	**County Name:**	Escambia
WMD:	NWFWMD	**County ID:**	17
ICR Indicator:	NO	**Datum ID:**	NAD83
Discharge Date:		**Geometry:**	
Method ID:	DPHO	**X:**	-87.2278490155169
Object of Interest:	CAP_R	**Y:**	30.4451719482976
Proximit to Object:	APPRX	**Lat DD:**	30
Collector Username:	COOEY_S	**Lat MM:**	26

Map Key	Number of Records	Direction	Distance (mi/ft)	Elev/Diff (ft)	Site	DB

Collect Date:		**Lat SS:**	
Map Source:	IMAGERYWITHROADS	**Long DD:**	87
Map Source Scale:	4513	**Long MM:**	13
Intrpolation Scale:	4513	**Long SS:**	
Coord Accuracy ID:	3	**Gis Albx:**	90319.31
Site Phase Dsc:	Phase 0 - Discovery	**Gis Alby:**	719345.22
Site Name:	CARPETS BY LAMAR, INC		
Documents:	https://prodenv.dep.state.fl.us/DepNexus/public/electronic-documents/ERIC_12282/gis-facility!search		

Program Details

Program:	Responsible Party Cleanup
Program Type:	RESPONSPARTY
Program Status:	COMPLETE
Site Manager:	Sally Cooey

83	1 of1	NNW	0.93 / 4,917.53	75.81 / 12	**THARP INC** **1703 W Fairfield Dr** **Pensacola FL 32501**	ERIC

Eric ID:	ERIC_4641	**Offste Contami Key:**	CONTAMUNKNOWN
Site Status:	CLOSED	**Se Anno Cad Data:**	
Source Facility ID:	9502176	**State:**	FL
District:	NWD	**County Name:**	Escambia
WMD:	NWFWMD	**County ID:**	17
ICR Indicator:	NO	**Datum ID:**	NAD83
Discharge Date:		**Geometry:**	
Method ID:	WGPS	**X:**	-87.2361911622936
Object of Interest:	FACIL	**Y:**	30.4448658687554
Proximit to Object:	ENTRA	**Lat DD:**	30
Collector Username:	ERIC_HAZARD_INIT_LOAD	**Lat MM:**	26
Collect Date:	6/23/2016	**Lat SS:**	
Map Source:		**Long DD:**	87
Map Source Scale:	0	**Long MM:**	14
Intrpolation Scale:	0	**Long SS:**	
Coord Accuracy ID:	3	**Gis Albx:**	89518.254366
Site Phase Dsc:	Phase 5 - Cleanup Complete	**Gis Alby:**	719332.240565
Site Name:	Concord Custom Cleaners #6018		
Documents:	https://prodenv.dep.state.fl.us/DepNexus/public/electronic-documents/ERIC_4641/gis-facility!search		

Program Details

Program:	Drycleaning Solvent Cleanup Program
Program Type:	DRYCLEANING
Program Status:	COMPLETE
Site Manager:	

84	1 of1	NNW	0.94 / 4,970.76	80.51 / 17	**VICKS CLEANERS INC** **3100 N Pace Blvd** **Pensacola FL 32505**	ERIC

Eric ID:	ERIC_4664	**Offste Contami Key:**	CONTAMUNKNOWN
Site Status:	CLOSED	**Se Anno Cad Data:**	
Source Facility ID:	9801095	**State:**	FL
District:	NWD	**County Name:**	Escambia
WMD:	NWFWMD	**County ID:**	17
ICR Indicator:	NO	**Datum ID:**	WGS84
Discharge Date:		**Geometry:**	
Method ID:	DPHO	**X:**	-87.2394448369443
Object of Interest:	FACIL	**Y:**	30.4442854765461
Proximit to Object:	ENTRA	**Lat DD:**	30
Collector Username:	ERIC_HAZARD_INIT_LOAD	**Lat MM:**	26
Collect Date:	6/23/2016	**Lat SS:**	
Map Source:	hybrid	**Long DD:**	87
Map Source Scale:	9244649	**Long MM:**	14

Map Key	Number of Records	Direction	Distance (mi/ft)	Elev/Diff (ft)	Site	DB

Intrpolation Scale:	0	**Long SS:**	
Coord Accuracy ID:	3	**Gis Albx:**	89204.4752
Site Phase Dsc:	Phase 5 - Cleanup Complete	**Gis Alby:**	719276.0487
Site Name:	Vicks Cleaners Inc		
Documents:	https://prodenv.dep.state.fl.us/DepNexus/public/electronic-documents/ERIC_4664/gis-facility!search		

Program Details

Program:	Drycleaning Solvent Cleanup Program
Program Type:	DRYCLEANING
Program Status:	COMPLETE
Site Manager:	

---

85 | ***1 of7*** | ***NNE*** | ***0.96 / 5,077.27*** | ***81.35 / 18*** | ***3241 NORTH PALAFOX - IRON TRIANGLE***
3241 NORTH PALAFOX
PENSACOLA FL | ***WCRPS***

Site ID:	303255	**Coord Accuracy ID:**	6
Datum ID:	NAD83	**Zip5:**	32501
Method ID:	DMAP	**Zip4:**	
Feature:		**County ID:**	17
Object of Interest:	CAP_RAP SITE	**County:**	ESCAMBIA
Proximity to Object:	CENTR	**Lat DD:**	30
Interpolation Scale:		**Lat MM:**	26
Map Source:		**Long DD:**	87
Map Source Scale:		**Long MM:**	13
Collect Program ID:	CR		
Collect Username:	WEBSTER_A		
Collect Affiliation:	Florida Department of Environmental Protection		
Verifying Program ID:			
Verify Method ID:			
Verifier Username:			
Verifier Affiliation:			
Project Name:	3241 NORTH PALAFOX - IRON TRIANGLE		
Documents:	https://prodenv.dep.state.fl.us/DepNexus/public/electronic-documents/COM_303255/gis-facility!search		

Project Details

Project ID:	324455	**District:**	NWD
OGC No:		**GIS ALBX:**	
Status:	INACTIVE	**GIS ALBY:**	
Priority Score:		**Source:**	Inactive Responsible Party Sites
Offsite COC:	U		
Contaminants:			

---

85 | ***2 of7*** | ***NNE*** | ***0.96 / 5,077.27*** | ***81.35 / 18*** | ***3243 BLOCK N PALAFOX - VIKING LAND HOLDINGS***
3243 N PALAFOX
PENSACOLA FL | ***WCRPS***

Site ID:	326579	**Coord Accuracy ID:**	3
Datum ID:	NAD83	**Zip5:**	32505
Method ID:	DPHO	**Zip4:**	
Feature:		**County ID:**	17
Object of Interest:	CAP_RAP SITE	**County:**	ESCAMBIA
Proximity to Object:	APPRX	**Lat DD:**	30
Interpolation Scale:	5000	**Lat MM:**	26
Map Source:	IMAGERY_11_13	**Long DD:**	87
Map Source Scale:	5000	**Long MM:**	13
Collect Program ID:	CR		
Collect Username:	WILLIAMS_CA		
Collect Affiliation:	Florida Department of Environmental Protection		
Verifying Program ID:	CR		
Verify Method ID:	DPHO		

Map Key	Number of Records	Direction	Distance (mi/ft)	Elev/Diff (ft)	Site	DB

Verifier Username: WILLIAMS_CA
Verifier Affiliation: DEPARTMENT OF ENVIRONMENTAL PROTECTION
Project Name: 3243 BLOCK N PALAFOX - VIKING LAND HOLDINGS
Documents: https://prodenv.dep.state.fl.us/DepNexus/public/electronic-documents/COM_326579/gis-facility!search

Project Details

Project ID: 341780
OGC No:
Status: OPEN
Priority Score:
Offsite COC:
Contaminants:
District: NWD
GIS ALBX: 90264.98
GIS ALBY: 719440.56
Source: Open Responsible Party Sites

85	3 of7	NNE	0.96 / 5,077.27	81.35 / 18	3241 NORTH PALAFOX - IRON TRIANGLE 3241 NORTH PALAFOX PENSACOLA FL 32501-0	CLEANUP DEP

Source Database: ERIC
Source Database ID: ERIC_12250
RSC2 Remed Status: OPEN
Collect Username: WEBSTER_A
Collect Date:
Collect Affiliatn:
OIC Object: CAP_R
PC2 Proximity ID: CENTR
CALC Coord Acc: 6
Coordinate Method:
Cc2 County: 17
Oc3 Office: NWD
Point Y: 30.4456000632308
Point X: -87.2297546629766
Geometry:
Verifer Username:
Verif Status:
Verifer Affiliatn:
Verification Date:
Verif Coord Method:
DC4 Datum ID: NAD83
Interpolat: 0
Map Source:
Map Sour 1: 0
County: ESCAMBIA
Latitude D: 30
Latitude M: 26
Longitude D: 87
Longitude M: 13

Details

Object ID: 2101
CPAC Program Area ID: CU
CLCC Cleanup Category Key: OTHCU
DEP Cleanup Site Key: 79957727
Data Load Date: 2024/05/29
Comments: Alternate ID:
Documents: https://prodenv.dep.state.fl.us/DepNexus/public/electronic-documents/ERIC_12250/facility!search

---

85	4 of7	NNE	0.96 / 5,077.27	81.35 / 18	3243 BLOCK N PALAFOX - VIKING LAND HOLDINGS 3243 N PALAFOX PENSACOLA FL 32505	DELISTED WCP

Delisted Environmental Protection Cleanup Sites

Geometry:
DEP Cleanup Site: 64751699
Source Database: ERIC
Source Database ID: ERIC_12267
CPAC Prog Area ID: CU
CLCC Cleanup Categ: OTHCU
RSC2 Remed Status: OPEN
Data Load Date: 2020/10/26 07:00:21+00
County:
Cc2 County: 17
Oc3 Office: NWD

Map Key	Number of Records	Direction	Distance (mi/ft)	Elev/Diff (ft)	Site	DB

OIC Object:	CAP_R
PC2 Proximity ID:	APPRX
DC4 Datum ID:	NAD83
Verif Status:	
Collect Username:	WILLIAMS_CA
Collect Date:	1970/01/01 00:00:00+00
Collect Affiliation:	
Verifer Username:	WILLIAMS_CA
Verifer Affiliation:	
Verification Date:	2014/06/09 08:16:58+00
Verif Coord Method:	DPHO
Object ID:	3097
Map Source:	IMAGERY_11_13
Map Sour 1:	5000
Interpolat:	5000
Calc Coord Accuracy:	3
Coordinate Method:	DPHO
Source Latitude:	30.446023614
Source Longitude:	-87.228445850
X Coordina:	
Y Coordina:	
Latitude D:	30
Latitude M:	26
Latitude S:	
Longitude D:	87
Longitude M:	13
Longitude S:	
Documents:	https://prodenv.dep.state.fl.us/DepNexus/public/electronic-documents/ERIC_12267/facility!search
Comments:	Alternate ID:
Original Source:	DEPC
Record Date:	28-OCT-2020

Map Key	Number of Records	Direction	Distance (mi/ft)	Elev/Diff (ft)	Site	DB
85	5 of7	NNE	0.96 / 5,077.27	81.35 / 18	3243 BLOCK N PALAFOX - VIKING LAND HOLDINGS 3243 N PALAFOX PENSACOLA FL 32505-0	CLEANUP DEP

Source Database:	ERIC	**Verifer Username:**	WILLIAMS_CA
Source Database ID:	ERIC_12267	**Verif Status:**	
RSC2 Remed Status:	OPEN	**Verifer Affiliatn:**	
Collect Username:	WILLIAMS_CA	**Verification Date:**	2014/06/09
Collect Date:		**Verif Coord Method:**	DPHO
Collect Affiliatn:		**DC4 Datum ID:**	NAD83
OIC Object:	CAP_R	**Interpolat:**	5000
PC2 Proximity ID:	APPRX	**Map Source:**	IMAGERY_11_13
CALC Coord Acc:	3	**Map Sour 1:**	5000
Coordinate Method:	DPHO	**County:**	ESCAMBIA
Cc2 County:	17	**Latitude D:**	30
Oc3 Office:	NWD	**Latitude M:**	26
Point Y:	30.4460179518366	**Longitude D:**	87
Point X:	-87.2284410235973	**Longitude M:**	13
Geometry:			

Details

Object ID:	581
CPAC Program Area ID:	CU
CLCC Cleanup Category Key:	OTHCU
DEP Cleanup Site Key:	79957647
Data Load Date:	2024/05/29
Comments:	Alternate ID:
Documents:	https://prodenv.dep.state.fl.us/DepNexus/public/electronic-documents/ERIC_12267/facility!search

Map Key	Number of Records	Direction	Distance (mi/ft)	Elev/Diff (ft)	Site	DB
85	6 of7	NNE	0.96 / 5,077.27	81.35 / 18	3243 BLOCK N PALAFOX - VIKING LAND HOLDINGS 3243 N PALAFOX	ERIC

Map Key	Number of Records	Direction	Distance (mi/ft)	Elev/Diff (ft)	Site	DB
					PENSACOLA FL 32505	

Eric ID:	ERIC_12267	***Offste Contami Key:***	CONTAMUNKNOWN
Site Status:	OPEN	***Se Anno Cad Data:***	
Source Facility ID:	138073	***State:***	FL
District:	NWD	***County Name:***	Escambia
WMD:	NWFWMD	***County ID:***	17
ICR Indicator:	NO	***Datum ID:***	NAD83
Discharge Date:		***Geometry:***	
Method ID:	DPHO	***X:***	-87.2284410574871
Object of Interest:	CAP_R	***Y:***	30.4460179348442
Proximit to Object:	APPRX	***Lat DD:***	30
Collector Username:	WILLIAMS_CA	***Lat MM:***	26
Collect Date:		***Lat SS:***	
Map Source:	IMAGERY_11_13	***Long DD:***	87
Map Source Scale:	5000	***Long MM:***	13
Intrpolation Scale:	5000	***Long SS:***	
Coord Accuracy ID:	3	***Gis Albx:***	90264.98
Site Phase Dsc:	Phase 1 - Initial Assessment	***Gis Alby:***	719440.56
Site Name:	3243 BLOCK N PALAFOX - VIKING LAND HOLDINGS		
Documents:	https://prodenv.dep.state.fl.us/DepNexus/public/electronic-documents/ERIC_12267/gis-facility!search		

Program Details

Program:	Responsible Party Cleanup
Program Type:	RESPONSPARTY
Program Status:	ACTIVE
Site Manager:	Sally Cooey

Map Key	Number of Records	Direction	Distance (mi/ft)	Elev/Diff (ft)	Site	DB
85	7 of7	NNE	0.96 / 5,077.27	81.35 / 18	***3241 NORTH PALAFOX (AKA IRON TRIANGLE)*** ***3241 NORTH PALAFOX*** ***PENSACOLA FL 32501***	ERIC

Eric ID:	ERIC_12250	***Offste Contami Key:***	CONTAMUNKNOWN
Site Status:	OPEN	***Se Anno Cad Data:***	
Source Facility ID:	138069	***State:***	FL
District:	NWD	***County Name:***	Escambia
WMD:	NWFWMD	***County ID:***	17
ICR Indicator:	NO	***Datum ID:***	NAD83
Discharge Date:		***Geometry:***	
Method ID:		***X:***	-87.2297546629766
Object of Interest:	CAP_R	***Y:***	30.4456000632308
Proximit to Object:	CENTR	***Lat DD:***	30
Collector Username:	WEBSTER_A	***Lat MM:***	26
Collect Date:		***Lat SS:***	
Map Source:		***Long DD:***	87
Map Source Scale:	0	***Long MM:***	13
Intrpolation Scale:	0	***Long SS:***	
Coord Accuracy ID:	6	***Gis Albx:***	90137.767731
Site Phase Dsc:	Phase 2 - Full Assessment	***Gis Alby:***	719397.50176
Site Name:	3241 NORTH PALAFOX - IRON TRIANGLE		
Documents:	https://prodenv.dep.state.fl.us/DepNexus/public/electronic-documents/ERIC_12250/gis-facility!search		

Program Details

Program:	Responsible Party Cleanup
Program Type:	RESPONSPARTY
Program Status:	ACTIVE
Site Manager:	Alex Webster

Program Details

Program:	CERCLA Site Screening Program

Map Key	Number of Records	Direction	Distance (mi/ft)	Elev/Diff (ft)	Site	DB

Program Type: CERCLA
Program Status: COMPLETE
Site Manager: Alex Webster

---

86 | **1 of1** | **N** | **0.97 / 5,123.11** | **73.59 / 10** | **FAIRFIELD POND 2 PROPERTY (PART OF DELANO STORMWATER PROJECT 3330 WEST PARK PLACE PENSACOLA FL 32501** | **ERIC**

Eric ID: ERIC_9084
Site Status: CLOSED
Source Facility ID: 139115
District: NWD
WMD: NWFWMD
ICR Indicator: NO
Discharge Date:
Method ID: DPHO
Object of Interest: FACIL
Proximit to Object: APPRX
Collector Username: COOEY_S
Collect Date:
Map Source: IMAGERYWITHROADS
Map Source Scale: 4513
Intrpolation Scale: 4513
Coord Accuracy ID: 3
Site Phase Dsc: Phase 0 - Discovery
Offste Contami Key: CONTAMUNKNOWN
Se Anno Cad Data:
State: FL
County Name: Escambia
County ID: 17
Datum ID: NAD83
Geometry:
X: -87.232720030228
Y: 30.4468493390204
Lat DD: 30
Lat MM: 26
Lat SS:
Long DD: 87
Long MM: 13
Long SS:
Gis Albx: 89856.97
Gis Alby: 719543.55
Site Name: FAIRFIELD POND 2 PROPERTY (PART OF DELANO STORMWATER PROJECT
Documents: https://prodenv.dep.state.fl.us/DepNexus/public/electronic-documents/ERIC_9084/gis-facility!search

Program Details

Program: Responsible Party Cleanup
Program Type: RESPONSPARTY
Program Status: COMPLETE
Site Manager: Sally Cooey

---

87 | **1 of1** | **NNW** | **0.97 / 5,135.19** | **80.47 / 17** | **BIG B CLEANERS #18 (FORMERLY) 1805 W Fairfield Dr Pensacola FL 32501** | **ERIC**

Eric ID: ERIC_4666
Site Status: CLOSED
Source Facility ID: 9801143
District: NWD
WMD: NWFWMD
ICR Indicator: NO
Discharge Date:
Method ID: WGPS
Object of Interest: FACIL
Proximit to Object: ENTRA
Collector Username: ERIC_HAZARD_INIT_LOAD
Collect Date: 6/23/2016
Map Source:
Map Source Scale: 0
Intrpolation Scale: 0
Coord Accuracy ID: 3
Site Phase Dsc: Phase 5 - Cleanup Complete
Offste Contami Key: CONTAMUNKNOWN
Se Anno Cad Data:
State: FL
County Name: Escambia
County ID: 17
Datum ID: NAD83
Geometry:
X: -87.238398773845
Y: 30.444837951335
Lat DD: 30
Lat MM: 26
Lat SS:
Long DD: 87
Long MM: 14
Long SS:
Gis Albx: 89306.422411
Gis Alby: 719334.703747
Site Name: Big B Cleaners #18
Documents: https://prodenv.dep.state.fl.us/DepNexus/public/electronic-documents/ERIC_4666/gis-facility!search

Program Details

Program: Drycleaning Solvent Cleanup Program

Map Key	Number of Records	Direction	Distance (mi/ft)	Elev/Diff (ft)	Site	DB

Program Type: DRYCLEANING
Program Status: COMPLETE
Site Manager:

---

88 | **1 of2** | **N** | **0.98 / 5,186.00** | **77.33 / 14** | **ESCA CNTY ANIMAL -CLEANUP**
200 WEST FAIRFIELD DR
PENSACOLA FL | **WCRPS**

Site ID: 81664
Datum ID: WGS84
Method ID: UNVR
Feature:
Object of Interest: CAP_RAP SITE
Proximity to Object: EXACT
Interpolation Scale:
Map Source: 1999 doqs
Map Source Scale: 5000
Collect Program ID: CL
Collect Username: BAIN_W
Collect Affiliation: DEPARTMENT OF ENVIRONMENTAL PROTECTION
Verifying Program ID: CL
Verify Method ID: DPHO
Verifier Username: BAIN_W
Verifier Affiliation: DEPARTMENT OF ENVIRONMENTAL PROTECTION
Project Name: ESCA CNTY ANIMAL -CLEANUP
Documents: https://prodenv.dep.state.fl.us/DepNexus/public/electronic-documents/COM_81664/gis-facility!search

Coord Accuracy ID: 3
Zip5:
Zip4:
County ID: 17
County: ESCAMBIA
Lat DD: 30
Lat MM: 26
Long DD: 87
Long MM: 13

Project Details

Project ID: 100864
OGC No:
Status: CLOSED
Priority Score:
Offsite COC:
Contaminants:

District: NWD
GIS ALBX: 90025.01
GIS ALBY: 719518.12
Source: Closed Responsible Party Sites

---

88 | **2 of2** | **N** | **0.98 / 5,186.00** | **77.33 / 14** | **Escambia County Animal Shelter**
200 WEST FAIRFIELD DR
PENSACOLA FL 0 | **ERIC**

Eric ID: ERIC_12131
Site Status: CLOSED
Source Facility ID: 128774
District: NWD
WMD: NWFWMD
ICR Indicator: NO
Discharge Date:
Method ID: DPHO
Object of Interest: CAP_R
Proximit to Object: EXACT
Collector Username: BAIN_W
Collect Date:
Map Source: 1999 doqs
Map Source Scale: 5000
Intrpolation Scale: 0
Coord Accuracy ID: 3
Site Phase Dsc: Phase 5 - Cleanup Complete
Site Name: ESCA CNTY ANIMAL -CLEANUP
Documents: https://prodenv.dep.state.fl.us/DepNexus/public/electronic-documents/ERIC_12131/gis-facility!search

Offste Contami Key: CONTAMUNKNOWN
Se Anno Cad Data:
State: FL
County Name: Escambia
County ID: 17
Datum ID: WGS84
Geometry:
X: -87.2309623538965
Y: 30.4466599508479
Lat DD: 30
Lat MM: 26
Lat SS:
Long DD: 87
Long MM: 13
Long SS:
Gis Albx: 90025.01
Gis Alby: 719518.12

Program Details

Program: Responsible Party Cleanup
Program Type: RESPONSPARTY
Program Status: COMPLETEWITHCOND

Map Key	Number of Records	Direction	Distance (mi/ft)	Elev/Diff (ft)	Site	DB
Site Manager:		G Isphording				

89	1 of2	ESE	0.98 / 5,186.83	32.81 / -31	FMR PENSACOLA MANUFACTURED GAS PLANT - CLEANUP CERVANTES AND TARRAGONA PENSACOLA FL	WCRPS

Site ID:	69033	**Coord Accuracy ID:**	4
Datum ID:	HARN	**Zip5:**	32501
Method ID:	UNVR	**Zip4:**	
Feature:		**County ID:**	17
Object of Interest:	CAP_RAP SITE	**County:**	ESCAMBIA
Proximity to Object:	APPRX	**Lat DD:**	30
Interpolation Scale:		**Lat MM:**	25
Map Source:	1999 doqs	**Long DD:**	87
Map Source Scale:	1715	**Long MM:**	12
Collect Program ID:	CL		
Collect Username:	BAIN_W		
Collect Affiliation:	DEPARTMENT OF ENVIRONMENTAL PROTECTION		
Verifying Program ID:	CL		
Verify Method ID:	DPHO		
Verifier Username:	BAIN_W		
Verifier Affiliation:	DEPARTMENT OF ENVIRONMENTAL PROTECTION		
Project Name:	FMR PENSACOLA MANUFACTURED GAS PLANT - CLEANUP		
Documents:	https://prodenv.dep.state.fl.us/DepNexus/public/electronic-documents/COM_69033/gis-facility!search		

Project Details

Project ID:	73204	**District:**	NWD
OGC No:	N	**GIS ALBX:**	91545.23
Status:	CLOSED	**GIS ALBY:**	716761.1
Priority Score:		**Source:**	Closed Responsible Party Sites
Offsite COC:	N		
Contaminants:			

89	2 of2	ESE	0.98 / 5,186.83	32.81 / -31	PENSACOLA MANUFACTURED GAS PLANT Cervantes and Tarragona Pensacola FL 32501	ERIC

Eric ID:	ERIC_7354	**Offste Contami Key:**	NOCONTAM
Site Status:	OPEN	**Se Anno Cad Data:**	
Source Facility ID:	131148	**State:**	FL
District:	NWD	**County Name:**	Escambia
WMD:	NWFWMD	**County ID:**	17
ICR Indicator:	YES	**Datum ID:**	WGS84
Discharge Date:		**Geometry:**	
Method ID:	DPHO	**X:**	-87.2141769125466
Object of Interest:	DISCH	**Y:**	30.4218380638904
Proximit to Object:	CENTR	**Lat DD:**	30
Collector Username:	WILLIAMS_CA	**Lat MM:**	25
Collect Date:	8/24/2020	**Lat SS:**	
Map Source:		**Long DD:**	87
Map Source Scale:	0	**Long MM:**	12
Intrpolation Scale:	0	**Long SS:**	
Coord Accuracy ID:	0	**Gis Albx:**	91563.22879
Site Phase Dsc:	Phase 4 - Design Implementation	**Gis Alby:**	716722.286679
Site Name:	PENSACOLA MANUFACTURED GAS PLANT		
Documents:	https://prodenv.dep.state.fl.us/DepNexus/public/electronic-documents/ERIC_7354/gis-facility!search		

Program Details

Program:	Responsible Party Cleanup
Program Type:	RESPONSPARTY

Program Status: COMPLETEWITHCOND
Site Manager:

Program Details

Program: CERCLA Site Screening Program
Program Type: CERCLA
Program Status: COMPLETE
Site Manager:

Unplottable Summary

Total: 2 Unplottable sites

DB	Company Name/Site Name	Address	City	Zip	ERIS ID
DWM CONTAM	1595 N PACE BLVD	PACE BOULEVARD ***Facility ID:*** 46106	PENSACOLA FL	32501	874814358
DWM CONTAM	SIS #568 - PACE BLVD INVESTIGATION	PACE BOULEVARD ***Facility ID:*** 46106	PENSACOLA FL	32501	874814430

Unplottable Report

Site: ***1595 N PACE BLVD***
PACE BOULEVARD PENSACOLA FL 32501

DWM CONTAM

Facility ID:	46106	***Contact:***	
Site ID:	ERIC_12243	***Phone:***	
Program Area:		***Method:***	
Facility Type:		***Datum:***	
Fac Type:		***Related Party ID:***	
County ID:	17	***Primary RP Role:***	
Ftc1 Fac Type ID:		***RP Begin Date:***	
Stcm Facility Type:	FIESTA	***RP Address1:***	
District:	NWD	***RP Address2:***	
Site Status:		***RP City:***	
Section:		***RP State:***	
Township:		***RP Zip5:***	
County:	Escambia	***RP Zip4:***	
Range:		***RP Phone:***	
Rank:		***RP Extension:***	
Operator:		***RP Bad Addr Ind:***	
Name Changed:		***RP Name:***	
Addr Changed:			
Facility Name:	Professional 1 Hour Cleaners		
Description:			

Program Details

Facility Status:		***Staff Assigned:***	
Offsite Contam:		***Priority:***	
Priority Score:		***Score Effective Dt:***	
Project Coordinato:		***Score When Ranked:***	
Program Eligible:		***District:***	
Ineligible:		***Datum:***	NAD83
Program Area:	RESPONSPARTY	***Method:***	DPHO
Site Manager:	Carlos Reyes	***Lat DD:***	30
Discharge Date:		***Lat MM:***	25
Discharge Eligibil:		***Lat SS:***	40.7247
Eligibility Progrm:		***Long DD:***	87
Cleanup Status:	Closed-ERIC	***Long MM:***	14
Closure Type:		***Long SS:***	28.0357
Closure Date:			

Site: ***SIS #568 - PACE BLVD INVESTIGATION***
PACE BOULEVARD PENSACOLA FL 32501

DWM CONTAM

Facility ID:	46106	***Contact:***	
Site ID:	ERIC_12245	***Phone:***	
Program Area:		***Method:***	
Facility Type:		***Datum:***	
Fac Type:		***Related Party ID:***	
County ID:	17	***Primary RP Role:***	
Ftc1 Fac Type ID:		***RP Begin Date:***	
Stcm Facility Type:	FIESTA	***RP Address1:***	
District:	NWD	***RP Address2:***	
Site Status:		***RP City:***	
Section:		***RP State:***	
Township:		***RP Zip5:***	
County:	Escambia	***RP Zip4:***	
Range:		***RP Phone:***	
Rank:		***RP Extension:***	
Operator:		***RP Bad Addr Ind:***	

Name Changed: ***RP Name:***
Addr Changed:
Facility Name: Professional 1 Hour Cleaners
Description:

Program Details

Facility Status:		***Staff Assigned:***	
Offsite Contam:		***Priority:***	
Priority Score:		***Score Effective Dt:***	
Project Coordinato:		***Score When Ranked:***	
Program Eligible:		***District:***	
Ineligible:		***Datum:***	NAD83
Program Area:	RESPONSPARTY	***Method:***	DPHO
Site Manager:	Carlos Reyes	***Lat DD:***	30
Discharge Date:		***Lat MM:***	25
Discharge Eligibil:		***Lat SS:***	40.7247
Eligibility Progrm:		***Long DD:***	87
Cleanup Status:	Closed-ERIC	***Long MM:***	14
Closure Type:		***Long SS:***	28.0357
Closure Date:			

Appendix: Database Descriptions

Environmental Risk Information Services (ERIS) can search the following databases. The extent of historical information varies with each database and current information is determined by what is publicly available to ERIS at the time of update. ERIS updates databases as set out in ASTM Standard E1527-13 and E1527-21, Section 8.1.8 Sources of Standard Source Information:

"Government information from nongovernmental sources may be considered current if the source updates the information at least every 90 days, or, for information that is updated less frequently than quarterly by the government agency, within 90 days of the date the government agency makes the information available to the public."

Standard Environmental Record Sources

Federal

National Priority List: NPL

Sites on the United States Environmental Protection Agency (EPA)'s National Priorities List of the most serious uncontrolled or abandoned hazardous waste sites identified for possible long-term remedial action under the Superfund program. The NPL, which EPA is required to update at least once a year, is based primarily on the score a site receives from EPA's Hazard Ranking System. A site must be on the NPL to receive money from the Superfund Trust Fund for remedial action. Sites are represented by boundaries where available in the EPA Superfund Site Boundaries maintained by the Shared Enterprise Geodata and Services (SEGS). Site boundaries represent the footprint of a whole site, the sum of all of the Operable Units and the current understanding of the full extent of contamination; for Federal Facility sites, the total site polygon may be the Facility boundary. Where there is no polygon boundary data available for a given site, the site is represented as a point.

Government Publication Date: Apr 22, 2024

National Priority List - Proposed: PROPOSED NPL

Sites proposed by the United States Environmental Protection Agency (EPA), the state agency, or concerned citizens for addition to the National Priorities List (NPL) due to contamination by hazardous waste and identified by the EPA as a candidate for cleanup because it poses a risk to human health and/or the environment. Sites are represented by boundaries where available in the EPA Superfund Site Boundaries maintained by the Shared Enterprise Geodata and Services (SEGS). Site boundaries represent the footprint of a whole site, the sum of all of the Operable Units and the current understanding of the full extent of contamination; for Federal Facility sites, the total site polygon may be the Facility boundary. Where there is no polygon boundary data available for a given site, the site is represented as a point.

Government Publication Date: Apr 22, 2024

Deleted NPL: DELETED NPL

Sites deleted from the United States Environmental Protection Agency (EPA)'s National Priorities List. The National Oil and Hazardous Substances Pollution Contingency Plan (NCP) establishes the criteria that the EPA uses to delete sites from the NPL. In accordance with 40 CFR 300.425.(e), sites may be deleted from the NPL where no further response is appropriate. Sites are represented by boundaries where available in the EPA Superfund Site Boundaries maintained by the Shared Enterprise Geodata and Services (SEGS). Site boundaries represent the footprint of a whole site, the sum of all of the Operable Units and the current understanding of the full extent of contamination; for Federal Facility sites, the total site polygon may be the Facility boundary. Where there is no polygon boundary data available for a given site, the site is represented as a point.

Government Publication Date: Apr 22, 2024

SEMS List 8R Active Site Inventory: SEMS

The U.S. Environmental Protection Agency's (EPA) Superfund Program has deployed the Superfund Enterprise Management System (SEMS), which integrates multiple legacy systems into a comprehensive tracking and reporting tool. This inventory contains active sites evaluated by the Superfund program that are either proposed to be or are on the National Priorities List (NPL) as well as sites that are in the screening and assessment phase for possible inclusion on the NPL. The Active Site Inventory Report displays site and location information at active SEMS sites. An active site is one at which site assessment, removal, remedial, enforcement, cost recovery, or oversight activities are being planned or conducted. This data includes SEMS sites from the List 8R Active file as well as applicable sites from the EPA's Facility Registry Service map tool.

Government Publication Date: Mar 27, 2024

Inventory of Open Dumps, June 1985: ODI

The Resource Conservation and Recovery Act (RCRA) provides for publication of an inventory of open dumps. The Act defines "open dumps" as facilities which do not comply with EPA's "Criteria for Classification of Solid Waste Disposal Facilities and Practices" (40 CFR 257).

Government Publication Date: Jun 1985

SEMS List 8R Archive Sites: SEMS ARCHIVE

The U.S. Environmental Protection Agency's (EPA) Superfund Enterprise Management System (SEMS) Archived Site Inventory displays site and location information at sites archived from SEMS. An archived site is one at which EPA has determined that assessment has been completed and no further remedial action is planned under the Superfund program at this time. This data includes sites from the List 8R Archived site file.

Government Publication Date: Mar 27, 2024

Comprehensive Environmental Response, Compensation and Liability Information System - CERCLIS: CERCLIS

Superfund is a program administered by the United States Environmental Protection Agency (EPA) to locate, investigate, and clean up the worst hazardous waste sites throughout the United States. CERCLIS is a database of potential and confirmed hazardous waste sites at which the EPA Superfund program has some involvement. It contains sites that are either proposed to be or are on the National Priorities List (NPL) as well as sites that are in the screening and assessment phase for possible inclusion on the NPL. The EPA administers the Superfund program in cooperation with individual states and tribal governments; this database is made available by the EPA.

Government Publication Date: Oct 25, 2013

EPA Report on the Status of Open Dumps on Indian Lands: IODI

Public Law 103-399, The Indian Lands Open Dump Cleanup Act of 1994, enacted October 22, 1994, identified congressional concerns that solid waste open dump sites located on American Indian or Alaska Native (AI/AN) lands threaten the health and safety of residents of those lands and contiguous areas. The purpose of the Act is to identify the location of open dumps on Indian lands, assess the relative health and environment hazards posed by those sites, and provide financial and technical assistance to Indian tribal governments to close such dumps in compliance with Federal standards and regulations or standards promulgated by Indian Tribal governments or Alaska Native entities.

Government Publication Date: Dec 31, 1998

CERCLIS - No Further Remedial Action Planned: CERCLIS NFRAP

An archived site is one at which EPA has determined that assessment has been completed and no further remedial action is planned under the Superfund program at this time. The Archive designation means that, to the best of EPA's knowledge, assessment at a site has been completed and that EPA has determined no further steps will be taken to list this site on the National Priorities List (NPL). This decision does not necessarily mean that there is no hazard associated with a given site; it only means that, based upon available information, the location is not judged to be a potential NPL site.

Government Publication Date: Oct 25, 2013

CERCLIS Liens: CERCLIS LIENS

A Federal Superfund lien exists at any property where EPA has incurred Superfund costs to address contamination ("Superfund site") and has provided notice of liability to the property owner. A Federal CERCLA ("Superfund") lien can exist by operation of law at any site or property at which EPA has spent Superfund monies. This database is made available by the United States Environmental Protection Agency (EPA). This database was provided by the United States Environmental Protection Agency (EPA). Refer to SEMS LIEN as the current data source for Superfund Liens.

Government Publication Date: Jan 30, 2014

RCRA CORRACTS-Corrective Action: RCRA CORRACTS

RCRA Info is the U.S. Environmental Protection Agency's (EPA) comprehensive information system, providing access to data supporting the Resource Conservation and Recovery Act (RCRA) of 1976 and the Hazardous and Solid Waste Amendments (HSWA) of 1984. At these sites, the Corrective Action Program ensures that cleanups occur. EPA and state regulators work with facilities and communities to design remedies based on the contamination, geology, and anticipated use unique to each site.

Government Publication Date: Apr 8, 2024

RCRA non-CORRACTS TSD Facilities: RCRA TSD

RCRA Info is the U.S. Environmental Protection Agency's (EPA) comprehensive information system, providing access to data supporting the Resource Conservation and Recovery Act (RCRA) of 1976 and the Hazardous and Solid Waste Amendments (HSWA) of 1984. This database includes Non-Corrective Action sites that have indicated engagement in the treatment, storage, or disposal of hazardous waste which requires a RCRA hazardous waste permit.

Government Publication Date: Apr 8, 2024

RCRA Generator List: RCRA LQG

RCRA Info is the U.S. Environmental Protection Agency's (EPA) comprehensive information system, providing access to data supporting the Resource Conservation and Recovery Act (RCRA) of 1976 and the Hazardous and Solid Waste Amendments (HSWA) of 1984. RCRA Info replaces the data recording and reporting abilities of the Resource Conservation and Recovery Information System (RCRIS) and the Biennial Reporting System (BRS). A hazardous waste generator is any person or site whose processes and actions create hazardous waste (see 40 CFR 260.10). Large Quantity Generators (LQGs) generate 1,000 kilograms per month or more of hazardous waste or more than one kilogram per month of acutely hazardous waste.

Government Publication Date: Apr 8, 2024

RCRA Small Quantity Generators List: RCRA SQG

RCRA Info is the U.S. Environmental Protection Agency's (EPA) comprehensive information system, providing access to data supporting the Resource Conservation and Recovery Act (RCRA) of 1976 and the Hazardous and Solid Waste Amendments (HSWA) of 1984. RCRA Info replaces the data recording and reporting abilities of the Resource Conservation and Recovery Information System (RCRIS) and the Biennial Reporting System (BRS). A hazardous waste generator is any person or site whose processes and actions create hazardous waste (see 40 CFR 260.10). Small Quantity Generators (SQGs) generate more than 100 kilograms, but less than 1,000 kilograms, of hazardous waste per month.

Government Publication Date: Apr 8, 2024

RCRA Very Small Quantity Generators List: RCRA VSQG

RCRA Info is the U.S. Environmental Protection Agency's (EPA) comprehensive information system, providing access to data supporting the Resource Conservation and Recovery Act (RCRA) of 1976 and the Hazardous and Solid Waste Amendments (HSWA) of 1984. A hazardous waste generator is any person or site whose processes and actions create hazardous waste (see 40 CFR 260.10). Very Small Quantity Generators (VSQG) generate 100 kilograms or less per month of hazardous waste, or one kilogram or less per month of acutely hazardous waste. Additionally, VSQG may not accumulate more than 1,000 kilograms of hazardous waste at any time.

Government Publication Date: Apr 8, 2024

RCRA Non-Generators: RCRA NON GEN

RCRA Info is the U.S. Environmental Protection Agency's (EPA) comprehensive information system, providing access to data supporting the Resource Conservation and Recovery Act (RCRA) of 1976 and the Hazardous and Solid Waste Amendments (HSWA) of 1984. RCRA Info replaces the data recording and reporting abilities of the Resource Conservation and Recovery Information System (RCRIS) and the Biennial Reporting System (BRS). A hazardous waste generator is any person or site whose processes and actions create hazardous waste (see 40 CFR 260.10). Non-Generators do not presently generate hazardous waste.

Government Publication Date: Apr 8, 2024

RCRA Sites with Controls: RCRA CONTROLS

List of Resource Conservation and Recovery Act (RCRA) facilities with institutional controls in place. RCRA gives the U.S. Environmental Protection Agency (EPA) the authority to control hazardous waste from the "cradle-to-grave." This includes the generation, transportation, treatment, storage, and disposal of hazardous waste. RCRA also set forth a framework for the management of non-hazardous solid wastes. The 1986 amendments to RCRA enabled EPA to address environmental problems that could result from underground tanks storing petroleum and other hazardous substances.

Government Publication Date: Apr 8, 2024

Federal Engineering Controls-ECs: FED ENG

List of Engineering controls (ECs) made availabe by the United States Environmental Protection Agency (EPA). ECs encompass a variety of engineered and constructed physical barriers (e.g., soil capping, sub-surface venting systems, mitigation barriers, fences) to contain and/or prevent exposure to contamination on a property. The EC listing includes remedy component data from Superfund decision documents for applicable sites on the final or deleted on the National Priorities List (NPL); and sites with a Superfund Alternative Approach (SAA) Agreement in place. The only sites included that are not on the NPL; proposed for NPL; or removed from proposed NPL, are those with an SAA Agreement in place.

Government Publication Date: Apr 22, 2024

Federal Institutional Controls- ICs: FED INST

List of Institutional controls (ICs) made available by the United States Environmental Protection Agency (EPA). ICs are non-engineered instruments, such as administrative and legal controls, that help minimize the potential for human exposure to contamination and/or protect the integrity of the remedy. Although it is EPA's expectation that treatment or engineering controls will be used to address principal threat wastes and that groundwater will be returned to its beneficial use whenever practicable, ICs play an important role in site remedies because they reduce exposure to contamination by limiting land or resource use and guide human behavior at a site. The IC listing includes remedy component data from Superfund decision documents for applicable sites on the final or deleted on the National Priorities List (NPL); and sites with a Superfund Alternative Approach (SAA) Agreement in place. The only sites included that are not on the NPL; proposed for NPL; or removed from proposed NPL, are those with an SAA Agreement in place.

Government Publication Date: Apr 22, 2024

Land Use Control Information System: LUCIS

The LUCIS database is maintained by the U.S. Department of the Navy and contains information for former Base Realignment and Closure (BRAC) properties across the United States.

Government Publication Date: Sep 1, 2006

Institutional Control Boundaries at NPL sites: NPL IC

Boundaries of Institutional Control areas at sites on the United States Environmental Protection Agency (EPA)'s National Priorities List, or Proposed or Deleted, made available by the EPA's Shared Enterprise Geodata and Services (SEGS). United States Environmental Protection Agency (EPA)'s National Priorities List of the most serious uncontrolled or abandoned hazardous waste sites identified for possible long-term remedial action under the Superfund program. Institutional controls are non-engineered instruments such as administrative and legal controls that help minimize the potential for human exposure to contamination and/or protect the integrity of the remedy.

Government Publication Date: Apr 22, 2024

Emergency Response Notification System: ERNS 1982 TO 1986

Database of oil and hazardous substances spill reports controlled by the National Response Center. The primary function of the National Response Center is to serve as the sole national point of contact for reporting oil, chemical, radiological, biological, and etiological discharges into the environment anywhere in the United States and its territories.

Government Publication Date: 1982-1986

Emergency Response Notification System: ERNS 1987 TO 1989

Database of oil and hazardous substances spill reports controlled by the National Response Center. The primary function of the National Response Center is to serve as the sole national point of contact for reporting oil, chemical, radiological, biological, and etiological discharges into the environment anywhere in the United States and its territories.

Government Publication Date: 1987-1989

Emergency Response Notification System: ERNS

Database of oil and hazardous substances spill reports made available by the United States Coast Guard National Response Center (NRC). The NRC fields initial reports for pollution and railroad incidents and forwards that information to appropriate federal/state agencies for response. These data contain initial incident data that has not been validated or investigated by a federal/state response agency.

Government Publication Date: Feb 20, 2024

The Assessment, Cleanup and Redevelopment Exchange System (ACRES) Brownfield Database: FED BROWNFIELDS

Brownfields are real property, the expansion, redevelopment, or reuse of which may be complicated by the presence or potential presence of a hazardous substance, pollutant, or contaminant. Cleaning up and reinvesting in these properties protects the environment, reduces blight, and takes development pressures off greenspaces and working lands. This data is provided by the United States Environmental Protection Agency (EPA) and includes Brownfield sites from the Cleanups in My Community (CIMC) web application.

Government Publication Date: Feb 7, 2024

FEMA Underground Storage Tank Listing: FEMA UST

The Federal Emergency Management Agency (FEMA) of the Department of Homeland Security maintains a list of FEMA owned underground storage tanks.

Government Publication Date: Dec 31, 2017

Facility Response Plan: FRP

This listing contains facilities that have submitted Facility Response Plans (FRPs) to the U.S. Environmental Protection Agency (EPA). Facilities that could reasonably be expected to cause "substantial harm" to the environment by discharging oil into or on navigable waters are required to prepare and submit FRPs. Harm is determined based on total oil storage capacity, secondary containment and age of tanks, oil transfer activities, history of discharges, proximity to a public drinking water intake or sensitive environments. This listing includes FRP facilities from an applicable EPA FOIA file and Homeland Infrastructure Foundation-Level Data (HIFLD) data file.

Government Publication Date: Jan 9, 2024

Delisted Facility Response Plans: DELISTED FRP

Facilities that once appeared in - and have since been removed from - the list of facilities that have submitted Facility Response Plans (FRP) to EPA. Facilities that could reasonably be expected to cause "substantial harm" to the environment by discharging oil into or on navigable waters are required to prepare and submit Facility Response Plans (FRPs). Harm is determined based on total oil storage capacity, secondary containment and age of tanks, oil transfer activities, history of discharges, proximity to a public drinking water intake or sensitive environments.

Government Publication Date: Jan 9, 2024

Historical Gas Stations: HIST GAS STATIONS

This historic directory of service stations is provided by the Cities Service Company. The directory includes Cities Service filling stations that were located throughout the United States in 1930.

Government Publication Date: Jul 1, 1930

Petroleum Refineries: REFN

List of petroleum refineries from the U.S. Energy Information Administration (EIA) Refinery Capacity Report. Includes operating and idle petroleum refineries (including new refineries under construction) and refineries shut down during the previous year located in the 50 States, the District of Columbia, Puerto Rico, the Virgin Islands, Guam, and other U.S. possessions. Survey locations adjusted using public data.

Government Publication Date: Feb 28, 2024

Petroleum Product and Crude Oil Rail Terminals: BULK TERMINAL

A list of petroleum product and crude oil rail terminals from the U.S. Energy Information Administration (EIA), as well as petroleum terminals sourced from the Federal Communications Commission Data hosted by the Homeland Infrastructure Foundation-Level Database. Data includes operable bulk petroleum product terminals with a total bulk shell storage capacity of 50,000 barrels or more, and/or the ability to receive volumes from tanker, barge, or pipeline; also rail terminals handling the loading and unloading of crude oil with activity between 2017 and 2018. EIA petroleum product terminal data comes from the EIA-815 Bulk Terminal and Blender Report, which includes working, shell in operation, and shell idle for several major product groupings.

Government Publication Date: Sep 22, 2023

LIEN on Property: SEMS LIEN

The U.S. Environmental Protection Agency's (EPA) Superfund Enterprise Management System (SEMS) provides Lien details on applicable properties, such as the Superfund lien on property activity, the lien property information, and the parties associated with the lien.

Government Publication Date: Mar 27, 2024

Superfund Decision Documents: SUPERFUND ROD

This database contains a list of decision documents for Superfund sites. Decision documents serve to provide the reasoning for the choice of (or) changes to a Superfund Site cleanup plan. The decision documents include completed Records of Decision (ROD), ROD Amendments, Explanations of Significant Differences (ESD) for active and archived sites stored in the Superfund Enterprise Management System (SEMS), along with other associated memos and files. This information is maintained and made available by the U.S. Environmental Protection Agency.

Government Publication Date: Mar 27, 2024

Formerly Utilized Sites Remedial Action Program: DOE FUSRAP

The U.S. Department of Energy (DOE) established the Formerly Utilized Sites Remedial Action Program (FUSRAP) in 1974 to remediate sites where radioactive contamination remained from the Manhattan Project and early U.S. Atomic Energy Commission (AEC) operations. The DOE Office of Legacy Management (LM) established long-term surveillance and maintenance (LTS&M) requirements for remediated FUSRAP sites. DOE evaluates the final site conditions of a remediated site on the basis of risk for different future uses. DOE then confirms that LTS&M requirements will maintain protectiveness.

Government Publication Date: Mar 4, 2017

State

Superfund Waste Cleanup & State-Funded Action Sites: SHWS

List of hazardous waste cleanup sites participating in various federal and state funded cleanup programs. Florida's State-Funded Action Sites and Superfund Waste Cleanup Sites lists are maintained and made available by the Florida Department of Environmental Protection (FDEP). This database is state equivalent CERCLIS.

Government Publication Date: Apr 3, 2024

Delisted State-Funded Action Sites: DELISTED SHWS

This database contains a list of closed hazardous waste sites of various federal and state funded cleanup programs that were removed from the Florida Department of Environmental Protection (FDEP).

Government Publication Date: Apr 3, 2024

ERIC Waste Cleanup: ERIC

Environmental Restoration Integrated Cleanup (ERIC) is a single database for tracking contaminated site cleanup activities in the Florida Department of Environmental Protection (DEP)'s Division of Waste Management (DWM). Includes records from 11 different DEP data systems, allowing tracking of a contaminated site throughout the course of cleanup regardless of which program area took the lead.

Government Publication Date: May 28, 2024

Florida Department of Environmental Protection Cleanup Sites: CLEANUP DEP

The Cleanup Sites layer feeds the FDEP's Contamination Locator Map (CLM). It provides locations and document links for sites currently in the cleanup process and sites awaiting cleanup funding. Cleanup programs include: Brownfields, Petroleum, EPA Superfund (CERCLA), Drycleaning, Responsible Party Cleanup, State Funded Cleanup, State Owned Lands Cleanup and Hazardous Waste Cleanup.

Government Publication Date: May 29, 2024

Waste Cleanup Responsible Party Sites: WCRPS

List of Open, Closed, and Inactive Waste Cleanup Responsible Party sites made available by the Florida Department of Environmental Protection.

Government Publication Date: Apr 11, 2021

Delisted Waste Cleanup Sites: DELISTED WCP

List of sites which once appeared on - and have since been removed from - the list of Waste Cleanup Sites made available by the Florida Department of Environmental Protection.

Government Publication Date: Mar 8, 2024

Solid Waste Facilities and Landfills: SWF/LF

The Solid Waste Facility Inventory Report made available by the Florida Department of Environmental Protection (FDEP) includes all types of authorized and unauthorized facilities: municipal solid waste, landfills, dumps, construction and demolition disposal, recycling facilities, and more.

Government Publication Date: Dec 4, 2023

Leaking Tanks: LST

The Storage Tank Regulation Section is part of the Petroleum Restoration Program in the Florida Department of Environmental Protection (FDEP)s Division of Waste Management. In 1983, Florida was one of the first states in the union to pass legislation and adopt rules for underground and aboveground storage tank systems. Since then, over 28,000 facilities have reported discharges of petroleum products from storage tank systems. Florida relies on groundwater for about 92 percent of its drinking water needs, and has some of the most stringent rules in the country.

Government Publication Date: Apr 22, 2024

Delisted Leaking Tanks: DELISTED LST

Whereas Leaking Tanks (LST) includes only facilities which currently have contamination as recorded by the Florida Department of Environmental Protection, this list contains facilities which were once included in LST data but no longer appear on the list made available by FDEP. Facilities may be removed from the current LST list because the discharge has been cleaned up, or the discharge is not required for 62-770.

Government Publication Date: Apr 24, 2024

Underground Storage Tanks: UST

List of Underground Storage Tank facilities made available by the Florida Department of Environmental Protection (FL DEP). Includes facilities tracked for active storage tanks, storage tank history, or petroleum cleanup activity. In an effort to minimize the occurrence and environmental risks of releases and discharges, FDEP administers standards pertaining to the construction, installation, operation, maintenance, repair, closure, and disposal of underground storage tank systems that store regulated substances.

Government Publication Date: Mar 7, 2024

Aboveground Storage Tanks: AST

List of Aboveground Storage Tank facilities made available by the Florida Department of Environmental Protection (FL DEP). Includes facilities tracked for active storage tanks, storage tank history, or petroleum cleanup activity.The Florida Department of Environmental Protection (FDEP) provides standards for aboveground storage tanks (ASTs) that have individual storage tank capacities greater than 550 gallons. The state also regulates the registration, construction, installation, operation, maintenance, repair, closure, and disposal of storage tank systems that store regulated substances.

Government Publication Date: Mar 7, 2024

Storage Tank Facilities: TANK

List of storage tank facilities made available by the Florida Department of Environmental Protection (FL DEP) for which tank information is not available. In the case of closed facilities - where all tanks have been removed or closed, and there is also no petroleum discharge or on-going cleanup activity - the owner data may not be current, but rather would represent the most recent information made available to FL DEP.

Government Publication Date: Mar 7, 2024

Delisted AST UST Storage Tanks: DEL UST AST TANK

This database contains a list of closed UST and AST storage tank sites that were removed from the Florida Department of Environmental Protection (FDEP) storage tank database.

Government Publication Date: Jul 2, 2015

Delisted Storage Tanks: DEL STORAGE TANK

List of sites that once appeared on - and have since been removed from - the list of UST and AST storage tank facilities made available by the Florida Department of Environmental Protection.

Government Publication Date: Mar 25, 2024

Federal Facilities Listing: FF TANKS

The Florida Department of Environmental Protection (FDEP) Storage Tank Program registers facilities and storage tanks where aboveground or underground storage tanks store pollutants, hazardous substances, and/or mineral acid substances regulated by Chapter 62-761, Florida Administrative Code, or when aboveground storage tanks or compression vessels store a hazardous substance which requires registration according to Chapter 376, Florida Statutes.

Government Publication Date: Mar 25, 2024

Storage Tank/Contaminated Facility Search: STCS

List of facilities and tanks in the Florida Department of Environmental Protection (FDEP) Bureau of Petroleum Storage Systems Storage Tank/Contaminated Facility Search. Note that tank details do not appear for facilities for which all tanks have been removed.

Government Publication Date: Apr 24, 2024

Institutional Controls Registry: INST

The Institutional Controls registry is maintained by the Florida Department of Environmental Protection (FDEP). The registry aims to help preserve adequate protection of contaminated soil regions and help to minimize any chances of exposure.

Government Publication Date: Mar 7, 2024

Engineering Controls: ENG

A listing of all engineering controls that are in place to eliminate or reduce the potential for contaminant migration and exposure to contaminants. These controls may include caps, barriers, guards or fences. The list is maintained by the Florida Department of Environmental Protection (FDEP).

Government Publication Date: Mar 7, 2024

Voluntary Cleanup Sites: VCP

A listing of active and closed voluntary cleanup sites registered by the Florida Department of Environmental Protection (FDEP).

Government Publication Date: Jul 1, 2022

Brownfield Sites: BROWNFIELDS

Brownfields are defined by the Florida Department of Environmental Protection (FDEP) as abandoned, idled, or underused industrial and commercial facilities where expansion or redevelopment is complicated by real or perceived environmental contamination. This is a list of sites within designated Brownfield Areas within Florida where Brownfield Site Rehabilitation Agreement (BSRA)s have been executed between FDEP and a responsible party.

Government Publication Date: Jan 16, 2024

Brownfield Areas: BROWNFIELD AREA

Brownfields are defined by the Florida Department of Environmental Protection (FDEP) as abandoned, idled, or underused industrial and commercial facilities where expansion or redevelopment is complicated by real or perceived environmental contamination. This is a list of Brownfield Areas, defined by the FDEP as contiguous areas of one or more brownfield sites, some of which may not be contaminated, that have been designated as such by a local government resolution. Such areas may include all or portions of community redevelopment areas, enterprise zones, empowerment zones, other such designated economically deprived communities and areas, and Environmental Protection Agency (EPA) designated brownfield pilot projects. Because a variety of sources and methods were used to derive information for this data, locations are approximate.

Government Publication Date: Apr 2, 2024

Hazardous Waste Facility List: HAZ WASTE FAC

List of Hazardous Waste Financial Assurance Facilities made available by the Division of Waste Management of the Florida Department of Environmental Protection (FDEP). The FDEP's Hazardous waste financial responsibility requirements exist to ensure that certain hazardous waste facilities and transporters have the financial resources available to provide for closure, postclosure and corrective action requirements and/or pay for bodily injury or property damage that might result from accidents, spills or other unexpected events, known as liabilities. These closure, postclosure, corrective action and liability requirements are called financial assurance.

Government Publication Date: Apr 3, 2024

Tribal

Leaking Underground Storage Tanks on Tribal/Indian Lands: INDIAN LUST

This list of leaking underground storage tanks (LUSTs) on Tribal/Indian Lands in Region 4, which includes Florida, is made available by the United States Environmental Protection Agency (EPA).

Government Publication Date: Oct 25, 2023

Underground Storage Tanks on Tribal/Indian Lands: INDIAN UST

This list of underground storage tanks (USTs) on Tribal/Indian Lands in Region 4, which includes Florida, is made available by the United States Environmental Protection Agency (EPA).

Government Publication Date: Oct 25, 2023

Delisted Tribal Leaking Storage Tanks: DELISTED INDIAN LST

Leaking Underground Storage Tank (LUST) facilities which once appeared on - and have since been removed from - the Regional Tribal/Indian LUST lists made available by the United States Environmental Protection Agency (EPA).

Government Publication Date: Oct 25, 2023

Delisted Tribal Underground Storage Tanks: DELISTED INDIAN UST

Underground Storage Tank (UST) facilities which once appeared on - and have since been removed from - the Regional Tribal/Indian UST lists made available by the United States Environmental Protection Agency (EPA).

Government Publication Date: Oct 25, 2023

County

No County databases were selected to be included in the search.

Additional Environmental Record Sources

Federal

PFAS Greenhouse Gas Emissions Data: PFAS GHG

The U.S. Environmental Protection Agency's Greenhouse Gas Reporting Program (GHGRP) collects Greenhouse Gas (GHG) data from large emitting facilities (25,000 metric tons of carbon dioxide equivalent (CO_2e) per year), and suppliers of fossil fuels and industrial gases that results in GHG emissions when used. Includes GHG emissions data for facilities that emit or have emitted since 2010 chemicals identified in EPA's CompTox Chemicals Dashboard list of PFAS without explicit structures and list of PFAS structures by DSSTox. PFAS emissions data has been identified for facilities engaged in the following industrial processes: Aluminum Production (GHGRP Subpart F), HCFC-22 Production and HFC-23 Destruction (Subpart O), Electronics Manufacturing (Subpart I), Fluorinated Gas Production (Subpart L), Magnesium Production (Subpart T), Electrical Transmission and Distribution Equipment Use (Subpart DD), and Manufacture of Electric Transmission and Distribution Equipment (Subpart SS). Over time, other industrial processes with required GHGRP reporting may include PFAS emissions data and the list of reportable gases may change over time.

Government Publication Date: May 9, 2024

On-Scene Coordinator Response Sites: OSC RESPONSE

This list of On-Scene Coordinator (OSC) Response Sites is provided by the U.S. Environmental Protection Agency (EPA). OSCs are the federal officials responsible for monitoring or directing responses to all oil spills and hazardous substance releases reported to the federal government. OSCs coordinate all federal efforts with, and provide support and information to local, state, and regional response communities. An OSC is an agent of either EPA or the U.S. Coast Guard (USCG), depending on where the incident occurs. EPA's OSCs have primary responsibility for spills and releases to inland areas and waters. USCG OSCs have responsibility for coastal waters and the Great Lakes. In general, an OSC has the following key responsibilities during and after a response: Assessment, Monitoring, Response Assistance, and Evaluation.

Government Publication Date: Apr 4, 2024

Facility Registry Service/Facility Index: FINDS/FRS

The Facility Registry Service (FRS) is a centrally managed database that identifies facilities, sites, or places subject to environmental regulations or of environmental interest. FRS creates high-quality, accurate, and authoritative facility identification records through rigorous verification and management procedures that incorporate information from program national systems, state master facility records, and data collected from EPA's Central Data Exchange registrations and data management personnel. This list is made available by the U.S. Environmental Protection Agency (EPA).

Government Publication Date: Feb 9, 2024

Toxics Release Inventory (TRI) Program: TRIS

The U.S. Environmental Protection Agency's Toxics Release Inventory (TRI) is a database containing data on disposal or other releases of toxic chemicals from U.S. facilities and information about how facilities manage those chemicals through recycling, energy recovery, and treatment. There are currently 770 individually listed chemicals and 33 chemical categories covered by the TRI Program. Facilities that manufacture, process or otherwise use these chemicals in amounts above established levels must submit annual reporting forms for each chemical. Note that the TRI chemical list does not include all toxic chemicals used in the U.S. One of TRI's primary purposes is to inform communities about toxic chemical releases to the environment. This database includes TRI Reporting Data for calendar years 1987 through 2021 and Preliminary Data for 2022.

Government Publication Date: Sep 20, 2023

PFOA/PFOS Contaminated Sites: PFAS NPL

This list of Superfund Sites with Per- and Polyfluoroalkyl Substances (PFAS) detections is made available by the U.S. Environmental Protection Agency (EPA) in their PFAS Analytic Tools data, previously the list was obtained by EPA FOIA requests. EPA's Office of Land and Emergency Management and EPA Regional Offices maintain what is known about site investigations, contamination, and remedial actions under the Comprehensive Environmental Response, Compensation, and Liability Act (CERCLA) where PFAS is present in the environment. Limitations: Detections of PFAS at National Priorities List (NPL) sites do not mean that people are at risk from PFAS, are exposed to PFAS, or that the site is the source of the PFAS. The information in the Superfund NPL and Superfund Alternative Agreement (SAA) PFAS detection site list is years old and may not be accurate today. Site information such as site name, site ID, and location has been confirmed for accuracy; however, PFAS-related information such as media sampled, drinking water being above the health advisory, or mitigation efforts has not been verified. For Federal Facilities data, the other Federal agencies (OFA) are the lead agency for their data and provided them to EPA.

Government Publication Date: Mar 19, 2024

Federal Agency Locations with Known or Suspected PFAS Detections: PFAS FED SITES

List of Federal agency locations with known or suspected detections of Per- and Polyfluoroalkyl Substances (PFAS), made available by the U.S. Environmental Protection Agency (EPA) in their PFAS Analytic Tools data. EPA outlines that these data are gathered from several federal entities, such as the Federal Superfund program, Department of Defense (DOD), National Aeronautics and Space Administration, Department of Transportation, and Department of Energy. The dates this data was extracted for the PFAS Analytic Tools range from 2022 to 2024. Sites on this list do not necessarily reflect the source/s of PFAS contamination and detections do not indicate level of risk or human exposure at the site. Agricultural notifications in this data are limited to DOD sites only. At this time, the EPA is aware that this list is not comprehensive of all Federal agencies.

Government Publication Date: Apr 1, 2024

SSEHRI PFAS Contamination Sites: PFAS SSEHRI

This PFAS Contamination Site Tracker database is compiled by the Social Science Environmental Health Research Institute (SSEHRI) at Northeastern University. According to the SSEHRI, the database records qualitative and quantitative data from each known site of PFAS contamination, including timeline of discovery, sources, levels, health impacts, community response, and government response. The goal of this database is to compile information and support public understanding of the rapidly unfolding issue of PFAS contamination. All data presented was extracted from government websites, news articles, or publicly available documents, and this is cited in the tracker. Locations for the Known PFAS Contamination Sites are sourced from the PFAS Sites and Community Resources Map, credited to the Northeastern University's PFAS Project Lab, Silent Spring Institute, and the PFAS-REACH team. Disclaimer: The source conveys the data undergoes regular updates as new information becomes available, some sites may be missing and/or contain information that is incorrect or outdated, as well as their information represents all contamination sites SSEHRI is aware of, not all possible contamination sites. This data is not intended to be used for legal purposes. Access the following source link for the most current information: https://pfasproject.com/pfas-sites-and-community-resources/

Government Publication Date: May 19, 2023

National Response Center PFAS Spills: ERNS PFAS

This Per- and Poly-Fluoroalkyl Substances (PFAS) Spills dataset is made available via the U.S. Environmental Protection Agency's (EPA) PFAS Analytic Tools. The National Response Center (NRC), operated by the U.S. Coast Guard, is the designated federal point of contact for reporting all oil, chemical, and other discharges into the environment, for the United States and its territories. This dataset contains NRC spill information from 1990 to the present that is restricted to records associated with PFAS and PFAS-containing materials. Incidents are filtered to include only records with a "Material Involved" or "Incident Description" related to Aqueous Film Forming Foam (AFFF). The keywords used to filter the data included "AFFF," "Fire Fighting Foam," "Aqueous Film Forming Foam," "Fire Suppressant Foam, "PFAS," "PERFL," "PFOA," "PFOS," and "Genx." Limitations: The data from the NRC website contains initial incident data that has not been validated or investigated by a federal/state response agency. Keyword searches may misidentify some incident reports that do not contain PFAS. This dataset should also not be considered to be exhaustive of all PFAS spills/release incidents.

Government Publication Date: Apr 17, 2024

PFAS NPDES Discharge Monitoring: PFAS NPDES

This list of National Pollutant Discharge Elimination System (NPDES) permitted facilities with required monitoring for Per- and Polyfluoroalkyl (PFAS) Substances is made available via the U.S. Environmental Protection Agency (EPA)'s PFAS Analytic Tools. Any point-source wastewater discharger to waters of the United States must have a NPDES permit, which defines a set of parameters for pollutants and monitoring to ensure that the discharge does not degrade water quality or impair human health. This list includes NPDES permitted facilities associated with permits that monitor for Per- and Polyfluoroalkyl Substances (PFAS), limited to the years 2007 - present. EPA further advises the following regarding these data: currently, fewer than half of states have required PFAS monitoring for at least one of their permittees, and fewer states have established PFAS effluent limits for permittees. For states that may have required monitoring, some reporting and data transfer issues may exist on a state-by-state basis.

Government Publication Date: May 6, 2024

Perfluorinated Alkyl Substances (PFAS) from Toxic Release Inventory: PFAS TRI

List of Toxics Release Inventory (TRI) facilities at which the reported chemical is a per- or polyfluoroalkyl (PFAS) substance included in the U.S. Environmental Protection Agency's (EPA) consolidated PFAS Master List of PFAS Substances. Encompasses Toxics Release Inventory records included in the EPA PFAS Analytic Tools. The EPA's TRI database currently tracks information on disposal or releases of 770 individually listed toxic chemicals and 33 chemical categories from thousands of U.S. facilities and details about how facilities manage those chemicals through recycling, energy recovery, and treatment. This listing includes TRI Reporting Data for calendar years 1987 through 2021 and Preliminary Data for 2022.

Government Publication Date: Sep 20, 2023

Perfluorinated Alkyl Substances (PFAS) Water Quality: PFAS WATER

The Water Quality Portal (WQP) is a cooperative service sponsored by the United States Geological Survey (USGS), the Environmental Protection Agency (EPA), and the National Water Quality Monitoring Council (NWQMC). This listing includes records from the Water Quality Portal where the characteristic (environmental measurement) is in the Environmental Protection Agency (EPA)'s consolidated Master List of PFAS Substances.

Government Publication Date: Jul 20, 2020

PFAS TSCA Manufacture and Import Facilities: PFAS TSCA

The U.S. Environmental Protection Agency (EPA) issued the Chemical Data Reporting (CDR) Rule under the Toxic Substances Control Act (TSCA) and requires chemical manufacturers and facilities that manufacture or import chemical substances to report data to EPA. This list is specific only to TSCA Manufacture and Import Facilities with reported per- and poly-fluoroalkyl (PFAS) substances. Data file is sourced from EPA's PFAS Analytic Tools TSCA dataset which includes CDR/Inventory Update Reporting data from 1998 up to 2020. Disclaimer: This data file includes production and importation data for chemicals identified in EPA's CompTox Chemicals Dashboard list of PFAS without explicit structures and list of PFAS structures in DSSTox. Note that some regulations have specific chemical structure requirements that define PFAS differently than the lists in EPA's CompTox Chemicals Dashboard. Reporting information on manufactured or imported chemical substance amounts should not be compared between facilities, as some companies claim Chemical Data Reporting Rule data fields for PFAS information as Confidential Business Information.

Government Publication Date: Jan 5, 2023

PFAS Waste Transfers from RCRA e-Manifest : PFAS E-MANIFEST

This Per- and Poly-Fluoroalkyl Substances (PFAS) Waste Transfers dataset is made available via the U.S. Environmental Protection Agency's (EPA) PFAS Analytic Tools. Every shipment of hazardous waste in the U.S. must be accompanied by a shipment manifest, which is a critical component of the cradle-to-grave tracking of wastes mandated by the Resource Conservation and Recovery Act (RCRA). According to the EPA, currently no Federal Waste Code exists for any PFAS compounds. To work around the lack of PFAS waste codes in the RCRA database, EPA developed the PFAS Transfers dataset by mining e-Manifest records containing at least one of these common PFAS keywords: • PFAS • PFOA • PFOS • PERFL • AFFF • GENX • GEN-X (plus the Vermont state-specific waste codes). Limitations: Amount or concentration of PFAS being transferred cannot be determined from the manifest information. Keyword searches may misidentify some manifest records that do not contain PFAS. This dataset should also not be considered to be exhaustive of all PFAS waste transfers.

Government Publication Date: Apr 29, 2024

PFAS Industry Sectors: PFAS IND

This Per- and Poly-Fluoroalkyl Substances (PFAS) Industry Sectors dataset is made available via the U.S. Environmental Protection Agency's (EPA) PFAS Analytic Tools. The EPA developed the dataset from various sources that show which industries may be handling PFAS including: EPA's Enforcement and Compliance History Online (ECHO) records restricted to potential PFAS-handling industry sectors; ECHO records for Fire Training Sites identified where fire-fighting foam may have been used in training exercises; and 14 CFR Part 139 Airports compiled from historic and current records from the FAA Airport Data and Information Portal. Since July 2006, all certificated Part 139 Airports are required to have fire-fighting foam onsite that meet certain military specifications, which to date have been fluorinated (Aqueous Film Forming Foam). Limitations: Inclusion in this dataset does not indicate that PFAS are being manufactured, processed, used, or released by the facility. Listed facilities potentially handle PFAS based on their industrial profile, but are unconfirmed by the EPA. Keyword searches in ECHO for Fire Training sites may misidentify some facilities and should not be considered to be an exhaustive list of fire training facilities in the U.S.

Government Publication Date: Apr 15, 2024

Hazardous Materials Information Reporting System: HMIRS

The Hazardous Materials Incident Reporting System (HMIRS) database contains unintentional hazardous materials release information reported to the U.S. Department of Transportation, Pipeline and Hazardous Materials Safety Administration.

Government Publication Date: Nov 26, 2023

National Clandestine Drug Labs: NCDL

The U.S. Department of Justice ("the Department"), Drug Enforcement Administration (DEA), provides this data as a public service. It contains addresses of some locations where law enforcement agencies reported they found chemicals or other items that indicated the presence of either clandestine drug laboratories or dumpsites. In most cases, the source of the entries is not the Department, and the Department has not verified the entry and does not guarantee its accuracy.

Government Publication Date: Nov 30, 2023

Toxic Substances Control Act: TSCA

The U.S. Environmental Protection Agency (EPA) is amending the Toxic Substances Control Act (TSCA) section 8(a) Inventory Update Reporting (IUR) rule and changing its name to the Chemical Data Reporting (CDR) rule. The CDR enables EPA to collect and publish information on the manufacturing, processing, and use of commercial chemical substances and mixtures (referred to hereafter as chemical substances) on the TSCA Chemical Substance Inventory (TSCA Inventory). This includes current information on chemical substance production volumes, manufacturing sites, and how the chemical substances are used. This information helps the Agency determine whether people or the environment are potentially exposed to reported chemical substances. EPA publishes submitted CDR data that is not Confidential Business Information (CBI). EPA CDR collections occur approximately every four years and reporting requirements change per collection.

Government Publication Date: May 12, 2022

Hist TSCA: HIST TSCA

The Environmental Protection Agency (EPA) is amending the Toxic Substances Control Act (TSCA) section 8(a) Inventory Update Reporting (IUR) rule and changing its name to the Chemical Data Reporting (CDR) rule.
The 2006 IUR data summary report includes information about chemicals manufactured or imported in quantities of 25,000 pounds or more at a single site during calendar year 2005. In addition to the basic manufacturing information collected in previous reporting cycles, the 2006 cycle is the first time EPA collected information to characterize exposure during manufacturing, processing and use of organic chemicals. The 2006 cycle also is the first time manufacturers of inorganic chemicals were required to report basic manufacturing information.

Government Publication Date: Dec 31, 2006

FTTS Administrative Case Listing: FTTS ADMIN

An administrative case listing from the Federal Insecticide, Fungicide, & Rodenticide Act (FIFRA) and Toxic Substances Control Act (TSCA), together known as FTTS. This database was obtained from the Environmental Protection Agency's (EPA) National Compliance Database (NCDB). The FTTS and NCDB was shut down in 2006.

Government Publication Date: Jan 19, 2007

FTTS Inspection Case Listing: FTTS INSP

An inspection case listing from the Federal Insecticide, Fungicide, & Rodenticide Act (FIFRA) and Toxic Substances Control Act (TSCA), together known as FTTS. This database was obtained from the Environmental Protection Agency's (EPA) National Compliance Database (NCDB). The FTTS and NCDB was shut down in 2006.

Government Publication Date: Jan 19, 2007

Potentially Responsible Parties List: PRP

Early in the site cleanup process, the U.S. Environmental Protection Agency (EPA) conducts a search to find the Potentially Responsible Parties (PRPs). The EPA looks for evidence to determine liability by matching wastes found at the site with parties that may have contributed wastes to the site. This listing contains PRPs, Noticed Parties, at sites in the EPA's Superfund Enterprise Management System (SEMS).

Government Publication Date: Apr 22, 2024

State Coalition for Remediation of Drycleaners Listing: SCRD DRYCLEANER

The State Coalition for Remediation of Drycleaners (SCRD) was established in 1998, with support from the U.S. Environmental Protection Agency (EPA) Office of Superfund Remediation and Technology Innovation. Coalition members are states with mandated programs and funding for drycleaner site remediation. Current members are Alabama, Connecticut, Florida, Illinois, Kansas, Minnesota, Missouri, North Carolina, Oregon, South Carolina, Tennessee, Texas, and Wisconsin. Since 2017, the SCRD no longer maintains this data, refer to applicable state source data where available.

Government Publication Date: Nov 08, 2017

Integrated Compliance Information System (ICIS): ICIS

The Integrated Compliance Information System (ICIS) database contains integrated enforcement and compliance information across most of U.S. Environmental Protection Agency's (EPA) programs. The vision for ICIS is to replace EPA's independent databases that contain enforcement data with a single repository for that information. Currently, ICIS contains all Federal Administrative and Judicial enforcement actions and a subset of the Permit Compliance System (PCS), which supports the National Pollutant Discharge Elimination System (NPDES). This information is maintained by the EPA Headquarters and at the Regional offices. A future release of ICIS will completely replace PCS and will integrate that information with Federal actions already in the system. ICIS also has the capability to track other activities that support compliance and enforcement programs, including incident tracking, compliance assistance, and compliance monitoring.

Government Publication Date: Aug 26, 2023

Drycleaner Facilities: FED DRYCLEANERS

A list of drycleaner facilities from Enforcement and Compliance History Online (ECHO) data as made available by the U.S. Environmental Protection Agency (EPA), sourced from the ECHO Exporter file. The EPA tracks facilities that possess NAIC and SIC codes that classify businesses as drycleaner establishments.

Government Publication Date: Jan 20, 2024

Delisted Drycleaner Facilities: DELISTED FED DRY

List of sites removed from the list of Drycleaner Facilities (sites in the EPA's Integrated Compliance Information System (ICIS) with NAIC or SIC codes identifying the business as a drycleaner establishment).

Government Publication Date: Jan 20, 2024

Formerly Used Defense Sites: FUDS

Formerly Used Defense Sites (FUDS) are properties that were formerly owned by, leased to, or otherwise possessed by and under the jurisdiction of the Secretary of Defense prior to October 1986, where the Department of Defense (DOD) is responsible for an environmental restoration. The FUDS Annual Report to Congress (ARC) is published by the U.S. Army Corps of Engineers (USACE). This data is compiled from the USACE's Geospatial FUDS data layers and Homeland Infrastructure Foundation-Level Data (HIFLD) FUDS dataset which applies to the Fiscal Year 2021 FUDS Inventory.

Government Publication Date: May 15, 2023

FUDS Munitions Response Sites: FUDS MRS

Boundaries of Munitions Response Sites (MRS), published with the Formerly Used Defense Sites (FUDS) Annual Report to Congress (ARC) by the U.S. Army Corps of Engineers (USACE). An MRS is a discrete location within a Munitions response area (MRA) that is known to require a munitions response. An MRA means any area on a defense site that is known or suspected to contain unexploded ordnance (UXO), discarded military munitions (DMM), or munitions constituents (MC). This data is compiled from the USACE's Geospatial MRS data layers and Homeland Infrastructure Foundation-Level Data (HIFLD) MRS dataset.

Government Publication Date: May 15, 2023

Former Military Nike Missile Sites: FORMER NIKE

This information was taken from report DRXTH-AS-IA-83A016 (Historical Overview of the Nike Missile System, 12/1984) which was performed by Environmental Science and Engineering, Inc. for the U.S. Army Toxic and Hazardous Materials Agency Assessment Division. The Nike system was deployed between 1954 and the mid-1970's. Among the substances used or stored on Nike sites were liquid missile fuel (JP-4); starter fluids (UDKH, aniline, and furfuryl alcohol); oxidizer (IRFNA); hydrocarbons (motor oil, hydraulic fluid, diesel fuel, gasoline, heating oil); solvents (carbon tetrachloride, trichloroethylene, trichloroethane, stoddard solvent); and battery electrolyte. The quantities of material a disposed of and procedures for disposal are not documented in published reports. Virtually all information concerning the potential for contamination at Nike sites is confined to personnel who were assigned to Nike sites. During deactivation most hardware was shipped to depot-level supply points. There were reportedly instances where excess materials were disposed of on or near the site itself at closure. There was reportedly no routine site decontamination.

Government Publication Date: Dec 2, 1984

PHMSA Pipeline Safety Flagged Incidents: PIPELINE INCIDENT

This list of flagged pipeline incidents is made available by the U.S. Department of Transportation (US DOT) Pipeline and Hazardous Materials Safety Administration (PHMSA). PHMSA regulations require incident and accident reports for five different pipeline system types. Accidents reported on hazardous liquid gravity lines (§195.13) and reporting-regulated-only hazardous liquid gathering lines (§195.15) and incidents reported on Type R gas gathering (§192.8(c)) are not included in the flagged incident file data.

Government Publication Date: May 6, 2024

Material Licensing Tracking System (MLTS): MLTS

A list of sites that store radioactive material subject to the Nuclear Regulatory Commission (NRC) licensing requirements. This list is maintained by the NRC. As of September 2016, the NRC no longer releases location information for sites. Site locations were last received in July 2016.

Government Publication Date: May 11, 2021

Historic Material Licensing Tracking System (MLTS) sites: HIST MLTS

A historic list of sites that have inactive licenses and/or removed from the Material Licensing Tracking System (MLTS). In some cases, a site is removed from the MLTS when the state becomes an "Agreement State". An Agreement State is a State that has signed an agreement with the Nuclear Regulatory Commission (NRC) authorizing the State to regulate certain uses of radioactive materials within the State.

Government Publication Date: Jan 31, 2010

Mines Master Index File: MINES

The Master Index File (MIF) is provided by the United States Department of Labor, Mine Safety and Health Administration (MSHA). This file, which was originally created in the 1970's, contained many Mine-IDs that were invalid. MSHA removes invalid IDs from the MIF upon discovery. MSHA applicable data includes the following: all Coal and Metal/Non-Metal mines under MSHA's jurisdiction since 1/1/1970; mine addresses for all mines in the database except for Abandoned mines prior to 1998 from MSHA's legacy system (addresses may or may not correspond with the physical location of the mine itself); violations that have been assessed penalties as a result of MSHA inspections beginning on 1/1/2000; and violations issued as a result of MSHA inspections conducted beginning on 1/1/2000.

Government Publication Date: Feb 5, 2024

Surface Mining Control and Reclamation Act Sites: SMCRA

An inventory of land and water impacted by past mining (primarily coal mining) is maintained by the Office of Surface Mining Reclamation and Enforcement (OSMRE) to provide information needed to implement the Surface Mining Control and Reclamation Act of 1977 (SMCRA). This inventory contains information on the type and extent of Abandoned Mine Land (AML) impacts, as well as information on the cost associated with the reclamation of those problems. The data is based upon field surveys by State, Tribal, and OSMRE program officials. It is dynamic to the extent that it is modified as new problems are identified and existing problems are reclaimed. Disclaimer: Per the OSMRE, States and tribes who enter their data into eAMLIS (AML Inventory System) may truncate their latitude and longitude so the precise location of usually dangerous AMLs is not revealed in an effort to protect the public from searching for these AMLs, most of which are on private property. If more precise location information is needed, please contact the applicable state/tribe of interest.

Government Publication Date: Jun 13, 2023

Mineral Resource Data System: MRDS

The Mineral Resource Data System (MRDS) is a collection of reports describing metallic and nonmetallic mineral resources throughout the world. Included are deposit name, location, commodity, deposit description, geologic characteristics, production, reserves, resources, and references. This database contains the records previously provided in the Mineral Resource Data System (MRDS) of USGS and the Mineral Availability System/Mineral Industry Locator System (MAS/MILS) originated in the U.S. Bureau of Mines, which is now part of USGS. The USGS has ceased systematic updates of the MRDS database with their focus more recently on deposits of critical minerals while providing a well-documented baseline of historical mine locations from USGS topographic maps.

Government Publication Date: Mar 15, 2016

DOE Legacy Management Sites: LM SITES

The U.S. Department of Energy (DOE) Office of Legacy Management (LM) currently manages radioactive and chemical waste, environmental contamination, and hazardous material at over 100 sites across the U.S. The LM manages sites with diverse regulatory drivers (statutes or programs that direct cleanup and management requirements at DOE sites) or as part of internal DOE or congressionally-recognized programs, such as but not limited to: Formerly Utilized Sites Remedial Action Program (FUSRAP), Uranium Mill Tailings Radiation Control Act (UMTRCA Title I, Tile II), Comprehensive Environmental Response, Compensation, and Liability Act (CERCLA), Resource Conservation and Recovery Act (RCRA), Decontamination and Decommissioning (D&D), Nuclear Waste Policy Act (NWPA). This site listing includes data exported from the DOE Office of LM's Geospatial Environmental Mapping System (GEMS). GEMS Data disclaimer: The DOE Office of LM makes no representation or warranty, expressed or implied, regarding the use, accuracy, availability, or completeness of the data presented herein.

Government Publication Date: Dec 12, 2023

Alternative Fueling Stations: ALT FUELS

This list of alternative fueling stations is sourced from the Alternative Fuels Data Center (AFDC). The U.S. Department of Energy's Office of Energy Efficiency & Renewable Energy launched the AFDC in 1991 as a repository for alternative fuel vehicle performance data, which provides a wealth of information and data on alternative and renewable fuels, advanced vehicles, fuel-saving strategies, and emerging transportation technologies. The data includes Biodiesel (B20 and above), Compressed Natural Gas (CNG), Electric, Ethanol (E85), Hydrogen, Liquefied Natural Gas (LNG), Propane (LPG), and Renewable Diesel (R20 and above) fuel type locations.

Government Publication Date: Apr 30, 2024

Superfunds Consent Decrees: CONSENT DECREES

This list of Superfund consent decrees is provided by the Department of Justice, Environment & Natural Resources Division (ENRD) through a Freedom of Information Act (FOIA) applicable file. This listing includes Cases filed since 2010 limited to the following: Consent Decrees for CERCLA or Superfund Sites filed and/or as proposed within the ENRD's Case Management System (CMS); and applicable ENRD's Environmental Defense Section (EDS) CERCLA Cases with "Consent" in History Note. CMS may not reflect the latest developments in a case, nor can the agency guarantee the accuracy of the data. ENRD Disclaimer: Congress excluded three discrete categories of law enforcement and national security records from the requirements of the FOIA; response is limited to those records that are subject to the requirements of the FOIA; however, this should not be taken as an indication that excluded records do, or do not, exist.

Government Publication Date: Sep 15, 2023

Air Facility System: AFS

This EPA retired Air Facility System (AFS) dataset contains emissions, compliance, and enforcement data on stationary sources of air pollution. Regulated sources cover a wide spectrum; from large industrial facilities to relatively small operations such as dry cleaners. AFS does not contain data on facilities that are solely asbestos demolition and/or renovation contractors, or landfills. ECHO Clean Air Act data from AFS are frozen and reflect data as of October 17, 2014; the EPA retired this system for Clean Air Act stationary sources and transitioned to ICIS-Air.

Government Publication Date: Oct 17, 2014

Registered Pesticide Establishments: SSTS

This national list of active EPA-registered foreign and domestic pesticide and/or device-producing establishments is based on data from the Section Seven Tracking System (SSTS). The Federal Insecticide, Fungicide, and Rodenticide Act (FIFRA) Section 7 requires that each producing establishment must place its EPA establishment number on the label or immediate container of each pesticide, active ingredient or device produced. An EPA establishment number on a pesticide product label identifies the EPA registered location where the product was produced. The list of establishments is made available by the U.S. Environmental Protection Agency (EPA).

Government Publication Date: Feb 29, 2024

Polychlorinated Biphenyl (PCB) Transformers: PCBT

Locations of Transformers Containing Polychlorinated Biphenyls (PCBs) registered with the United States Environmental Protection Agency. PCB transformer owners must register their transformer(s) with EPA. Although not required, PCB transformer owners who have removed and properly disposed of a registered PCB transformer may notify EPA to have their PCB transformer de-registered. Data made available by EPA.

Government Publication Date: Oct 15, 2019

Polychlorinated Biphenyl (PCB) Notifiers: PCB

Facilities included in the national list of facilities that have notified the United States Environmental Protection Agency (EPA) of Polychlorinated Biphenyl (PCB) activities. Any company or person storing, transporting or disposing of PCBs or conducting PCB research and development must notify the EPA and receive an identification number.

Government Publication Date: May 23, 2024

State

Priority Ranking List: PRIORITYCLEAN

The Florida Legislature has established a state-funded program to cleanup properties that are contaminated as a result of the operations of a drycleaning facility or wholesale supply facility (Chapter 376, Florida Statutes). The program is administered by the Florida Department of Environmental Protection (FDEP). The statute was sponsored by the drycleaning industry to address environmental, economic, and liability issues resulting from drycleaning solvent contamination. The program provides limited liability protection to the owner, operator and real property owner of drycleaning or wholesale supply facilities for cleanup of drycleaning solvent contamination if the parties meet the eligibility conditions stated in the law.

Government Publication Date: Mar 8, 2024

Dry Cleaning Facilities: DRYCLEANERS

A listing of dry cleaning facilities registered with the Florida Department of Environmental Protection (FDEP). The information contains facility identification number, site location information, related party (owner) information, and facility type and status. Data is taken from the Storage Tank & Contamination Monitoring database, the registration repository of dry cleaner facility data.

Government Publication Date: Apr 29, 2024

Delisted Dry Cleaning Facilities: DELISTED DRYCLEANERS

List of sites removed from the drycleaners database made available by the Florida Department of Environmental Conservation (DEC).

Government Publication Date: Apr 29, 2024

Historical Dry Cleaners: HISTORICAL DRYC

The Florida Department of Environmental Protection (FDEP) provided this historical database of regulated and non-regulated dry cleaning facilities. These facilities were at one time tracked and registered by the FDEP OCULUS Electronic Document Management System as "drums" in the underground storage tank database.

Government Publication Date: Aug 2, 2013

Oil and Hazardous Materials Incidents: SPILLS

Statewide listing of oil and hazardous materials spills and incidents recorded by the Florida Department of Environmental Protection (FDEP).

Government Publication Date: Feb 27, 2024

Contaminated Sites: DWM CONTAM

Florida Department of Environmental Protection (FDEP) Division of Waste Management (DWM) listing of active or known sites that include sites requiring cleanup but are not actively being worked on due to the agency's lack of funding (primarily petroleum and drycleaning).

Government Publication Date: Jul 14, 2023

Delisted Contaminated Sites: DEL CONTAM SITE

List of sites which were once included on the Florida Department of Environmental Protection (FDEP) Division of Waste Management (DWM)'s Contaminated Sites list. As sites on the Contaminated Sites (CS) list are cleaned up or closed under risk based corrective action, they are removed from the CS list.

Government Publication Date: Sep 30, 2015

Aqueous Film Forming Foam (AFFF): PFAS AFFF

A list of fire fighter training facilities that use or possibly used Aqueous Film Forming Foam (AFFF). This list is made available by the Florida Department of Environmental Protection (DEP).

Government Publication Date: Jan 30, 2024

PFAS Investigation at Federal Facilities: PFAS

List of sites - including Federal Facilities - in Florida at which either a) there has been confirmed or suspected usage of Aqueous Film Forming Foam (AFFF), or b) the Division of Waste Management has identified as a potential source or environmental impact related to per- and polyfluoroalkyl substances (PFAS). The Florida Department of Environmental Protection (DEP) is committed to the protection of the groundwater resources of the state and the public health and safety of residents. The DEP will continue its efforts to investigate and understand PFAS in the environment and the ecological and human health risks associated with PFAS contamination. Listings made available by the Florida Department of Environmental Protection (DEP).

Government Publication Date: Mar 11, 2024

Ground Water Contamination Areas: GW CONTAM

List of areas of known groundwater contamination made available by the Florida Department of Environmental Protection (DEP). 38 counties have been delineated primarily for the agricultural pesticide ethylene dibromide (EDB), and to a much lesser extent, volatile organic and petroleum contaminants. Permitted water wells in these areas must meet specific well construction criteria and water testing prior to well use. This dataset only indicates the presence or absence of specific groundwater contaminants and does not represent all known sources of groundwater contamination in the state of Florida.

Government Publication Date: Jul 12, 2023

Underground Injection Control Wells: UIC

Class I Underground Injection Control (UIC) wells that are currently or were previously active, as well as proposed sites, regulated by the Florida Department of Environmental Protection (FDEP). Class I UIC wells are used to inject nonhazardous waste, hazardous waste (new hazardous waste wells were banned in 1983), or municipal waste below the lowermost underground source of drinking water.

Government Publication Date: Feb 29, 2024

Well Surveillance Program Facilities: WELL SURVEILLANCE

List of facilities made available by the Florida Health Well Surveillance group. The Well Surveillance group manages several programs to identify and monitor areas in Florida where contaminated drinking water is suspected and may pose a threat to public health. The section coordinates with the County Health Departments (CHDs) to locate potable wells and conduct water sampling for contaminants of concern. The Well Surveillance Section is composed of the State Underground Petroleum Environmental Response Act (SUPER Act), Drinking Water Toxics Program (Toxics), Drycleaner Solvent Cleanup Program (DSCP). Includes locations of known cattle dipping vats.

Government Publication Date: Feb 29, 2024

Cattle Dip Vats: CDV SOUTHEAST

A list of Cattle Dip Vats in Southeast Florida made available by the Florida Department of Environmental Protection.

Government Publication Date: Jan 19, 2017

Tier 2 Report: TIER 2

A list of Tier 2 facilities in the state of Florida. The list tracks the inventory of chemicals within a particular facility. This list is provided by the Florida Division of Emergency Management.

Government Publication Date: Sep 12, 2023

Delisted County Records: DELISTED COUNTY

Records removed from county databases. Records may be removed from the county lists made available by the respective county departments because they are inactive, or because they have been deemed to be below reportable thresholds.

Government Publication Date: May 15, 2024

Tribal

No Tribal additional environmental record sources available for this State.

County

No County additional environmental databases were selected to be included in the search.

Definitions

Database Descriptions: This section provides a detailed explanation for each database including: source, information available, time coverage, and acronyms used. They are listed in alphabetic order.

Detail Report: This is the section of the report which provides the most detail for each individual record. Records are summarized by location, starting with the project property followed by records in closest proximity.

Distance: The distance value is the distance between plotted points, not necessarily the distance between the sites' boundaries. All values are an approximation.

Direction: The direction value is the compass direction of the site in respect to the project property and/or center point of the report.

Elevation: The elevation value is taken from the location at which the records for the site address have been plotted. All values are an approximation. Source: Google Elevation API.

Executive Summary: This portion of the report is divided into 3 sections:

'Report Summary'- Displays a chart indicating how many records fall on the project property and, within the report search radii.

'Site Report Summary'-Project Property'- This section lists all the records which fall on the project property. For more details, see the 'Detail Report' section.

'Site Report Summary-Surrounding Properties'- This section summarizes all records on adjacent properties, listing them in order of proximity from the project property. For more details, see the 'Detail Report' section.

Map Key: The map key number is assigned according to closest proximity from the project property. Map Key numbers always start at #1. The project property will always have a map key of '1' if records are available. If there is a number in brackets beside the main number, this will indicate the number of records on that specific property. If there is no number in brackets, there is only one record for that property.

The symbol and colour used indicates 'elevation': the red inverted triangle will dictate 'ERIS Sites with Lower Elevation', the yellow triangle will dictate 'ERIS Sites with Higher Elevation' and the orange square will dictate 'ERIS Sites with Same Elevation.'

Unplottables: These are records that could not be mapped due to various reasons, including limited geographic information. These records may or may not be in your study area, and are included as reference.

HISTORICAL AERIALS

Project Property: Baptist Hospital Main Property
Baptist Phase I ESA Main Hospital Property
Pensacola FL 32501

Project No: TF10686

Requested By: Geosyntec Consultants

Order No: 24053100856

Date Completed: June 04,2024

Aerial Maps included in this report are produced by the sources listed above and are to be used for research purposes including a phase I report. Maps are not to be resold as commercial property. ERIS provides no warranty of accuracy or liability. The information contained in this report has been produced using aerial photos listed in above sources by ERIS Information Inc. (in the US) and ERIS Information Limited Partnership (in Canada), both doing business as 'ERIS'. The maps contained in this report do not purport to be and do not constitute a guarantee of the accuracy of the information contained herein. Although ERIS has endeavored to present information that is accurate, ERIS disclaims, any and all liability for any errors, omissions, or inaccuracies in such information and data, whether attributable to inadvertence, negligence or otherwise, and for any consequences arising therefrom. Liability on the part of ERIS is limited to the monetary value paid for this report.

Environmental Risk Information Services
A division of Glacier Media Inc.
1.866.517.5204 | info@erisinfo.com | erisinfo.com

Date	Source	Scale	Comments
2023	Maxar Technologies	1" = 500'	
2021	United States Department of Agriculture	1" = 500'	
2019	United States Department of Agriculture	1" = 500'	
2017	United States Department of Agriculture	1" = 500'	
2015	United States Department of Agriculture	1" = 500'	
2013	United States Department of Agriculture	1" = 500'	
2010	United States Department of Agriculture	1" = 500'	
2007	United States Department of Agriculture	1" = 500'	
1999	United States Geological Survey	1" = 500'	
1994	United States Geological Survey	1" = 500'	
1989	Florida Department of Transportation	1" = 500'	
1981	Florida Department of Transportation	1" = 500'	
1973	Florida Department of Transportation	1" = 500'	
1965	United States Geological Survey	1" = 500'	
1961	Florida Department of Transportation	1" = 500'	
1951	Agricultural Stabilization & Conserv. Service	1" = 500'	
1940	Agricultural Stabilization & Conserv. Service	1" = 500'	Best Copy Available

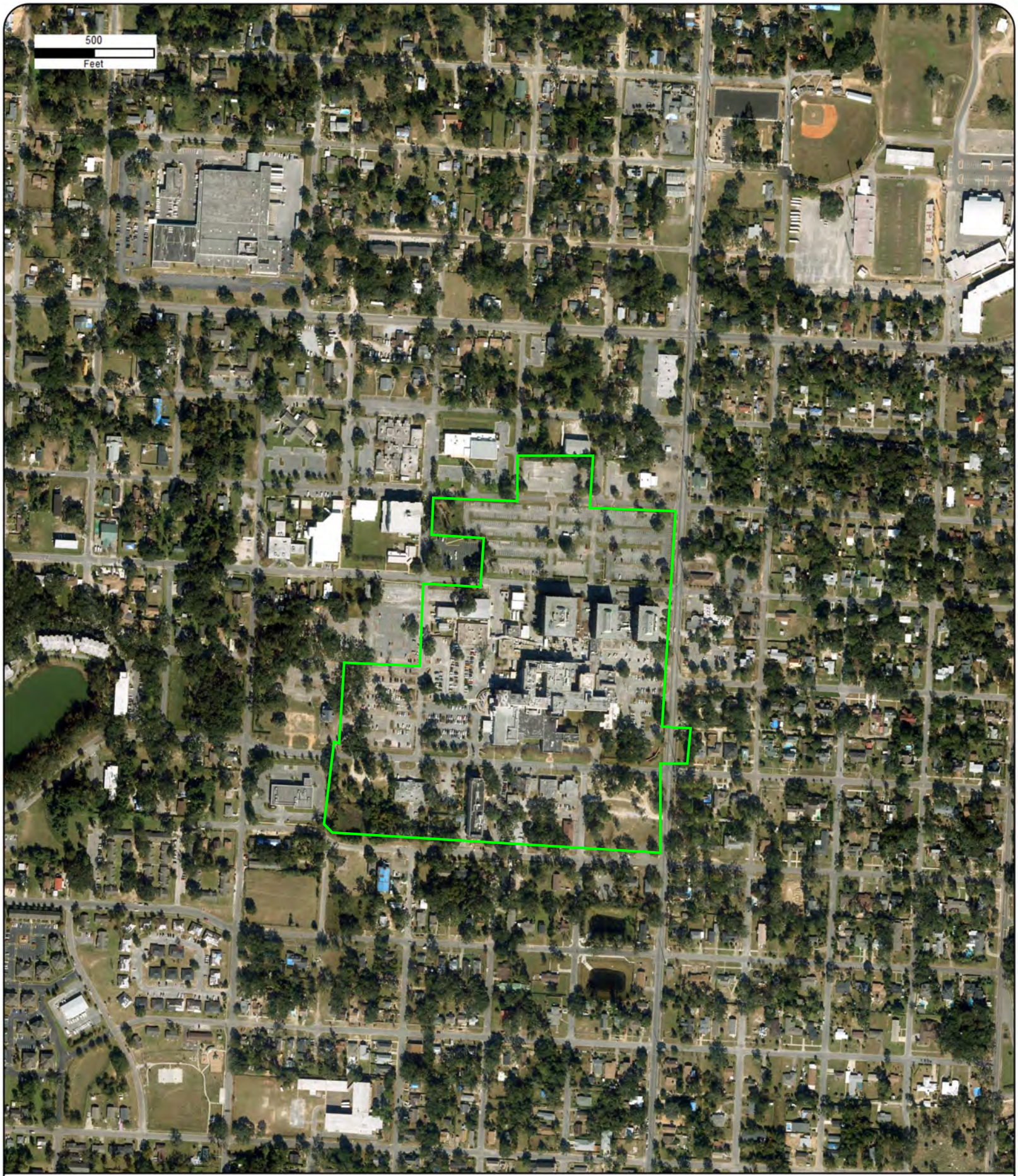

Year: 2023
Source: MAXAR
Scale: 1" = 500'
Comment:

Address: Baptist Phase I ESA Main Hospital Property,
Pensacola, FL
Approx Center: -87.23150442,30.42957579

Order No: 24053100856

ERIS

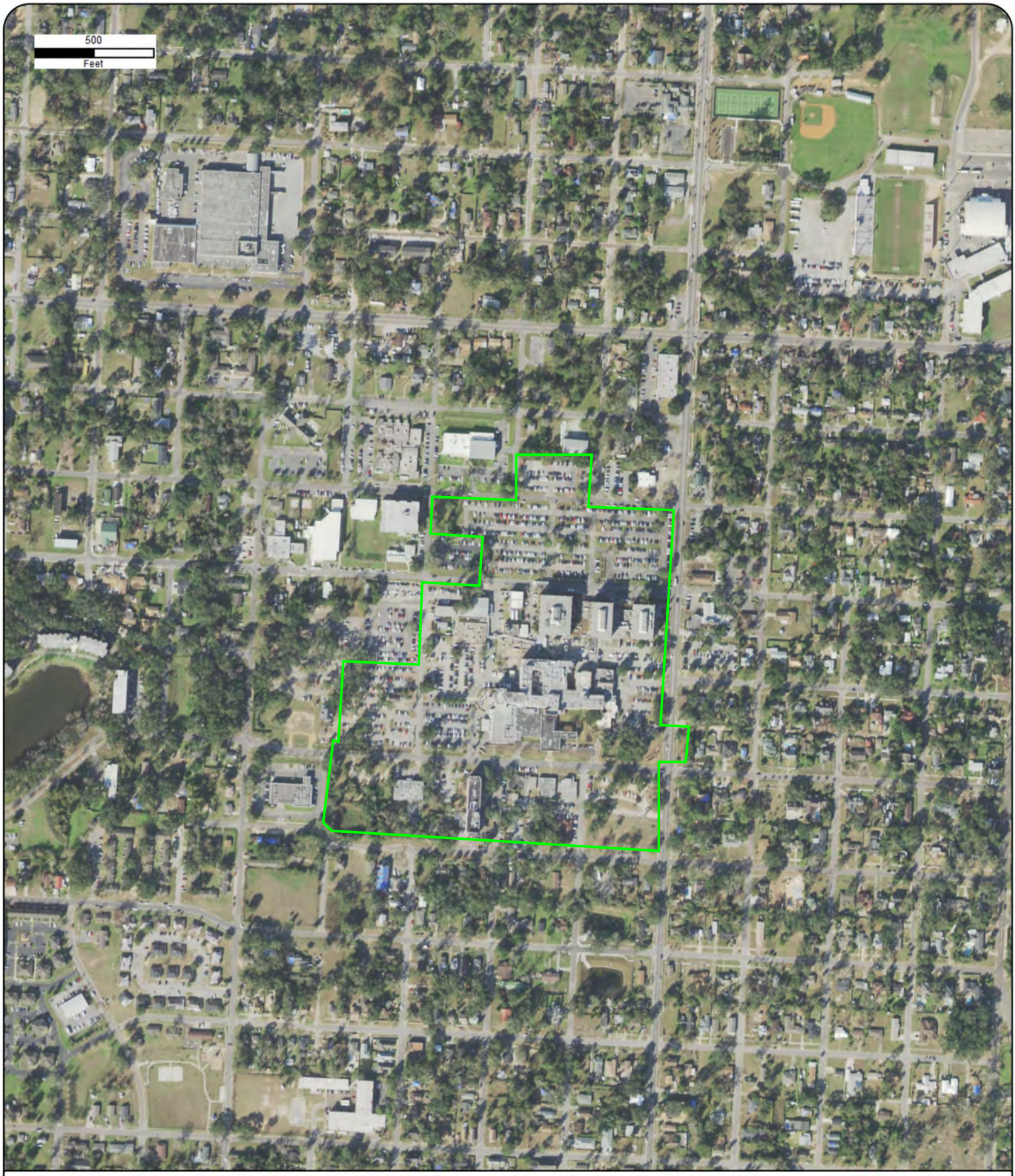

Year: 2021
Source: USDA
Scale: 1" = 500'
Comment:

Address: Baptist Phase I ESA Main Hospital Property,
Pensacola, FL
Approx Center: -87.23150442,30.42957579

Order No: 24053100856

ERIS

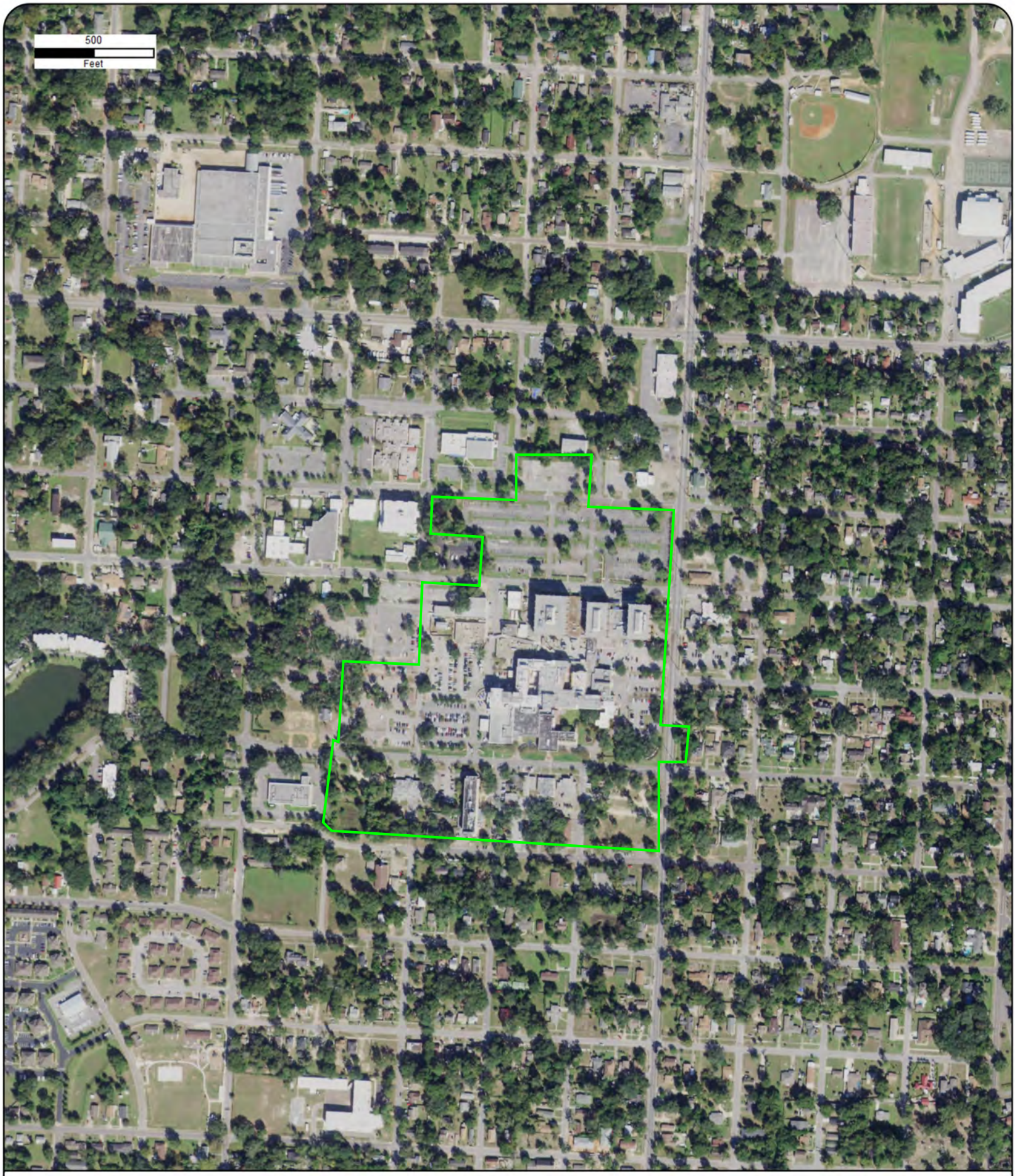

Year: 2019
Source: USDA
Scale: 1" = 500'
Comment:

Address: Baptist Phase I ESA Main Hospital Property,
Pensacola, FL
Approx Center: -87.23150442,30.42957579

Order No: 24053100856

ERIS

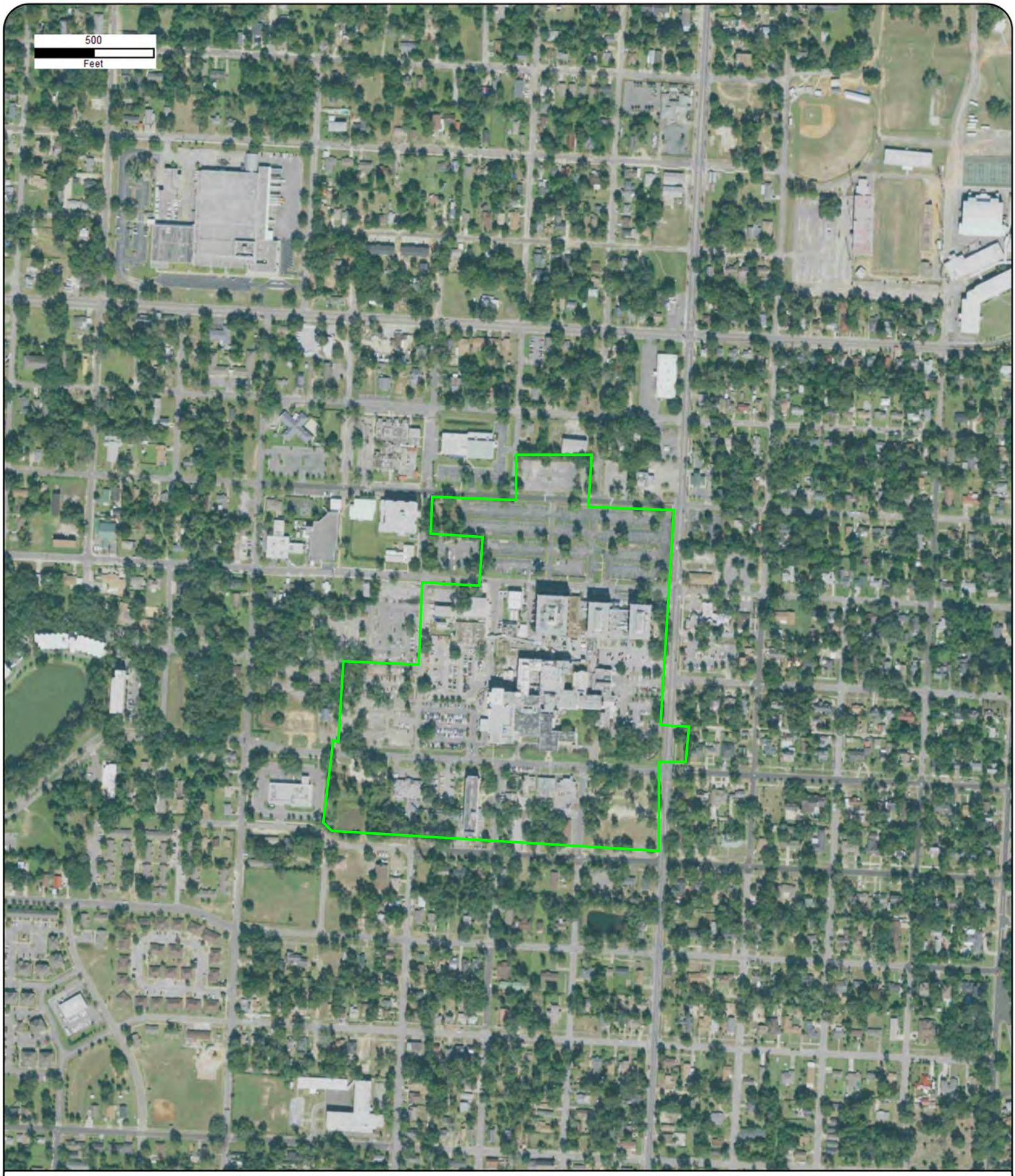

Year: 2017
Source: USDA
Scale: 1" = 500'
Comment:

Address: Baptist Phase I ESA Main Hospital Property,
Pensacola, FL
Approx Center: -87.23150442,30.42957579

Order No: 24053100856

ERIS

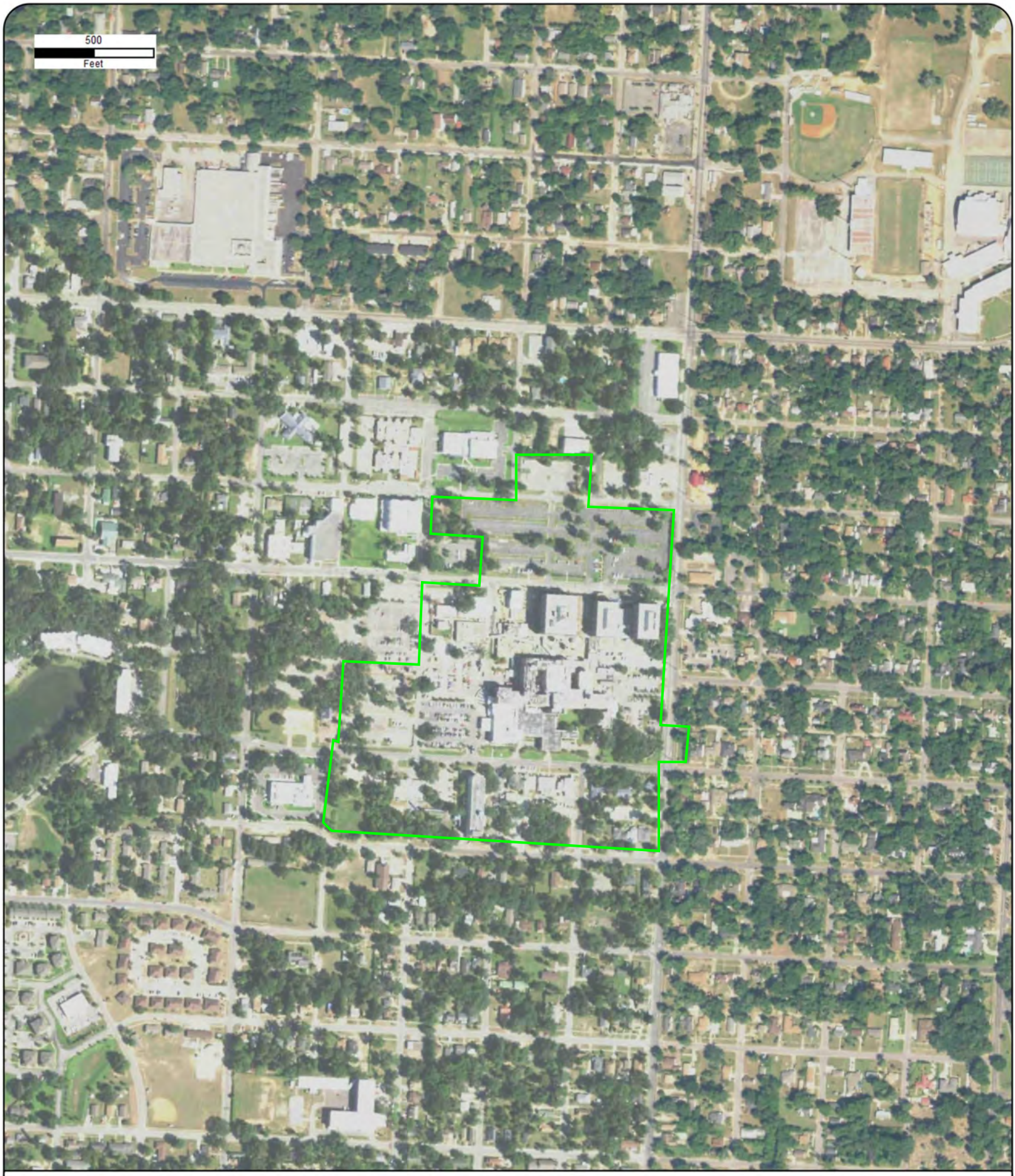

Year: 2015
Source: USDA
Scale: 1" = 500'
Comment:

Address: Baptist Phase I ESA Main Hospital Property,
Pensacola, FL
Approx Center: -87.23150442,30.42957579

Order No: 24053100856

ERIS

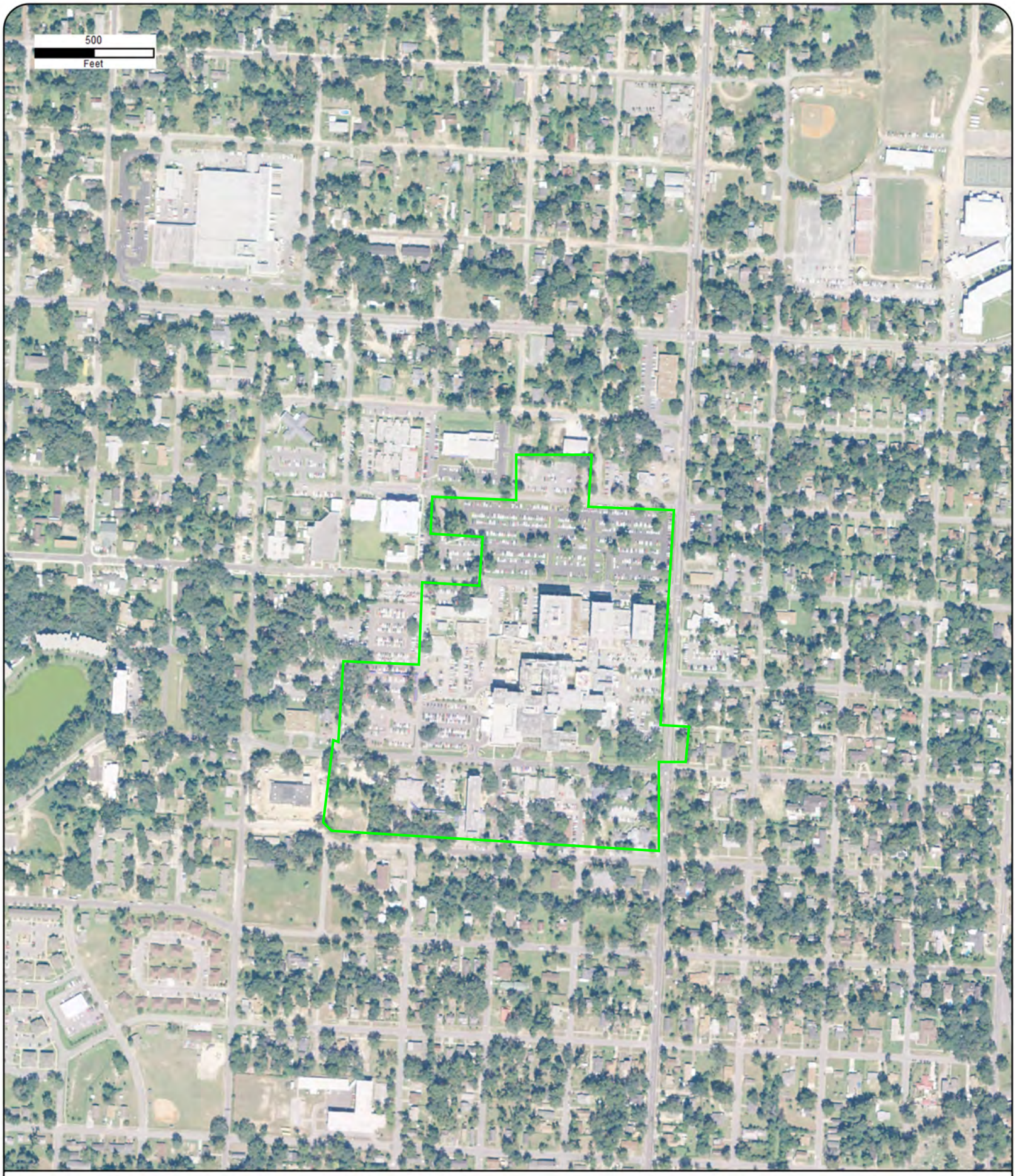

Year: 2013
Source: USDA
Scale: 1" = 500'
Comment:

Address: Baptist Phase I ESA Main Hospital Property,
Pensacola, FL
Approx Center: -87.23150442,30.42957579

Order No: 24053100856

ERIS

Year: 2010
Source: USDA
Scale: 1" = 500'
Comment:

Address: Baptist Phase I ESA Main Hospital Property,
Pensacola, FL
Approx Center: -87.23150442,30.42957579

Order No: 24053100856

ERIS

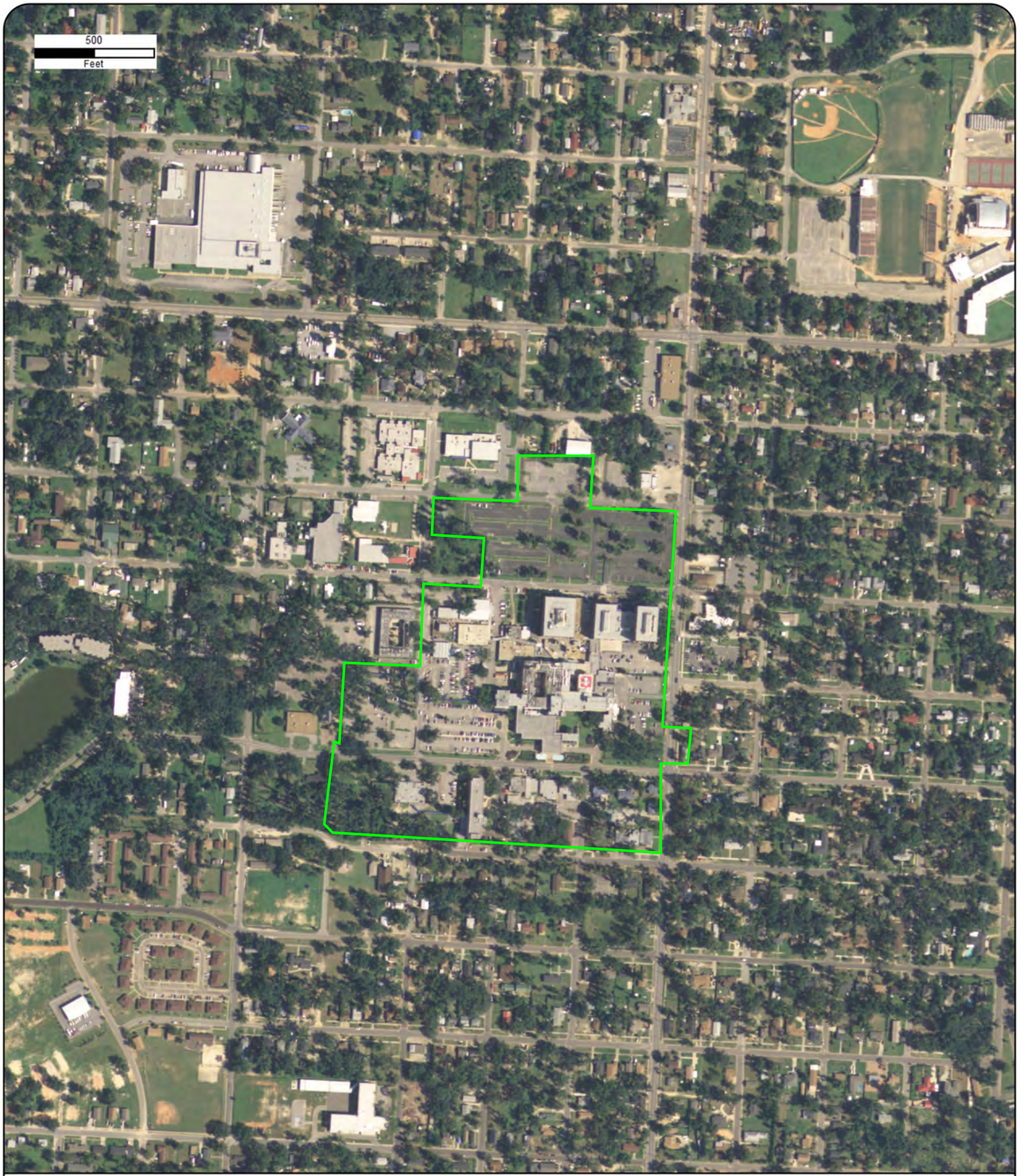

Year: 2007
Source: USDA
Scale: 1" = 500'
Comment:

Address: Baptist Phase I ESA Main Hospital Property,
Pensacola, FL
Approx Center: -87.23150442,30.42957579

Order No: 24053100856

ERIS

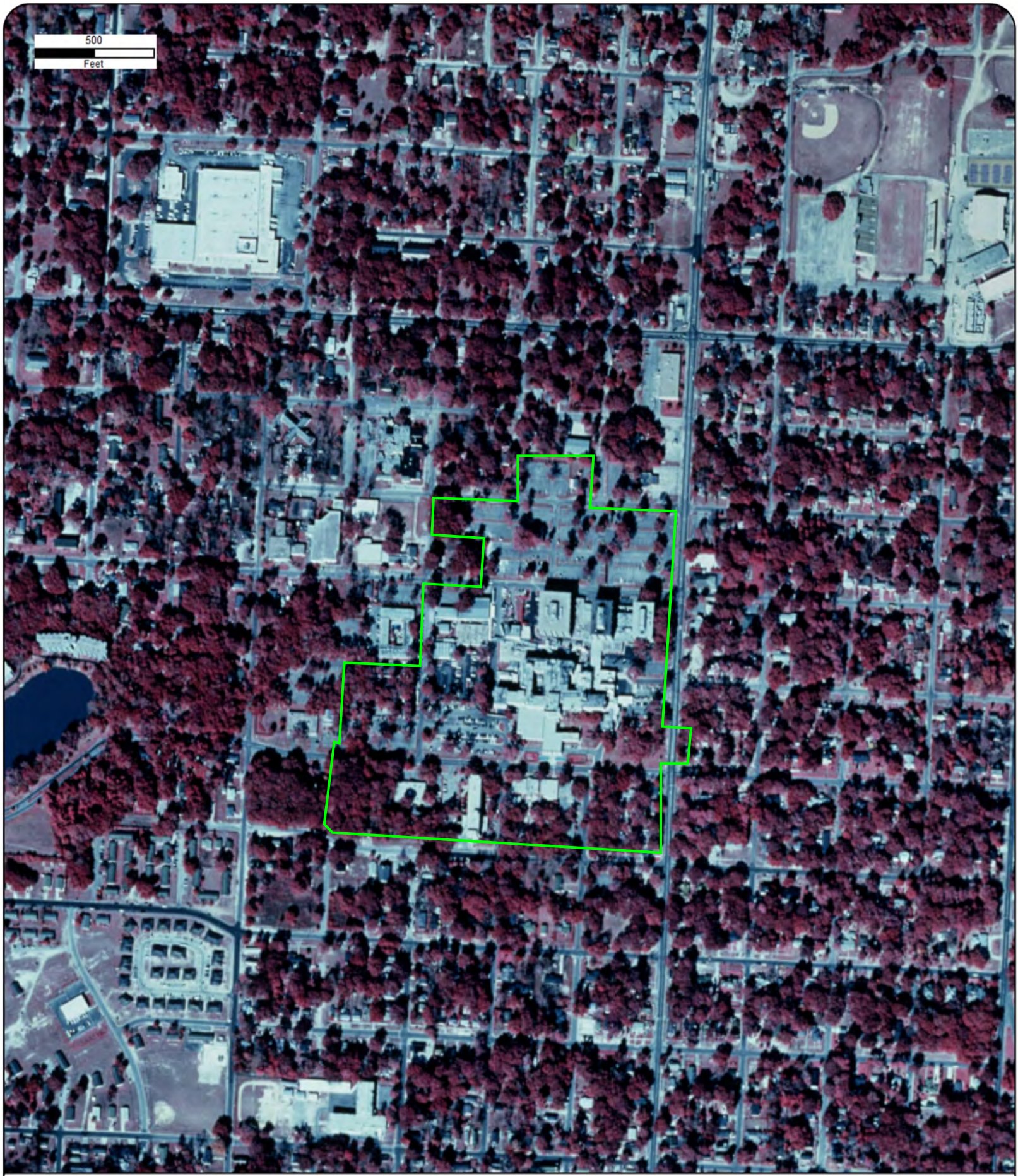

Year: 1999
Source: USGS
Scale: 1" = 500'
Comment:

Address: Baptist Phase I ESA Main Hospital Property,
Pensacola, FL
Approx Center: -87.23150442,30.42957579

Order No: 24053100856

ERIS

Year: 1994
Source: USGS
Scale: 1" = 500'
Comment:

Address: Baptist Phase I ESA Main Hospital Property,
Pensacola, FL
Approx Center: -87.23150442,30.42957579

Order No: 24053100856

ERIS

Year: 1989
Source: FDOT
Scale: 1" = 500'
Comment:

Address: Baptist Phase I ESA Main Hospital Property,
Pensacola, FL
Approx Center: -87.23150442,30.42957579

Order No: 24053100856

ERIS

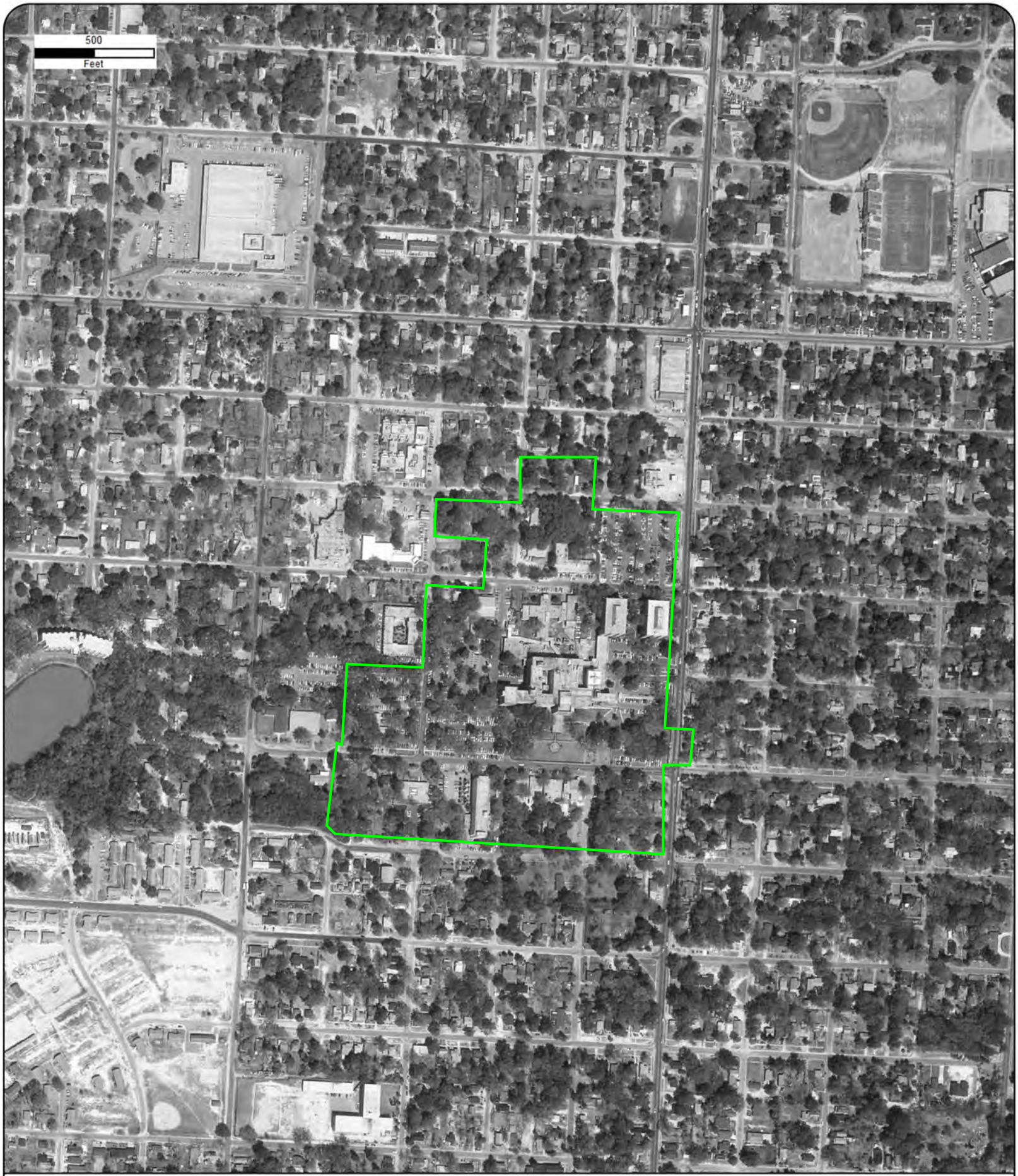

Year: 1981
Source: FDOT
Scale: 1" = 500'
Comment:

Address: Baptist Phase I ESA Main Hospital Property,
Pensacola, FL
Approx Center: -87.23150442,30.42957579

Order No: 24053100856

ERIS

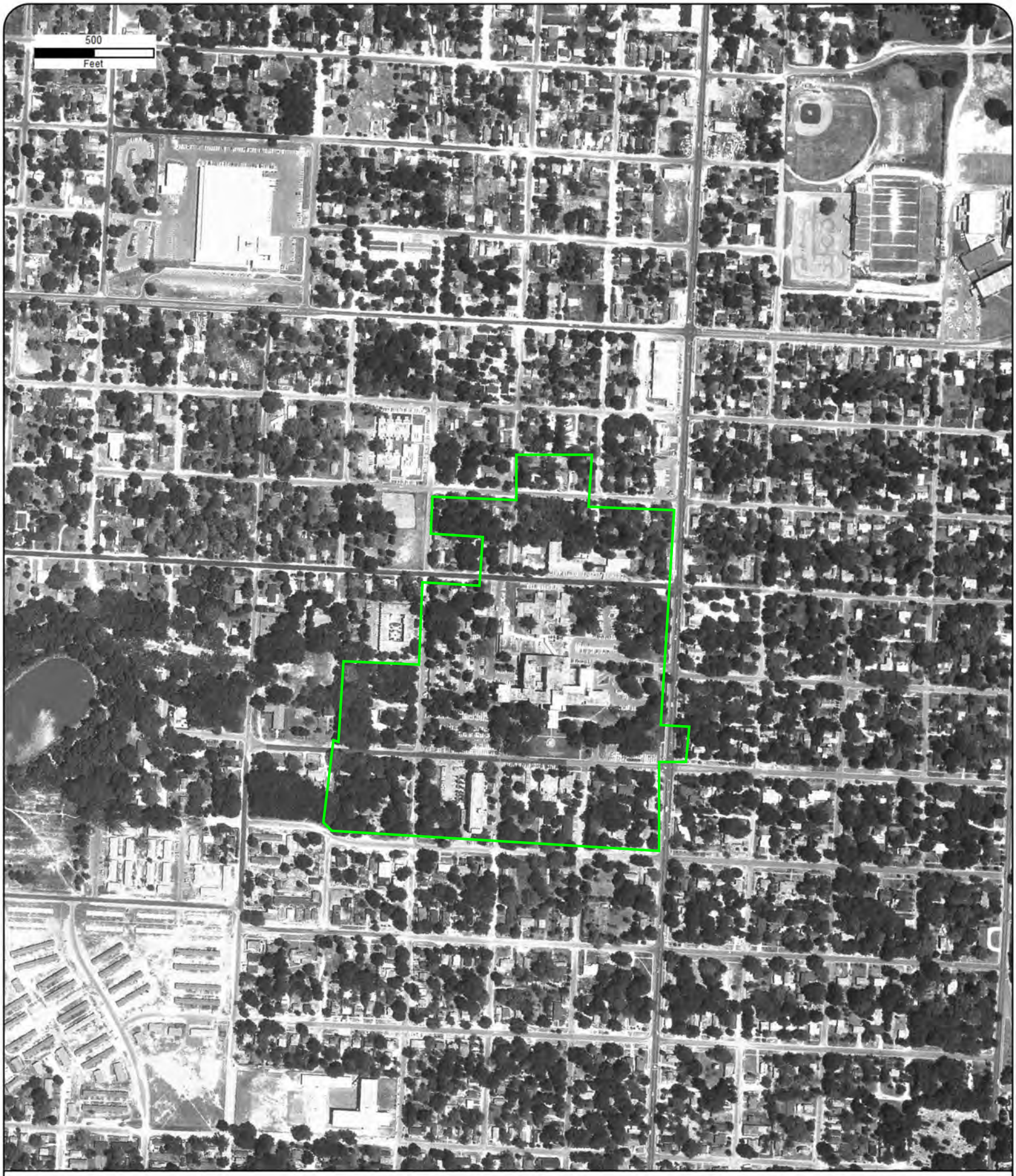

Year: 1973
Source: FDOT
Scale: 1" = 500'
Comment:

Address: Baptist Phase I ESA Main Hospital Property,
Pensacola, FL
Approx Center: -87.23150442,30.42957579

Order No: 24053100856

ERIS

Year: 1965
Source: USGS
Scale: 1" = 500'
Comment:

Address: Baptist Phase I ESA Main Hospital Property,
Pensacola, FL
Approx Center: -87.23150442,30.42957579

Order No: 24053100856

ERIS

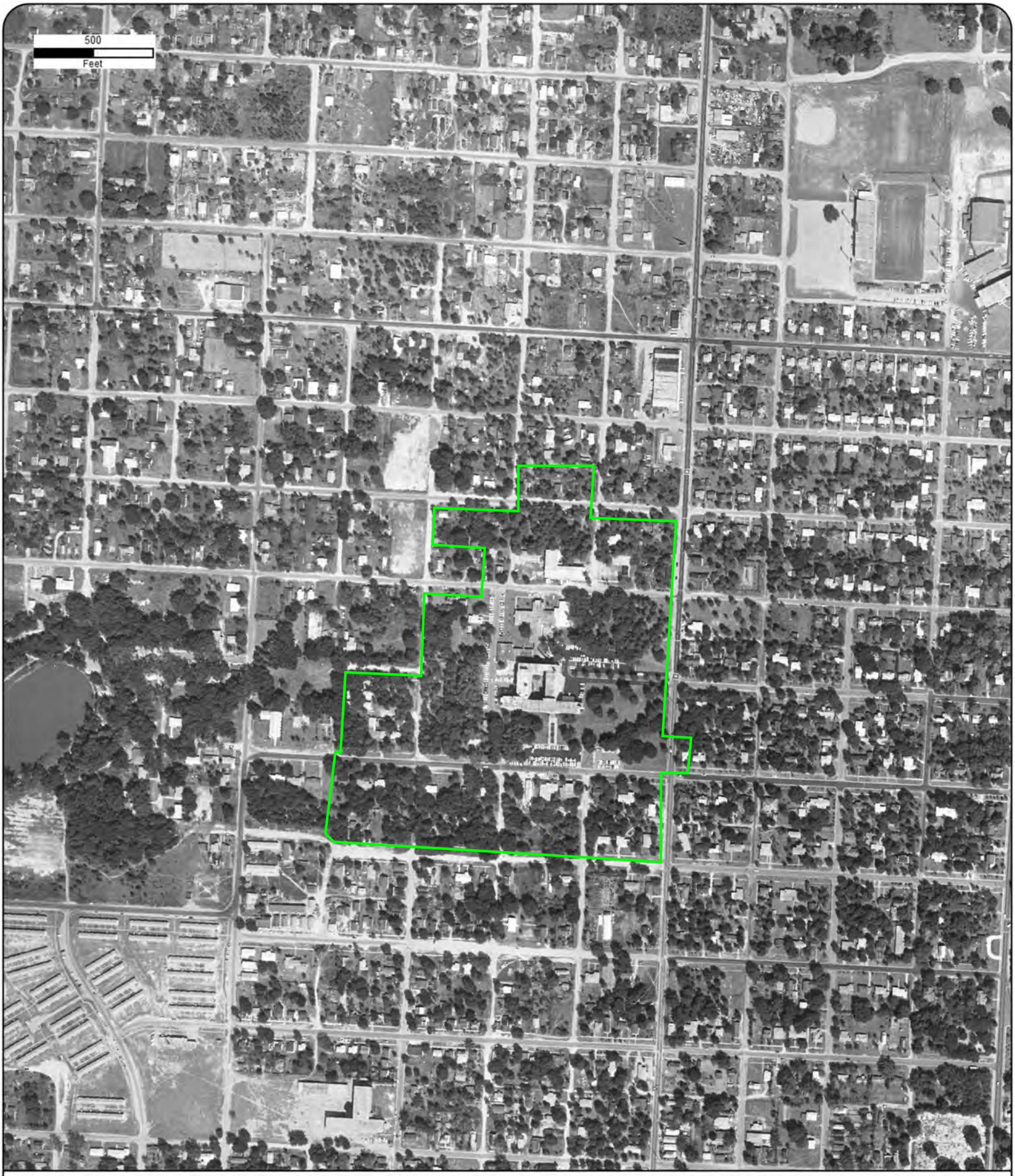

Year: 1961
Source: FDOT
Scale: 1" = 500'
Comment:

Address: Baptist Phase I ESA Main Hospital Property,
Pensacola, FL
Approx Center: -87.23150442,30.42957579

Order No: 24053100856

Year: 1951
Source: ASCS
Scale: 1" = 500'
Comment:

Address: Baptist Phase I ESA Main Hospital Property,
Pensacola, FL
Approx Center: -87.23150442,30.42957579

Order No: 24053100856

ERIS

Year: 1940
Source: ASCS
Scale: 1" = 500'
Comment: Best Copy Available

Address: Baptist Phase I ESA Main Hospital Property,
Pensacola, FL
Approx Center: -87.23150442,30.42957579

Order No: 24053100856

ERIS

ERIS

CITY DIRECTORY

Project Property:	*Baptist Hospital Main Property* *Baptist Phase I ESA Main Hospital Property* *Pensacola,FL 32501*
Project No:	*TF10686*
Requested By:	*Geosyntec Consultants*
Order No:	*24053100856*
Date Completed:	*June 04, 2024*

Environmental Risk Information Services
A division of Glacier Media Inc.
1.866.517.5204 | info@erisinfo.com | erisinfo.com

June 04, 2024
RE: CITY DIRECTORY RESEARCH
Baptist Phase I ESA Main Hospital Property
Pensacola,FL 32501

Thank you for contacting ERIS for an City Directory Search for the site described above. Our staff has conducted a reverse listing City Directory search to determine prior occupants of the subject site and adjacent properties. We have provided the nearest addresses(s) when adjacent addresses are not listed. If we have searched a range of addresses, all addresses in that range found in the Directory are included.

Note: Reverse Listing Directories generally are focused on more highly developed areas. Newly developed areas may be covered in the more recent years, but the older directories will tend to cover only the "central" parts of the city. To complete the search, we have either utilized the ACPL, Library of Congress, State Archives, and/or a regional library or history center as well as multiple digitized directories. These do not claim to be a complete collection of all reverse listing city directories produced.

ERIS has made every effort to provide accurate and complete information but shall not be held liable for missing, incomplete or inaccurate information. To complete this search we used the general range(s) below to search for relevant findings. If you believe there are additional addresses or streets that require searching please contact us at 866-517-5204.

Search Criteria:
800-1400 of W Blount St
800-1400 of W Moreno St
Search Notes:

Search Results Summary

Date	Source	Comment
2022	DIGITAL BUSINESS DIRECTORY	
2020	DIGITAL BUSINESS DIRECTORY	
2016	DIGITAL BUSINESS DIRECTORY	
2012	DIGITAL BUSINESS DIRECTORY	
2008	DIGITAL BUSINESS DIRECTORY	
2003	DIGITAL BUSINESS DIRECTORY	
2000	DIGITAL BUSINESS DIRECTORY	
1995	CITY PUBLISHING CO	
1990	CITY PUBLISHING CO	
1986	POLKS	
1983	POLKS	
1978	POLKS	
1973	CITY PUBLISHING CO	
1968	POLKS	
1964	POLKS	
1960	POLKS	
1955	POLKS	
1950	POLKS	
1946	POLKS	
1940	POLKS	
1936	POLKS	
1931	POLKS	
1927-28	POLKS	

712 **SHIRLEY DONALDSON**...*RESIDENTIAL*
815 **HELEN MATHIS**...*RESIDENTIAL*
819 **JONI DEROME**...*RESIDENTIAL*
820 **JOHN WALKER**...*RESIDENTIAL*
901 **FLOYD PACKER**...*RESIDENTIAL*
910 **BAPTIST HEALTH SOUTH FL INC**...*HEALTH SERVICES*
1000 **FRIENDSHIP BAPTIST ADM OFFC**...*CHURCHES*
1025 **BESSIE BRADLEY**...*RESIDENTIAL*
1135 **EDWARD CULLIVER**...*RESIDENTIAL*
1414 **NAKEISHA BOYD**...*RESIDENTIAL*
1415 **ELAINE THOMAS**...*RESIDENTIAL*

82 total records. Part 1 of 2

800 **CARL GRIGGS**...*RESIDENTIAL*
801 **DOUGLAS GUNTHER**...*RESIDENTIAL*
815 **BEULAH BLACK**...*RESIDENTIAL*
815 **TAWANNA PIERCE**...*RESIDENTIAL*
820 **BARBARA KENNEDY**...*RESIDENTIAL*
830 **GEORGE REES**...*RESIDENTIAL*
840 **CHAIN REACTION**...*SOCIAL SERVICE & WELFARE ORGANIZATIONS*
901 **NICKELSEN, PEGGY Y**...*COUNSELORS*
901 **NICKELSEN, PEGGY Y**...*COUNSELORSCOUPLES*
901 **PFC CLINTON COX FAMILY CTR**...*NONCLASSIFIED ESTABLISHMENTS*
901 **PFC CLINTON COX FAMILY CTR**...*COUNSELING SERVICES*
901 **PFC CLINTON COX FAMILY CTR**...*MARRIAGE & FAMILY COUNSELORS*
1000 **ABUTALEB, ABEER MD**...*MEDICAL & SURGICAL SVC ORGANIZATIONS*
1000 **ABUTALEB, ABEER MD**...*PHYSICIANS & SURGEONS*
1000 **ALLEN, ELIZABETH**...*SPEECH PATHOLOGISTS*
1000 **AMES, MORGAN E**...*SPEECH PATHOLOGISTS*
1000 **BAPTIST FLIGHT**...*AMBULANCE SERVICE*
1000 **BAPTIST HEALTH CARE**...*MANAGEMENT SERVICES*
1000 **BAPTIST HEALTH CARE LABORATORY**...*LABORATORIES-MEDICAL*
1000 **BAPTIST HEALTH CARE LABORATORY**...*HOSPITALS*
1000 **BAPTIST HEART VASCULAR CTR**...*HEART DISEASE INFORMATION & TREATMENT*
1000 **BAPTIST HEART VASCULAR CTR**...*COUNSELING SERVICES*
1000 **BAPTIST HEART VASCULAR CTR**...*SPEECH PATHOLOGISTS*
1000 **BAPTIST HOSPITAL**...*HEALTH SERVICES*
1000 **BAPTIST HOSPITAL**...*WEIGHT CONTROL SERVICES*
1000 **BAPTIST HOSPITAL**...*HEALTH & DIET FOODSRETAIL*
1000 **BERNARD, BRADLEY C MD**...*PHYSICIANS & SURGEONS*
1000 **BROWN, TAYLOR K**...*DIETITIANS*
1000 **BROYLES, DIANA S MD**...*PHYSICIANS & SURGEONS*
1000 **CARDIOPULMONARY REHAB SVC**...*REHABILITATION SERVICES*
1000 **CARDIOPULMONARY REHAB SVC**...*CRISIS INTERVENTION SERVICE*
1000 **CARE & COUNSELING CTR**...*COUNSELING SERVICES*
1000 **CHILDRENS HOSPITAL MED CTR**...*SPECIALTY HOSPITALS-EXCEPT PSYCHIATRIC*
1000 **COLLIER II, EDWARD A CNP**...*NURSES-PRACTITIONERS*
1000 **CRUZ, HERIBERTO**...*DIETITIANS*
1000 **DOLISTER, MICHAEL MD**...*PHYSICIANS & SURGEONS*
1000 **DORNAN, SUZANNE**...*PHYSICAL THERAPISTS*
1000 **EMERGENCY DEPT BAPTIST HOSP**...*EMERGENCY MEDICAL & SURGICAL SERVICE*
1000 **FRINK, CALEB**...*NURSES & NURSES' REGISTRIES*
1000 **KIRTSINGER, ANGELA D**...*PHARMACISTS*
1000 **LAKEVIEW CENTER INC**...*RELIGIOUS ORGANIZATIONS*
1000 **LEKER, JAMES MD**...*PHYSICIANS & SURGEONS*
1000 **LIVERMORE, HOLLON**...*PHARMACISTS*
1000 **LONGORIA, BRIAN J**...*NURSES-LICENSED-ANESTHETIST*
1000 **LORI'S GIFTS**...*GIFT, NOVELTY & SOUVENIR STORES*
1000 **MARSHALL, JOSHUA P**...*NURSES & NURSES' REGISTRIES*
1000 **MC GRAW, SHEA D**...*NURSES-LICENSED-ANESTHETIST*
1000 **OCCUPATIONAL THERAPY BAPTIST**...*REHABILITATION SERVICES*
1000 **OCCUPATIONAL THERAPY BAPTIST**...*OCCUPATIONAL THERAPISTS*
1000 **OSBORNE, LAUREN**...*PHARMACISTS*
1000 **PASTORAL SRV**...*COUNSELING SERVICES*
1000 **POWELL, KERRY**...*NURSES-PRACTITIONERS*
1000 **QUICK, DEEANNA**...*PHYSICAL THERAPISTS*
1000 **ROWE, KEN MD**...*PHYSICIANS & SURGEONS*
1000 **RYAN, SEAN**...*PHARMACISTS*
1000 **SEELMANN, FREDERICK R**...*PHARMACISTS*
1000 **SIMPSON, DAVID W MD**...*PHYSICIANS & SURGEONS*
1000 **STAGGS, RUSSELL DO**...*PHYSICIANS & SURGEONS*
1000 **WOODALL, NICOLE DPT**...*PHYSICAL THERAPISTS*
1000 **ZIMILEVICH, MIN KYUNG MD**...*PHYSICIANS & SURGEONS*
1025 **SUNSHINE GARDEN CAFE**...*RESTAURANTS*
1101 **BAPTIST HOSPITAL BEHAVIORAL**...*HEALTH SERVICES*
1101 **BAPTIST HOSPITAL BEHAVIORAL**...*ECOMMERCE*
1101 **BAPTIST HOSPITAL BEHAVIORAL**...*MENTAL HEALTH SERVICES*
1101 **BAPTIST HOSPITAL BEHAVIORAL**...*SUICIDE PREVENTION SERVICE*
1101 **BEHAVIORAL MEDICINE CTR**...*MEDICAL CENTERS*
1101 **LEMUS, LUIS C MD**...*PHYSICIANS & SURGEONS*

2022 W MORENO ST

SOURCE: DIGITAL BUSINESS DIRECTORY

Part 2 of 2

1201 **BAPTIST HOSPITAL SLEEP CTR**...*SLEEP DISORDERS-DIAGNOSTIC/TREATMENT*
1201 **RAO, RAMMOHAN S MD**...*PHYSICIANS & SURGEONS*
1201 **RAO, RAMMOHAN S MD**...*MEDICAL & SURGICAL SVC ORGANIZATIONS*
1300 **BAPTIST HEALTH CARE**...*HEALTH INFORMATION & REFERRAL PROGRAMS*
1300 **BAPTIST HEALTH CARE**...*ECOMMERCE*
1301 **BAPTIST HEALTHCARE MARKETING**...*STATE GOVERNMENT-PUBLIC HEALTH PROGRAMS*
1301 **GET HEALTHY PENSACOLA**...*HEALTH SERVICES*
1305 **FRESENIUS MEDICAL CARE**...*DENTISTS*
1305 **FRESENIUS MEDICAL CARE**...*OFFICES OF PHYSICIANS (EXC MENTAL HEALTH SPECS)*
1305 **FRESENIUS MEDICAL CARE**...*DIALYSIS*
1305 **FRESENIUS MEDICAL CARE**...*CLINICS*
1305 **FRESENIUS MEDICAL CARE**...*MEDICAL & SURGICAL SVC ORGANIZATIONS*
1305 **RENAL CARE GROUP THE SOUTHEAST**...*DENTISTS*
1305 **RENAL CARE GROUP THE SOUTHEAST**...*CLINICS*
1403 **AJP STUDIOS**...*PHOTOGRAPHERS-COMMERCIAL*

2020 W BLOUNT ST

SOURCE: DIGITAL BUSINESS DIRECTORY

712 **ANTHONY DONALDSON**...*RESIDENTIAL*
815 **HELEN MATHIS**...*RESIDENTIAL*
819 **ALESHI KAFEETY**...*RESIDENTIAL*
820 **BRITTANY LYONS**...*RESIDENTIAL*
820 **CARRIE WALKER**...*RESIDENTIAL*
820 **JOHN WALKER**...*RESIDENTIAL*
901 **FLOYD PACKER**...*RESIDENTIAL*
910 **BAPTIST HEALTH SOUTH FL INC**...*HEALTH SERVICES*
1000 **FRIENDSHIP BAPTIST ADM OFFC**...*CHURCHES*
1025 **BESSIE BRADLEY**...*RESIDENTIAL*
1135 **EDWARD CULLIVER**...*RESIDENTIAL*
1414 **NAKEISHA BOYD**...*RESIDENTIAL*
1415 **ELAINE THOMAS**...*RESIDENTIAL*

83 total records. Part 1 of 2

800 ALICE GRIGGS...RESIDENTIAL
815 BEULAH BLACK...RESIDENTIAL
815 TAWANNA PIERCE...RESIDENTIAL
820 BARBARA KENNEDY...RESIDENTIAL
830 GEORGE REES...RESIDENTIAL
840 CHAIN REACTION...SOCIAL SERVICE & WELFARE ORGANIZATIONS
901 NICKELSEN, PEGGY Y...COUNSELORS
901 NICKELSEN, PEGGY Y...COUNSELORSCOUPLES
901 PFC CLINTON COX FAMILY CTR...COUNSELING SERVICES
901 PFC CLINTON COX FAMILY CTR...NONCLASSIFIED ESTABLISHMENTS
901 PFC CLINTON COX FAMILY CTR...MARRIAGE & FAMILY COUNSELORS
1000 ABUTALEB, ABEER MD...MEDICAL & SURGICAL SVC ORGANIZATIONS
1000 ABUTALEB, ABEER MD...PHYSICIANS & SURGEONS
1000 ALLEN, ELIZABETH...SPEECH PATHOLOGISTS
1000 BAPTIST FLIGHT...AMBULANCE SERVICE
1000 BAPTIST HEALTH CARE LABORATORY...LABORATORIES-MEDICAL
1000 BAPTIST HEALTH CARE LABORATORY...HOSPITALS
1000 BAPTIST HEART VASCULAR CTR...HEART DISEASE INFORMATION & TREATMENT
1000 BAPTIST HEART VASCULAR CTR...SPEECH PATHOLOGISTS
1000 BAPTIST HEART VASCULAR CTR...COUNSELING SERVICES
1000 BAPTIST HOSPITAL...HEALTH & DIET FOODSRETAIL
1000 BAPTIST HOSPITAL...WEIGHT CONTROL SERVICES
1000 BERNARD, BRADLEY C MD...PHYSICIANS & SURGEONS
1000 BROWN, TAYLOR K...DIETITIANS
1000 BROYLES, DIANA S MD...PHYSICIANS & SURGEONS
1000 CARDIOPULMONARY REHAB SVC...REHABILITATION SERVICES
1000 CARDIOPULMONARY REHAB SVC...CRISIS INTERVENTION SERVICE
1000 CARE & COUNSELING CTR...COUNSELING SERVICES
1000 CHILDRENS HOSPITAL MED CTR...SPECIALTY HOSPITALS-EXCEPT PSYCHIATRIC
1000 COLLIER II, EDWARD A CNP...NURSES-PRACTITIONERS
1000 CRUZ, HERIBERTO...DIETITIANS
1000 DOLISTER, MICHAEL MD...PHYSICIANS & SURGEONS
1000 DORNAN, SUZANNE...PHYSICAL THERAPISTS
1000 EMERGENCY DEPT BAPTIST HOSP...EMERGENCY MEDICAL & SURGICAL SERVICE
1000 FARRO, AMY DPT...PHYSICAL THERAPISTS
1000 FRINK, CALEB...NURSES & NURSES' REGISTRIES
1000 JORDAN, ESTHER K...NURSES-PRACTITIONERS
1000 KIRTSINGER, ANGELA D...PHARMACISTS
1000 LAKEVIEW CENTER INC...RELIGIOUS ORGANIZATIONS
1000 LEKER, JAMES MD...PHYSICIANS & SURGEONS
1000 LIVERMORE, HOLLON...PHARMACISTS
1000 LONGORIA, BRIAN J...NURSES-LICENSED-ANESTHETIST
1000 LORI'S GIFTS...GIFT, NOVELTY & SOUVENIR STORES
1000 MARSHALL, JOSHUA P...NURSES & NURSES' REGISTRIES
1000 MC GRAW, SHEA D...NURSES-LICENSED-ANESTHETIST
1000 MCCALL, JAMA C OT...PHYSICAL THERAPISTS
1000 OBERT, SUSAN MARIE...PHYSICAL THERAPISTS
1000 OCCUPATIONAL THERAPY-BAPTIST...REHABILITATION SERVICES
1000 OCCUPATIONAL THERAPY-BAPTIST...OCCUPATIONAL THERAPISTS
1000 OSBORNE, LAUREN...PHARMACISTS
1000 PASTORAL SRV...COUNSELING SERVICES
1000 POWELL, KERRY...NURSES-PRACTITIONERS
1000 QUICK, DEEANNA...PHYSICAL THERAPISTS
1000 ROWE, KEN MD...PHYSICIANS & SURGEONS
1000 RYAN, SEAN...PHARMACISTS
1000 SIMPSON, DAVID W MD...PHYSICIANS & SURGEONS
1000 THOMPSON, CHRISTOPHER...PHYSICAL THERAPISTS
1000 WOODALL, NICOLE DPT...PHYSICAL THERAPISTS
1000 ZIMILEVICH, MIN KYUNG MD...PHYSICIANS & SURGEONS
1025 BENEFIT SOLUTIONS GROUP...NONCLASSIFIED ESTABLISHMENTS
1025 SUNSHINE GARDEN CAFE...RESTAURANTS
1101 BAPTIST HOSPITAL BEHAVIORAL...ECOMMERCE
1101 BAPTIST HOSPITAL BEHAVIORAL...HEALTH SERVICES
1101 BAPTIST HOSPITAL BEHAVIORAL...MENTAL HEALTH SERVICES
1101 BAPTIST HOSPITAL BEHAVIORAL...SUICIDE PREVENTION SERVICE
1101 BEHAVIORAL MEDICINE CTR...MEDICAL CENTERS
1101 LEMUS, LUIS C MD...PHYSICIANS & SURGEONS

2020 W MORENO ST
SOURCE: DIGITAL BUSINESS DIRECTORY

Part 2 of 2

1201 BAPTIST HOSPITAL SLEEP CTR...PHYSICIANS & SURGEONS
1201 BAPTIST HOSPITAL SLEEP CTR...SLEEP DISORDERS-DIAGNOSTIC/TREATMENT
1201 RAO, RAMMOHAN S MD...MEDICAL & SURGICAL SVC ORGANIZATIONS
1201 RAO, RAMMOHAN S MD...PHYSICIANS & SURGEONS
1300 BAPTIST HEALTH CARE...ECOMMERCE
1300 BAPTIST HEALTH CARE...HEALTH INFORMATION & REFERRAL PROGRAMS
1301 BAPTIST HEALTHCARE MARKETING...STATE GOVERNMENT-PUBLIC HEALTH PROGRAMS
1301 GET HEALTHY PENSACOLA...HEALTH SERVICES
1305 FRESENIUS MEDICAL CARE...OFFICES OF PHYSICIANS (EXC MENTAL HEALTH SPECS)
1305 FRESENIUS MEDICAL CARE...DENTISTS
1305 FRESENIUS MEDICAL CARE...CLINICS
1305 FRESENIUS MEDICAL CARE...MEDICAL & SURGICAL SVC ORGANIZATIONS
1305 FRESENIUS MEDICAL CARE...DIALYSIS
1305 RENAL CARE GROUP-THE SOUTHEAST...DENTISTS
1305 RENAL CARE GROUP-THE SOUTHEAST...CLINICS
1403 AJP STUDIOS...PHOTOGRAPHERS-COMMERCIAL

2016 W BLOUNT ST

SOURCE: DIGITAL BUSINESS DIRECTORY

712 **ANTHONY DONALDSON**...*RESIDENTIAL*
712 **SHIRLEY DONALDSON**...*RESIDENTIAL*
815 **HELEN MATHIS**...*RESIDENTIAL*
819 **ALESHI KAFEETY**...*RESIDENTIAL*
819 **CACTUS DEVELOPERS INC**...*NONCLASSIFIED ESTABLISHMENTS*
820 **BRITTANY LYONS**...*RESIDENTIAL*
820 **CARRIE WALKER**...*RESIDENTIAL*
820 **JACQUELINE WALKER**...*RESIDENTIAL*
820 **JOHN WALKER**...*RESIDENTIAL*
901 **FLOYD PACKER**...*RESIDENTIAL*
1000 **FRIENDSHIP BAPTIST ADM OFFC**...*RELIGIOUS ORGANIZATIONS*
1000 **FRIENDSHIP BAPTIST ADM OFFC**...*CHURCHES*
1025 **BESSIE BRADLEY**...*RESIDENTIAL*
1135 **EDWARD CULLIVER**...*RESIDENTIAL*
1414 **NAKEISHA BOYD**...*RESIDENTIAL*
1415 **ELAINE THOMAS**...*RESIDENTIAL*

2016 W MORENO ST

SOURCE: DIGITAL BUSINESS DIRECTORY

800 **ALICE GRIGGS**...*RESIDENTIAL*
800 **CARL GRIGGS**...*RESIDENTIAL*
815 **BEULAH BLACK**...*RESIDENTIAL*
815 **TAWANNA PIERCE**...*RESIDENTIAL*
820 **BARBARA KENNEDY**...*RESIDENTIAL*
820 **CHRISTOPHER KENNEDY**...*RESIDENTIAL*
825 **JOSEPH DENTON**...*RESIDENTIAL*
840 **CHAIN REACTION**...*SOCIAL SERVICE & WELFARE ORGANIZATIONS*
901 **PFC CLINTON COX FAMILY CTR**...*MARRIAGE & FAMILY COUNSELORS*
905 **BAPS**...*FINANCIAL ADVISORY SERVICES*
905 **BAPTIST REGIONAL MEDICAL FCU**...*FEDERALLY CHARTERED CREDIT UNIONS*
905 **BAPTIST REGIONAL MEDICAL FCU**...*CREDIT UNIONS*
1000 **ALLISS, SAMIR JOSE DO**...*PHYSICIANS & SURGEONS*
1000 **BAPTIST HEALTH CARE LABORATORY**...*LABORATORIES-MEDICAL*
1000 **BAPTIST HEART VASCULAR CTR**...*HEART DISEASE INFORMATION & TREATMENT*
1000 **BAPTIST HOSPITAL**...*WEIGHT CONTROL SERVICES*
1000 **BROYLES, DIANA S MD**...*PHYSICIANS & SURGEONS*
1000 **CARDIOPULMONARY REHAB SVC**...*REHABILITATION SERVICES*
1000 **CARE & COUNSELING CTR**...*COUNSELING SERVICES*
1000 **CONTENTO, JOSEPH MD**...*PHYSICIANS & SURGEONS*
1000 **DOLISTER, MICHAEL MD**...*PHYSICIANS & SURGEONS*
1000 **HERNANDEZ, AILEEN M MD**...*PHYSICIANS & SURGEONS*
1000 **LEKER, JAMES MD**...*PHYSICIANS & SURGEONS*
1000 **LIVERMORE, HOLLON**...*PHARMACISTS*
1000 **LORI'S GIFTS**...*GIFT, NOVELTY & SOUVENIR STORES*
1000 **MCFADDEN, MEGHAN**...*PHARMACISTS*
1000 **OCCUPATIONAL THERAPY-BAPTIST**...*OCCUPATIONAL THERAPISTS*
1000 **PADGETT, DANIEL LEE**...*PHARMACISTS*
1000 **RELEASE OF INFO BAPT HOSP**...*GENERAL MEDICAL & SURGICAL HOSPITALS*
1000 **RYAN, SEAN**...*PHARMACISTS*
1000 **SIMPSON, DAVID W MD**...*OFFICES OF PHYSICIANS (EXC MENTAL HEALTH SPECS)*
1000 **ZIMILEVICH, MIN KYUNG MD**...*PHYSICIANS & SURGEONS*
1015 **HOMECARE SERVICES-EMERALD CST**...*CAR SERVICE*
1025 **SUNSHINE GARDEN CAFE**...*RESTAURANTS*
1025 **SUNSHINE GARDEN CAFE**...*FULL-SERVICE RESTAURANTS*
1101 **BAPTIST HOSPITAL BEHAVIORAL**...*SUICIDE PREVENTION SERVICE*
1101 **BAPTIST HOSPITAL BEHAVIORAL**...*MENTAL HEALTH SERVICES*
1101 **LEMUS, LUIS C MD**...*PHYSICIANS & SURGEONS*
1201 **BAPTIST HOSPITAL SLEEP CTR**...*SLEEP DISORDERS-DIAGNOSTIC/TREATMENT*
1205 **ELECTRIAL INFASTRUCTURE**...*UNCLASSIFIED ESTABLISHMENTS*
1300 **BAPTIST HEALTH CARE SENIOR SVC**...*SENIOR CITIZENS SERVICE ORGANIZATIONS*
1301 **BAPTIST HEALTHCARE MARKETING**...*STATE GOVERNMENT-PUBLIC HEALTH PROGRAMS*
1301 **GET HEALTHY PENSACOLA**...*HEALTH SERVICES*
1302 **WELLINGTON REG MED CTR**...*GENERAL MERCHANDISE-RETAIL*
1305 **FRESENIUS MEDICAL CARE**...*OFFICES OF PHYSICIANS (EXC MENTAL HEALTH SPECS)*
1305 **PENSACOLA DIALYSIS**...*PHYSICIANS & SURGEONS*
1401 **CATHERINE KNIGHT**...*RESIDENTIAL*

712 **OTTIS DONALDSON**...*RESIDENTIAL*
712 **SHIRLEY DONALDSON**...*RESIDENTIAL*
800 **DOROTHY DEAN**...*RESIDENTIAL*
801 **SANDRA SHEETS**...*RESIDENTIAL*
806 **JOANN HILL**...*RESIDENTIAL*
806 **LERMA**...*RESIDENTIAL*
806 **MURRAYANN HILL**...*RESIDENTIAL*
806 **RENADO HILL**...*RESIDENTIAL*
815 **HELEN MATHIS**...*RESIDENTIAL*
819 **CACTUS DEVELOPERS INC**...*NONCLASSIFIED ESTABLISHMENTS*
819 **JONI DEROME**...*RESIDENTIAL*
820 **JACQUELINE WALKER**...*RESIDENTIAL*
820 **JOHN WALKER**...*RESIDENTIAL*
901 **FLOYD PACKER**...*RESIDENTIAL*
901 **PACKER FLOYD**...*RESIDENTIAL*
1000 **FRIENDSHIP BAPTIST ADM OFFC**...*CHURCHES*
1131 **SADIE JONES**...*RESIDENTIAL*
1131 **SADLE JONES**...*RESIDENTIAL*
1213 **FRIENDSHIP MISSIONARY BAPTIST**...*CHURCHES*
1213 **FRIENDSHIP MISSIONARY BAPTIST**...*RELIGIOUS ORGANIZATION*
1213 **FRIENDSHIP MISSIONARY BAPTIST**...*BAPTIST CHURCH*

151 total records. Part 1 of 3

800 **ALICE GRIGGS**...*RESIDENTIAL*
800 **CARL GRIGGS**...*RESIDENTIAL*
810 **STELLA HOGAN**...*RESIDENTIAL*
815 **TAWANNA PIERCE**...*RESIDENTIAL*
825 **DENTON JOSEPH**...*RESIDENTIAL*
825 **JOSEPH DENTEN**...*RESIDENTIAL*
825 **JOSEPH DENTON**...*RESIDENTIAL*
825 **LAPEARLE DENTON**...*RESIDENTIAL*
825 **VANESSA DENTON**...*RESIDENTIAL*
840 **CHAIN REACTION**...*SOCIAL SERVICE & WELFARE ORGANIZATIONS*
840 **CHAIN REACTION**...*OTHER INDIVIDUAL & FAMILY SVCS*
840 **PENSACOLAS PROMISE**...*SOCIAL SERVICE & WELFARE ORGANIZATIONS*
840 **PENSACOLAS PROMISE**...*INDIVIDUAL/FAMILY SERVICES*
840 **PENSACOLAS PROMISE**...*SOCIAL SERVICES*
901 **PFC CLINTON COX FAMILY CTR**...*MARRIAGE & FAMILY COUNSELORS*
903 **BAPTIST HEALTH CARE SENIOR SVC**...*SENIOR CITIZENS SERVICE*
905 **BAPS**...*NCLASSIFIABLE ESTAB*
905 **BAPS**...*NONCLASSIFIED ESTABLISHMENTS*
905 **BAPS**
905 **BAPTIST REGIONAL MEDICAL CU**...*CREDIT UNIONS*
905 **BAPTIST REGIONAL MEDICAL FCU**...*CREDIT UNIONS*
905 **BAPTIST REGIONAL MEDICAL FCU**...*FED CHART CREDIT UN*
1000 **ABUTALEB, ABEER MD**...*PHYSICIANS & SURGEONS*
1000 **AMARIN ALEXANDER MD**...*MEDICAL DOCTORS OFF*
1000 **AMARIN ALEXANDER MD**...*PHYSICIANS & SURGEONS*
1000 **ANESTHEISA SOLUTIONS PENSACOLA**...*FAMILY PRACTICE*
1000 **BABTIST HOSPITAL RELEASE INFO**...*HEALTH/ALLIED SERVICES*
1000 **BAPTIST BARIATRIC CTR**...*WEIGHT CONT SER*
1000 **BAPTIST BARIATRIC CTR**...*WEIGHT CONTROL SERVICES*
1000 **BAPTIST BARIATRIC CTR**...*OFFICES OF PHYSICIANS, EXCEPT MENTAL HEALTH*
1000 **BAPTIST HEALTH CARE**...*GEN MED, SURG HOSP*
1000 **BAPTIST HEALTH CARE CORP**...*MANAGEMENT SERVICES MEDICAL DOCTOR'S OFFICE*
1000 **BAPTIST HEALTH CARE LABORATORY**...*MEDICAL LABORATORY*
1000 **BAPTIST HEALTH CARE LABORATORY**...*MEDICAL LABORATORIES*
1000 **BAPTIST HEALTH CARE LABORATORY**...*LABORATORIES-MEDICAL*
1000 **BAPTIST HEALTH CARE LEADERSHIP**...*BUSINESS MANAGEMENT CONSULTANTS*
1000 **BAPTIST HEALTH CARE LEADERSHIP**...*MGMT CONSULTING*
1000 **BAPTIST HEALTH CARE LEADERSHIP**...*PROCESS & LOGISTICS CONSULTING SVCS*
1000 **BAPTIST HOSP OUTPATIENT REHAB**...*REHABILITATION CENTER/OUTPATIENT CLINIC*
1000 **BAPTIST HOSPITAL**...*PHYSICIANS & SURGEONS*
1000 **BAPTIST HOSPITAL**...*HOSPITALS*
1000 **BAPTIST HOSPITAL LACTATION SVC**...*BREASTFEEDING SUPPLIES & INFORMATION*
1000 **BAPTIST HOSPITAL LACTATION SVC**...*OTHER SOCIAL ADVOCACY ORGANIZATIONS*
1000 **BAPTIST HOSPITAL LACTATION SVC**...*SOCIAL SERVICES NEC*
1000 **BAPTIST HOSPITAL SLEEP CTR**...*PSYCHOLOGISTS*
1000 **BAPTIST HOSPITAL TOWERS BTQ**...*MISC PERSONAL SVS*
1000 **BAPTIST HOSPITAL-TOWERS BTQ**...*MASSAGE THERAPISTS*
1000 **BAPTIST IMAGING SVC**...*MEDICAL GRPS &CLNCS*
1000 **BAPTIST WOMENS SVC**...*MEDICAL GRPS &CLNCS*
1000 **BAPTISTFLIGHT**...*AMBULANCE SERVICE*
1000 **BERNARD, BRADLEY C MD**...*PHYSICIANS & SURGEONS*
1000 **BRINSON, MELISSA S**...*NURSES-LICENSED-ANESTHETIST*
1000 **BROYLES, DIANA S**...*NURSES-LICENSED-ANESTHETIST*
1000 **CANNON, STEPHEN J**...*NURSES-LICENSED-ANESTHETIST*
1000 **CARDIOPULMONARY REHAB SVC**...*REHABILITATION SERVICES*
1000 **CARDIOPULMONARY REHAB SVC**...*VOCATIONAL REHABILITIATION SVCS*
1000 **CARDIOPULMONARY REHAB SVC**...*JOB TRAINING,REL SV*
1000 **CARE & COUNSELING CTR**...*COUNSELING SERVICES*
1000 **CARE & COUNSELING CTR**...*SOCIAL SERVICES*
1000 **CARE & COUNSELING CTR**...*CHILD & YOUTH SVCS*
1000 **CONTENTO, JOSEPH C MD**...*OFFICES OF PHYSICIANS, EXCEPT MENTAL HEALTH*
1000 **COOPER BENDER BAEHR KING**...*SPECIALTY UNKNOWN*
1000 **COUSINS ESTES, JENNIFER C MD**...*PHYSICIANS & SURGEONS*
1000 **DEBELLEVUE, BILLIE E**...*NURSES-LICENSED-ANESTHETIST*

Part 2 of 3

1000 **DOLISTER, MICHAEL MD**...*PHYSICIANS & SURGEONS*
1000 **EDLER, RAYME M MD**...*PHYSICIANS & SURGEONS*
1000 **EMERGENCY CARE SPECIALISTS**...*OFFICES OF PHYSICIANS, EXCEPT MENTAL HEALTH*
1000 **EMERGENCY CARE SPECIALISTS**...*MEDICAL GRPS &CLNCS*
1000 **EMERGENCY CARE SPECIALISTS**...*PHYSICIANS & SURGEONS*
1000 **FIRST REHAB SPEECH & HEARING**...*PHYSICAL THERAPISTS*
1000 **FIRST REHAB SPEECH & HEARING**...*OFFICES OF SPECIALTY THERAPISTS*
1000 **FLEISCHNER, NATHANIEL P MD**...*PHYSICIANS & SURGEONS*
1000 **GEFFE, LYNN A**...*NURSES-LICENSED-ANESTHETIST*
1000 **GILLESPIE, JAN I**...*NURSES-LICENSED-ANESTHETIST*
1000 **GUTHRIE, AARON W MD**...*PHYSICIANS & SURGEONS*
1000 **HEARTFIRST**...*PHYSICIANS & SURGEONS*
1000 **HELTON, TRICIA M**...*NURSES-LICENSED-ANESTHETIST*
1000 **HERNANDEZ, AILEEN M MD**...*PHYSICIANS & SURGEONS*
1000 **HERNANDEZ, AILEEN MD**...*OFFICES OF PHYSICIANS, EXCEPT MENTAL HEALTH*
1000 **HERNANDEZ, CYNTHIA T**...*NURSES-LICENSED-ANESTHETIST*
1000 **HOF, SCOTT M MD**...*PHYSICIANS & SURGEONS*
1000 **HYPNOTHERAPY CENTER**...*HYPNOTISTS*
1000 **JOHN M WESTAFER MD**...*MEDICAL DOCTORS OFF*
1000 **JOHN M WESTAFER MD**...*PHYSICIANS & SURGEONS*
1000 **KUMAR, NITA S**...*NURSES-LICENSED-ANESTHETIST*
1000 **LEKER, JAMES MD**...*PHYSICIANS & SURGEONS*
1000 **LEKER, JAMES MD**...*OFFICES OF PHYSICIANS, EXCEPT MENTAL HEALTH*
1000 **LEWIS, CARL N**...*NURSES-LICENSED-ANESTHETIST*
1000 **MC GRAW, SHEA D**...*NURSES-LICENSED-ANESTHETIST*
1000 **MILLINGTON, PETER E MD**...*PHYSICIANS & SURGEONS*
1000 **MOORE, TERRALL DO**...*OFFICES OF PHYSICIANS, EXCEPT MENTAL HEALTH*
1000 **MOORE, TERRALL N DO**...*PHYSICIANS & SURGEONS*
1000 **MURDOCK, KENNETH E MD**...*PHYSICIANS & SURGEONS*
1000 **NEAL, CHARLES L DO**...*PHYSICIANS & SURGEONS*
1000 **NICHOLS, DENISE R**...*NURSES-LICENSED-ANESTHETIST*
1000 **NOETHLICH, THOMAS R DO**...*PHYSICIANS & SURGEONS*
1000 **NOETHLICH, THOMAS R DO**...*OFFICES OF PHYSICIANS, EXCEPT MENTAL HEALTH*
1000 **OCCUPATIONAL THERAPY BAPTIST**...*MEDICAL GRPS &CLNCS*
1000 **OCCUPATIONAL THERAPY-BAPTIST**...*OCCUPATIONAL THERAPISTS*
1000 **PARK, KIL J**...*NURSES-LICENSED-ANESTHETIST*
1000 **PATIL, RAHUL D MD**...*PHYSICIANS & SURGEONS*
1000 **PULMONARY SERVICES BAPTIST**...*PHYSICIANS & SURGEONS*
1000 **PULMONARY SERVICES BAPTIST**...*OFFICES OF PHYSICIANS, EXCEPT MENTAL HEALTH*
1000 **RADIOLOGY ASSOC**...*PHYSICIANS & SURGEONS*
1000 **RADIOLOGY ASSOCIATES PNSCLA**...*RADIOLOGY*
1000 **RILEY, SCOTT I MD**...*PHYSICIANS & SURGEONS*
1000 **SALAS, STEPHANIE A MD**...*PHYSICIANS & SURGEONS*
1000 **SIMPSON, DAVID W MD**...*PHYSICIANS & SURGEONS*
1000 **SMITH, ROBERT M MD**...*PHYSICIANS & SURGEONS*
1000 **SOWERS, JOHN C MD**...*OFFICES OF PHYSICIANS, EXCEPT MENTAL HEALTH*
1000 **STRAUSS, MARK A MD**...*PHYSICIANS & SURGEONS*
1000 **STRAUSS, MARK A MD**...*OFFICES OF PHYSICIANS, EXCEPT MENTAL HEALTH*
1000 **SULLIVAN, JOHN R MD**...*PHYSICIANS & SURGEONS*
1000 **TERRALL MOORE DO**...*MEDICAL DOCTORS OFF*
1000 **THIELE, MARK R MD**...*PHYSICIANS & SURGEONS*
1000 **VAZZANA, FRANK DO**...*PHYSICIANS & SURGEONS*
1000 **VAZZANA, FRANK DO**...*OFFICES OF PHYSICIANS, EXCEPT MENTAL HEALTH*
1000 **WELLS, KELLI T MD**...*OFFICES OF PHYSICIANS, EXCEPT MENTAL HEALTH*
1000 **WESTAFER, JOHN M MD**...*OFFICES OF PHYSICIANS, EXCEPT MENTAL HEALTH*
1000 **WILDER, JILL E**...*NURSES-LICENSED-ANESTHETIST*
1000 **WILSON, TERESA K**...*NURSES-LICENSED-ANESTHETIST*
1000 **ZIMILEVICH, ALEXANDER MD**...*PHYSICIANS & SURGEONS*
1000 **ZIMILEVICH, MIN K MD**...*PHYSICIANS & SURGEONS*
1001 **DIABETES EDUCATION**...*OTHER INDIVIDUAL & FAMILY SVCS*
1001 **DIABETES EDUCATION**...*SOCIAL SERVICES*
1001 **DIABETES EDUCATION**...*DIABETES INFORMATION CENTERS*
1015 **CAREMINDERS HOME CARE**...*HOME HEALTH CARE SV*

2012 W MORENO ST
SOURCE: DIGITAL BUSINESS DIRECTORY

Part 3 of 3

1015 **HOMECARE OF EMERALD COAST**...*HOME HEALTH CARE SVCS*
1015 **HOMECARE SERVICES-EMERALD CST**...*TRANSPORTATION SERVICES*
1025 **METLIFE**...*LIFE INSURANCE CARRIER*
1025 **SUNSHINE GARDEN CAFE**...*CAFE/DINER/FAMILY REST*
1025 **SUNSHINE GARDEN CAFE**...*EATING PLACE*
1025 **SUNSHINE GARDEN CAFE**...*RESTAURANTS*
1025 **SUNSHINE GARDEN CAFE**...*FULL-SERVICE RESTAURANTS*
1101 **BAPTIST BEHAVIOR MEDICINE**...*HOSPITALS*
1101 **BAPTIST BEHAVIOR MEDICINE**...*GEN MED, SURG HOSP*
1101 **BAPTIST HOSPITAL BEHAVIORAL**...*SUICIDE PREVENTION SERVICE*
1101 **BAPTIST HOSPITAL BEHAVIORAL**...*SOCIAL SERVICES NEC*
1101 **BAPTIST HOSPITAL BEHAVIORAL**...*VOLUNTARY HEALTH ORGANIZATIONS*
1101 **BAPTIST HOSPITAL BEHAVIORAL**...*MENTAL HEALTH SERVICES*
1201 **BAPTIST HOSPITAL SLEEP CTR**...*SLEEP DISORDERS-DIAGNOSTIC/TREATMENT*
1201 **BAPTIST HOSPITAL SLEEP CTR**...*OFFICES OF MISC HEALTH PRACTITIONERS*
1201 **BAPTIST HOSPITAL SLEEP CTR**...*MEDICAL GRPS &CLNCS*
1301 **BAPTIST HEALTHCARE MARKETING**...*STATE GOVERNMENT-PUBLIC HEALTH PROGRAMS*
1301 **BAPTIST HEALTHCARE MARKETING**...*ADMINISTRATION OF PUBLIC HEALTH PROGRAMS*
1301 **GET HEALTHY PENSACOLA**...*HEALTH SERVICES*
1301 **GET HEALTHY PENSACOLA**...*MISC AMBULATORY HEALTH CARE SVCS*
1301 **PARTNRSHIP FOR A HEALTHY CMNTY**...*ACCIDENT/HEALTH INSURANCE CARRIER*
1401 **KNIGHT CATHERINE**...*RESIDENTIAL*
1401 **PATRICIA KNIGHT**...*RESIDENTIAL*
1401 **TERRANCE KNIGHT**...*RESIDENTIAL*

2008 W BLOUNT ST

SOURCE: DIGITAL BUSINESS DIRECTORY

800 **D M DEAN**...*RESIDENTIAL*
801 **BENNY UPCHURCH**...*RESIDENTIAL*
810 **MARY JOHNSON**...*RESIDENTIAL*
810 **METRO CLEANING & RESTORATION**...*CARPET & UPHL CLEAN*
1000 **KAZYS J MD JANKAUSKAS**...*RESIDENTIAL*
1010 **BAPTIST HEALTH CARE FOUNDATION**...*FOUNDATION-EDUC PHILANTHROPIC RESEARCH*
1025 **BESSIE BRADLEY**...*RESIDENTIAL*
1131 **GROVER & SADIE JONES**...*RESIDENTIAL*
1213 **FRIENDSHIP MISSIONARY BAPTIST**...*BAPTIST CHURCH*
1213 **FRIENDSHIP MISSIONARY BAPTIST**...*CHURCHES*
1218 **PEARLIE MCCLOUD**...*RESIDENTIAL*
1401 **GEORGE BUCHANAN**...*RESIDENTIAL*

2008 W MORENO ST

SOURCE: DIGITAL BUSINESS DIRECTORY

70 total records. Part 1 of 2

800 **CARL F GRIGGS**...*RESIDENTIAL*
830 **ROBERT L GREEN**...*RESIDENTIAL*
840 **PENSACOLAS PROMISE**...*INDIVIDUAL/FAMILY SERVICES*
840 **PENSACOLAS PROMISE**...*SOCIAL SERVICES*
840 **PENSACOLAS PROMISE**...*SOCIAL SERVICE & WELFARE ORGANIZATIONS*
905 **BAPS**...*NONCLASSIFIED ESTABLISHMENTS*
905 **BAPS**...*NCLASSIFIABLE ESTAB*
905 **BAPTIST REGIONAL MEDICAL CU**...*CREDIT UNIONS*
905 **BAPTIST REGIONAL MEDICAL FCU**...*FED CHART CREDIT UN*
1000 **AMARIN ALEXANDER MD**...*MEDICAL DOCTORS OFF*
1000 **AMARIN ALEXANDER MD**...*PHYSICIANS & SURGEONS*
1000 **ANESTHEISA SOLUTIONS-PENSACOLA**...*FAMILY PRACTICE*
1000 **BABTIST HOSPITAL RELEASE INFO**...*HEALTH/ALLIED SERVICES*
1000 **BAPTIST BARIATRIC CTR**...*WEIGHT CONTROL SERVICES*
1000 **BAPTIST BARIATRIC CTR**...*WEIGHT CONT SER*
1000 **BAPTIST HEALTH CARE**...*GEN MED, SURG HOSP*
1000 **BAPTIST HEALTH CARE CORP**...*MANAGEMENT SERVICES MEDICAL DOCTOR'S OFFICE*
1000 **BAPTIST HEALTH CARE LABORATORY**...*MEDICAL LABORATORY*
1000 **BAPTIST HEALTH CARE LEADERSHIP**...*MGMT CONSULTING*
1000 **BAPTIST HEALTH CARE LEADERSHIP**...*BUSINESS MANAGEMENT CONSULTANTS*
1000 **BAPTIST HOSP OUTPATIENT REHAB**...*REHABILITATION CENTER/OUTPATIENT CLINIC*
1000 **BAPTIST HOSPITAL**...*PHYSICIANS & SURGEONS*
1000 **BAPTIST HOSPITAL LACTATION SVC**...*SOCIAL SERVICES NEC*
1000 **BAPTIST HOSPITAL LACTATION SVC**...*BREASTFEEDING SUPPLIES & INFORMATION*
1000 **BAPTIST HOSPITAL SLEEP CTR**...*PSYCHOLOGISTS*
1000 **BAPTIST HOSPITAL-TOWERS BTQ**...*MISC PERSONAL SVS*
1000 **BAPTIST IMAGING SVC**...*MEDICAL GRPS &CLNCS*
1000 **BAPTIST WOMENS SVC**...*MEDICAL GRPS &CLNCS*
1000 **BAPTISTFLIGHT**...*AMBULANCE SERVICE*
1000 **CARDIOPULMONARY REHAB SVC**...*JOB TRAINING,REL SV*
1000 **CARDIPLMNARY RHAB WELLNESS CTR**...*SPECIALTY OUTPATIENT CLINIC*
1000 **CARE & COUNSELING CTR**...*SOCIAL SERVICES*
1000 **CARE & COUNSELING CTR**...*COUNSELING SERVICES*
1000 **COOPER BENDER BAEHR KING**...*SPECIALTY UNKNOWN*
1000 **EMERGENCY CARE SPECIALISTS**...*PHYSICIANS & SURGEONS*
1000 **EMERGENCY CARE SPECIALISTS**...*MEDICAL GRPS &CLNCS*
1000 **FIRST REHAB SPEECH & HEARING**...*PHYSICAL THERAPISTS*
1000 **HEARTFIRST**...*PHYSICIANS & SURGEONS*
1000 **HYPNOTHERAPY CENTER**...*HYPNOTISTS*
1000 **JOHN J III MD BAEHR**...*RESIDENTIAL*
1000 **JOHN M WESTAFER MD**...*PHYSICIANS & SURGEONS*
1000 **JOHN M WESTAFER MD**...*MEDICAL DOCTORS OFF*
1000 **JOSEPH C MD CONTENTO**...*RESIDENTIAL*
1000 **OCCUPATIONAL THERAPY-BAPTIST**...*MEDICAL GRPS &CLNCS*
1000 **PULMONARY SERVICES-BAPTIST**...*MEDICAL GRPS &CLNCS*
1000 **PULMONARY SERVICES-BAPTIST**...*PHYSICIANS & SURGEONS*
1000 **RADIOLOGY ASSOC**...*PHYSICIANS & SURGEONS*
1000 **RADIOLOGY ASSOCIATES-PNSCLA**...*RADIOLOGY*
1000 **TERRALL MOORE DO**...*MEDICAL DOCTORS OFF*
1000 **W H III MD COOPER**...*RESIDENTIAL*
1000 **WILLIAM R MD BENDER**...*RESIDENTIAL*
1001 **DIABETES EDUCATION**...*DIABETES INFORMATION CENTERS*
1001 **DIABETES EDUCATION**...*SOCIAL SERVICES*
1013 **FIRST PHYSICIANS BAPTIST**...*PHYSICIANS & SURGEONS*
1013 **ROGELIO D MD SAMSON**...*RESIDENTIAL*
1015 **CAREMINDERS HOME CARE**...*HOME HEALTH CARE SV*
1025 **BENEFIT SOLUTIONS GROUP**...*INSURANCE-GROUP*
1025 **METLIFE**...*LIFE INSURANCE CARRIER*
1025 **SUNSHINE GARDEN CAFE**...*EATING PLACE*
1025 **SUNSHINE GARDEN CAFE**...*CAFE/DINER/FAMILY REST*
1101 **BAPTIST BEHAVIOR MEDICINE**...*HOSPITALS*
1101 **BAPTIST BEHAVIOR MEDICINE**...*GEN MED, SURG HOSP*
1101 **BAPTIST HOSPITAL BEHAVIORAL**...*SOCIAL SERVICES NEC*
1101 **BAPTIST HOSPITAL BEHAVIORAL**...*MENTAL HEALTH SERVICES*
1201 **BAPTIST HOSPITAL SLEEP CTR**...*MEDICAL GRPS &CLNCS*
1301 **BAPTIST HEALTHCARE MARKETING**...*STATE GOVERNMENT-PUBLIC HEALTH PROGRAMS*

2008 W MORENO ST

SOURCE: DIGITAL BUSINESS DIRECTORY

Part 2 of 2

1301 **BAPTIST HEALTHCARE MARKETING**...*PUBLIC HEALTH PROG*

1301 **PARTNRSHIP FOR A HEALTHY CMNTY**...*ACCIDENT/HEALTH INSURANCE CARRIER*

1414 **V A DAVENPORT**...*RESIDENTIAL*

1455 **J Y MOORER**...*RESIDENTIAL*

2003 W BLOUNT ST

SOURCE: DIGITAL BUSINESS DIRECTORY

800 **D M DEAN**...*RESIDENTIAL*

801 **BENNY UPCHURCH**...*RESIDENTIAL*

806 **S HILL**...*RESIDENTIAL*

810 **MARY JOHNSON**...*RESIDENTIAL*

815 **J MATHIS**...*RESIDENTIAL*

819 **MACK E DENNIS**...*RESIDENTIAL*

901 **CHRISTOPHER L STEPHENS**...*RESIDENTIAL*

909 **MARY M TAYLOR**...*RESIDENTIAL*

910 **SMOKING CESSATION**

1000 **JANKAUSKAS KAZYS J MD**...*INTERNAL MEDICINE PRACTITIONERS*

1000 **KAZYS J MD JANKAUSKAS**...*RESIDENTIAL*

1010 **BAPTIST HEALTH CARE FOUNDATION**

1025 **BESSIE BRADLEY**...*RESIDENTIAL*

1131 **GROVER & SADIE JONES**...*RESIDENTIAL*

1213 **FRIENDSHIP MISSIONARY BAPTIST**

1213 **J R ROBINSON**...*RESIDENTIAL*

1213 **LIZZIE SIMMONS**...*RESIDENTIAL*

1218 **PEARLIE MRS MCCLOUD**...*RESIDENTIAL*

1401 **GEORGE BUCHANAN**...*RESIDENTIAL*

1415 **LUZ SANTIAGO**...*RESIDENTIAL*

2003 W MORENO ST

SOURCE: DIGITAL BUSINESS DIRECTORY

800 **CARL F GRIGGS**...*RESIDENTIAL*
800 **L C STOKES**...*RESIDENTIAL*
801 **SHERMAN MCLEOD**...*RESIDENTIAL*
815 **SHARON LINDSAY**...*RESIDENTIAL*
830 **ROBERT L GREEN**...*RESIDENTIAL*
840 **DOROTHY FISHER**...*RESIDENTIAL*
840 **LUPUS FOUNDATION PENSACOLA**
901 **V J PARDA**...*RESIDENTIAL*
905 **BAPS**
905 **BAPTIST REGIONAL MEDICAL FCU**
905 **NICHOLAS E MD SHOLTY**...*RESIDENTIAL*
1000 **BAPTIST HOSPITAL**
1000 **BAPTIST HOSPITAL LACTATION SVC**
1000 **BENDER W R MD**...*INTERNAL MEDICINE PRACTITIONERS*
1000 **BRENNER JEFFREY MD**...*INTERNAL MEDICINE PRACTITIONERS*
1000 **CARDIOPULMONARY REHAB SVC**
1000 **CARE AND COUNSELING CTR**...*GERIATRIC SOCIAL SERVICE*
1000 **CONTENTO JOSEPH C MD**...*INTERNAL MEDICINE PRACTITIONERS*
1000 **COOPER BENDER BAEHR KING**
1000 **EDIX CORP**
1000 **EMERGENCY CARE SPECIALISTS**...*INTERNAL MEDICINE PRACTITIONERS*
1000 **FIRST REHAB SPEECH & HEARING**
1000 **HEARTFIRST**...*INTERNAL MEDICINE PRACTITIONERS*
1000 **HYLAND CARYL H MD**...*INTERNAL MEDICINE PRACTITIONERS*
1000 **JOHN C MD SOWERS**...*RESIDENTIAL*
1000 **JOHN J MD III BAEHR**...*RESIDENTIAL*
1000 **JOSEPH C MD CONTENTO**...*RESIDENTIAL*
1000 **LEKER JAMES MD**...*INTERNAL MEDICINE PRACTITIONERS*
1000 **OCCUPATIONAL THERAPY-BAPTIST**
1000 **PULMONARY SERVICES - BPTST HSP**...*INTERNAL MEDICINE PRACTITIONERS*
1000 **SMITH II ROBERT M MD**...*INTERNAL MEDICINE PRACTITIONERS*
1000 **SOWERS JOHN C MD**...*INTERNAL MEDICINE PRACTITIONERS*
1000 **W H MD III COOPER**...*RESIDENTIAL*
1000 **WESTAFER JOHN M MD**...*INTERNAL MEDICINE PRACTITIONERS*
1000 **WILLIAM R MD BENDER**...*RESIDENTIAL*
1011 **BENSON M JANE MD**...*INTERNAL MEDICINE PRACTITIONERS*
1011 **COURCY PETER A MD**...*INTERNAL MEDICINE PRACTITIONERS*
1011 **DAVID MD CAIN**...*RESIDENTIAL*
1011 **KAFIE FERNANDO E MD**...*INTERNAL MEDICINE PRACTITIONERS*
1011 **M J MD BENSON**...*RESIDENTIAL*
1011 **PETER A MD COURCY**...*RESIDENTIAL*
1011 **REES GEORGE C MD**...*INTERNAL MEDICINE PRACTITIONERS*
1011 **YONEHIRO LAYNE MD**...*INTERNAL MEDICINE PRACTITIONERS*
1013 **FIRST PHYSICIANS BAPTIST**...*INTERNAL MEDICINE PRACTITIONERS*
1013 **ROGELIO D MD SAMSON**...*RESIDENTIAL*
1013 **SAMSON ROGELIO D MD**...*INTERNAL MEDICINE PRACTITIONERS*
1025 **BENEFIT SOLUTIONS GROUP**
1025 **SUNSHINE GARDEN CAFE**...*STEAK AND BARBECUE RESTAURANTS*
1101 **BAPTIST BEHAVIORAL MEDICINE**
1101 **BAPTIST HOSPITAL BEHAVIORAL**...*INTERNAL MEDICINE PRACTITIONERS*
1101 **PACS**...*INTERNAL MEDICINE PRACTITIONERS*
1201 **BAPTIST HOSPITAL CENTER-WEIGHT**
1300 **BAPTIST HEALTHCARE MARKETING**
1301 **BUS HEALTH-BAPTIST HEALTH CARE**
1330 **ROBERT W MD ANDREWS**...*RESIDENTIAL*
1401 **C KNIGHT**...*RESIDENTIAL*
1416 **LINDA HARTLEY**...*RESIDENTIAL*
1455 **J Y MOORER**...*RESIDENTIAL*

2000 W BLOUNT ST

SOURCE: DIGITAL BUSINESS DIRECTORY

800 **A E BASS**...*RESIDENTIAL*
800 **D M DEAN**...*RESIDENTIAL*
801 **BENNY UPCHURCH**...*RESIDENTIAL*
810 **MARY JOHNSON**...*RESIDENTIAL*
811 **LEE GREEN**...*RESIDENTIAL*
815 **J MATHIS**...*RESIDENTIAL*
819 **MACK E DENNIS**...*RESIDENTIAL*
901 **CHRISTOPHER L STEPHENS**...*RESIDENTIAL*
909 **MARY M TAYLOR**...*RESIDENTIAL*
910 **SMOKING CESSATION**
1000 **JANKAUSKAS KAZYS J MD**...*INTERNAL MEDICINE PRACTITIONERS*
1010 **BAPTIST HEALTH CARE FOUNDATION**
1025 **BESSIE BRADLEY**...*RESIDENTIAL*
1131 **GROVER & SADIE JONES**...*RESIDENTIAL*
1213 **DELLA LEE**...*RESIDENTIAL*
1213 **FRIENDSHIP MISSIONARY BAPTIST**
1213 **LIZZIE SIMMONS**...*RESIDENTIAL*
1218 **PEARLIE MRS MCCLOUD**...*RESIDENTIAL*
1401 **GEORGE BUCHANAN**...*RESIDENTIAL*
1411 **COLVIN III RANCIFER**...*RESIDENTIAL*
1414 **MYRTIS MRS BROWN**...*RESIDENTIAL*

2000 W MORENO ST

SOURCE: DIGITAL BUSINESS DIRECTORY

800 **C J GEORGE**...*RESIDENTIAL*
801 **EDDIE L & GWENDOLYN GARNER**...*RESIDENTIAL*
815 **EARL LINDSEY**...*RESIDENTIAL*
830 **ROBERT LEE GREEN**...*RESIDENTIAL*
840 **DOROTHY FISHER**...*RESIDENTIAL*
901 **V J PARDA**...*RESIDENTIAL*
1000 **BAEHR JOHN J**
1000 **BAPTIST BEHAVIORAL MEDICINE**
1000 **BAPTIST HEALTH CARE INC**
1000 **BAPTIST HOSPITAL**
1000 **BENDER W R MD**...*INTERNAL MEDICINE PRACTITIONERS*
1000 **BENDER WILLIAM R**
1000 **BENNY M TURNER DIV**
1000 **BRENNER JEFFREY MD**...*INTERNAL MEDICINE PRACTITIONERS*
1000 **CARDIOPULMONARY SERVICES**
1000 **CONTENTO JOSEPH C**
1000 **COOPER BENDER BAEHR KING**
1000 **COOPER W HOWARD**
1000 **EMERGENCY ROOM**...*INTERNAL MEDICINE PRACTITIONERS*
1000 **FIRSTREHAB SPEECH & HEARING**
1000 **FOUNTAIN PENSACOLA CHAPTER LUPUS**...*RESIDENTIAL*
1000 **HYLAND CARYL H MD**...*INTERNAL MEDICINE PRACTITIONERS*
1000 **KING G TERRAL MD**...*INTERNAL MEDICINE PRACTITIONERS*
1000 **OCCUPATIONAL THERAPY-BAPTIST**
1000 **PETROLEUM HELICOPTERS INC**
1000 **PULMONARY SERVICES AT BAPTIST**
1000 **SMITH II ROBERT M MD**...*INTERNAL MEDICINE PRACTITIONERS*
1000 **SOWERS JOHN C**
1000 **TELMED**...*RESIDENTIAL*
1000 **WESTAFER JOHN M MD**...*INTERNAL MEDICINE PRACTITIONERS*
1011 **BAPTIST REGIONAL MEDICAL FCU**
1011 **BENSON M JANE MD**...*INTERNAL MEDICINE PRACTITIONERS*
1011 **CAIN COURCY & BENSON**...*INTERNAL MEDICINE PRACTITIONERS*
1011 **GULF COAST SURGICAL ASSOC**...*INTERNAL MEDICINE PRACTITIONERS*
1011 **GULF SURGICAL ASSOC**...*INTERNAL MEDICINE PRACTITIONERS*
1011 **REES GEORGE C MD**...*INTERNAL MEDICINE PRACTITIONERS*
1011 **YONEHIRO LAYNE MD**...*INTERNAL MEDICINE PRACTITIONERS*
1013 **FAMILY MEDICAL CTR**...*INTERNAL MEDICINE PRACTITIONERS*
1013 **FIRST PHYSICIANS BAPTIST**...*INTERNAL MEDICINE PRACTITIONERS*
1025 **ELAN GROUP INC**
1025 **SUNSHINE GARDEN CAFE**...*STEAK AND BARBECUE RESTAURANTS*
1101 **PSYCHIATRIC ACUTE CARE SYSTEMS**...*INTERNAL MEDICINE PRACTITIONERS*
1207 **LUPUS FOUNDATION PENSACOLA**
1218 **L LAWRENCE FOSTER**...*RESIDENTIAL*
1301 **BAPTIST HOSPITAL CTR-WEIGHT**
1301 **BUS HEALTH-BAPTIST HEALTH CARE**
1401 **C KNIGHT**...*RESIDENTIAL*
1414 **V A DAVENPORT**...*RESIDENTIAL*
1416 **LINDA HARTLEY**...*RESIDENTIAL*

1995 W BLOUNT ST

SOURCE: CITY PUBLISHING CO

707 Singer Benjamin 438-1059 78
800 Dean D M ..... □433-1946 95
801 Upchurch Benny ..... 434-1924 ..
810 Johnson Mary 433-5649 90
811 Green Lee 469-1629 94
815 Mathis J 432-3135 77
819 Dennis Mack E ..... 438-6557 ..
901 Stephens Christopher ..... +432-9934 95
909 Taylor Mary M ..... +432-1745 95
910 ★Baptist Hospital
Ctr For Weight Mgt 434-4747 92
910 ★Smoke Stoppers 434-4747 93
910 ★Spain William Dr
chiropractor 433-1111 85
1000 ★Jankauskas K J MD 434-2248 91
1000 ★National Hlth Lab lab 438-4602 94
1025 Bradley Bessie 432-5961 94
1131 Jones Grover ..... +438-2658 95
1213 ★Friendship Missionary
Baptist Church 433-3076 82
1213 Lee Della ..... 432-9391 ..
1213 Simmons Lizzie ..... 438-0805 ..
1218 McCloud Pearlie Mrs ..... 438-1984 ..
1401 Buchanan Geo ..... 438-5926 ..
1414 Brown Myrtle Mrs 429-4529

1995 W MORENO ST

SOURCE: CITY PUBLISHING CO

727	Hall Charlie F		433-7857	89
728	Bourke Jim		432-4598	94
801	Garner Eddie L		469-8783	94
815	Lindsey Earl		433-4753	88
830	Green Robert Lee		434-1661	77
840	Fisher Dorothy		432-6323	90
901	Parda V J		432-4826	--
905	Sholty Nicholas E MD		432-7444	91
1000	BAPTIST HOSPITAL			
	★Administration		469-2313	--
	★Behavioral Med Ctr Outpatient Cnsing		434-4961	95
	★Breast Diagnstc Svcs		434-4054	87
	★Cancer Support Svc		469-2240	90
	★Cancer 2nd Opinion		469-2222	93
	★Champus Select		469-5050	87
	★Chaplains		469-2363	--
	★Childbirth Inf		434-4567	87
	★Community Relations		434-4893	86
	★Deaf Emer Trauma Center TDD		469-2457	94
	★Deaf-Non Emer TTD		469-2458	89
	★Education Services		434-4819	95
	★Emp Asstnc Programs		434-4866	88
	★Employment Line		434-4565	89
	★Eye Center		434-4191	93
	★Golden Care		434-4100	87
	★Human Resources		469-2190	88
	★Hyperbaric Wound Care Center		434-4479	94
	★Information		434-4011	78
	★Infusion Center		469-2455	95
	★Lactation Center		434-4567	95
	★Life Flight		434-4555	82
	★MD Line		434-4080	85
	★Medical Records		434-4901	94
	★Nursing Admn		434-4911	--
	★Outpatient Behavioral Medicine		434-4961	91
	★Outpatient Svcs		469-2060	90
	★Patient Information		434-4861	81
	★Patnt Accts-Billing		469-2000	90
	★Phys Referral Svc		434-4080	93
	★Physical Therapy		434-4920	88
	★Pre-Surgical Center		469-2152	92
	★Pulmonary Rehbltn		434-4545	84
	★Radiation Therapy		469-2200	83
	★Radiology		434-4917	94
	★Social Services		469-2100	81
	★Spch & Hearing Clnc		434-4957	90
	★Speech & Hearing		434-4957	89
	★SurgiCare		469-2169	86
	★Women's Resource Ctr		434-4054	87
	★Baehr John J III MD		434-4917	80
	★Baptist Regional Health Services		434-4804	93
	★Bender William R MD		434-4917	80
	★Care & Counseling Ctr		434-4948	86
	★Contento Joseph C MD		434-4917	89
	★Cooper W H III MD		434-4917	80
	★Covell Cooper Bender Baehr King & Sowers PA		434-4917	89
	★Covell William A MD		434-4917	80
	★King G Terral MD		434-4917	86
	★Lupus Fountain Pensacola Chapter		434-4551	86
	★Pulmonary Services At Baptist Hospital		434-4767	86
	★Rocky Mountain Helicopters Inc		432-0035	91
	★S & S Sprinkler	+	436-2626	95
	★Sowers John C MD		434-4917	86
	★Turner Benny M Div		434-4948	91
1011	WOMEN'S COMMUNITY HLTH CNTR			
	★BAPS	+	433-0292	95
	★Baptist Regional Medical Federal Credit Union		444-7030	86
1011 A	★Benson M Jane MD		434-1863	93
	★Cain David MD		434-1863	89
	★Courcy Peter A MD		434-1863	90
	★Gulf Coast Surgical Associates		434-1863	92
	★Yonehiro Layne MD		434-1863	94
1013	★Samson Rogelio D MD		432-2333	91
1015	★North Hill Pharmacy		432-3470	91
1015	★North Hill Pharmacy		432-3479	--
1025	★Amecon Building Prodt		433-4847	85
1025	★Sunshine Garden Cafe		434-6412	87
1025	★Woods Reginald A MD		434-9605	92
1101	★Baptist Hospital Behavioral Medicine Center-Adult Stress Treatment Program		434-4866	86
1101	★StressCenter Adutl Program		434-4961	93
1201	★Baptist Hospital Behavioral Medicine Center- Children's Stress Treatment Program		434-4866	91
1207	★Lupus Foundation Pensacola Chapter		444-7070	88
1300	★Braden Fredk Dr phys		432-2353	85
1300	★Haltaway L F Dr phys		433-1158	85
1401	Knight C		438-5317	87

1990 W BLOUNT ST

SOURCE: CITY PUBLISHING CO

711	Martin Walter M	+	436-3137	90
800	Bass A E		438-7110	--
801	Upchurch Benny		434-1924	--
810	Johnson Mary	+	433-5649	90
815	Mathis J		432-3135	77
819	Dennis Mack E		438-6557	--
909	Rogers Mary M		432-1745	77
910	★Paris Robert Dr chiro		433-1111	86
910	★Spain Chiropractic Wellness Center		433-1111	85
910	★Spain William Dr chiropractor		433-1111	85
1006	★Rubey Robert MD		434-7507	81
1010	★Lawyer Howard A Dr		432-8353	85
1131	Jones Grover L		438-2658	88
1213	★Friendship Missionary Baptist Church		433-3076	82
1213	Lee Della		432-9391	--
1213	Simmons Lizzie		438-0805	--
1215	Harris Bernice		434-0190	83
1217	Andrews Nancy Mrs	☐	433-0587	90
1218	McCloud Pearlie Mrs		438-1984	--
1221	Westmore Jas		433-3502	--
1401	Buchanan Geo		438-5926	--
1414	Brown Myrtle Mrs		438-4522	--

Report ID: 24053100856 - 06/04/2024
www.erisinfo.com

724	Patterson Beth Mrs	433-3243	--
727	Hall Charlie F	433-7857	89
801	Gunther Bruce J	432-4075	85
815	Lindsey Earl	433-4753	88
815	Lindsey Frank	433-4753	88
830	Green Robert Lee	434-1661	77
835	Williams John R	438-7547	89
840	Fisher Dorothy	+ 432-6323	90
901	Parda V J	432-4826	--
903	Parda Thomas F	438-2626	87
1000	BAPTIST HOSPITAL		
	★ Behavioral Med Ctr	434-4866	88
	★Behavioral Medicine Center Adult Stress Treatment Program	434-4866	86
	★Behavioral Medicine Center Adolescent Stress Treatment Program	434-4866	86
	★Behavioral Medicine Center First Step Addictive Disease Program	434-4866	88
	★Behavioral Medicine Center Outpatient Program	434-4961	89
	★ Breast Diagnstc Svcs	434-4054	87
	★ CHAMPUS	434-4080	87
	★ Cancer Support Svc	434-4789	90
	★ Childbirth Inf	434-4567	87
	★ Community Relations	434-4893	86
	★ Deaf-Non Emergency	433-7128	89
	★ Diabetes Education	434-4795	84
	★ Education Services	434-4819	81
	★ Emp Asstnc Programs	434-4866	88
	★ Employment Inf	434-4565	89
	★ Golden Care Plus	434-4100	87
	★Hlth & Wellness Ctr Lighter Living	434-4747	86
	★Hlth & Wellness Ctr Smoke Stoppers	434-4747	90

MORENO W 32501 Contd

1000	BAPTIST HOSPITAL Contd		
1000	★Hlth & Wellness Ctr Weight Control For Life	434-4747	90
	★ Human Resources	434-4817	88
	★ Life Flight	434-4555	82
	★ MD Line	434-4080	85
	★ Nursing Admn	434-4911	--
	★ Outpatient Svcs	434-4761	90
	★ Patient Information	434-4861	81
	★ Patnt Accts Billing	434-4905	90
	★ Physical Therapy	434-4920	88
	★ Pulmonary Rehblta	434-4545	84
	★ Spch & Hearing Clnc	434-4957	90
	★ Speech & Hearing	434-4957	89
	★ SurgiCare	434-4193	86
	★ Weightcntrl For Life	434-4518	88
	★ Women's Resource Ctr	434-4054	87
	★Baehr John J III MD	434-4917	80
	★Baptist Health Care	+ 434-4011	90
	★Bender William R MD	434-4917	80
	★Care & Counseling Ctr	434-4948	86
	★Contento Joseph C MD	434-4917	89
	★Cook L Rodney MD	434-4696	88
	★Cooper W H III MD	434-4917	80
	★Covell Cooper Bender Baehr King & Sowers PA	434-4917	89
	★Covell William A MD	434-4917	80
	★EMS Helicopters	432-0035	87
	★King G Terral MD	434-4917	86
	★Lupus Fountain Pensacola Chapter	434-4551	86
	★Sowers John C MD	434-4917	86
	★Trotter R W EdD PhD	434-4948	89
1011	WOMEN'S COMMUNITY HLTH CNTR		
	★Baptist Regional Federal Credit Union	444-7030	86
A	★Cain David MD	434-1863	89
A	★Courcy Peter A MD	☐ 434-1863	90
A	★Yonehiro Layne MD PA	434-1863	82
1013	★James G Leker MD	+ 435-1552	90
1015	★North Hill Pharmacy	432-3479	--
1025	★Amecon Aluminum Components	434-6625	85
1025	★Amecon Building Prodt	433-4847	85
1025	★Sunshine Garden Cafe	434-6412	87
1101	★Carepsychcenter Adolescents	434-4895	86
1101	★Stresscenter	434-4961	87
1201	★Smoke Stoppers	434-4747	86
1207	★Lupus Foundation Pensacola Chapter	444-7070	88
1300	★Braden Fredk Dr phys	432-2353	85
1300	★Hattaway L F Dr phys	433-1158	85
1301	★Appleyard John Agcy	432-8396	84
1301	★Hospital Research Development Inst	432-1643	84
1303	★Resource Center For The Hearing Impaired	433-7128	89
1401	Knight C	438-5317	87
1414	Wills V S	438-4921	89

D ST INTERSECTS
800 Bass Arth E © 438-7110
801 Upchurch Bennie L © 434-1924
806 Vacant
810 Vacant
811★Benbow Danl 438-9500
815 Mathis Johnnie B © 432-3135
819 Dennis Mack E © 438-6557
820 Clemons Ralph © 438-9572
E ST INTERSECTS
901 Vacant
909 Rogers Wilson © 432-1745
910 Spain G Wm chiropractor 433-1111
Spain Wellness Center clinic 433-1111
F ST INTERSECTS
1000 Vacant
1006 Rubey Robt phys 434-7507
1010 Lawyer Howard A phys 432-8353
1025 Graham Famous © 438-4288
G ST INTERSECTS
1101★Mc Bride Lorenzo 434-5197
1131 Brunson Fred N © 438-2658
1135 Culliver Edw J © 432-5355
H ST INTERSECTS
1213 Friendship Missionary Baptist Church 433-3076
1213½ Simmons Lizzie Mrs 438-0805
Rue Barbara J Mrs 432-9391
1215 Harris Geo 434-0190
1217 Westmore Charles E © 433-6689
1218 Mc Cloud Pearlie Mrs 438-1984
1220 Bright Gwendolyn Mrs © 438-8003
1221 Westmore James © 433-3502
I ST INTERSECTS

ZIP CODE 32505
2026 Vacant
N PACE BLVD INTERSECTS
2103 Likely Shirley L © 433-8417

D ST INTERSECTS
800 Stallworth Wiley © 433-4590
801 Gunther Bruce J 432-4075
810 Lewis Ben 438-7350
815 Vacant
820 Boggs Viola E Mrs 434-0954
825 Allen Julian D © 433-3973
830 Green Robt L © 434-1661
835 Lewis Ella E Mrs © 432-0245
840 Reed Dorothy R Mrs © 432-6323
E ST INTERSECTS
901 Parda Vincent J © 432-4826
903 Parda Alma B Mrs © 438-8213
905 Vacant
1000 Baptist Hospital 434-4011
Baptist Hospital Oncology Resource Center 434-4789
Care Unit clinic 434-4866
1011 Yonehiro Layne R phys 434-1863
SUITES
B Baptist Home Health Care 434-4079

Report ID: 24053100856 - 06/04/2024
www.erisinfo.com

W MORENO ST—Contd
1013 Balthrop John E phys 433-2176
1015 North Hill Pharmacy 432-3479
1025 Cox Joseph A phys 433-1550
1025b Amecon Aluminum Components
siding contrs 434-6625
Amecon Building Products Inc
433-4347
F ST INTERSECTS
G ST INTERSECTS
1101 Stress Center clinic 434-4961
H ST INTERSECTS
1201 Froelich R W phys 432-0931
1202 Wellness Education Of Baptist
Hospital clinic 434-4747
1203 Freeman Clara L Mrs
1205 Vacant
1207 Marriage & Family Center 432-3692

17

1300 Braden Frederick R phys 432-2353
1301 Appleyard John Agency adv 432-8396
1303 Baptist Hospital Federal Credit Union
434-4502
1305 Stultz Morton H © 433-2571
1307 Mc Roy Michl T 432-6354
J ST INTERSECTS
1401 Knight Walter ©
1403★Holley Anderson Jr 432-2932

800 Bass Arth E © 438-7110
801 Upchurch Bennie L © 434-1924
806 Ashley Clyde M Mrs © 438-4205
810 Johnson Geo N ©
811★Stevens Kath 432-6498
815 Mathis Johnnie B © 432-3135
819 Dennis Mack E © 438-6557
820 Clemons Ralph © 438-9572
E ST INTERSECTS
901★Weathers Mary 433-8071
909 Rogers Wilson © 432-1745
910 Executive Survival Systems 433-1112
Natural Health Foundation Inc
433-1112
Spain G Wm chiropractor 433-1111
930 Vacant
F ST INTERSECTS
1000 Gillespie Saml D phys 433-7632
1010 Lawyer Howard A phys 432-8353
1025 Graham Famous © 438-4288
G ST INTERSECTS
1101 Sapp Joyce
1131 Brunson Mary P Mrs © 438-2658
1135 Culliver Edw J ©
H ST INTERSECTS
1213 Friendship Missionary Baptist Church
433-3076

Report ID: 24053100856 - 06/04/2024
www.erisinfo.com

800 Stallworth Wiley ◎ 433-4590
801 Nabors Thos S ◎ 438-9371

W MORENO ST—Contd
810 Lewis Ben
815 Vacant
820 Boggs Viola Mrs 434-0954
825 Allen Julian D ◎ 433-3973
830 Green Robt L ◎ 434-1661
835 Lewis John M ◎ 432-0245
840 Reed Dorothy R Mrs ◎
E ST INTERSECTS
901 Parda Vincent J ◎ 432-4826
903 Parda Alma B Mrs ◎ 438-8213
905 Patterson Charles A phys 433-7612
Patterson P Michl lwyr 433-4669
1000 Baptist Hospital 434-4011
Baptist Hospital Oncology Resource Center 434-4696
1001 Medical Building Inc (Baptist Hosp) 434-1863
Yonehiro Layne R phys 434-1863
1011 Permenter Wm D phys 433-8341
SUITES
B West Florida Women's Clinic 434-2766
1013 Balthrop John E phys 433-2176
1015 North Hill Pharmacy 432-3479
1025 Braden Fredk R phys 432-2353
1025b Hattaway Leonard F phys 433-1158
F ST INTERSECTS
G ST INTERSECTS
1101 Rainwater Specialty Care Center clinic 434-4961
H ST INTERSECTS
1201 Family Practice Center clinic 432-0931
1202 Life Fitness Center Of Baptist Hospital 434-4747
1203 Black Alma M Mrs ◎ 438-3003
1205 Appleyard John Agency Inc The (adv) 432-8396
Hospital Research & Development Institute hosp consultants 432-1643

17

1300 Vacant
1301 City Floral 433-7498
Williams Lucille F Mrs ◎ 433-7498
1303 Baptist Hospital Federal Credit Union 434-4882
1305 Stultz Morton H ◎ 433-2571
1307★Jones Betty 432-6580
J ST INTERSECTS
1401 Knight Walter ◎
1403 Hall Eloise Mrs ◎ 432-0506

D ST INTERSECTS
800 Bass Arth E ◎ 438-7110
801 Upchurch Bennie L ◎ 434-1924
806 Ashley Clyde M Mrs ◎ 438-4205
810 Johnson Geo N ◎ 438-6901
811 Reynolds Stella M 434-1920
815 Mathis Johnnie B ◎ 432-3135
819 Dennis Mack E ◎ 438-6557
820★Clemons Ralph ◎ 438-9572
E ST INTERSECTS
901 Packer Floyd 433-8071
909 Rogers Wilson ◎ 432-1745
910 Spain G Wm chiropractor 433-1111
930 Vacant
F ST INTERSECTS
1000 Gillespie Saml D phys 433-7632
1006 Rawson David W dentist 433-8236
1010 Lawyer Howard A phys 432-8353
1025 Graham Famous ◎ 438-4288
G ST INTERSECTS
1101 Vacant
1131 Brunson Fred N ◎ 438-2658
1135 Culliver Edw J ◎ 433-1368
H ST INTERSECTS
1213 Friendship Missionary Baptist Church
1213½ Simmons Lizzie Mrs ◎ 438-0805
Rue Barbara J Mrs 432-9391
1215★Harris Geo
1217 Vacant
1218 Mc Cloud Pearlie J Mrs ◎ 438-1984
1220 Bright Gwendolyn Mrs ◎ 438-8003

1221 Westmore James ◎ 433-3502
I ST INTERSECTS

ZIP CODE 32505
N PACE BLVD INTERSECTS
2103 Sturdivant Willis D ◎ 432-5779

1978 W MORENO ST

SOURCE: POLKS

800 Stallworth Wylie ◎ 433-0590
801 Nabors Thos S ◎ 438-9371
810★Redpath Randolph A
815★Hurdy Joyce
820★Bourdier Alica A 432-2578
825 Allen Julian D ◎ 433-3973
830 Green Robt L ◎ 434-1661
835 Vacant
840 Reed James C ◎
E ST INTERSECTS
901 Parda Vincent J ◎ 432-4826
903 Parda Thos J ◎ 438-8213
905 Patterson Charles A phys 433-7612
1000 Baptist Hospital Inc 434-4011
1001 Medical Building Inc 433-8391
Jankauskas Kazys phys 434-2248
York Dale E phys 433-8391
1011 Vacant 433-8341
Permenter Wm D phys
1013 Balthrop John E phys 433-2176
1015 North Hill Pharmacy 432-3479
1025 Braden Fredk R phys 432-2353
1025b Hattaway Leonard F phys 433-1158
F ST INTERSECTS
G ST INTERSECTS
1101 Baptist Hospital Specialty Care Center 434-4961
H ST INTERSECTS
1202 Community Mental Health Center (alcohol counseling program) 433-3081
1203 Black Alma M ◎ 438-3003
1205 Appleyard John Agency Inc The 432-8396
Hospital Research & Development Institute hosp consultants 432-1643
1207 Alcohol Counseling Program 433-3081

17

1300 Baptist Hospital stge
1301 City Floral 433-7498
Williams Lucille F Mrs ◎ 433-7498
1303 Vacant
1305 Stultz Morton H ◎ 433-2571
1307 Vacant
J ST INTERSECTS
1401 Knight Walter 434-6207

1973 W BLOUNT ST

SOURCE: CITY PUBLISHING CO

715 Acklin Minnie J 432-4469
800 Bass A E 438-7110
806 Ashley Jack L 438-4205
810 Moody Ross 433-8042
815 Mathis Johnny B 434-3109
819 Dennis Mack E 438-6557
909 Sweatt W M 432-2784
910 Natural Htlh Foundation Inc 433-1111
910 Spain Wm Dr chiroprctr 433-1111
930 Rowley Wm S 433-6446
1000 Gillespie Saml D Dr phys 433-2181
1006 Perry Jos Q Sr Dr phys 433-5046
1010 Lawyer Howard A Dr phys 432-8353
1019 Beard Melvin 438-2706
1025 Graham Famous 438-4288
1101 Clark Fagon Elizabeth 433-2445
1131 Brunson Fred N 438-2658
1213 Lee Della 432-9391
1213 Simmons Lizzie 438-0805
1218 McCloud Pearlie Mrs 438-1984
1221 Westmore Jas 433-3502
1401 Buchanan Geo 438-5926

Report ID: 24053100856 - 06/04/2024
www.erisinfo.com

1973 W MORENO ST

SOURCE: CITY PUBLISHING CO

800	Clark B	433-4103
800	Maniccia F A Jr	433-4103
801	Nabors Thos S Jr	438-9371
810	Menges Wilmer M	438-7634
815	White P N	438-1295
820	Burch Glen E	438-6910
820	Burch Ruth B Mrs	438-6910
825	Allen Julian D	433-3973
830	Pittman M C	438-2612
901	Parda V J	432-4826
903	Parda Alma Mrs	438-8213
903	Parda T J	433-0550
905	Patterson C A Dr phys	433-7612
1000	Baptist Hospital	434-4011
1000	Northwest Fla Artificial Kidney Center	434-0436
1001	Gregory Ben T MD PA	438-5625
1001	York Dale E Dr phys	433-8391
1011	Carruth Jas W Dr phys	432-0938
1011	Northwest Fla Eye Foundation	432-0359
1011	Pensacola Optical Co	433-2549
1011	Permenter Wm D Dr phys	433-8341
1011	Pyle Robt C Dr phys	434-2757
1011	Sanchez & Carruth MD's PA	432-0938
1011	Sanchez Peter A Dr phys	432-0938
1013	Little Bobbie R MD ofc	434-3231
1015	North Hill Pharmacy	432-3479
1025	Allen Robt H Dr phys	432-2353
1025	Braden Fredrk R Dr phys	432-2353
1025B	Hattaway Leonard F Dr phys	433-1158
1202	Alcoholism Program	433-3081
1203	Black Alma Miss	438-3003
1205	Bryant Belle F	432-6760
1207	Slayton Wm E	438-6239
1301	City Florists & Gifts	433-7498
1301	Williams Lucille F Mrs	433-7498
1303	Freeman Walter B	438-0844
1304	Learning Disabilities Clinic	433-3081
1305	Stultz Morton H	433-2571
1307	Adcock Gayle E	432-1372
1401	Wigginton Gerhardt	438-7290
1403	Norris W M	438-6877

1968 W BLOUNT ST-A

SOURCE: POLKS

---D ST INTERSECTS
800 BASS ARTH E • 438-7110
801 UPCHURCH BENNIE L • 434-1924
806 ASHLEY JACK L • 438-4205
810 HARTIN A C • 438-9808
811 GRIGGS VIRGIE R MRS • 438-9103
815 TOWNLEY ORAN H • 432-6097
819 DENNIS MACK E • 438-6557
820 FAIREY HAZEL M MRS • 433-6218
---E ST INTERSECTS
901 RYALS GRADY L • 438-2076
909 SWEATT WALTER M • 432-2784
910 JERNIGAN GLEN M • 433-1330
930 ROWLEY WM S HON • 433-6446
---F ST INTERSECTS
1000 GILLESPIE SAML D PHYS 433-2181
1003 CULLIVER WILLIE F
1006 PERRY JOSEPH Q PHYS 433-5046
1010 LAWYER HOWARD A PHYS 432-8353
1025 GRAHAM FAMAUS • 438-4288
---G ST INTERSECTS
1101 CLARK ELIZ F MRS • 433-2445
1131 BRUNSON FREDDIE N • 438-2658
---H ST INTERSECTS
1213 FRIENDSHIP MISSIONARY BAPTIST CHURCH
JOHNSON JOHNNY L 438-9339
1213½ RUE BOBBY J MRS
1215 DAVIS A J 432-3271
1217 JOHNSON HAROLD
1218 MC CLOUD PEARLIE J MRS • 438-1984
1220 GRIFFIN WILLIE J • 438-3266
1221 WESTMORE JAMES • 433-3502
--- I ST INTERSECTS

1968 W BLOUNT ST-B

SOURCE: POLKS

---ZIP CODE 32505
---N PACE BLVD INTERSECTS
2103 STURDIVANT WILLIS D •
432-5779

1968 W MORENO ST

SOURCE: POLKS

---D ST INTERSECTS
800 GULLEDGE RUBY R MRS • 438-3501
801 NABORS THOS S • 438-9371
810 MENGES WILMER M • 438-7634
815 RAY THELMA J 432-3515
820 BURCH GLEN E • 438-6910
825 ALLEN JULIAN D • 433-3973
830 PITTMAN M CLEVELAND • 438-2612
835 VACANT
840 ELLIS BELLE M MRS • 438-5716
---E ST INTERSECTS
901 PARDA VINCENT J • 432-4826
903 PARDA THOS J • 433-0550
905 VACANT
1000 BAPTIST HOSPITAL 432-1241
1001 MEDICAL BUILDING INC 433-8391
GREGORY BEN T PHYS 438-5625
YORK DALE E PHYS 433-8392
1011 PATTERSON & PACKARD BUILDING INC
PACKARD JOHN M PHYS 433-7614
PATTERSON CHARLES A PHYS 433-7612
1015 NORTH HILL PHARMACY DRUGS 432-3479
1025 BRADEN FREDK R PHYS 432-2353
1025B HATTAWAY LEONARD PHYS 433-1158
---F ST INTERSECTS
---G ST INTERSECTS
1101 HILLHAVEN CONVALESCENT HOME 438-1695
1107 VACANT
---H ST INTERSECTS
1200 KERSH LILLIAN L MRS 433-4000
1201 MOWERY WM V • 438-8629
1202 STATE ALCOHOLIC REHABILITATION CLINIC 438-3006
PACKARD JOHN M PHYS
SHERMAN ROGER D PHYS
1203 BLACK ALMA M • 438-3003
1205 BRYANT BELLE F MRS • 432-6760
1207 SLAYTON WM E • 438-6239

17

---I ST INTERSECTS
1300 BAPTIST HOSPITAL (STGE)
1301 CITY FLORAL FLORISTS 433-7498
WILLIAMS LUCILLE F MRS • 433-7498
1303 FREEMAN WALTER B • 438-0844
1305 STUTZ MORTON H • 433-4643
1307 BLAKE RICHE E 434-1182
---J ST INTERSECTS
1401 DUNCAN SARA J MRS 438-1009
1403 NORRIS WM M • 438-6877

800 Bass Arth E ◎ HE8-7110
801 Upchurch Bennie L ◎ 434-1924
806 Ashley Jack L ◎ HE8-4205
810 Vacant
811 Griggs Virgie R Mrs ◎ HE8-9103
815 Townley Oran H & HE2-6097
819 Dennis Mack E ◎ HE8-6557
820 Fairey Hazel M Mrs ◎ HE3-6218
North E intersects
901 Ryals Grady L ◎ HE8-2076
909 Sweatt Walter M ◎ 432-2784
910 Jernigan Glen M ◎ HE3-1330
930 Rowley Wm S ◎ HE3-6446
North F intersects
1003 No return
1025 Graham Famous ◎ HE8-4288
North G intersects
1101 Brenty Eliz Mrs ◎
1131 Brunson Fred N ◎ 438-2658
North H intersects
1213 Friendship Missionary Bapt Ch
Orange Chas O
1213½ Sigler John H
1215 Davis A J
1218 McCloud Pearlie J Mrs ◎
1220 Griffin Willie J ◎ HE8-3266
1221 Westmore Jas ◎ HE3-3502
North I intersects

17

North J intersects
1401 Buchanan Geo ◎

North D intersects
800 Brown R Pierre ◎ HE3-3541
801 Nabors Thos S ◎ HE8-9371
810 Menges Wilma M ◎ 438-7634
815 Vacant
820 Gaines Frances W Mrs ◎
HE8-3296
825 Allen Julian D ◎ HE3-3973
830 Pittman M Cleveland ◎
HE8-2612
835 Cook Clifford C ◎ HE8-0190
840 Ellis Saml L ◎ HE8-5716
North E intersects
901 Parda Vincent J ◎ HE2-4826
903 Parda Thos J ◎ HE8-8213
905 Spann Julius H ◎ HE8-2476
1000 Baptist Hosp 432-1241
1001 **Medical Building Inc**
Perry Jos Q phys HE3-8393
York Dale E phys HE3-8392
Gillespie Saml D phys
HE3-8393
1011 **Patterson & Packard Bldg Inc**
Patterson Chas A phys
HE3-7612
Packard John M phys HE3-7614
Langhorne W H phys 438-1425
1015 North Hill Pharmacy HE2-3479
1025 Braden Fredk R phys 432-2353
King Jerald P phys 432-2353
1025b Hattaway Leonard F phys
433-1158
North F intersects
North G intersects
1100 No return
1101 Vacant
1103 Vacant
1107 Vacant
North H intersects
1200 Jeffries Andrew N 438-7408
1201 Mowery Wm V ◎ HE8-8629
1202 Fulford Richd C ◎ 433-4280
1203 Black Anna M ◎ HE8-3003
1205 Bryant Belle F Mrs ◎
HE2-6760
1207 Slayton Wm E ◎ HE8-6239
North I intersects
(Not open from I to Pace)

17

North I intersects
1300 Pensacola Seventh-day
Adventist Church School
1301 City Floral (florists) 433-7498

1964 W MORENO ST-B

SOURCE: POLKS

Williams Lucille F Mrs ◎
433-7498
1303 Freeman Walter B ◎ HE8-0844
1304 Seventh-day Adventist Church
HE3-4802
1305 Stulz Morton H ◎ HE3-4643
1307 Alexander Billie W ◎ 433-4916
North J intersects
1401 Henderson Leon ◎ 438-5848
1403 Nonnis Wm M ◎ HE8-6877

1960 W BLOUNT ST-A

SOURCE: POLKS

800 Bass Arth E ◎ ΔHE8-7110
801 Thigpen Manley W ◎
ΔHE2-2582
806 Ashley Jack L ◎ ΔHE8-4205
810 O'Daniel Allison A ◎
ΔHE8-6120
811 Griggs Virgie R Mrs ◎
ΔHE8-9103

BLOUNT W—Contd

815 Townley Oran H ◉ ΔHE2-6097
819 Dennis Mack E ◉ ΔHE8-6557
820 Fairey Benj ◉ ΔHE3-6218

North E intersects

901 Ryals Grady L ◉ ΔHE8-2076
903 Sweat Wm M ◉ ΔHE2-2784
910 Jernigan Glen M ◉ ΔHE3-1330
930 Rowley Wm S ΔHE3-6446

North F intersects

1003 Spencer Willie ΔHE3-3796
Collier Nursery plants
1025 Graham Famous ◉ ΔHE8-4288

North G intersects

1101 Clark Eliz F Mrs
1112 Rankin Jas E ◉ ΔHE3-6659
1131 Bronson Fred N ◉

North H intersects

1213 Friendship Missionary Baptist Church
1215 Davis A J
1218 McCloud Pearlie ◉
1220 Griffin Willie J ◉ ΔHE8-3266
1221 Westmore Jas ◉ ΔHE3-3502

North I intersects

1401 Buchanan Geo ◉
1411 Harper Odis ◉ ΔHE3-6665

North D intersects

800 Brown R Pierre ◉ ΔHE3-3541
801 Nabors Thos S ◉ ΔHE8-9371
810 Cagle John H jr ◉ ΔHE8-6736
815 Eddins Mary L ◉ ΔHE8-2546
820 Willings Georgia R Mrs ◉ ΔHE8-3296
825 Allen Julian D ◉ ΔHE3-3973
830 Pittman M Cleveland ◉ ΔHE8-2612
835 Cook Clifford C ◉ ΔHE8-1090
840 Ellis Saml L ◉ ΔHE8-5716
841 Tucker Mallie L ◉ ΔHE8-0332

North E intersects

901 Parda Vincent J ◉ ΔHE2-4826
903 Parda Thos J ◉ ΔHE8-8213
905 Spann Julius H ◉ ΔHE8-2476
1000 Baptist Hosp ΔHE8-5423
1001 **Medical Building Inc** ΔHE3-8391
Perry Jos Q phys ΔHE3-8393
York Dale E phys ΔHE3-8392
Gillespie Saml D phys ΔHE3-8393
1011 Patterson & Packard phys ΔHE3-7612
Williams W L phys ΔHE3-5614

North F intersects

North G intersects

1100 Brown Raymond P ◉ ΔHE3-0955
1101 Williamson Bernice B ◉ ΔHE2-6382
1103 Dillon John
1107 Morris Wm L ◉ ΔHE8-2177

North H intersects

1200 Vacant
1201 Mowery Wm V ◉ ΔHE8-8629
1202 Brown Jerry L ◉ ΔHE8-0947
Brown Jerry L Constn Co Inc ΔHE8-0947
1203 Black Alma M ◉ ΔHE8-3003
1205 Bryant Belle F Mrs ◉ ΔHE2-6760
1207 Slayton Wm E ◉ ΔHE8-6239

North I intersects

(Not open from I to Pace)

17

1301 Peeke Wm E ΔHE8-8886
1303 Freeman Walter B ◉ ΔHE8-0844
1305 Stultz Morton H ◉ ΔHE3-4643
1307 Henderson Wm W jr ◉ ΔHE8-5388

North J intersects

1401 Hudson Leonard J ◉ ΔHE8-9153

800 Bass Arth E ◎ ΔHE8-7110
801 Jones W Bruce ◎
806 Ashley Jack L ◎ ΔHE8-4205
810 Manning Vincent A ◎ ΔHE8-5878
811 Griggs Virgie R Mrs ◎ ΔHE8-9103
815 Davis Richd P ◎ ΔHE8-3044
819 Dennis Mack E ◎ ΔHE8-6557
North E intersects

BLOUNT W—Contd

901 Ryals Grady L ◎ ΔHE8-2076
North F intersects
1003 Spencer Willie ΔHE3-3796
Collier Nursery
1025 Graham Famous ◎
North G intersects
1101 Clark Allen S ◎ ΔHE2-4262
North H intersects
1213 Friendship Bapt Ch
1215 Anderson Velton
1221 Westmore Jas ◎ ΔHE3-3502
North I intersects

23

N Pace blvd intersects
2100 Newsom Asa J ◎ ΔHE8-8378
Newsom's Trailer Ct ΔHE8-8378

Report ID: 24053100856 - 06/04/2024
www.erisinfo.com

1955 W MORENO ST

SOURCE: POLKS

North D intersects
800 Masdon Herman ◎ ΔHE8-1953
801 Nabors Thos S ◎ ΔHE8-9371
810 Cagle John H jr ◎ ΔHE8-6736
815 Eddins Mary L ◎ ΔHE8-2546
820 Willings Georgia R Mrs ◎ ΔHE8-3296
825 Allen Julian D ◎ ΔHE3-3973
830 Pittman M Cleveland ◎ ΔHE8-2612
835 Cook Clifford C ◎ ΔHE8-0190
840 Ellis Saml L ◎ ΔHE8-5716
North E intersects
901 Parda Vincent J ◎ ΔHE2-4826
903 Parda Thos J ◎
905 Spann Julius H ◎ ΔHE8-2476
1000 Baptist Hosp ΔHE8-5423
1001 York-Perry Clinic
Perry Jos Q phys ΔHE3-8393
York Dale E phys ΔHE3-8391
North F intersects
North G intersects
1100 Brown Raymond P ◎
1101 Williamson Bernice B ◎ ΔHE2-6382
rear Vacant
1103 Weigel John F
1107 Vacant
North H intersects
1200 Rawls David R
1201 Mowery Wm V ◎ ΔHE8-8629
1202 Brown Jerry L ◎ genl contr ΔHE8-0947
1203 Black Alma M ◎ ΔHE8-3003
1205 Bryant Belle F Mrs ◎ ΔHE2-6760
1207 Johnson Maurice N ◎ ΔHE3-4726
North I intersects
(Not open from I to Pace)
17
1300 Vacant
1303 Nims J W ◎ ΔHE3-6611
1305 Schultz Morton ◎
1307 Henderson Wm W jr ◎ ΔHE8-5388
1309 Vacant
North J intersects
23
P intersects
2200 Vacant
2216 Sanders Horace M ◎

1950 W BLOUNT ST

SOURCE: POLKS

706½ΔMewhinney Margt L Mrs
711 White Clyde M Mrs
—North D intersects
806ΔAshley Jack L ◎
810ΔManning Vincent A ◎
811ΔGrigg's Nursery Sch
ΔGrigg's Virgie R ◎
815ΔDavis Richd P ◎
819ΔDennis Mack E ◎
—North E intersects
—North F intersects
1003 Spencer Willie (c)
ΔCollier Nursery
—North H intersects
1213ΔFriendship Baptist Church
—North I intersects
23
—North O intersects
2100 Newsom Asa J ◎
(trailer) 2100ΔMickler Lester O
2121 LeCroy Willie D ◎

Report ID: 24053100856 - 06/04/2024
www.erisinfo.com

1950 W MORENO ST
SOURCE: POLKS

1000 Under construction
—North F intersects
—North G intersects
—North H intersects
1100Δ Brown Raymond P ⓪
1101Δ Williamson Bernice B ⓪
rear Shelley John
1103Δ Johnson Clarence D
1107Δ Myrick Jas C ⓪
—North H intersects
1200Δ Brown Jerry L
1201Δ Mowery Wm
1300 Kupfrain Geo C ⓪
—North I intersects
(Not open from I to O)

1300Δ Kupfrain Geo ⓪
—North J intersects

—North P intersects
2200 Slaughter Audie L ⓪
2216 Sanders Horace M ⓪

1946 W BLOUNT ST
SOURCE: POLKS

706½ Dison Louise M
711 Vacant
1413Δ Friendship Baptist Church

23
T intersects

2600Δ Elliott Homer E ⓪
2604 Peet Frank ⓪

Report ID: 24053100856 - 06/04/2024
www.erisinfo.com

1946 W MORENO ST

SOURCE: POLKS

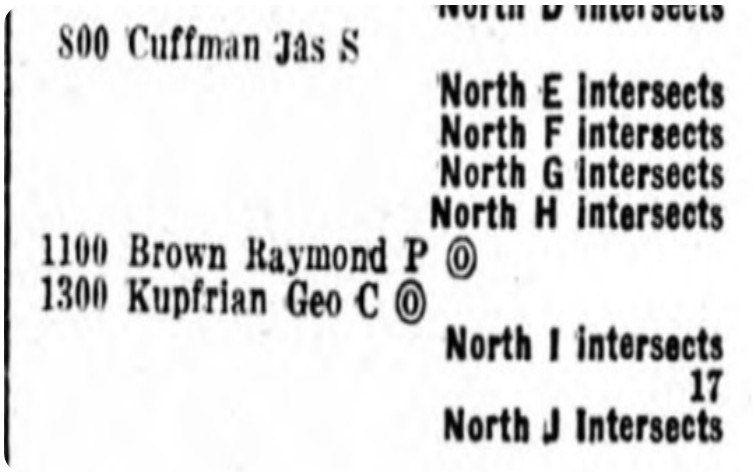

800 Cuffman Jas S

North E intersects
North F intersects
North G intersects
North H intersects

1100 Brown Raymond P ⓪
1300 Kupfrian Geo C ⓪

North I intersects
17
North J intersects

1940 W BLOUNT ST

SOURCE: POLKS

RANGE NOT LISTED

1940 W MORENO ST

SOURCE: POLKS

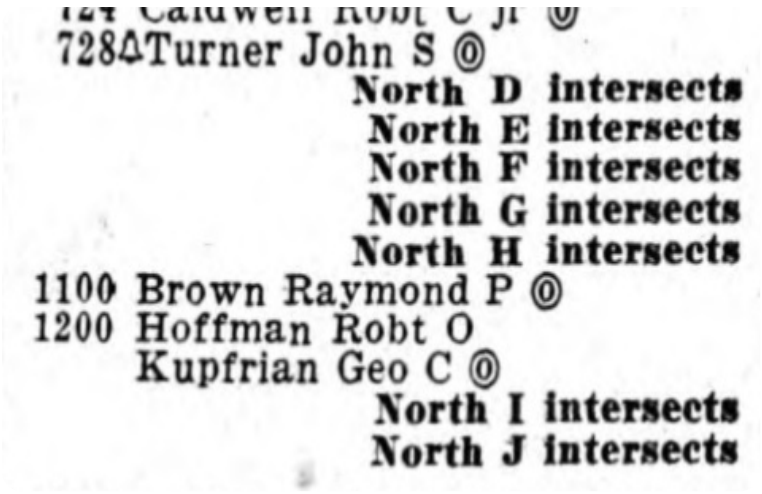

724 Caldwell Robt C jr ⓪
7284 Turner John S ⓪
North D intersects
North E intersects
North F intersects
North G intersects
North H intersects
1100 Brown Raymond P ⓪
1200 Hoffman Robt O
Kupfrian Geo C ⓪
North I intersects
North J intersects

1936 W BLOUNT ST

SOURCE: POLKS

RANGE NOT LISTED

Report ID: 24053100856 - 06/04/2024
www.erisinfo.com

1936 W MORENO ST

SOURCE: POLKS

721 Sullivan Clifford
731 Grayom Owen
Gadsden intersects
809 Kehoe Jas M tourist camp
1018 Roberts Theo (c)
1020 Brown Clemmie E (c)
1115 Norse Thos
1123 Dudley Geo W

1931 W BLOUNT ST

SOURCE: POLKS

RANGE NOT LISTED

Report ID: 24053100856 - 06/04/2024
www.erisinfo.com

1931 W MORENO ST

SOURCE: POLKS

C intersects

701 Vacant

E intersects

900 Pfeiffer Albert C
Yarbrough Jos S

H intersects

1100 Brown Raymond P
1200 Hoffman Robt O

1927-28 W BLOUNT ST

SOURCE: POLKS

RANGE NOT LISTED

700 Raymond Waters
800 Vacant
900 G D Robinson
1100 R P Brown
1200 R O Hoffman

Report ID: 24053100856 - 06/04/2024
www.erisinfo.com

ERIS

FIRE INSURANCE MAPS

Project Property:	Baptist Hospital Main Property Baptist Phase I ESA Main Hospital Property Pensacola FL 32501
Project No:	TF10686
Requested By:	Geosyntec Consultants
Order No:	24053100856
Date Completed:	June 02, 2024

Environmental Risk Information Services
A division of Glacier Media Inc.
1.866.517.5204 | info@erisinfo.com | erisinfo.com

Listed below, please find the results of our search for historic fire insurance maps from our in-house collection, performed in conjuction with your ERIS report.

Date	City	State	Volume	Sheet Number(s)
1979	Pensacola	Florida	1	39
1979	Pensacola	Florida	2	103, 86, 88, 89
1950	Pensacola	Florida	2	86, 88, 89

Individual Fire Insurance Maps for the subject property and/or adjacent sites are included with the ERIS environmental database report to be used for research purposes only and cannot be resold for any other commercial uses other than for use in a Phase I environmental assessment.

Fire Insurance Map

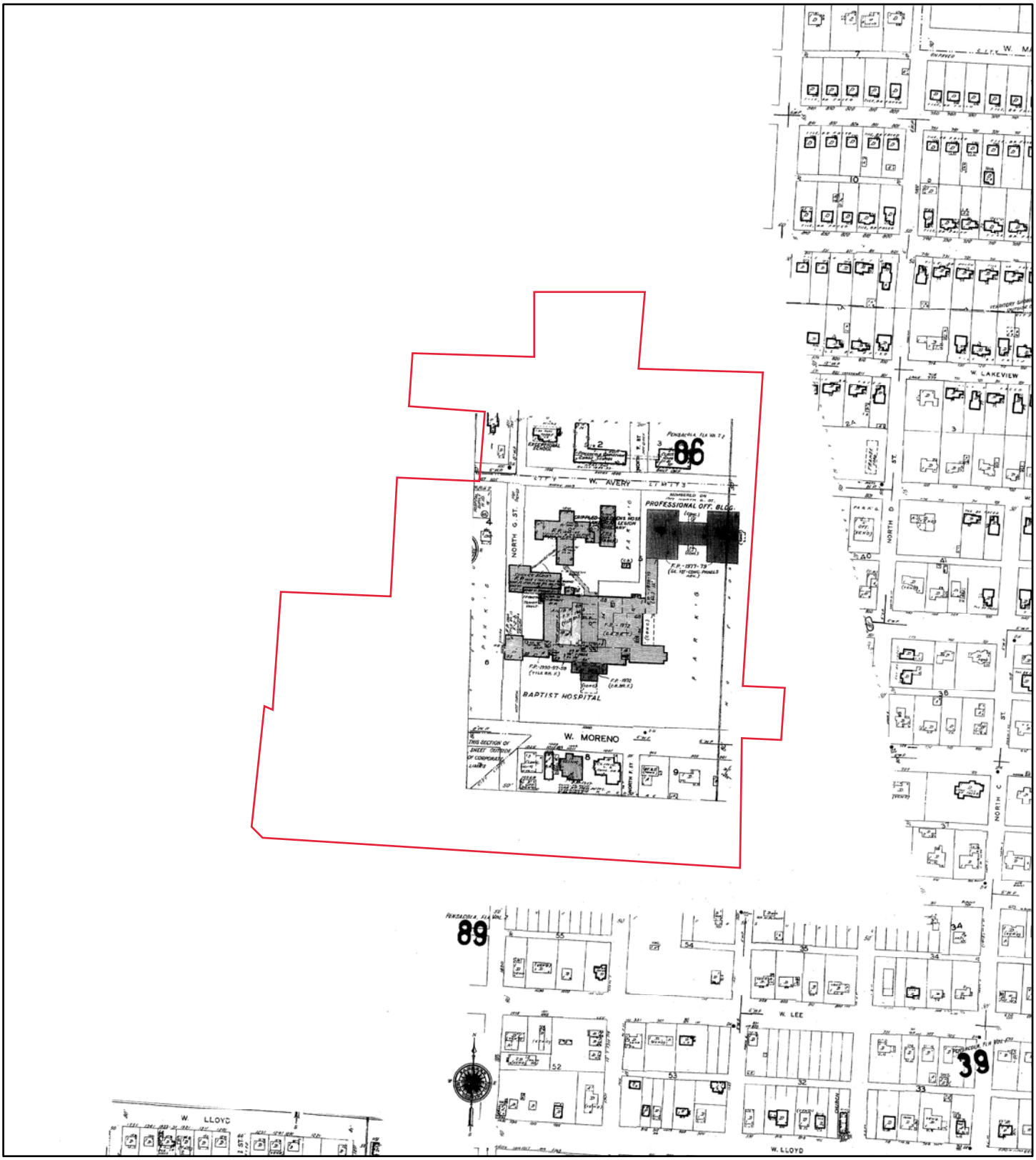

1979

0 180 360 720 1,080 1,440

Feet

Address: Baptist Phase I ESA Main Hospital Property Pensacola FL 32501

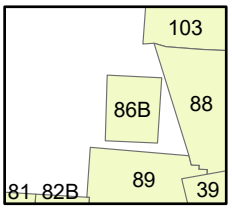

Map sheet(s):
Volume 1: 39;
Volume 2: 103,86,88,89;

Order Number 24053100856

Fire Insurance Map

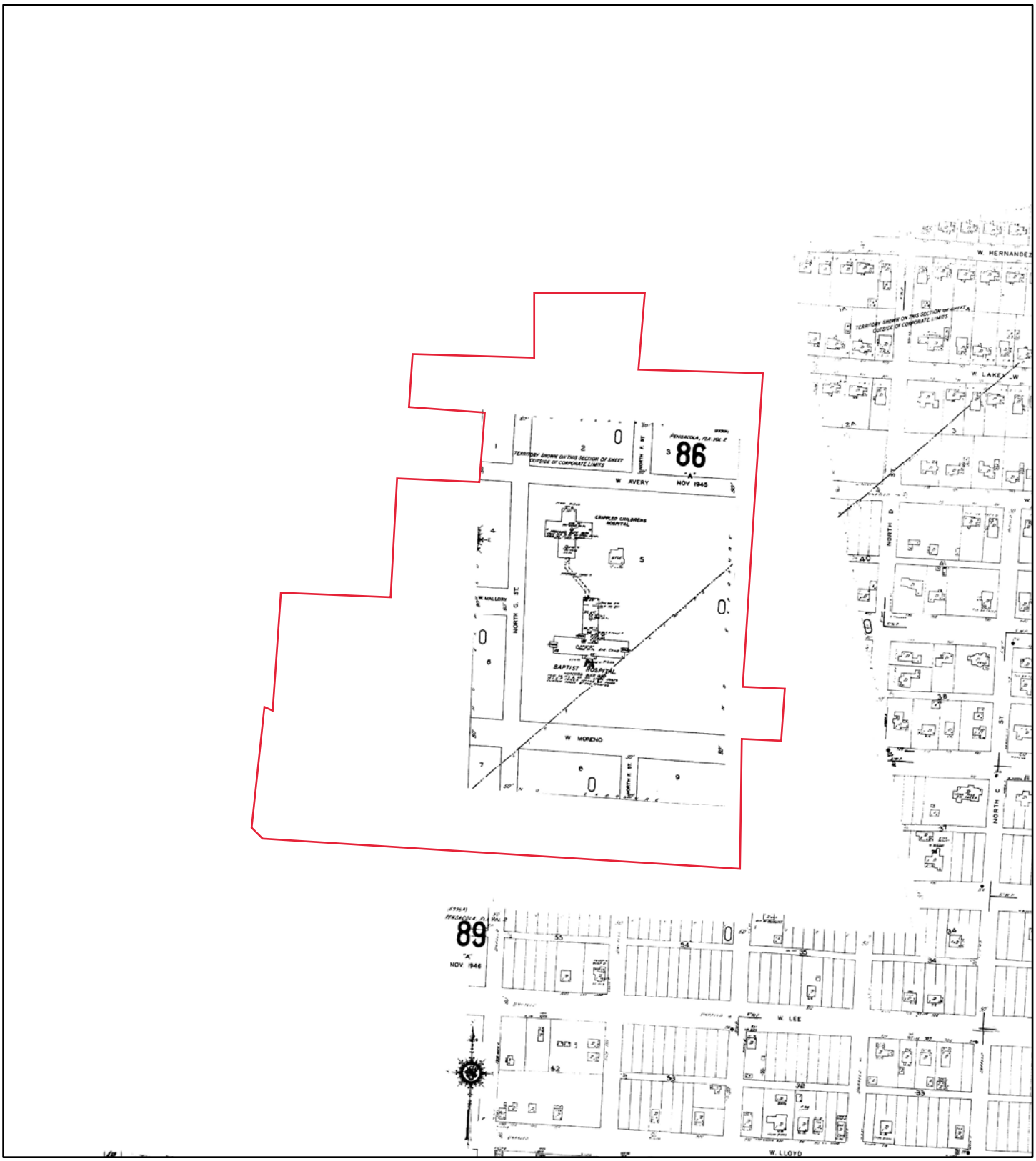

1950

Address: Baptist Phase I ESA Main Hospital Property Pensacola FL 32501

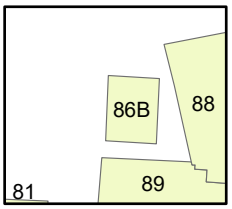

Map sheet(s):
Volume 2: 86,88,89;

Order Number 24053100856

PSR
PHYSICAL SETTING REPORT

Property Information

Order Number:		24053100856p
Date Completed:		June 2, 2024
Project Number:		TF10686
Project Property:		Baptist Hospital Main Property Baptist Phase I ESA Main Hospital Property Pensacola FL 32501
Coordinates:		
	Latitude:	30.42957579
	Longitude:	-87.23150442
	UTM Northing:	3366410.13712 Meters
	UTM Easting:	477768.696933 Meters
	UTM Zone:	UTM Zone 16R
	Elevation:	63.41 ft
	Slope Direction:	SW

Topographic Information....2
Hydrologic Information....10
Geologic Information....15
Soil Information....17
Wells and Additional Sources....23
Summary....27
Detail Report....56
Radon Information....721
Appendix....722
Liability Notice....725

The ERIS ***Physical Setting Report - PSR*** provides comprehensive information about the physical setting around a site and includes a complete overview of topography and surface topology, in addition to hydrologic, geologic and soil characteristics. The location and detailed attributes of oil and gas wells, water wells, public water systems and radon are also included for review.

The compilation of both physical characteristics of a site and additional attribute data is useful in assessing the impact of migration of contaminants and subsequent impact on soils and groundwater.

Disclaimer

This Report does not provide a full environmental evaluation for the site or adjacent properties. Please see the terms and disclaimer at the end of the Report for greater detail.

Topographic Information

Current USGS Topo (2021)

Quadrangle(s): Gulf Breeze,FL; West Pensacola,FL; Fort Barrancas,FL; Pensacola,FL; Cantonment,FL; Pace,FL

Source: USGS 7.5 Minute Topographic Map

Topographic Information

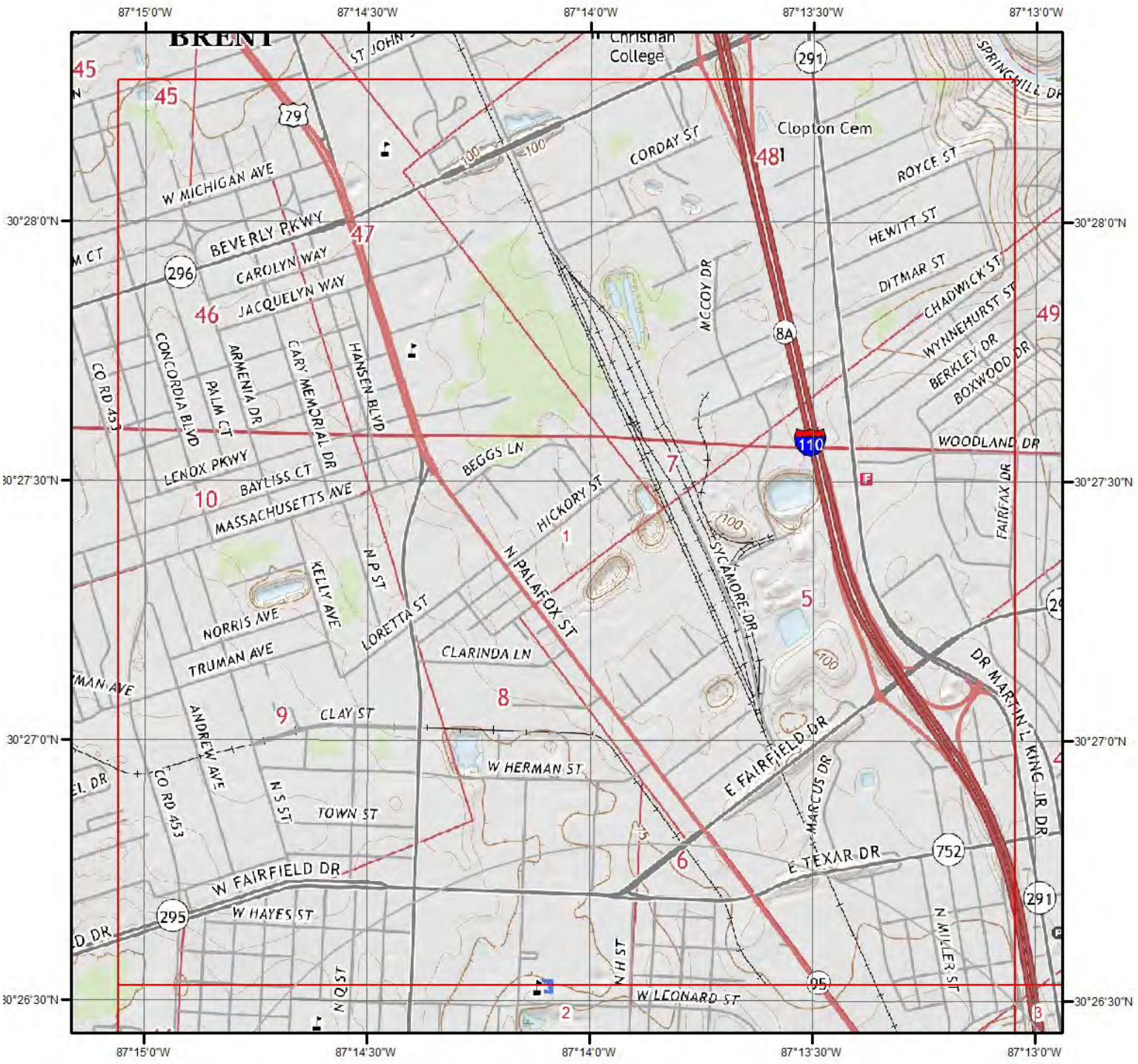

Current USGS Topo - Page 1

0 0.2 0.4 0.8 Miles

N

Quadrangle(s): West Pensacola,FL; Pensacola,FL

Source: USGS 7.5 Minute Topographic Map

Topographic Information

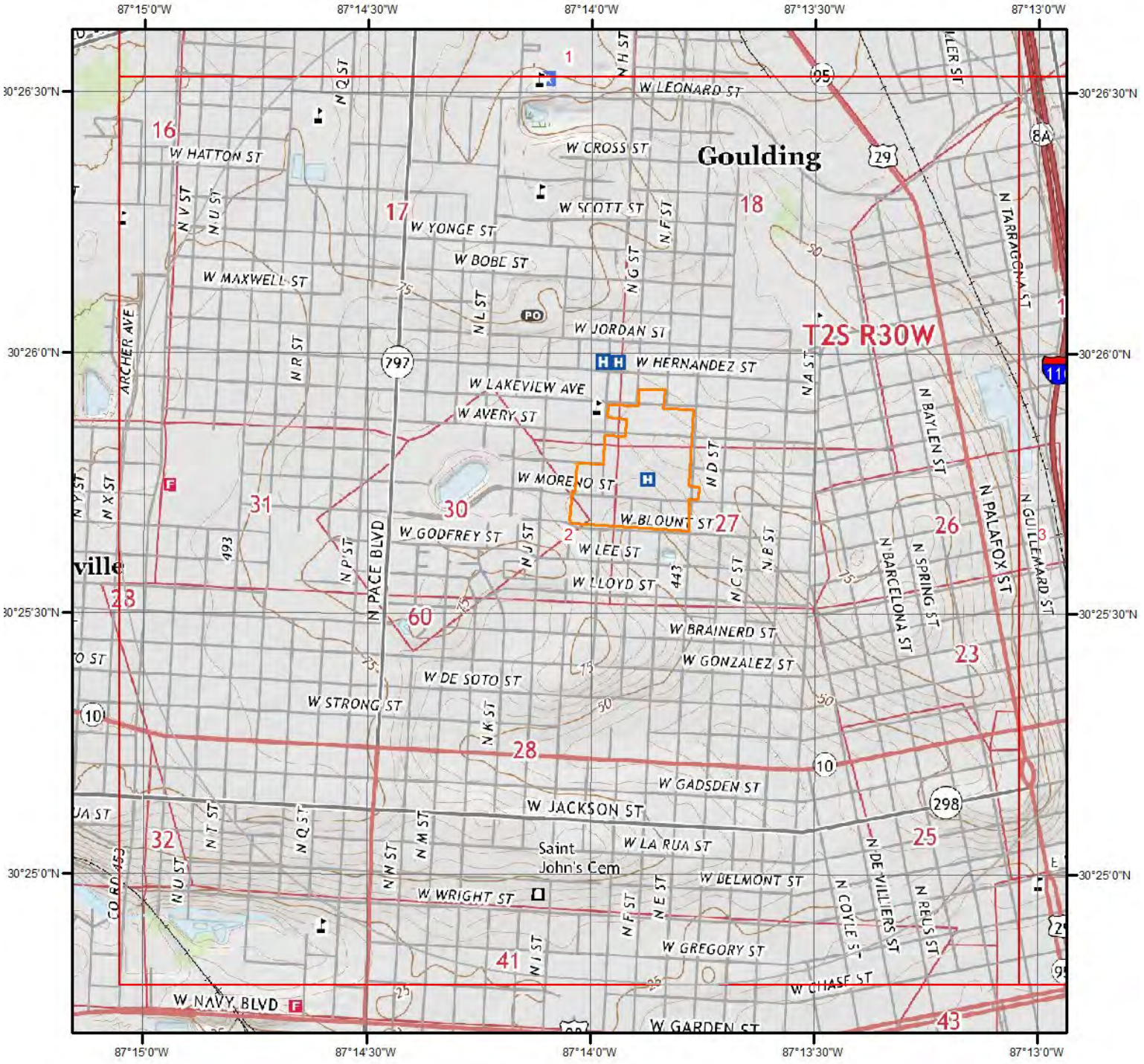

Current USGS Topo - Page 2

0 0.2 0.4 0.8 Miles

N

Quadrangle(s): West Pensacola,FL; Pensacola,FL

Source: USGS 7.5 Minute Topographic Map

Topographic Information

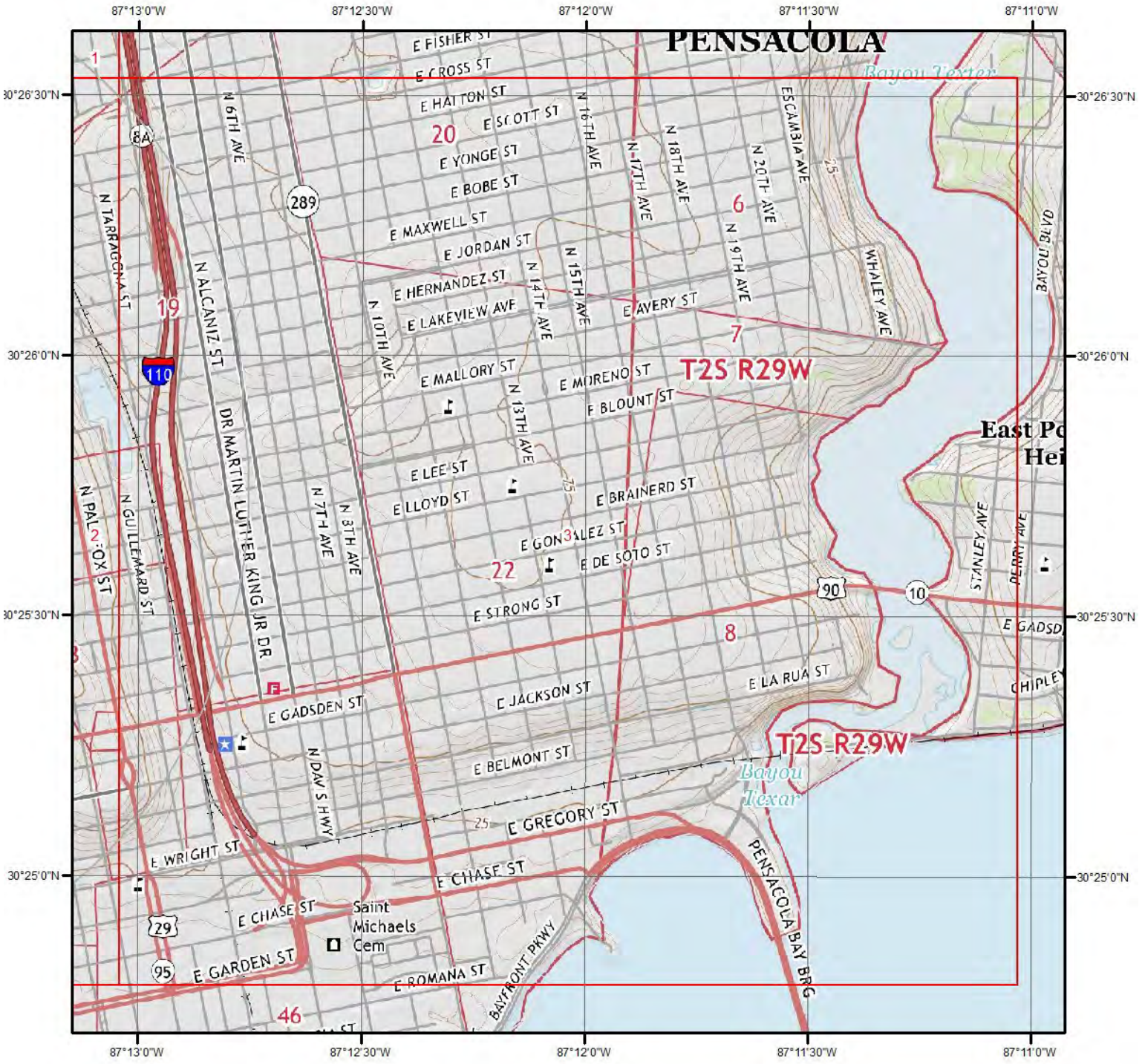

Current USGS Topo - Page 3

Quadrangle(s): Pensacola,FL

Source: USGS 7.5 Minute Topographic Map

Topographic Information

The previous topographic map(s) are created by seamlessly merging and cutting current USGS topographic data. Below are shaded relief map(s), derived from USGS elevation data to show surrounding topography in further detail.

Topographic information at project property:

Elevation:	63.41 ft
Slope Direction:	SW

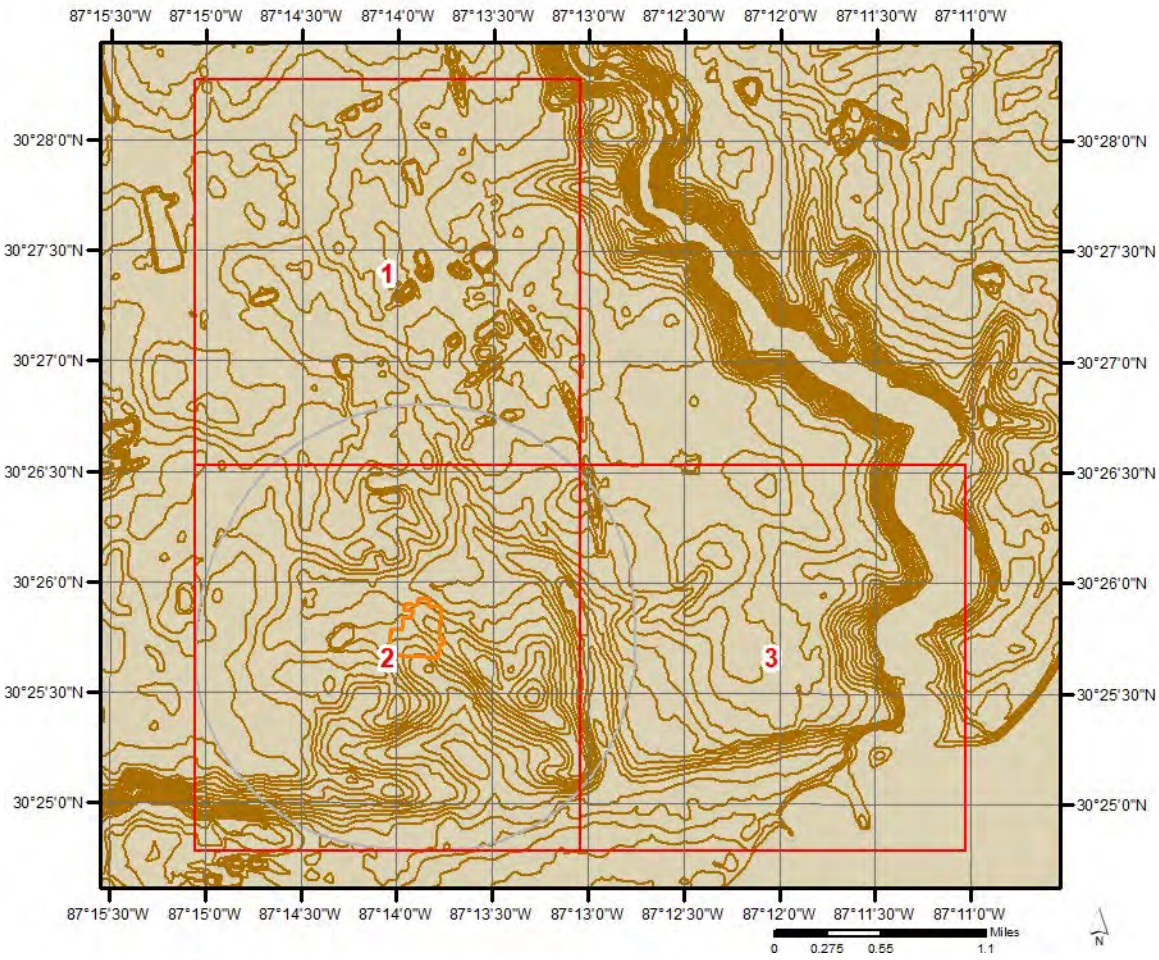

Topographic Information

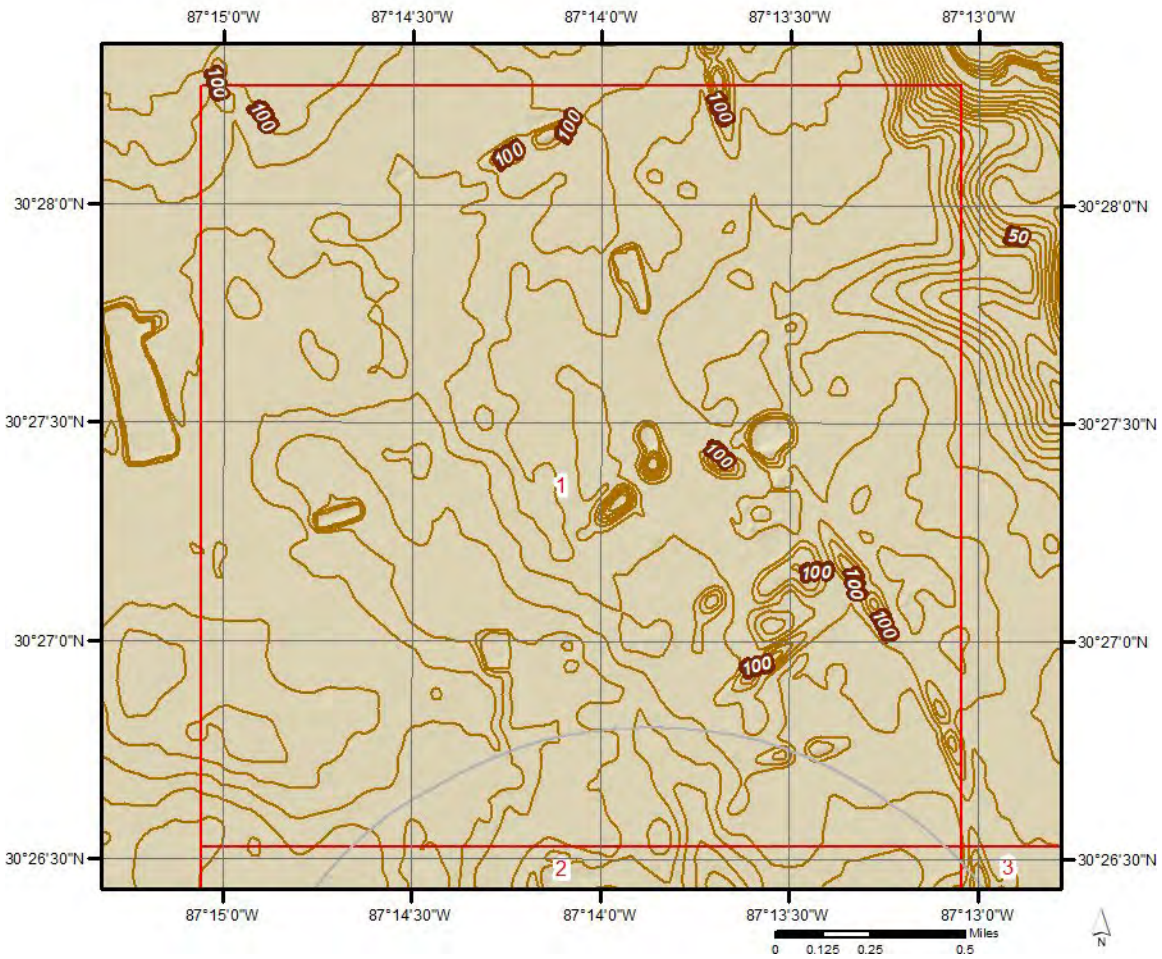

Topographic Information

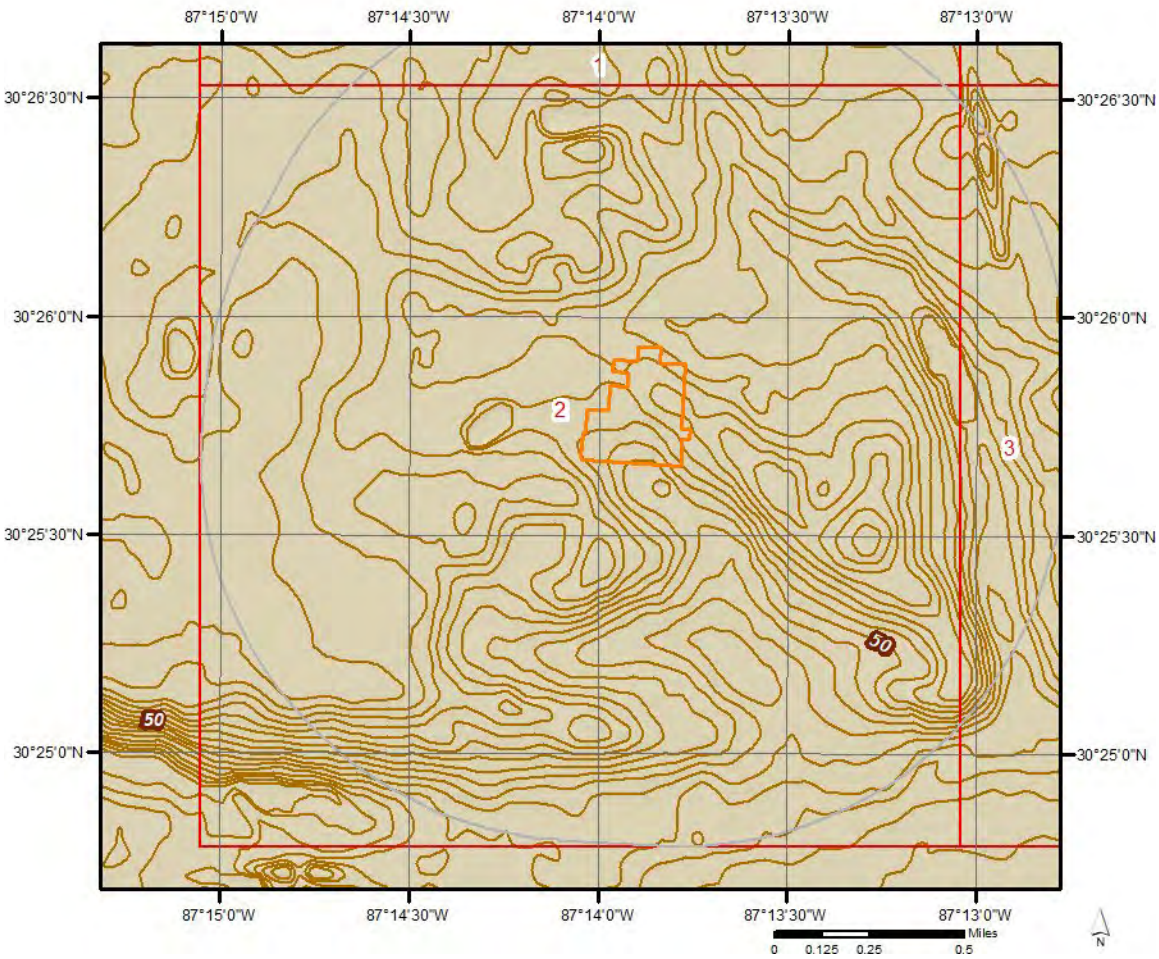

Topographic Information

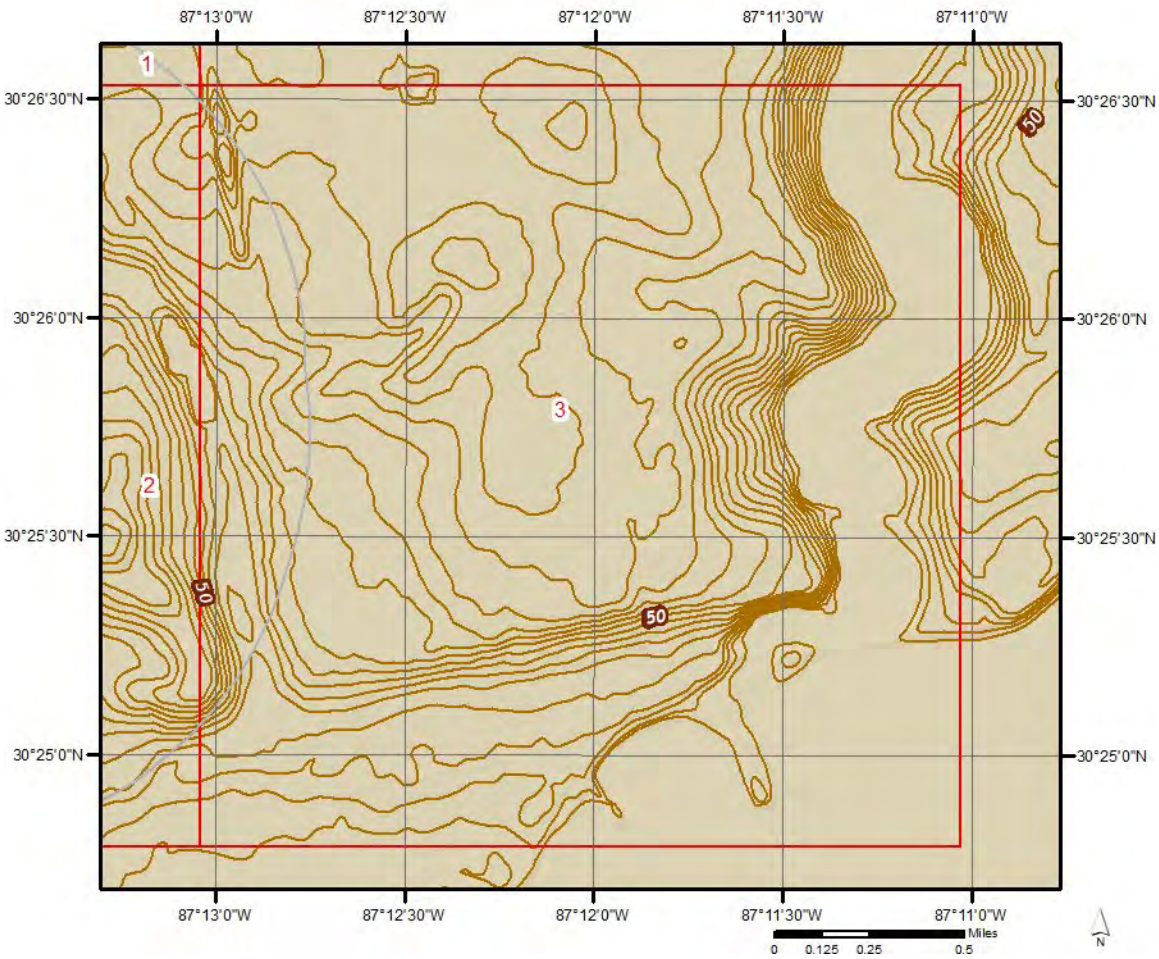

Hydrologic Information



Wetland

0 0.075 0.15 0.3 Miles

N

This map shows wetland existence using data from US Fish & Wildlife.
Data coverage is shown to the right. Gray indicates no data available in the area.

- Estuarine and Marine Deepwater
- Estuarine and Marine Wetland
- Freshwater Emergent Wetland
- Freshwater Forested/Shrub Wetland
- Freshwater Pond
- Lake
- Other
- Riverine

ERIS

Hydrologic Information

Flood Hazard Zones

This map shows FEMA flood hazard zones based on FEMA's National Flood Hazard Layer. FIRM Panels are overlayed. An absent FIRM panel represents no data available.

Miles
0 0.2 0.4

N

- 1% Annual Chance Flood Hazard
- Regulatory Floodway
- Special Floodway
- Area of Undetermined Flood Hazard
- 0.2% Annual Chance Flood Hazard
- Future Conditions 1% Annual Chance Flood Hazard
- Area with Reduced Risk Due to Levee
- Area with Risk Due to Levee
- Open Water

Quadrangle(s): Gulf Breeze,FL; West Pensacola,FL; Fort Barrancas,FL;

ERIS

Hydrologic Information

The Wetland Type map shows wetland existence overlaid on an aerial imagery. The Flood Hazard Zones map shows FEMA flood hazard zones overlaid on an aerial imagery. Relevant FIRM panels and detailed zone information is provided below.
For detailed Zone descriptions please click the link: https://floodadvocate.com/fema-zone-definitions

Available FIRM Panels in area:	12033C0370G(effective:2006-09-29) 12033C0390G(effective:2006-09-29) 12033C0380G(effective:2006-09-29)

Flood Zone X-12

Zone:	X
Zone subtype:	AREA OF MINIMAL FLOOD HAZARD

FEMA Flood Zone Definitions

Special Flood Hazard Areas – High Risk

Special Flood Hazard Areas represent the area subject to inundation by 1-percent-annual chance flood. Structures located within the SFHA have a 26-percent chance of flooding during the life of a standard 30-year mortgage. Federal floodplain management regulations and mandatory flood insurance purchase requirements apply in these zones.

ZONE	DESCRIPTION
A	Areas subject to inundation by the 1-percent-annual-chance flood event. Because detailed hydraulic analyses have not been performed, no Base Flood Elevations (BFEs) or flood depths are shown.
AE, A1-A30	Areas subject to inundation by the 1-percent-annual-chance flood event determined by detailed methods. BFEs are shown within these zones. (Zone AE is used on new and revised maps in place of Zones A1–A30.)
AH	Areas subject to inundation by 1-percent-annual-chance shallow flooding (usually areas of ponding) where average depths are 1–3 feet. BFEs derived from detailed hydraulic analyses are shown in this zone.
AO	Areas subject to inundation by 1-percent-annual-chance shallow flooding (usually sheet flow on sloping terrain) where average depths are 1–3 feet. Average flood depths derived from detailed hydraulic analyses are shown within this zone.
AR	Areas that result from the decertification of a previously accredited flood protection system that is determined to be in the process of being restored to provide base flood protection.
A99	Areas subject to inundation by the 1-percent-annual-chance flood event, but which will ultimately be protected upon completion of an under-construction Federal flood protection system. These are areas of special flood hazard where enough progress has been made on the construction of a protection system, such as dikes, dams, and levees, to consider it complete for insurance rating purposes. Zone A99 may be used only when the flood protection system has reached specified statutory progress toward completion. No BFEs or flood depths are shown.

Coastal High Hazard Areas – High Risk

Coastal High Hazard Areas (CHHA) represent the area subject to inundation by 1-percent-annual chance flood, extending from offshore to the inland limit of a primary front al dune along an open coast and any other area subject to high velocity wave action from storms or seismic sources. Structures located within the CHHA have a 26-percent chance of flooding during the life of a standard 30-year mortgage. Federal floodplain management regulations and mandatory purchase requirements apply in these zones.

ZONE	DESCRIPTION
V	Areas along coasts subject to inundation by the 1-percent-annual-chance flood event with additional hazards associated with storm-induced waves. Because detailed coastal analyses have not been performed, no BFEs or flood depths are shown.
VE, V1-V30	Areas along coasts subject to inundation by the 1-percent-annual-chance flood event with additional hazards due to storm-induced velocity wave action. BFEs derived from detailed hydraulic coastal analyses are shown within these zones. (Zone VE is used on new and revised maps in place of Zones V1–V30.)

Hydrologic Information

Moderate and Minimal Risk Areas

Areas of moderate or minimal hazard are studied based upon the principal source of flood in the area. However, buildings in these zones could be flooded by severe, concentrated rainfall coupled with inadequate local drainage systems. Local stormwater drainage systems are not normally considered in a community's flood insurance study. The failure of a local drainage system can create areas of high flood risk within these zones. Flood insurance is available in participating communities, but is not required by regulation in these zones. Nearly 25-percent of all flood claims filed are for structures located within these zones.

ZONE	DESCRIPTION
B, X (shaded)	Moderate risk areas within the 0.2-percent-annual-chance floodplain, areas of 1-percent-annual-chance flooding where average depths are less than 1 foot, areas of 1-percent-annual-chance flooding where the contributing drainage area is less than 1 square mile, and areas protected from the 1-percent-annual-chance flood by a levee. No BFEs or base flood depths are shown within these zones. (Zone X (shaded) is used on new and revised maps in place of Zone B.)
C, X (unshaded)	Minimal risk areas outside the 1-percent and .2-percent-annual-chance floodplains. No BFEs or base flood depths are shown within these zones. (Zone X (unshaded) is used on new and revised maps in place of Zone C.)

Undetermined Risk Areas

ZONE	DESCRIPTION
D	Unstudied areas where flood hazards are undetermined, but flooding is possible. No mandatory flood insurance purchase requirements apply, but coverage is available in participating communities.

Geologic Information

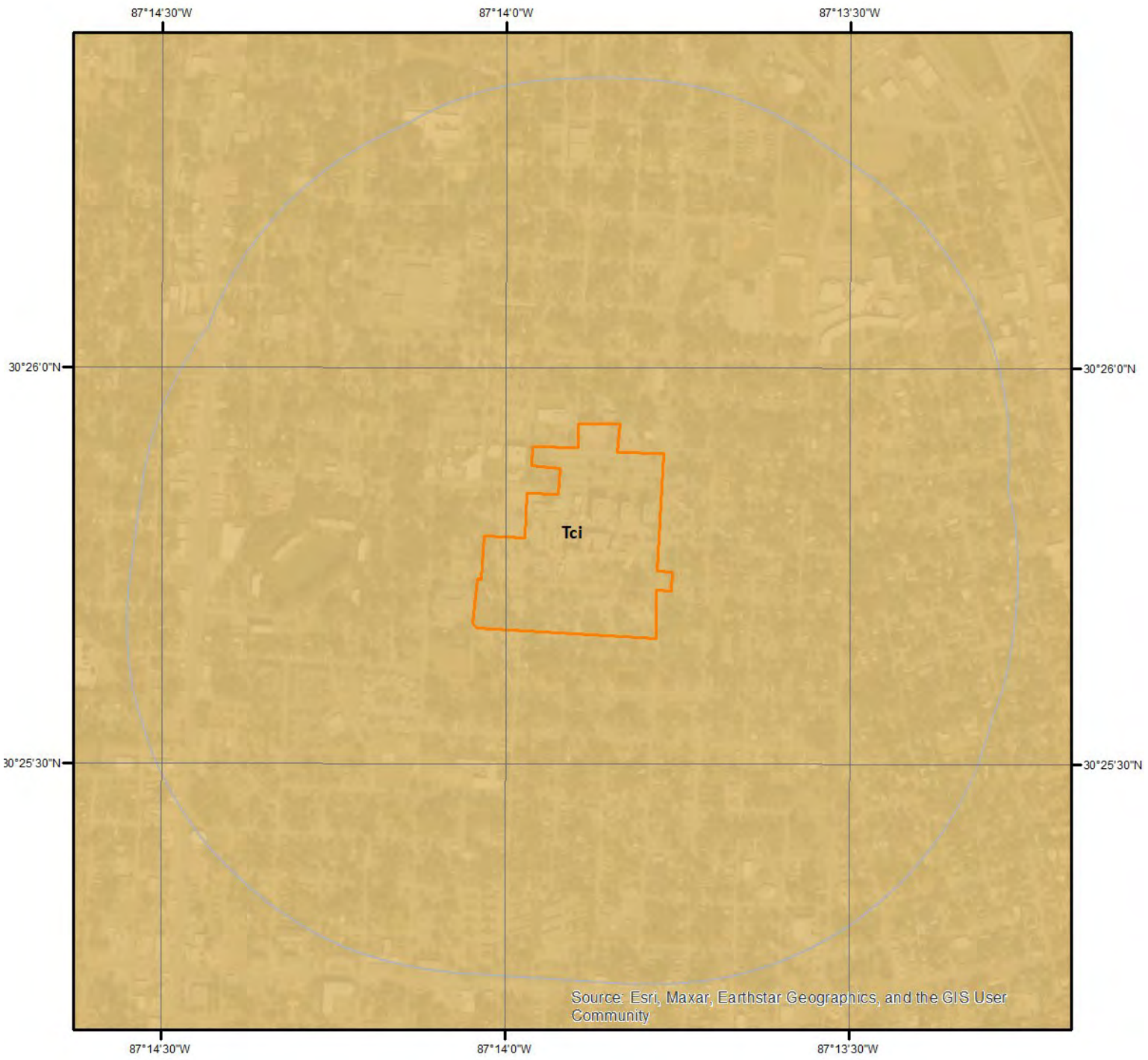

Geologic Units

This maps shows geologic units in the area. Please refer to the report for detailed descriptions.

N

Miles
0 0.175 0.35

ERIS

Geologic Information

The previous page shows USGS geology information. Detailed information about each unit is provided below.

Geologic Unit Tci

Unit Name:	Citronelle Formation
Unit Age:	Pliocene
Primary Rock Type:	Sand
Secondary Rock Type:	
Unit Description:	The Citronelle Formation is widespread in the Gulf Coastal Plain. The type section for the Citronelle Formation, named by Matson (1916), is near Citronelle, Alabama. The Citronelle Formation grades laterally, through a broad facies transition, into the Miccosukee Formation of the eastern Florida panhandle. Coe (1979) investigated the Citronelle Formation in portions of the western Florida panhandle. The Citronelle Formation is a siliciclastic, deltaic deposit that is lithologically similar to, and time equivalent with, the Cypresshead Formation and, at least in part, the Long Key Formation (Cunningham et al., 1998) of the peninsula. In the western panhandle, some of the sediments mapped as Citronelle Formation may be reworked Citronelle. The lithologies are the same and there are few fossils present to document a possible younger age. The Citronelle Formation consists of gray to orange, often mottled, unconsolidated to poorly consolidated, very fine to very coarse, poorly sorted, clean to clayey sands. It contains significant amounts of clay, silt and gravel which may occur as beds and lenses and may vary considerably over short distances. Limonite nodules and limonite-cemented beds are common. Marine fossils are rare but fossil pollen, plant remains and occasional vertebrates are found. Much of the Citronelle Formation is highly permeable. It forms the Sand and Gravel Aquifer of the surficial aquifer system.

Soil Information

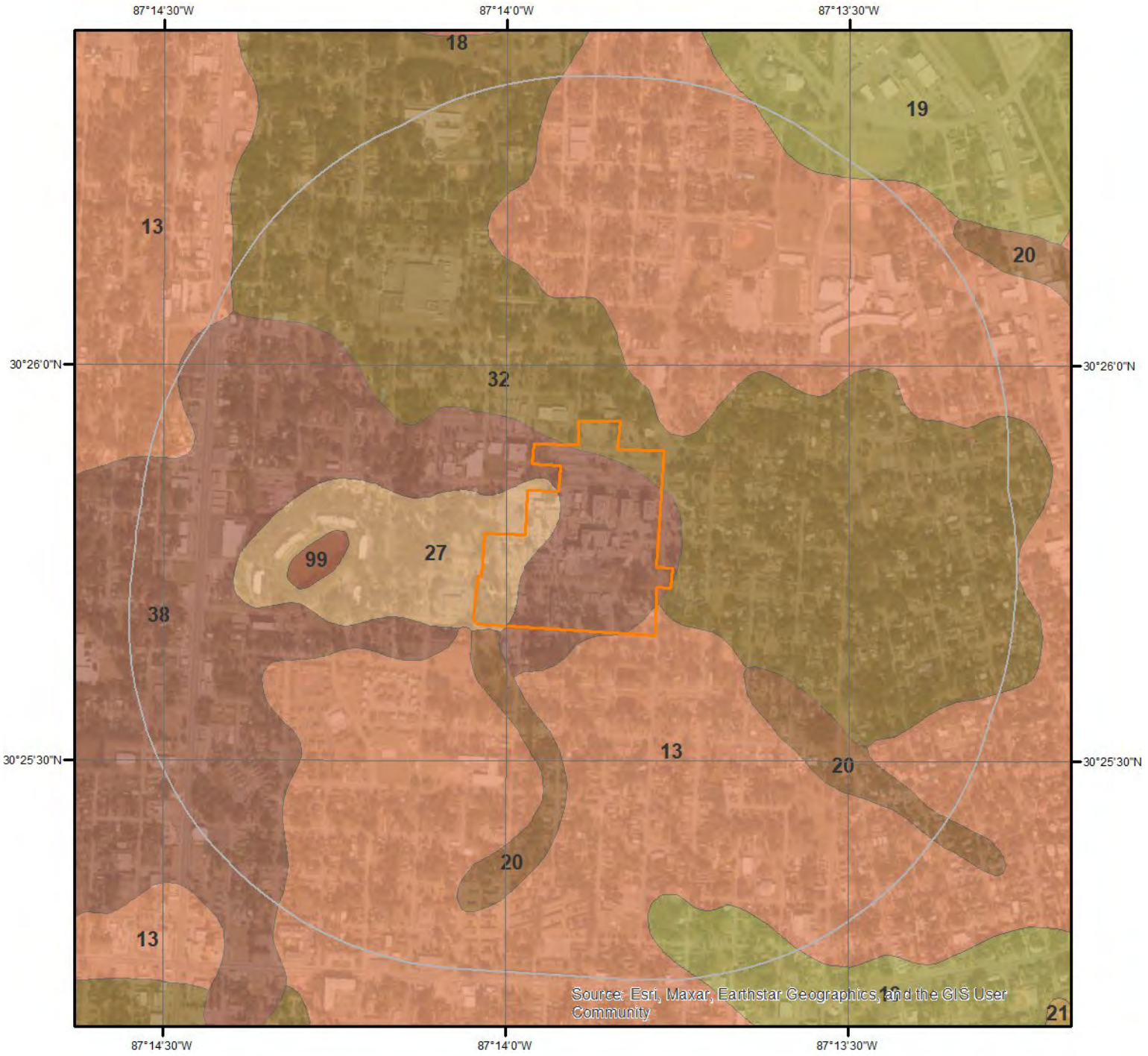

SSURGO Soils

N

0 0.175 0.35 Miles

This maps shows SSURGO soil units around the target property. Please refer to the report for detailed soil descriptions.

ERIS

Soil Information

The previous page shows a soil map using SSURGO data from USDA Natural Resources Conservation Service. Detailed information about each unit is provided below.

Map Unit 13 (32.27%)

Map Unit Name:	Lakeland sand, 0 to 5 percent slopes
Bedrock Depth - Min:	
Watertable Depth - Annual Min:	
Drainage Class - Dominant:	Excessively drained
Hydrologic Group - Dominant:	A - Soils in this group have low runoff potential when thoroughly wet. Water is transmitted freely through the soil.
Major components are printed below	
Lakeland(85%)	
horizon A(0cm to 13cm)	Sand
horizon C(13cm to 203cm)	Sand

Component Description:

Minor map unit components are excluded from this report.

Map Unit: 13 - Lakeland sand, 0 to 5 percent slopes

Component: Lakeland (85%)
The Lakeland component makes up 85 percent of the map unit. Slopes are 0 to 5 percent. This component is on hills on marine terraces on coastal plains. The parent material consists of eolian or sandy marine deposits. Depth to a root restrictive layer is greater than 60 inches. The natural drainage class is excessively drained. Water movement in the most restrictive layer is high. Available water to a depth of 60 inches (or restricted depth) is very low. Shrink-swell potential is low. This soil is not flooded. It is not ponded. There is no zone of water saturation within a depth of 72 inches. Organic matter content in the surface horizon is about 1 percent. Nonirrigated land capability classification is 4s. This soil does not meet hydric criteria. There are no saline horizons within 30 inches of the soil surface. The soil has a maximum sodium adsorption ratio of 1 within 30 inches of the soil surface.

Component: Troup (5%)
Generated brief soil descriptions are created for major soil components. The Troup soil is a minor component.

Component: Bonifay (5%)
Generated brief soil descriptions are created for major soil components. The Bonifay soil is a minor component.

Component: Foxworth (3%)
Generated brief soil descriptions are created for major soil components. The Foxworth soil is a minor component.

Component: Poarch (2%)
Generated brief soil descriptions are created for major soil components. The Poarch soil is a minor component.

Map Unit 19 (4.33%)

Map Unit Name:	Foxworth sand, 0 to 5 percent slopes
Bedrock Depth - Min:	
Watertable Depth - Annual Min:	145cm
Drainage Class - Dominant:	Moderately well drained
Hydrologic Group - Dominant:	A - Soils in this group have low runoff potential when thoroughly wet. Water is transmitted freely through the soil.
Major components are printed below	
Foxworth(95%)	
horizon A(0cm to 15cm)	Sand
horizon C(15cm to 170cm)	Sand

horizon Cg(170cm to 203cm)	Sand

Component Description:

Minor map unit components are excluded from this report.

Map Unit: 19 - Foxworth sand, 0 to 5 percent slopes

Component: Foxworth (95%)
The Foxworth component makes up 95 percent of the map unit. Slopes are 0 to 5 percent. This component is on ridges, coastal plains. The parent material consists of sandy marine deposits. Depth to a root restrictive layer is greater than 60 inches. The natural drainage class is moderately well drained. Water movement in the most restrictive layer is high. Available water to a depth of 60 inches (or restricted depth) is low. Shrink-swell potential is low. This soil is not flooded. It is not ponded. A seasonal zone of water saturation is at 57 inches during June, July, August, September, October. Organic matter content in the surface horizon is about 1 percent. This component is in the R133AY002FL Longleaf Pine-turkey Oak Hills ecological site. Nonirrigated land capability classification is 3s. Irrigated land capability classification is 4s. This soil does not meet hydric criteria. There are no saline horizons within 30 inches of the soil surface.

Component: Lakeland (4%)
Generated brief soil descriptions are created for major soil components. The Lakeland soil is a minor component.

Component: Chipley (1%)
Generated brief soil descriptions are created for major soil components. The Chipley soil is a minor component.

Map Unit 20 (0.29%)

Map Unit Name:	Lakeland sand, 5 to 8 percent slopes
Bedrock Depth - Min:	
Watertable Depth - Annual Min:	
Drainage Class - Dominant:	Excessively drained
Hydrologic Group - Dominant:	A - Soils in this group have low runoff potential when thoroughly wet. Water is transmitted freely through the soil.

Major components are printed below

Lakeland(90%)

horizon A(0cm to 15cm)	Sand
horizon C(15cm to 203cm)	Sand

Component Description:

Minor map unit components are excluded from this report.

Map Unit: 20 - Lakeland sand, 5 to 8 percent slopes

Component: Lakeland (90%)
The Lakeland component makes up 90 percent of the map unit. Slopes are 5 to 8 percent. This component is on -- Error in Exists On --. The parent material consists of eolian or sandy marine deposits. Depth to a root restrictive layer is greater than 60 inches. The natural drainage class is excessively drained. Water movement in the most restrictive layer is high. Available water to a depth of 60 inches (or restricted depth) is very low. Shrink-swell potential is low. This soil is not flooded. It is not ponded. There is no zone of water saturation within a depth of 72 inches. Organic matter content in the surface horizon is about 1 percent. Nonirrigated land capability classification is 4s. This soil does not meet hydric criteria. There are no saline horizons within 30 inches of the soil surface.

Component: Troup (5%)
Generated brief soil descriptions are created for major soil components. The Troup soil is a minor component.

Component: Blanton (3%)
Generated brief soil descriptions are created for major soil components. The Blanton soil is a minor component.

Component: Bonifay (2%)
Generated brief soil descriptions are created for major soil components. The Bonifay soil is a minor component.

Soil Information

Map Unit 27 (0.47%)

Map Unit Name:	Escambia fine sandy loam, 0 to 2 percent slopes
Bedrock Depth - Min:	
Watertable Depth - Annual Min:	61cm
Drainage Class - Dominant:	Somewhat poorly drained
Hydrologic Group - Dominant:	C - Soils in this group have moderately high runoff potential when thoroughly wet. Water transmission through the soil is somewhat restricted.

Major components are printed below

Escambia(80%)

horizon A(0cm to 13cm)	Fine sandy loam
horizon E(13cm to 25cm)	Fine sandy loam
horizon Bt(25cm to 61cm)	Fine sandy loam
horizon Btv(61cm to 203cm)	Fine sandy loam

Component Description:

Minor map unit components are excluded from this report.

Map Unit: 27 - Escambia fine sandy loam, 0 to 2 percent slopes

Component: Escambia (80%)
The Escambia component makes up 80 percent of the map unit. Slopes are 0 to 3 percent. This component is on rises on marine terraces on coastal plains. The parent material consists of sandy and loamy marine deposits. Depth to a root restrictive layer is greater than 60 inches. The natural drainage class is somewhat poorly drained. Water movement in the most restrictive layer is moderately low. Available water to a depth of 60 inches (or restricted depth) is moderate. Shrink-swell potential is low. This soil is not flooded. It is not ponded. A seasonal zone of water saturation is at 24 inches during January, February, March, April, December. Organic matter content in the surface horizon is about 1 percent. Nonirrigated land capability classification is 2w. This soil does not meet hydric criteria. There are no saline horizons within 30 inches of the soil surface. The soil has a maximum sodium adsorption ratio of 1 within 30 inches of the soil surface.

Component: Poarch (5%)
Generated brief soil descriptions are created for major soil components. The Poarch soil is a minor component.

Component: Albany (5%)
Generated brief soil descriptions are created for major soil components. The Albany soil is a minor component.

Component: Bonifay (5%)
Generated brief soil descriptions are created for major soil components. The Bonifay soil is a minor component.

Component: Robertsdale (5%)
Generated brief soil descriptions are created for major soil components. The Robertsdale soil is a minor component.

Map Unit 32 (59.85%)

Map Unit Name:	Troup sand, 0 to 5 percent slopes
Bedrock Depth - Min:	
Watertable Depth - Annual Min:	
Drainage Class - Dominant:	Somewhat excessively drained
Hydrologic Group - Dominant:	A - Soils in this group have low runoff potential when thoroughly wet. Water is transmitted freely through the soil.

Major components are printed below

Troup(80%)

horizon A(0cm to 15cm)	Sand
horizon E(15cm to 117cm)	Sand
horizon Bt(117cm to 203cm)	Sandy clay loam

Component Description:

Soil Information

Minor map unit components are excluded from this report.

Map Unit: 32 - Troup sand, 0 to 5 percent slopes

Component: Troup (80%)
The Troup component makes up 80 percent of the map unit. Slopes are 0 to 5 percent. This component is on ridges on coastal plains. The parent material consists of sandy and loamy marine deposits. Depth to a root restrictive layer is greater than 60 inches. The natural drainage class is somewhat excessively drained. Water movement in the most restrictive layer is moderately high. Available water to a depth of 60 inches (or restricted depth) is low. Shrink-swell potential is low. This soil is not flooded. It is not ponded. There is no zone of water saturation within a depth of 72 inches. Organic matter content in the surface horizon is about 1 percent. This component is in the R133AY002FL Longleaf Pine-turkey Oak Hills ecological site. Nonirrigated land capability classification is 3s. This soil does not meet hydric criteria. There are no saline horizons within 30 inches of the soil surface. The soil has a maximum sodium adsorption ratio of 1 within 30 inches of the soil surface.

Component: Blanton (10%)
Generated brief soil descriptions are created for major soil components. The Blanton soil is a minor component.

Component: Lakeland (5%)
Generated brief soil descriptions are created for major soil components. The Lakeland soil is a minor component.

Component: Foxworth (5%)
Generated brief soil descriptions are created for major soil components. The Foxworth soil is a minor component.

Map Unit 38 (2.77%)

Map Unit Name:	Bonifay loamy sand, 0 to 5 percent slopes
Bedrock Depth - Min:	
Watertable Depth - Annual Min:	130cm
Drainage Class - Dominant:	Well drained
Hydrologic Group - Dominant:	A - Soils in this group have low runoff potential when thoroughly wet. Water is transmitted freely through the soil.
Major components are printed below	
Bonifay(80%)	
horizon A(0cm to 8cm)	Loamy sand
horizon E(8cm to 137cm)	Loamy sand
horizon Btv(137cm to 203cm)	Sandy clay loam

Component Description:

Minor map unit components are excluded from this report.

Map Unit: 38 - Bonifay loamy sand, 0 to 5 percent slopes

Component: Bonifay (80%)
The Bonifay component makes up 80 percent of the map unit. Slopes are 0 to 5 percent. This component is on ridges, coastal plains. The parent material consists of sandy and loamy marine deposits. Depth to a root restrictive layer is greater than 60 inches. The natural drainage class is well drained. Water movement in the most restrictive layer is moderately high. Available water to a depth of 60 inches (or restricted depth) is low. Shrink-swell potential is low. This soil is not flooded. It is not ponded. A seasonal zone of water saturation is at 51 inches during January, February, March, April, December. Organic matter content in the surface horizon is about 2 percent. Nonirrigated land capability classification is 3s. This soil does not meet hydric criteria. There are no saline horizons within 30 inches of the soil surface. The soil has a maximum sodium adsorption ratio of 1 within 30 inches of the soil surface.

Component: Albany (4%)
Generated brief soil descriptions are created for major soil components. The Albany soil is a minor component.

Component: Blanton (4%)
Generated brief soil descriptions are created for major soil components. The Blanton soil is a minor component.

Component: Troup (4%)
Generated brief soil descriptions are created for major soil components. The Troup soil is a minor component.

Soil Information

Component: Lakeland (4%)
Generated brief soil descriptions are created for major soil components. The Lakeland soil is a minor component.

Component: Fuquay (4%)
Generated brief soil descriptions are created for major soil components. The Fuquay soil is a minor component.

Map Unit 99 (0.03%)

Map Unit Name: Water

No more attributes available for this map unit

Component Description:

Minor map unit components are excluded from this report.

Map Unit: 99 - Water

Component: Water (100%)
Generated brief soil descriptions are created for major soil components. The Water is a miscellaneous area.

Wells and Additional Sources

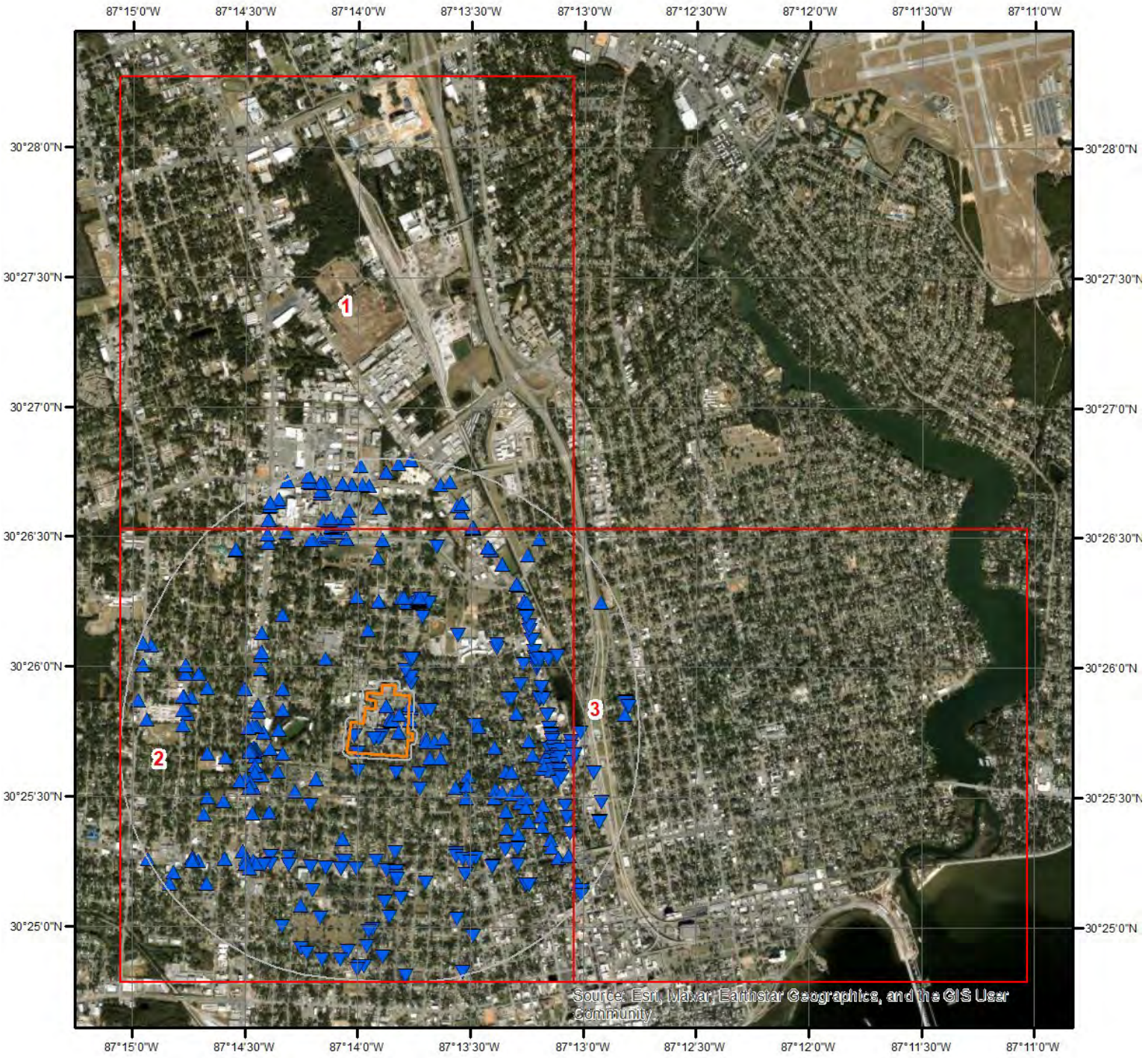

Wells & Additional Sources

N

0 0.3 0.6 1.2 Miles

- Sites with Higher Elevation
- Sites with Same Elevation
- Sites with Lower Elevation
- Sites with Unknown Elevation
- OGW Sites with Higher Elevation
- OGW Sites with Same Elevation
- OGW Sites with Lower Elevation
- OGW Sites with Unknown Elevation

ERIS

Wells and Additional Sources

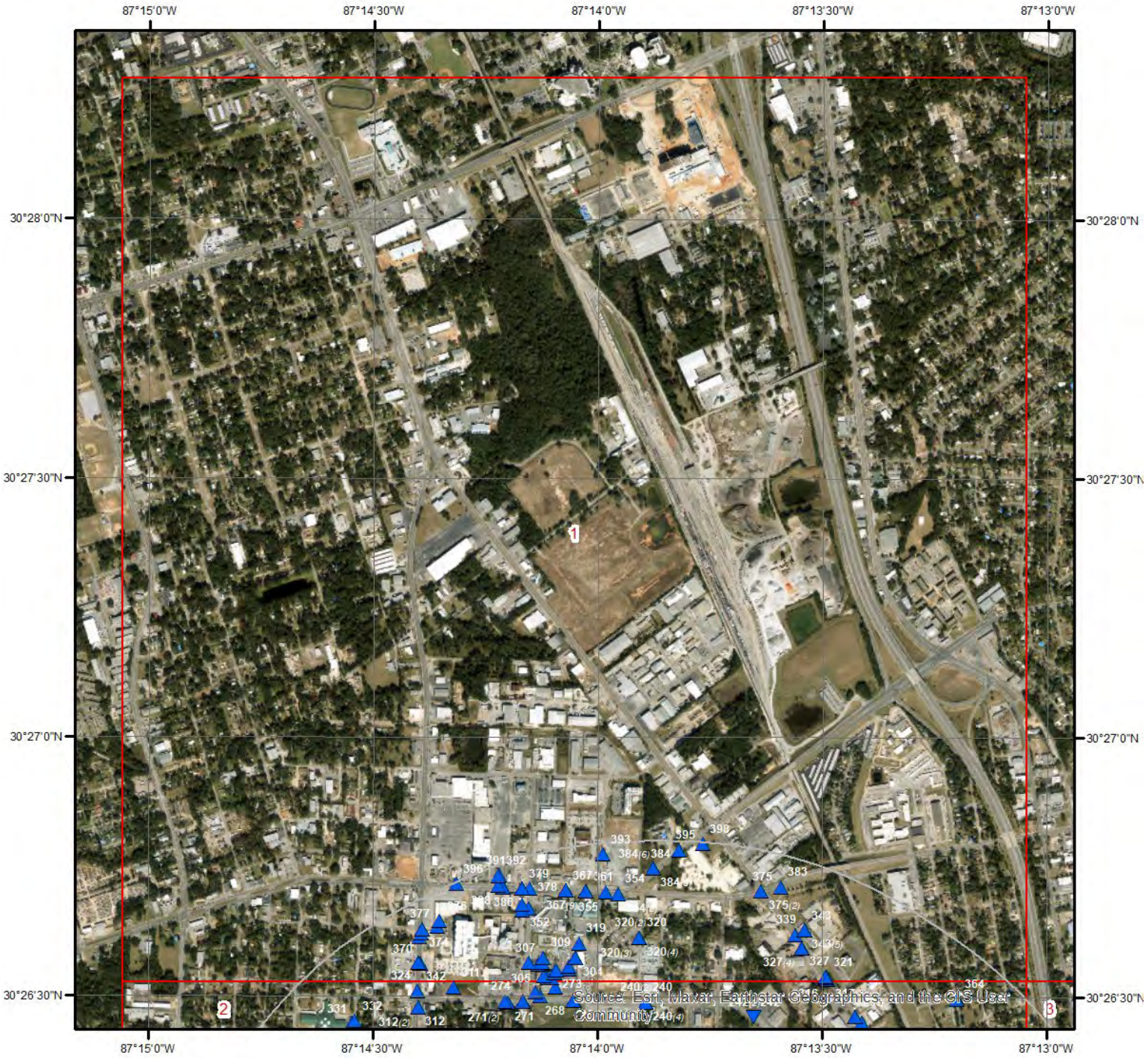

Wells & Additional Sources - Page 1

N

0 0.15 0.3 0.6 Miles

- Sites with Higher Elevation
- Sites with Same Elevation
- Sites with Lower Elevation
- Sites with Unknown Elevation
- OGW Sites with Higher Elevation
- OGW Sites with Same Elevation
- OGW Sites with Lower Elevation
- OGW Sites with Unknown Elevation

ERIS

Wells and Additional Sources



Wells & Additional Sources - Page 2

N

0 0.15 0.3 0.6 Miles

- Sites with Higher Elevation
- Sites with Same Elevation
- Sites with Lower Elevation
- Sites with Unknown Elevation
- OGW Sites with Higher Elevation
- OGW Sites with Same Elevation
- OGW Sites with Lower Elevation
- OGW Sites with Unknown Elevation

ERIS

Wells and Additional Sources

Wells & Additional Sources - Page 3

N

0 0.15 0.3 0.6 Miles

- Sites with Higher Elevation
- Sites with Same Elevation
- Sites with Lower Elevation
- Sites with Unknown Elevation
- OGW Sites with Higher Elevation
- OGW Sites with Same Elevation
- OGW Sites with Lower Elevation
- OGW Sites with Unknown Elevation

ERIS

Wells and Additional Sources Summary

Federal Sources

Public Water Systems Violations and Enforcement Data

Map Key	ID	Distance (ft)	Direction
	No records found		

Safe Drinking Water Information System (SDWIS)

Map Key	PWS ID	Distance (ft)	Direction
10	FL1170046	0.00	-

USGS National Water Information System

Map Key	Site No	Distance (ft)	Direction
398	USGS-302647087134601	5256.89	N

State Sources

Florida Subsidence Incident Reports

Map Key	ID	Distance (ft)	Direction
	No records found		

Oil and Gas Wells

Map Key	ID	Distance (ft)	Direction
	No records found		

Public Water Supply Wells

Map Key	Gis Well ID	Distance (ft)	Direction
79	247	2049.88	N
128	244	2559.90	SSW
348	253	4743.41	ESE
368	246	4969.29	W

Underground Injection Control Wells

Map Key	ID	Distance (ft)	Direction
	No records found		

Water Use Permits Sites - South Florida Water Management District

Map Key	ID	Distance (ft)	Direction

Wells and Additional Sources Summary

No records found

Water Well Completions - Northwest Florida Water Management District

Map Key	Permit	Distance (ft)	Direction
1	LA-C-157744-1	0.00	-
1	LA-C-157744-1	0.00	-
1	LA-C-157744-1	0.00	-
2	LA-C-52922-1	0.00	-
4	LA-C-157745-1	0.00	-
4	LA-C-157745-1	0.00	-
4	LA-C-157745-1	0.00	-
5	LA-A-204857-1	0.00	-
5	LA-C-204859-1	0.00	-
6	LA-C-52921-1	0.00	-
11	LA-C-236718-1	0.00	-
11	MO-C-47319-1	0.00	-
11	MO-C-95137-1	0.00	-
11	LA-C-43127-1	0.00	-
11	LA-A-156638-1	0.00	-
11	MO-C-80738-1	0.00	-
11	HS-A-51184-1	0.00	-
11	MO-C-47321-1	0.00	-
11	MO-C-95138-1	0.00	-
11	LA-C-43128-1	0.00	-
11	LA-C-43129-1	0.00	-
11	MO-C-47318-1	0.00	-
11	MO-C-85791-1	0.00	-
11	MO-C-80737-1	0.00	-
11	LA-C-43128-1	0.00	-
11	LA-A-138582-1	0.00	-
11	MO-C-80741-1	0.00	-
11	MO-C-47320-1	0.00	-
11	MO-C-254214-1	0.00	-
11	MO-C-80742-1	0.00	-
11	LA-A-157743-1	0.00	-
11	MO-C-80739-1	0.00	-
11	LA-A-236717-1	0.00	-
11	MO-C-80740-1	0.00	-
11	LA-C-43127-1	0.00	-
12	LA-C-138581-1	0.00	-
12	LA-C-138581-1	0.00	-
12	LA-C-138581-1	0.00	-
13	MO-C-226781-1	0.00	-
14	LA-C-156636-1	0.00	-
14	LA-C-156636-1	0.00	-
14	LA-C-156636-1	0.00	-
15	LA-C-72233-1	0.00	-
16	MO-C-226449-1	0.00	-
17	LA-A-211187-1	49.63	ENE
18	LA-C-156665-1	0.00	-
18	LA-C-156665-1	0.00	-
18	LA-C-156665-1	0.00	-
19	HS-C-31921-1	46.53	ENE
20	HR-C-31930-1	26.39	NE
21	LA-C-103772-1	19.19	SW
22	LA-C-229493-1	338.12	ESE
23	MO-C-185260-1	395.76	ENE
23	MO-C-185261-1	395.76	ENE
23	MO-C-185263-1	395.76	ENE
23	MO-C-185262-1	395.76	ENE
24	LA-C-39050-1	343.95	ESE
24	LA-A-229491-1	343.95	ESE
25	LA-C-165246-1	417.56	SSE

26	LA-C-85197-1	505.45	ENE
27	MO-C-78880-1	254.29	NE
27	MO-A-84547-1	254.29	NE
27	MO-C-84545-1	254.29	NE
27	MO-C-84546-1	254.29	NE
27	MO-C-78879-1	254.29	NE
27	MO-A-84548-1	254.29	NE
27	MO-C-78878-1	254.29	NE
28	LA-C-148575-1	431.34	SSW
29	LA-C-48830-1	530.66	ESE
30	MO-C-223671-1	409.13	NNE
31	LA-C-156936-1	536.50	SE
32	MO-C-228958-1	406.79	NNE
33	MO-C-227730-1	409.65	NNE
34	LA-C-244690-1	516.61	SE
35	LA-C-192927-1	723.92	ESE
36	LA-C-196318-1	781.20	ESE
37	MO-C-223902-1	680.80	NNE
38	MO-C-227733-1	691.07	NNE
39	RA-C-237616-1	724.07	NNE
39	MO-C-84538-1	724.07	NNE
39	RA-C-237620-1	724.07	NNE
39	RA-C-237607-1	724.07	NNE
39	RA-C-237606-1	724.07	NNE
39	RA-C-237610-1	724.07	NNE
39	RA-C-237613-1	724.07	NNE
39	RA-C-237615-1	724.07	NNE
39	RA-C-237611-1	724.07	NNE
39	MO-C-84537-1	724.07	NNE
39	MO-C-84536-1	724.07	NNE
39	RA-C-237609-1	724.07	NNE
39	RA-C-237612-1	724.07	NNE
39	RA-C-237617-1	724.07	NNE
39	RA-C-237619-1	724.07	NNE
39	RA-C-237614-1	724.07	NNE
39	RA-C-237618-1	724.07	NNE
39	RA-C-237608-1	724.07	NNE
39	RA-C-237605-1	724.07	NNE
40	LA-C-201677-1	833.82	SSE
41	LA-A-254594-1	972.21	SW
41	LA-C-254597-1	972.21	SW
42	MO-C-74373-1	1238.81	NW
43	LA-C-209180-1	1461.34	E
44	LA-C-173338-1	1545.67	E
45	LA-C-225414-1	1359.92	SE
46	LA-C-194743-1	1330.17	N
47	LA-C-280266-1	1493.09	ESE
48	LA-C-76369-1	1602.30	W
49	MO-C-120468-1	1616.60	W
49	MO-A-124535-1	1616.60	W
50	LA-C-269527-1	1498.24	WSW
50	LA-C-90663-1	1498.24	WSW
51	LA-C-173110-1	1569.65	SE
52	LA-C-71039-1	1760.22	WNW
53	LA-C-140966-1	1527.05	SW
54	LA-C-220550-1	1533.58	SW
55	LA-C-48382-1	1704.01	SE
56	LA-C-221790-1	1675.22	WSW
57	LA-C-32450-1	1949.67	E
58	LA-C-234436-1	1788.94	WSW
59	MO-C-164073-1	1699.86	NNE
60	RI-C-88056-1	1793.70	NE
60	RI-C-88056-1	1793.70	NE
60	RI-C-88056-1	1793.70	NE
61	MO-C-209979-1	1973.29	W
61	MO-C-209981-1	1973.29	W

61	MO-C-209976-1	1973.29	W
62	MO-C-274450-1	2014.56	SSW
62	MO-C-146409-1	2014.56	SSW
63	MO-A-193456-1	1960.11	N
63	MO-A-193450-1	1960.11	N
63	MO-A-193452-1	1960.11	N
63	MO-C-184645-1	1960.11	N
63	MO-A-274532-1	1960.11	N
63	MO-C-184646-1	1960.11	N
63	MO-C-184642-1	1960.11	N
63	MO-C-184643-1	1960.11	N
63	MO-C-184644-1	1960.11	N
63	MO-A-193447-1	1960.11	N
63	MO-A-193454-1	1960.11	N
63	MO-C-184641-1	1960.11	N
64	MO-C-251494-1	2168.97	W
65	MO-A-86349-1	2138.57	W
65	MO-C-155579-1	2138.57	W
65	MO-C-85547-1	2138.57	W
65	MO-C-92225-1	2138.57	W
65	MO-C-164853-1	2138.57	W
65	MO-C-106030-1	2138.57	W
65	MO-C-85546-1	2138.57	W
65	MO-C-92224-1	2138.57	W
65	MO-C-92222-1	2138.57	W
65	LA-C-249711-1	2138.57	W
65	MO-A-116262-1	2138.57	W
65	MO-C-92226-1	2138.57	W
65	MO-C-257760-1	2138.57	W
65	MO-C-85545-1	2138.57	W
65	MO-C-86348-1	2138.57	W
65	MO-C-86347-1	2138.57	W
65	MO-C-92223-1	2138.57	W
65	MO-C-94235-1	2138.57	W
66	MO-A-223462-1	2180.97	W
66	MO-A-223465-1	2180.97	W
66	MO-A-223468-1	2180.97	W
66	MO-C-223453-1	2180.97	W
66	MO-A-223471-1	2180.97	W
66	MO-C-223456-1	2180.97	W
66	MO-C-281777-1	2180.97	W
66	MO-C-223459-1	2180.97	W
67	HS-A-52923-1	1959.41	N
67	HS-A-54580-1	1959.41	N
67	LA-A-157742-1	1959.41	N
68	MO-A-246231-1	1976.47	NNE
69	MO-C-286699-1	2175.91	W
70	MO-A-284713-1	1982.37	NNE
71	LA-C-187775-1	2291.47	ENE
72	MO-A-284713-1	2005.11	NNE
73	LA-C-226644-1	2284.96	S
74	MO-C-215086-1	2117.65	W
74	MO-C-215075-1	2117.65	W
74	MO-C-261452-1	2117.65	W
74	MO-C-215077-1	2117.65	W
74	MO-C-237176-1	2117.65	W
74	MO-C-215089-1	2117.65	W
74	MO-C-215083-1	2117.65	W
74	MO-A-237422-1	2117.65	W
74	MO-C-237182-1	2117.65	W
74	MO-A-233072-1	2117.65	W
74	MO-C-215070-1	2117.65	W
74	MO-C-237177-1	2117.65	W
74	MO-A-215058-1	2117.65	W
74	MO-C-237178-1	2117.65	W
74	MO-C-215072-1	2117.65	W

74	MO-C-215061-1	2117.65	W
74	MO-C-237181-1	2117.65	W
74	MO-A-215064-1	2117.65	W
74	MO-C-215067-1	2117.65	W
74	MO-C-237180-1	2117.65	W
74	MO-C-215055-1	2117.65	W
74	MO-C-237179-1	2117.65	W
74	MO-C-215080-1	2117.65	W
76	MO-A-246233-1	2036.20	NNE
77	LA-C-220453-1	2207.14	ESE
78	MO-C-286699-1	2240.09	W
80	MO-A-229854-1	2037.88	NNE
80	MO-A-229856-1	2037.88	NNE
80	MO-A-229842-1	2037.88	NNE
80	MO-A-229852-1	2037.88	NNE
80	MO-A-229846-1	2037.88	NNE
80	MO-A-229844-1	2037.88	NNE
80	MO-A-229850-1	2037.88	NNE
80	MO-A-229848-1	2037.88	NNE
80	MO-A-238420-2	2037.88	NNE
81	MO-A-238420-2	2041.37	NNE
82	SI-A-284772-2	2158.74	W
83	MO-A-238420-2	2051.98	NNE
84	SI-C-284824-1	2155.88	W
84	SI-A-284824-2	2155.88	W
85	MO-A-238420-2	2055.42	NNE
86	MO-A-238420-2	2056.13	NNE
86	MO-A-284693-1	2056.13	NNE
86	MO-A-284693-1	2056.13	NNE
86	MO-A-284693-1	2056.13	NNE
86	MO-A-284693-1	2056.13	NNE
86	MO-A-284693-1	2056.13	NNE
86	MO-A-284693-1	2056.13	NNE
86	MO-A-284693-1	2056.13	NNE
86	MO-A-284693-1	2056.13	NNE
86	MO-A-284693-1	2056.13	NNE
86	MO-A-284693-1	2056.13	NNE
87	MO-A-238420-2	2056.21	NNE
88	MO-C-280139-1	2062.32	WSW
88	MO-C-209970-1	2062.32	WSW
88	MO-C-209965-1	2062.32	WSW
88	MO-C-209973-1	2062.32	WSW
89	MO-A-232253-1	2131.01	WSW
89	MO-C-232248-1	2131.01	WSW
89	MO-A-232254-1	2131.01	WSW
89	MO-A-232252-1	2131.01	WSW
89	MO-C-232250-1	2131.01	WSW
89	MO-C-232249-1	2131.01	WSW
89	MO-C-232247-1	2131.01	WSW
89	MO-A-232187-1	2131.01	WSW
89	MO-A-232255-1	2131.01	WSW
89	MO-C-232186-1	2131.01	WSW
89	MO-C-282767-1	2131.01	WSW
89	MO-A-232251-1	2131.01	WSW
90	SI-C-284772-1	2171.48	W
91	SI-A-284828-2	2159.14	WSW
92	SI-C-284828-1	2158.56	WSW
93	MO-A-246230-1	2072.82	NNE
94	LA-C-49196-1	2368.42	ENE
95	MO-A-238420-2	2076.53	NNE
96	LA-C-195640-1	2306.61	ESE
97	SI-A-284826-2	2178.32	W
98	LA-C-220764-1	2147.66	N
99	MO-A-238420-2	2085.80	NNE
100	SI-C-284826-1	2183.06	W
101	MO-A-238420-2	2091.56	NNE

102	MO-A-254409-2	2094.22	NNE
103	MO-A-229134-1	2095.18	NNE
103	MO-A-229137-1	2095.18	NNE
103	OT-A-229120-1	2095.18	NNE
103	OT-A-229109-1	2095.18	NNE
103	MO-A-229139-1	2095.18	NNE
103	OT-A-229103-1	2095.18	NNE
103	OT-A-229128-1	2095.18	NNE
103	OT-A-229125-1	2095.18	NNE
103	OT-A-229106-1	2095.18	NNE
103	OT-A-229115-1	2095.18	NNE
103	OT-A-273077-1	2095.18	NNE
103	OT-A-229131-1	2095.18	NNE
103	OT-A-229117-1	2095.18	NNE
103	OT-A-229112-1	2095.18	NNE
104	MO-C-233071-1	2220.77	W
105	MO-A-238420-2	2119.18	NNE
106	SI-C-284774-1	2220.60	W
106	SI-A-284774-2	2220.60	W
106	MO-C-284767-1	2220.60	W
107	MO-C-284768-1	2227.48	W
107	SI-A-284834-2	2227.48	W
108	MO-C-284767-1	2226.61	W
108	SI-A-284832-2	2226.61	W
108	SI-C-284832-1	2226.61	W
108	SI-A-284836-2	2226.61	W
108	SI-C-284834-1	2226.61	W
108	SI-C-284836-1	2226.61	W
109	LA-C-217300-1	2270.62	ESE
110	MO-C-284770-1	2226.98	W
110	MO-C-284767-1	2226.98	W
111	MO-C-84441-1	2167.71	WSW
111	MO-A-185312-1	2167.71	WSW
111	MO-A-185311-1	2167.71	WSW
111	MO-C-85822-1	2167.71	WSW
111	MO-A-84442-1	2167.71	WSW
111	MO-A-185305-1	2167.71	WSW
111	MO-A-185309-1	2167.71	WSW
111	MO-C-84439-1	2167.71	WSW
111	MO-A-273010-1	2167.71	WSW
111	MO-A-84444-1	2167.71	WSW
111	MO-C-84438-1	2167.71	WSW
111	MO-C-84436-1	2167.71	WSW
111	MO-A-185306-1	2167.71	WSW
111	MO-A-185307-1	2167.71	WSW
111	MO-A-84443-1	2167.71	WSW
111	MO-C-84440-1	2167.71	WSW
111	MO-A-185310-1	2167.71	WSW
111	MO-C-85821-1	2167.71	WSW
111	MO-A-185308-1	2167.71	WSW
111	MO-A-84445-1	2167.71	WSW
111	MO-C-84437-1	2167.71	WSW
111	MO-A-271155-1	2167.71	WSW
111	MO-A-84446-1	2167.71	WSW
112	MO-C-284769-1	2238.54	W
113	MO-C-286699-1	2335.27	W
114	LA-C-278580-1	2424.10	WNW
115	LA-C-66911-1	2477.44	E
116	SI-A-284830-2	2259.61	W
117	MO-C-54787-1	2186.95	WSW
117	MO-C-54788-1	2186.95	WSW
117	MO-C-269517-1	2186.95	WSW
117	MO-C-54789-1	2186.95	WSW
118	SI-C-284830-1	2268.13	W
119	LA-C-53413-1	2512.67	S
120	LA-C-231371-1	2378.08	ESE

121	MO-C-43286-1	2291.61	NE
122	LA-C-210506-1	2448.37	ESE
123	MO-C-43288-1	2303.37	NE
124	MO-C-43287-1	2341.01	NE
125	MO-C-50964-1	2591.45	WNW
125	MO-C-50965-1	2591.45	WNW
125	MO-C-277523-1	2591.45	WNW
125	MO-C-50966-1	2591.45	WNW
126	MO-A-208536-1	2619.27	WNW
126	MO-C-279683-1	2619.27	WNW
129	LA-A-55833-1	2574.43	WNW
129	LA-C-55826-1	2574.43	WNW
130	MO-C-209959-1	2304.79	SW
130	MO-C-209956-1	2304.79	SW
130	MO-C-209962-1	2304.79	SW
130	MO-C-209953-1	2304.79	SW
131	MO-A-272763-1	2328.68	WSW
131	MO-A-270180-1	2328.68	WSW
131	MO-A-244017-1	2328.68	WSW
131	MO-C-221900-1	2328.68	WSW
131	MO-A-244016-1	2328.68	WSW
131	MO-C-221906-1	2328.68	WSW
131	MO-C-221903-1	2328.68	WSW
131	MO-A-244015-1	2328.68	WSW
131	MO-C-221897-1	2328.68	WSW
131	MO-A-271105-1	2328.68	WSW
131	MO-A-244972-1	2328.68	WSW
131	MO-A-244970-1	2328.68	WSW
131	MO-A-221959-1	2328.68	WSW
131	MO-A-244971-1	2328.68	WSW
131	MO-A-244969-1	2328.68	WSW
131	MO-C-221909-1	2328.68	WSW
131	MO-A-221965-1	2328.68	WSW
131	MO-A-221962-1	2328.68	WSW
132	MO-C-290143-1	2361.21	WSW
132	MO-A-292841-1	2361.21	WSW
133	LA-C-58018-1	2601.63	ENE
134	MO-C-121179-1	2710.69	S
135	LA-C-204425-1	2594.73	ESE
136	MO-C-121192-1	2720.64	S
136	MO-C-121182-1	2720.64	S
137	MO-C-282719-1	2444.60	WSW
138	LA-A-156663-1	2712.84	E
139	MO-A-222440-1	2425.87	WSW
139	MO-A-222434-1	2425.87	WSW
139	MO-A-222446-1	2425.87	WSW
139	MO-C-222394-1	2425.87	WSW
139	MO-C-222397-1	2425.87	WSW
139	MO-C-222391-1	2425.87	WSW
139	MO-C-222400-1	2425.87	WSW
139	MO-C-222403-1	2425.87	WSW
139	MO-A-222437-1	2425.87	WSW
139	MO-A-222443-1	2425.87	WSW
140	RA-A-239646-1	2715.91	S
140	RA-A-239644-1	2715.91	S
140	RA-A-239651-1	2715.91	S
140	MO-C-171438-1	2715.91	S
140	RA-A-239641-1	2715.91	S
140	RA-A-239650-1	2715.91	S
140	MO-C-88721-1	2715.91	S
140	MO-C-88723-1	2715.91	S
140	MO-C-171449-1	2715.91	S
140	MO-A-239656-1	2715.91	S
140	MO-C-86825-1	2715.91	S
140	MO-C-88725-1	2715.91	S
140	MO-C-86826-1	2715.91	S

140	MO-C-171446-1	2715.91	S
140	MO-C-210255-1	2715.91	S
140	MO-C-171483-1	2715.91	S
140	MO-C-88722-1	2715.91	S
140	RA-A-239638-1	2715.91	S
140	MO-C-171444-1	2715.91	S
140	MO-C-171455-1	2715.91	S
140	MO-C-145257-1	2715.91	S
140	MO-A-239654-1	2715.91	S
140	MO-C-209264-1	2715.91	S
140	MO-C-171478-1	2715.91	S
140	MO-C-91349-1	2715.91	S
140	MO-C-149100-1	2715.91	S
140	RA-A-239643-1	2715.91	S
140	MO-C-171463-1	2715.91	S
140	RA-A-239640-1	2715.91	S
140	RA-A-273446-1	2715.91	S
140	RA-A-239648-1	2715.91	S
140	RA-A-239645-1	2715.91	S
140	MO-C-210261-1	2715.91	S
140	MO-C-171435-1	2715.91	S
140	MO-C-210269-1	2715.91	S
140	MO-C-209262-1	2715.91	S
140	MO-A-239653-1	2715.91	S
140	MO-C-171452-1	2715.91	S
140	MO-C-88724-1	2715.91	S
140	MO-C-210266-1	2715.91	S
140	MO-C-145260-1	2715.91	S
140	RA-A-239647-1	2715.91	S
140	RA-A-239636-1	2715.91	S
140	MO-C-280032-1	2715.91	S
140	MO-C-86824-1	2715.91	S
140	MO-C-171469-1	2715.91	S
140	MO-C-171441-1	2715.91	S
140	MO-C-210258-1	2715.91	S
140	MO-C-88720-1	2715.91	S
140	MO-C-171466-1	2715.91	S
140	RA-A-239649-1	2715.91	S
140	RA-A-239639-1	2715.91	S
140	MO-C-213109-1	2715.91	S
140	MO-C-149099-1	2715.91	S
140	MO-C-234721-1	2715.91	S
140	MO-C-149098-1	2715.91	S
140	RA-A-273445-1	2715.91	S
140	MO-C-91350-1	2715.91	S
140	MO-A-239652-1	2715.91	S
140	MO-C-171460-1	2715.91	S
140	MO-C-171475-1	2715.91	S
140	MO-C-171481-1	2715.91	S
140	MO-C-209267-1	2715.91	S
140	RA-A-239637-1	2715.91	S
140	MO-C-171472-1	2715.91	S
140	MO-C-280150-1	2715.91	S
140	RA-A-239642-1	2715.91	S
140	MO-A-239655-1	2715.91	S
141	LA-A-271233-1	2560.55	SSE
142	LA-C-61685-1	2665.10	NW
143	MO-C-76581-1	2721.23	SSW
143	MO-C-76585-1	2721.23	SSW
143	MO-C-76588-1	2721.23	SSW
143	MO-C-76587-1	2721.23	SSW
143	MO-C-76584-1	2721.23	SSW
143	MO-C-76586-1	2721.23	SSW
143	MO-C-76580-1	2721.23	SSW
143	MO-C-76579-1	2721.23	SSW
144	LA-C-229141-1	2611.77	SSE

145	LA-C-217280-1	2653.38	SE
146	LA-C-144490-1	2742.99	ESE
147	MO-C-225087-1	2819.12	S
148	MO-C-202796-1	2808.83	NW
148	MO-C-202798-1	2808.83	NW
149	LA-C-30302-1	2730.98	ENE
150	MO-C-155603-1	2584.96	WSW
150	MO-C-165045-1	2584.96	WSW
150	MO-A-230583-1	2584.96	WSW
150	MO-C-155599-1	2584.96	WSW
150	MO-C-155601-1	2584.96	WSW
151	MO-C-44327-1	2835.11	ESE
152	MO-C-121186-1	2745.99	SSW
152	MO-C-121184-1	2745.99	SSW
153	MO-A-220489-1	2889.45	S
154	MO-R-220187-1	2888.82	S
155	LA-C-133192-1	2744.18	SSE
156	MO-C-168707-1	2635.85	SW
156	MO-C-168706-1	2635.85	SW
156	MO-C-168705-1	2635.85	SW
157	LA-C-175146-1	2866.84	ESE
158	SI-C-256826-1	3015.99	E
158	SI-C-256827-1	3015.99	E
158	SI-A-256828-1	3015.99	E
158	SI-A-256832-1	3015.99	E
158	SI-C-256825-1	3015.99	E
158	SI-A-256829-1	3015.99	E
158	SI-A-256831-1	3015.99	E
158	SI-A-256830-1	3015.99	E
158	SI-C-256824-1	3015.99	E
158	SI-C-280938-1	3015.99	E
159	MO-C-121207-1	2815.86	SSW
159	MO-C-121204-1	2815.86	SSW
159	MO-C-121189-1	2815.86	SSW
160	SI-A-256823-1	3014.94	E
160	SI-C-256822-1	3014.94	E
161	LA-C-176651-1	2826.73	WSW
162	LA-C-211170-1	2971.19	ESE
163	LA-C-190709-1	2889.96	SE
164	LA-C-149152-1	2877.07	SE
165	MO-C-98029-1	2884.27	SSE
166	SI-C-256833-1	3104.81	E
166	SI-A-256834-1	3104.81	E
167	LA-C-221599-1	2833.05	SW
168	SI-C-245850-1	3073.73	ENE
168	MO-A-123003-1	3073.73	ENE
168	MO-C-123000-1	3073.73	ENE
168	SI-A-245857-1	3073.73	ENE
169	LA-C-55384-1	3010.40	SSE
170	SI-A-245854-1	3027.42	ENE
170	SI-C-245847-1	3027.42	ENE
171	SI-C-279977-1	3169.45	E
171	MO-C-136329-1	3169.45	E
171	SI-C-253237-1	3169.45	E
171	SI-A-246531-1	3169.45	E
171	SI-A-274087-1	3169.45	E
171	MO-A-139375-1	3169.45	E
172	LA-C-75555-1	3016.72	ESE
173	SI-C-245851-1	3028.39	ENE
173	SI-A-245858-1	3028.39	ENE
174	LA-C-143704-1	3112.65	ESE
175	MO-A-122997-1	3049.46	ENE
175	MO-C-122994-1	3049.46	ENE
176	MO-C-78993-1	3042.29	ENE
177	MO-C-284120-1	3141.85	E
178	MO-C-284119-1	3145.87	E

179	MO-C-71483-1	3039.99	ENE
179	MO-C-71481-1	3039.99	ENE
179	MO-A-141411-1	3039.99	ENE
179	MO-A-141405-1	3039.99	ENE
179	MO-C-275717-1	3039.99	ENE
179	MO-A-141408-1	3039.99	ENE
179	MO-C-71482-1	3039.99	ENE
180	MO-C-90040-1	3185.50	E
180	MO-C-90038-1	3185.50	E
180	MO-C-90039-1	3185.50	E
180	MO-A-96599-1	3185.50	E
180	MO-A-96600-1	3185.50	E
180	MO-A-96598-1	3185.50	E
181	MO-C-46758-1	3056.62	ENE
181	MO-C-73350-1	3056.62	ENE
181	MO-C-73349-1	3056.62	ENE
181	MO-R-69763-1	3056.62	ENE
181	MO-C-46760-1	3056.62	ENE
181	MO-A-228371-1	3056.62	ENE
181	MO-C-46759-1	3056.62	ENE
181	MO-C-73348-1	3056.62	ENE
181	MO-C-46757-1	3056.62	ENE
181	MO-C-72632-1	3056.62	ENE
182	MO-C-227463-1	3162.83	E
183	MO-C-284143-1	3174.72	ESE
184	SI-C-245848-1	3058.16	ENE
184	SI-A-245855-1	3058.16	ENE
185	MO-C-264134-1	2976.60	N
185	MO-C-264132-1	2976.60	N
186	MO-C-227466-1	3205.70	E
186	OT-C-227469-1	3205.70	E
186	MO-C-282147-1	3205.70	E
186	MO-C-227478-1	3205.70	E
186	MO-C-227472-1	3205.70	E
186	MO-C-227475-1	3205.70	E
187	MO-C-56048-1	2981.83	SSW
187	MO-A-86272-1	2981.83	SSW
187	MO-A-86271-1	2981.83	SSW
187	MO-A-86269-1	2981.83	SSW
187	MO-C-56046-1	2981.83	SSW
187	MO-A-86270-1	2981.83	SSW
187	MO-C-56045-1	2981.83	SSW
187	MO-C-82964-1	2981.83	SSW
187	MO-A-86273-1	2981.83	SSW
187	MO-C-56047-1	2981.83	SSW
188	SI-C-245846-1	3226.52	E
188	SI-A-245853-1	3226.52	E
189	MO-C-184380-1	3228.29	E
189	MO-C-184378-1	3228.29	E
190	MO-C-44662-1	3228.77	E
191	MO-A-216585-1	3231.35	E
192	LA-C-84109-1	3250.98	E
193	MO-A-267404-1	3263.24	E
193	SI-A-244268-1	3263.24	E
193	MO-C-212645-1	3263.24	E
193	MO-C-132666-1	3263.24	E
193	MO-C-198706-1	3263.24	E
193	MO-A-245321-1	3263.24	E
193	MO-C-230851-1	3263.24	E
193	MO-C-258031-1	3263.24	E
193	MO-C-198715-1	3263.24	E
193	MO-C-217992-1	3263.24	E
193	MO-C-84576-1	3263.24	E
193	SI-C-244267-1	3263.24	E
193	MO-C-146868-1	3263.24	E
193	MO-A-219615-1	3263.24	E

193	OT-C-134645-1	3263.24	E
193	MO-C-84574-1	3263.24	E
193	MO-A-267405-1	3263.24	E
193	MO-C-214366-1	3263.24	E
193	MO-C-86346-1	3263.24	E
193	MO-C-146872-1	3263.24	E
193	MO-C-132665-1	3263.24	E
193	MO-A-245320-1	3263.24	E
193	MO-A-272436-1	3263.24	E
193	MO-A-212647-1	3263.24	E
193	MO-C-135865-1	3263.24	E
193	MO-C-86393-1	3263.24	E
193	MO-C-132664-1	3263.24	E
193	MO-C-198709-1	3263.24	E
193	MO-A-267406-1	3263.24	E
193	MO-C-135868-1	3263.24	E
193	MO-C-198703-1	3263.24	E
193	MO-C-104027-1	3263.24	E
193	MO-C-130221-1	3263.24	E
193	MO-A-199231-1	3263.24	E
193	MO-C-198712-1	3263.24	E
193	MO-C-146870-1	3263.24	E
193	OT-A-134648-1	3263.24	E
193	MO-C-130224-1	3263.24	E
193	MO-C-86394-1	3263.24	E
193	MO-C-84575-1	3263.24	E
194	MO-C-226271-1	3142.30	ENE
195	MO-C-139866-1	3093.62	SSE
195	MO-C-139868-1	3093.62	SSE
195	MO-C-46666-1	3093.62	SSE
195	MO-C-139867-1	3093.62	SSE
195	MO-C-139869-1	3093.62	SSE
195	MO-C-46667-1	3093.62	SSE
195	MO-A-262769-1	3093.62	SSE
195	MO-C-46664-1	3093.62	SSE
195	MO-C-46665-1	3093.62	SSE
196	MO-C-247705-1	3101.24	ENE
197	MO-C-195675-1	3286.93	E
197	RA-C-239798-1	3286.93	E
197	MO-C-66021-1	3286.93	E
197	RA-C-239793-1	3286.93	E
197	MO-C-204036-1	3286.93	E
197	RA-C-239792-1	3286.93	E
197	MO-A-221044-1	3286.93	E
197	MO-C-69196-1	3286.93	E
197	RA-C-239800-1	3286.93	E
197	MO-C-221042-1	3286.93	E
197	RA-C-239799-1	3286.93	E
197	MO-C-204031-1	3286.93	E
197	RA-C-239794-1	3286.93	E
197	MO-C-47249-1	3286.93	E
197	MO-C-204032-1	3286.93	E
197	MO-C-69198-1	3286.93	E
197	MO-C-204038-1	3286.93	E
197	RA-C-239796-1	3286.93	E
197	RA-C-239797-1	3286.93	E
197	MO-C-235887-1	3286.93	E
197	MO-A-204049-1	3286.93	E
197	MO-A-204047-1	3286.93	E
197	RA-C-239795-1	3286.93	E
197	MO-C-47248-1	3286.93	E
197	MO-C-195672-1	3286.93	E
197	RA-C-239789-1	3286.93	E
197	RA-C-239786-1	3286.93	E
197	RA-C-239790-1	3286.93	E
197	MO-C-149128-1	3286.93	E

197	RA-C-239787-1	3286.93	E
197	MO-C-204034-1	3286.93	E
197	RA-C-239791-1	3286.93	E
197	MO-C-71268-1	3286.93	E
197	MO-C-230937-1	3286.93	E
197	MO-C-149129-1	3286.93	E
197	RA-C-239801-1	3286.93	E
197	RA-C-239788-1	3286.93	E
197	MO-C-149127-1	3286.93	E
197	MO-C-195678-1	3286.93	E
197	MO-C-47250-1	3286.93	E
197	MO-C-47247-1	3286.93	E
197	MO-C-282863-1	3286.93	E
198	MO-C-227461-1	3267.03	ESE
199	MO-C-122979-1	3122.83	ENE
199	MO-A-122982-1	3122.83	ENE
200	MO-C-44236-1	3304.03	E
200	MO-C-44446-1	3304.03	E
201	SI-C-253029-1	3046.14	SW
201	SI-A-253030-1	3046.14	SW
201	SI-C-253025-1	3046.14	SW
201	SI-C-253026-1	3046.14	SW
201	SI-C-253027-1	3046.14	SW
201	SI-C-280663-1	3046.14	SW
201	SI-C-253028-1	3046.14	SW
201	SI-C-253024-1	3046.14	SW
202	MO-C-284144-1	3301.97	ESE
203	MO-C-45481-1	3323.63	E
203	MO-C-45480-1	3323.63	E
204	MO-C-45540-1	3329.55	E
205	LA-C-155618-1	3181.26	SE
206	SI-A-245859-1	3155.70	ENE
206	SI-C-245852-1	3155.70	ENE
206	SI-C-245849-1	3155.70	ENE
206	SI-A-245856-1	3155.70	ENE
206	HS-C-278848-1	3155.70	ENE
207	LA-C-211321-1	3335.61	S
208	MO-C-284146-1	3326.48	ESE
209	LA-C-157748-1	3226.39	ESE
210	MO-C-71270-1	3351.20	E
210	MO-C-69195-1	3351.20	E
210	OT-A-270172-1	3351.20	E
210	OT-A-221048-1	3351.20	E
210	MO-C-275709-1	3351.20	E
210	MO-C-221094-1	3351.20	E
210	OT-A-221045-1	3351.20	E
211	LA-C-204120-1	3184.89	SE
212	MO-C-284145-1	3355.19	ESE
213	MO-C-185259-1	3102.06	WSW
213	MO-C-185257-1	3102.06	WSW
213	MO-C-185256-1	3102.06	WSW
213	MO-C-185258-1	3102.06	WSW
214	MO-C-121201-1	3440.69	S
215	MO-A-273227-1	3212.67	NE
215	MO-C-122974-1	3212.67	NE
216	MO-C-284152-1	3405.36	E
217	RI-C-79755-1	3247.81	W
218	MO-C-71269-1	3402.05	ESE
219	MO-C-224712-1	3421.25	E
219	MO-C-224714-1	3421.25	E
219	MO-C-224716-1	3421.25	E
220	MO-C-284151-1	3418.91	ESE
221	MO-A-274282-1	3334.53	ENE
222	MO-C-122984-1	3335.29	ENE
222	MO-C-122989-1	3335.29	ENE
222	MO-A-271317-1	3335.29	ENE

223	MO-C-69197-1	3423.20	ESE
224	SI-A-253034-1	3185.94	SW
225	LA-C-205242-1	3260.57	SE
226	LA-C-77723-1	3418.88	WNW
227	SI-A-290434-2	3270.44	SE
227	SI-C-290434-1	3270.44	SE
228	LA-C-161686-1	3385.82	ESE
228	LA-C-156617-1	3385.82	ESE
229	LA-C-219849-1	3344.74	SSW
230	MO-A-168758-1	3269.46	NE
230	MO-C-158278-1	3269.46	NE
230	MO-A-274171-1	3269.46	NE
230	MO-C-158277-1	3269.46	NE
230	MO-A-168761-1	3269.46	NE
230	MO-A-168759-1	3269.46	NE
230	MO-C-158275-1	3269.46	NE
230	MO-C-158276-1	3269.46	NE
230	MO-A-168760-1	3269.46	NE
230	MO-C-158274-1	3269.46	NE
231	MO-C-66023-1	3489.16	E
231	MO-A-68838-1	3489.16	E
232	MO-C-73365-1	3467.55	ESE
232	MO-C-276026-1	3467.55	ESE
233	MO-C-44320-1	3492.62	E
234	MO-C-284149-1	3504.39	ESE
235	LA-C-41670-1	3433.54	ESE
236	LA-C-204039-1	3377.33	SE
237	MO-C-103100-1	3523.70	ESE
237	MO-C-103103-1	3523.70	ESE
238	MO-C-170620-1	3288.22	SW
238	MO-C-170570-1	3288.22	SW
238	MO-C-170614-1	3288.22	SW
238	MO-C-170623-1	3288.22	SW
238	MO-C-170601-1	3288.22	SW
238	MO-C-268732-1	3288.22	SW
238	MO-C-170589-1	3288.22	SW
238	MO-C-279843-1	3288.22	SW
238	MO-C-170592-1	3288.22	SW
238	MO-C-170617-1	3288.22	SW
238	MO-C-170598-1	3288.22	SW
238	MO-C-170604-1	3288.22	SW
238	MO-C-170579-1	3288.22	SW
238	MO-C-170587-1	3288.22	SW
238	MO-C-170561-1	3288.22	SW
238	MO-C-170576-1	3288.22	SW
238	MO-C-170595-1	3288.22	SW
238	MO-C-170582-1	3288.22	SW
238	MO-C-170567-1	3288.22	SW
238	MO-C-170573-1	3288.22	SW
238	MO-C-170585-1	3288.22	SW
238	MO-C-170564-1	3288.22	SW
238	MO-C-170607-1	3288.22	SW
239	MO-C-284147-1	3533.47	ESE
240	MO-C-86019-1	3386.43	N
240	MO-C-86017-1	3386.43	N
240	MO-C-198994-1	3386.43	N
240	MO-C-86018-1	3386.43	N
241	MO-C-284148-1	3585.08	ESE
242	LA-C-175980-1	3354.32	NNE
242	LA-C-175235-1	3354.32	NNE
244	MO-C-288955-1	3362.40	SW
245	MO-C-143503-1	3368.25	SW
245	MO-A-179920-1	3368.25	SW
245	MO-A-179917-1	3368.25	SW
245	MO-C-151222-1	3368.25	SW
245	MO-C-143498-1	3368.25	SW

245	MO-C-143501-1	3368.25	SW
245	MO-C-148397-1	3368.25	SW
245	MO-C-148396-1	3368.25	SW
245	MO-C-148398-1	3368.25	SW
245	MO-C-151225-1	3368.25	SW
247	MO-C-280309-1	3435.71	NE
247	MO-C-156011-1	3435.71	NE
247	MO-C-174653-1	3435.71	NE
247	MO-C-156009-1	3435.71	NE
247	MO-C-156004-1	3435.71	NE
247	MO-C-174649-1	3435.71	NE
247	MO-C-156015-1	3435.71	NE
247	MO-C-156013-1	3435.71	NE
247	MO-C-174659-1	3435.71	NE
247	MO-C-174644-1	3435.71	NE
247	MO-C-174651-1	3435.71	NE
247	MO-C-174657-1	3435.71	NE
247	MO-C-156002-1	3435.71	NE
247	MO-C-156007-1	3435.71	NE
247	MO-C-156017-1	3435.71	NE
247	MO-C-174647-1	3435.71	NE
247	MO-C-156006-1	3435.71	NE
247	MO-C-174655-1	3435.71	NE
248	OT-A-228042-1	3370.80	SW
248	OT-A-228045-1	3370.80	SW
248	OT-A-228036-1	3370.80	SW
248	OT-A-228057-1	3370.80	SW
248	OT-A-228034-1	3370.80	SW
248	OT-A-228031-1	3370.80	SW
248	OT-A-228070-1	3370.80	SW
248	OT-A-228064-1	3370.80	SW
248	OT-A-228048-1	3370.80	SW
248	OT-A-228067-1	3370.80	SW
248	OT-A-228051-1	3370.80	SW
248	OT-A-228039-1	3370.80	SW
248	OT-A-228062-1	3370.80	SW
248	OT-A-271229-1	3370.80	SW
248	OT-A-228073-1	3370.80	SW
248	OT-A-228054-1	3370.80	SW
249	LA-C-205383-1	3545.74	ESE
250	LA-C-76297-1	3420.87	WSW
251	SI-A-249457-1	3702.15	E
251	SI-A-249446-1	3702.15	E
251	SI-C-249443-1	3702.15	E
251	MO-C-95183-1	3702.15	E
251	SI-C-249451-1	3702.15	E
251	SI-A-249444-1	3702.15	E
251	SI-C-249445-1	3702.15	E
251	MO-C-94807-1	3702.15	E
251	MO-C-94806-1	3702.15	E
251	SI-C-249453-1	3702.15	E
251	SI-A-249461-1	3702.15	E
251	MO-C-279182-1	3702.15	E
251	SI-A-249458-1	3702.15	E
251	SI-A-249462-1	3702.15	E
251	SI-C-249452-1	3702.15	E
251	MO-C-250951-1	3702.15	E
251	MO-C-95181-1	3702.15	E
251	SI-C-249450-1	3702.15	E
251	SI-C-249448-1	3702.15	E
251	SI-A-249463-1	3702.15	E
251	SI-C-249449-1	3702.15	E
251	SI-C-249447-1	3702.15	E
251	SI-C-249454-1	3702.15	E
251	SI-A-249460-1	3702.15	E
251	SI-A-249465-1	3702.15	E

251	MO-C-95182-1	3702.15	E
251	SI-A-274039-1	3702.15	E
251	MO-C-94805-1	3702.15	E
251	SI-A-249459-1	3702.15	E
251	SI-C-249455-1	3702.15	E
251	SI-A-249464-1	3702.15	E
251	SI-C-249456-1	3702.15	E
252	MO-C-236602-1	3707.29	E
253	LA-C-185939-1	3481.55	NE
254	VO-A-238068-1	3501.78	N
254	VO-A-238073-1	3501.78	N
254	VO-A-238045-1	3501.78	N
254	VO-A-238080-1	3501.78	N
254	VO-A-238089-1	3501.78	N
254	VO-A-273426-1	3501.78	N
254	VO-A-238010-1	3501.78	N
254	VO-C-237928-1	3501.78	N
254	VO-C-237959-1	3501.78	N
254	VO-A-238077-1	3501.78	N
254	VO-A-238032-1	3501.78	N
254	VO-C-237920-1	3501.78	N
254	VO-C-237941-1	3501.78	N
254	VO-A-238005-1	3501.78	N
254	VO-A-238009-1	3501.78	N
254	VO-C-237958-1	3501.78	N
254	VO-A-238053-1	3501.78	N
254	VO-A-238037-1	3501.78	N
254	VO-C-237927-1	3501.78	N
254	VO-A-238020-1	3501.78	N
254	VO-A-238070-1	3501.78	N
254	VO-C-237991-1	3501.78	N
254	VO-C-237982-1	3501.78	N
254	VO-C-237915-1	3501.78	N
254	VO-A-238039-1	3501.78	N
254	VO-C-237935-1	3501.78	N
254	VO-A-238061-1	3501.78	N
254	VO-C-237993-1	3501.78	N
254	VO-A-238048-1	3501.78	N
254	VO-C-237949-1	3501.78	N
254	VO-C-237950-1	3501.78	N
254	VO-C-272057-1	3501.78	N
254	VO-A-238035-1	3501.78	N
254	VO-A-238012-1	3501.78	N
254	VO-A-238031-1	3501.78	N
254	VO-C-237944-1	3501.78	N
254	VO-A-238028-1	3501.78	N
254	VO-C-238002-1	3501.78	N
254	VO-C-237985-1	3501.78	N
254	VO-C-238000-1	3501.78	N
254	VO-A-238063-1	3501.78	N
254	VO-C-237986-1	3501.78	N
254	VO-C-237970-1	3501.78	N
254	VO-C-237926-1	3501.78	N
254	VO-C-237994-1	3501.78	N
254	VO-C-237977-1	3501.78	N
254	VO-A-238090-1	3501.78	N
254	VO-A-238071-1	3501.78	N
254	VO-A-238034-1	3501.78	N
254	VO-C-283450-1	3501.78	N
254	VO-C-237916-1	3501.78	N
254	VO-C-237976-1	3501.78	N
254	VO-A-238014-1	3501.78	N
254	MO-A-232353-1	3501.78	N
254	VO-C-237964-1	3501.78	N
254	VO-C-283451-1	3501.78	N
254	VO-A-238069-1	3501.78	N

254	VO-A-238007-1	3501.78	N
254	VO-A-273424-1	3501.78	N
254	VO-A-238059-1	3501.78	N
254	VO-A-238042-1	3501.78	N
254	VO-C-237967-1	3501.78	N
254	VO-A-238016-1	3501.78	N
254	VO-A-238018-1	3501.78	N
254	VO-A-238013-1	3501.78	N
254	VO-C-237973-1	3501.78	N
254	MO-A-232352-1	3501.78	N
254	VO-A-270808-1	3501.78	N
254	VO-A-238021-1	3501.78	N
254	VO-C-237933-1	3501.78	N
254	VO-A-238058-1	3501.78	N
254	VO-C-237998-1	3501.78	N
254	VO-A-238057-1	3501.78	N
254	VO-C-237971-1	3501.78	N
254	VO-C-237963-1	3501.78	N
254	VO-C-237974-1	3501.78	N
254	VO-A-238025-1	3501.78	N
254	VO-A-238043-1	3501.78	N
254	VO-A-273425-1	3501.78	N
254	VO-A-238049-1	3501.78	N
254	VO-C-237969-1	3501.78	N
254	VO-A-238087-1	3501.78	N
254	VO-A-238004-1	3501.78	N
254	VO-C-237990-1	3501.78	N
254	VO-A-238085-1	3501.78	N
254	VO-C-237925-1	3501.78	N
254	VO-A-238066-1	3501.78	N
254	VO-A-238075-1	3501.78	N
254	VO-C-237984-1	3501.78	N
254	VO-A-238091-1	3501.78	N
254	VO-C-237996-1	3501.78	N
254	VO-C-237979-1	3501.78	N
254	VO-C-237936-1	3501.78	N
254	VO-C-237911-1	3501.78	N
254	VO-C-237942-1	3501.78	N
254	VO-C-237938-1	3501.78	N
254	VO-A-238060-1	3501.78	N
254	VO-C-237930-1	3501.78	N
254	VO-C-237945-1	3501.78	N
254	VO-A-238038-1	3501.78	N
254	VO-A-270807-1	3501.78	N
254	VO-A-238052-1	3501.78	N
254	VO-A-238044-1	3501.78	N
254	VO-C-237965-1	3501.78	N
254	VO-C-237914-1	3501.78	N
254	VO-C-237988-1	3501.78	N
254	VO-C-237960-1	3501.78	N
254	VO-A-238041-1	3501.78	N
254	VO-A-238003-1	3501.78	N
254	VO-C-237983-1	3501.78	N
254	VO-C-237921-1	3501.78	N
254	VO-C-237931-1	3501.78	N
254	VO-A-238027-1	3501.78	N
254	VO-C-237955-1	3501.78	N
254	VO-C-237923-1	3501.78	N
254	VO-A-238017-1	3501.78	N
254	VO-A-238064-1	3501.78	N
254	VO-C-237940-1	3501.78	N
254	VO-C-237978-1	3501.78	N
254	VO-A-238056-1	3501.78	N
254	VO-A-238051-1	3501.78	N
254	VO-A-238040-1	3501.78	N
254	VO-C-237980-1	3501.78	N

254	VO-C-237992-1	3501.78	N
254	VO-A-238029-1	3501.78	N
254	VO-C-237999-1	3501.78	N
254	VO-A-238006-1	3501.78	N
254	VO-A-238092-1	3501.78	N
254	VO-A-238078-1	3501.78	N
254	VO-C-237913-1	3501.78	N
254	VO-A-238065-1	3501.78	N
254	OT-C-209077-1	3501.78	N
254	VO-A-238046-1	3501.78	N
254	VO-C-237997-1	3501.78	N
254	VO-C-237934-1	3501.78	N
254	VO-A-238074-1	3501.78	N
254	VO-A-238088-1	3501.78	N
254	VO-C-237961-1	3501.78	N
254	VO-C-237922-1	3501.78	N
254	MO-A-232354-1	3501.78	N
254	VO-A-238015-1	3501.78	N
254	VO-C-237917-1	3501.78	N
254	VO-C-237919-1	3501.78	N
254	MO-C-72466-1	3501.78	N
254	VO-A-238054-1	3501.78	N
254	VO-C-283452-1	3501.78	N
254	VO-C-237957-1	3501.78	N
254	VO-C-237968-1	3501.78	N
254	VO-A-270805-1	3501.78	N
254	VO-C-238001-1	3501.78	N
254	VO-A-238062-1	3501.78	N
254	VO-A-238011-1	3501.78	N
254	VO-C-237918-1	3501.78	N
254	VO-A-238072-1	3501.78	N
254	VO-C-237924-1	3501.78	N
254	VO-A-238050-1	3501.78	N
254	VO-C-272058-1	3501.78	N
254	VO-C-237966-1	3501.78	N
254	VO-C-237962-1	3501.78	N
254	VO-A-238076-1	3501.78	N
254	VO-C-237946-1	3501.78	N
254	VO-A-238024-1	3501.78	N
254	VO-C-237951-1	3501.78	N
254	VO-A-238036-1	3501.78	N
254	VO-C-237932-1	3501.78	N
254	VO-C-237947-1	3501.78	N
254	VO-A-238047-1	3501.78	N
254	VO-A-238030-1	3501.78	N
254	VO-A-238026-1	3501.78	N
254	VO-A-238079-1	3501.78	N
254	VO-A-238083-1	3501.78	N
254	VO-C-237943-1	3501.78	N
254	VO-C-237954-1	3501.78	N
254	VO-A-238093-1	3501.78	N
254	VO-A-238081-1	3501.78	N
254	VO-C-237937-1	3501.78	N
254	VO-A-238008-1	3501.78	N
254	VO-A-238082-1	3501.78	N
254	VO-A-238055-1	3501.78	N
254	VO-C-237956-1	3501.78	N
254	VO-A-238023-1	3501.78	N
254	VO-C-237987-1	3501.78	N
254	VO-A-238084-1	3501.78	N
254	VO-A-270806-1	3501.78	N
254	VO-C-237981-1	3501.78	N
254	VO-C-272056-1	3501.78	N
254	VO-C-237939-1	3501.78	N
254	VO-A-238067-1	3501.78	N
254	VO-A-238022-1	3501.78	N

254	VO-C-237953-1	3501.78	N
254	VO-C-237995-1	3501.78	N
254	VO-C-237989-1	3501.78	N
254	VO-C-237975-1	3501.78	N
254	VO-C-237952-1	3501.78	N
254	VO-C-237912-1	3501.78	N
254	VO-A-238086-1	3501.78	N
254	VO-C-237972-1	3501.78	N
254	VO-A-238033-1	3501.78	N
254	VO-C-237929-1	3501.78	N
254	VO-A-238019-1	3501.78	N
254	VO-C-237948-1	3501.78	N
255	MO-A-259515-1	3691.38	WNW
255	MO-A-276821-1	3691.38	WNW
256	MO-C-226929-1	3440.72	SW
257	LA-C-191932-1	3789.05	S
258	MO-C-43522-1	3765.99	E
258	MO-C-43524-1	3765.99	E
259	MO-A-218060-1	3751.78	W
260	MO-A-45055-1	3799.44	E
261	LA-C-149481-1	3625.74	SE
262	MO-A-214526-1	3529.34	SW
262	MO-A-214531-1	3529.34	SW
262	MO-C-96570-1	3529.34	SW
262	MO-C-96571-1	3529.34	SW
262	MO-A-272438-1	3529.34	SW
262	MO-A-214528-1	3529.34	SW
262	MO-A-214518-1	3529.34	SW
262	MO-C-96572-1	3529.34	SW
262	MO-A-214521-1	3529.34	SW
262	MO-C-137540-1	3529.34	SW
262	MO-A-214513-1	3529.34	SW
262	MO-A-270918-1	3529.34	SW
262	MO-C-97926-1	3529.34	SW
262	MO-A-214514-1	3529.34	SW
262	MO-C-88966-1	3529.34	SW
262	MO-C-97927-1	3529.34	SW
262	MO-C-137537-1	3529.34	SW
262	MO-C-218795-1	3529.34	SW
262	MO-C-137534-1	3529.34	SW
263	MO-A-218057-1	3778.82	W
264	MO-A-96617-1	3596.81	NE
265	MO-C-43170-1	3597.11	NE
265	MO-C-43168-1	3597.11	NE
265	MO-C-43166-1	3597.11	NE
265	MO-C-276274-1	3597.11	NE
265	MO-C-43171-1	3597.11	NE
265	MO-C-43173-1	3597.11	NE
265	MO-C-43172-1	3597.11	NE
265	MO-C-43167-1	3597.11	NE
265	MO-C-43169-1	3597.11	NE
266	MO-C-140447-1	3555.05	SW
267	MO-C-69737-1	3677.15	NNW
267	MO-C-46173-1	3677.15	NNW
267	MO-C-69743-1	3677.15	NNW
267	MO-A-185903-1	3677.15	NNW
267	MO-C-69719-1	3677.15	NNW
267	MO-A-165248-1	3677.15	NNW
267	MO-C-69739-1	3677.15	NNW
267	MO-C-69736-1	3677.15	NNW
267	MO-C-69744-1	3677.15	NNW
267	MO-C-164930-1	3677.15	NNW
267	OT-C-131410-1	3677.15	NNW
267	MO-C-69748-1	3677.15	NNW
267	MO-C-69721-1	3677.15	NNW
267	MO-C-69718-1	3677.15	NNW

267	MO-C-185917-1	3677.15	NNW
267	MO-C-69745-1	3677.15	NNW
267	OT-C-169373-1	3677.15	NNW
267	MO-C-69735-1	3677.15	NNW
267	MO-A-185906-1	3677.15	NNW
267	MO-C-69720-1	3677.15	NNW
267	MO-C-164932-1	3677.15	NNW
267	MO-C-131408-1	3677.15	NNW
267	MO-C-69728-1	3677.15	NNW
267	MO-C-69734-1	3677.15	NNW
267	MO-C-146580-1	3677.15	NNW
267	MO-A-153243-1	3677.15	NNW
267	MO-C-185920-1	3677.15	NNW
267	MO-C-185241-1	3677.15	NNW
267	MO-C-69742-1	3677.15	NNW
267	MO-C-212967-1	3677.15	NNW
267	OT-C-169370-1	3677.15	NNW
267	MO-C-275412-1	3677.15	NNW
267	MO-C-46206-1	3677.15	NNW
267	MO-C-69726-1	3677.15	NNW
267	MO-C-46205-1	3677.15	NNW
267	MO-C-69723-1	3677.15	NNW
267	MO-A-175834-1	3677.15	NNW
267	MO-C-69749-1	3677.15	NNW
267	MO-C-69727-1	3677.15	NNW
267	MO-A-185240-1	3677.15	NNW
267	MO-A-211517-1	3677.15	NNW
267	MO-C-46172-1	3677.15	NNW
267	MO-C-69738-1	3677.15	NNW
267	MO-C-212965-1	3677.15	NNW
267	MO-A-146582-1	3677.15	NNW
267	OT-C-169367-1	3677.15	NNW
267	MO-C-153246-1	3677.15	NNW
267	MO-C-69746-1	3677.15	NNW
267	MO-C-69722-1	3677.15	NNW
267	MO-C-69724-1	3677.15	NNW
267	MO-C-69732-1	3677.15	NNW
267	MO-C-185914-1	3677.15	NNW
267	MO-C-146578-1	3677.15	NNW
267	MO-A-165250-1	3677.15	NNW
267	OT-C-169355-1	3677.15	NNW
267	MO-C-185911-1	3677.15	NNW
267	MO-C-69729-1	3677.15	NNW
267	MO-C-185908-1	3677.15	NNW
267	MO-C-69730-1	3677.15	NNW
267	MO-C-164934-1	3677.15	NNW
267	MO-C-69747-1	3677.15	NNW
267	MO-C-264130-1	3677.15	NNW
267	MO-C-162654-1	3677.15	NNW
267	MO-C-69717-1	3677.15	NNW
267	MO-C-69733-1	3677.15	NNW
267	MO-C-212961-1	3677.15	NNW
267	MO-C-69731-1	3677.15	NNW
267	MO-C-212963-1	3677.15	NNW
267	MO-C-264128-1	3677.15	NNW
267	MO-A-211513-1	3677.15	NNW
267	OT-C-169364-1	3677.15	NNW
267	OT-C-169358-1	3677.15	NNW
267	MO-A-175836-1	3677.15	NNW
267	MO-C-46171-1	3677.15	NNW
267	MO-A-211515-1	3677.15	NNW
267	MO-C-46174-1	3677.15	NNW
267	OT-C-169361-1	3677.15	NNW
267	MO-C-69725-1	3677.15	NNW
267	MO-C-69741-1	3677.15	NNW
267	MO-C-69740-1	3677.15	NNW

267	MO-C-146576-1	3677.15	NNW
267	MO-C-164928-1	3677.15	NNW
269	LA-C-91274-1	3731.02	SSW
270	MO-C-43827-1	3907.32	E
271	MO-C-85877-1	3744.64	NNW
271	MO-A-74294-1	3744.64	NNW
271	OT-C-85876-1	3744.64	NNW
271	OT-C-85875-1	3744.64	NNW
272	RR-A-268101-1	3726.18	NNW
273	RR-A-268099-1	3713.30	NNW
274	MO-A-232358-1	3767.64	NNW
275	MO-C-124726-1	3866.19	ESE
275	MO-A-124727-1	3866.19	ESE
276	MO-A-218044-1	3888.55	W
276	MO-A-218041-1	3888.55	W
276	MO-A-218035-1	3888.55	W
276	MO-A-272484-1	3888.55	W
276	MO-A-218049-1	3888.55	W
276	MO-A-218038-1	3888.55	W
276	MO-A-218047-1	3888.55	W
276	MO-A-218033-1	3888.55	W
277	MO-A-272483-1	3862.49	W
278	MO-C-42121-1	3648.45	WSW
279	MO-A-218054-1	3907.79	W
280	MO-A-206153-1	3916.70	W
280	MO-A-218006-1	3916.70	W
280	MO-C-104651-1	3916.70	W
280	MO-C-207506-1	3916.70	W
280	MO-C-278962-1	3916.70	W
280	MO-C-89746-1	3916.70	W
280	MO-A-218017-1	3916.70	W
280	MO-C-125459-1	3916.70	W
280	MO-C-91761-1	3916.70	W
280	MO-C-170437-1	3916.70	W
280	MO-A-206147-1	3916.70	W
280	MO-A-206145-1	3916.70	W
280	MO-C-89747-1	3916.70	W
280	MO-C-278278-1	3916.70	W
280	MO-C-279217-1	3916.70	W
280	MO-C-170434-1	3916.70	W
280	MO-A-218003-1	3916.70	W
280	MO-C-95833-1	3916.70	W
280	MO-C-170431-1	3916.70	W
280	MO-A-218023-1	3916.70	W
280	MO-C-125460-1	3916.70	W
280	MO-C-125461-1	3916.70	W
280	MO-A-206156-1	3916.70	W
280	MO-C-207503-1	3916.70	W
280	MO-A-217997-1	3916.70	W
280	MO-A-218025-1	3916.70	W
280	MO-A-218009-1	3916.70	W
280	MO-C-109607-1	3916.70	W
280	MO-C-127987-1	3916.70	W
280	MO-C-89748-1	3916.70	W
280	MO-A-218000-1	3916.70	W
280	MO-A-272482-1	3916.70	W
280	MO-A-218011-1	3916.70	W
280	MO-C-104654-1	3916.70	W
280	MO-C-91760-1	3916.70	W
280	MO-C-91762-1	3916.70	W
280	MO-C-109606-1	3916.70	W
280	MO-A-218015-1	3916.70	W
280	MO-A-218020-1	3916.70	W
280	MO-A-206150-1	3916.70	W
281	MO-A-253685-1	3729.25	NE
281	MO-A-253684-1	3729.25	NE

281	MO-A-253686-1	3729.25	NE
281	MO-A-253683-1	3729.25	NE
281	MO-A-253687-1	3729.25	NE
282	MO-A-218028-1	3936.33	W
283	HS-C-52312-1	3925.40	SSW
284	LA-C-162540-1	3882.62	SE
286	MO-C-49088-1	4005.59	WNW
286	MO-C-49086-1	4005.59	WNW
286	MO-C-49087-1	4005.59	WNW
286	MO-C-49085-1	4005.59	WNW
287	RR-A-268102-1	3844.65	NNW
288	MO-A-224710-1	4101.08	S
289	RR-A-268097-1	3875.85	NNW
289	RR-A-268096-1	3875.85	NNW
290	MO-C-294810-1	3872.68	NNW
290	MO-C-294810-1	3872.68	NNW
291	MO-C-65635-1	4052.90	WNW
291	MO-C-65637-1	4052.90	WNW
291	MO-C-65634-1	4052.90	WNW
291	MO-C-65636-1	4052.90	WNW
292	MO-C-290520-1	3870.31	N
292	MO-C-290520-1	3870.31	N
293	MO-A-96613-1	3860.06	NNE
293	TE-A-38798-1	3860.06	NNE
293	MO-C-85376-1	3860.06	NNE
293	MO-C-85377-1	3860.06	NNE
293	MO-C-85375-1	3860.06	NNE
293	MO-A-96615-1	3860.06	NNE
293	MO-A-96614-1	3860.06	NNE
294	MO-C-265819-1	3795.83	SW
294	MO-C-265818-1	3795.83	SW
294	MO-C-265820-1	3795.83	SW
295	MO-C-240053-1	3863.38	NNE
296	LA-C-58270-1	4006.19	ESE
297	MO-C-267494-1	3800.72	SW
298	RR-A-268095-1	3895.25	NNW
299	MO-A-96618-1	3873.77	NNE
299	MO-C-86969-1	3873.77	NNE
299	MO-C-86970-1	3873.77	NNE
299	MO-A-96620-1	3873.77	NNE
299	MO-A-96619-1	3873.77	NNE
299	MO-C-86971-1	3873.77	NNE
300	MO-C-185265-1	4159.97	S
300	MO-C-185264-1	4159.97	S
300	MO-C-185267-1	4159.97	S
300	MO-C-185266-1	4159.97	S
301	LA-C-225109-1	3978.82	SSE
302	MO-C-290520-1	3906.34	N
303	LA-C-43614-1	3991.47	SE
304	OT-A-268108-1	3990.89	N
304	OT-A-268109-1	3990.89	N
304	OT-A-268107-1	3990.89	N
304	OT-A-269659-1	3990.89	N
304	OT-A-268115-1	3990.89	N
304	OT-A-268113-1	3990.89	N
304	OT-A-268114-1	3990.89	N
304	OT-A-268112-1	3990.89	N
304	OT-A-268111-1	3990.89	N
304	OT-A-277123-1	3990.89	N
305	RR-A-268098-1	4023.46	NNW
306	RR-A-268100-1	4029.25	NNW
307	LA-C-29797-1	4077.71	NNW
308	LA-C-78277-1	4089.28	SE
309	RR-A-269658-1	4082.13	NNW
310	MO-C-161293-1	4102.05	SE
310	MO-C-161301-1	4102.05	SE

310	MO-C-161295-1	4102.05	SE
310	MO-C-161304-1	4102.05	SE
310	MO-C-161290-1	4102.05	SE
310	MO-C-161298-1	4102.05	SE
310	MO-C-161287-1	4102.05	SE
311	MO-A-265656-1	4175.93	NNW
312	MO-C-279164-1	4183.56	NNW
312	MO-C-94185-1	4183.56	NNW
313	MO-C-161913-1	4134.77	SE
313	MO-C-161910-1	4134.77	SE
313	MO-C-161907-1	4134.77	SE
314	LA-C-80639-1	4207.23	ESE
315	MO-A-168895-1	4304.64	ESE
315	MO-A-168896-1	4304.64	ESE
316	MO-A-209513-1	4086.74	NNE
316	MO-A-209507-1	4086.74	NNE
316	MO-A-209510-1	4086.74	NNE
316	MO-A-272129-1	4086.74	NNE
316	MO-A-209518-1	4086.74	NNE
317	MO-C-169540-1	4092.06	NNE
317	MO-C-151242-1	4092.06	NNE
317	MO-A-160694-1	4092.06	NNE
317	MO-A-160700-1	4092.06	NNE
317	MO-A-87131-1	4092.06	NNE
317	MO-C-51785-1	4092.06	NNE
317	MO-C-51786-1	4092.06	NNE
317	MO-C-240048-1	4092.06	NNE
317	MO-C-84171-1	4092.06	NNE
317	MO-C-51784-1	4092.06	NNE
317	MO-C-51783-1	4092.06	NNE
317	MO-C-151245-1	4092.06	NNE
317	MO-A-160697-1	4092.06	NNE
317	MO-C-151248-1	4092.06	NNE
318	MO-C-66971-1	4104.39	NNE
318	MO-C-66970-1	4104.39	NNE
318	MO-C-139741-1	4104.39	NNE
318	MO-A-139743-1	4104.39	NNE
318	MO-C-66972-1	4104.39	NNE
318	MO-A-269928-1	4104.39	NNE
318	MO-C-66973-1	4104.39	NNE
318	MO-C-139742-1	4104.39	NNE
318	MO-C-66969-1	4104.39	NNE
318	MO-C-66968-1	4104.39	NNE
319	OT-A-268110-1	4149.43	N
320	MO-A-91494-1	4142.27	N
320	MO-C-91335-1	4142.27	N
320	LA-C-237069-1	4142.27	N
320	MO-C-91493-1	4142.27	N
321	MO-A-67169-1	4108.65	NNE
322	MO-C-51901-1	4260.99	SE
322	MO-C-51902-1	4260.99	SE
322	MO-C-51903-1	4260.99	SE
322	MO-C-51900-1	4260.99	SE
323	LA-C-165993-1	4502.52	S
324	SI-C-236300-1	4349.66	NNW
324	SI-A-236299-1	4349.66	NNW
325	MO-C-230413-1	4266.61	NE
326	LA-C-110988-1	4350.45	SSW
327	MO-C-218820-1	4309.04	NNE
327	MO-C-51779-1	4309.04	NNE
327	MO-A-218823-1	4309.04	NNE
327	MO-C-51781-1	4309.04	NNE
327	MO-C-51782-1	4309.04	NNE
327	MO-C-51780-1	4309.04	NNE
328	MO-A-63660-1	4435.50	SE
328	MO-A-164368-1	4435.50	SE

328	MO-C-48942-1	4435.50	SE
328	MO-C-144839-1	4435.50	SE
328	MO-A-270628-1	4435.50	SE
328	MO-A-63659-1	4435.50	SE
328	MO-C-63661-1	4435.50	SE
328	MO-A-135435-1	4435.50	SE
328	MO-A-135438-1	4435.50	SE
328	MO-C-63662-1	4435.50	SE
328	MO-C-48940-1	4435.50	SE
328	MO-A-164366-1	4435.50	SE
328	MO-C-48941-1	4435.50	SE
328	MO-C-48943-1	4435.50	SE
328	MO-C-279443-1	4435.50	SE
328	MO-A-164370-1	4435.50	SE
328	MO-A-164364-1	4435.50	SE
328	MO-A-164372-1	4435.50	SE
328	MO-A-135444-1	4435.50	SE
328	MO-A-135441-1	4435.50	SE
328	MO-A-63658-1	4435.50	SE
329	LA-C-230536-1	4304.27	SW
330	LA-C-208623-1	4638.69	S
331	MO-C-60266-1	4512.93	NW
332	LA-C-75095-1	4511.27	NW
333	LA-C-258364-1	4479.99	SSE
334	MO-A-241809-1	4354.92	SW
334	MO-A-241808-1	4354.92	SW
335	MO-A-241807-1	4357.15	SW
335	MO-A-241810-1	4357.15	SW
336	SI-C-240687-1	4372.24	SW
336	SI-A-240688-1	4372.24	SW
337	MO-C-166742-1	4646.27	ESE
337	MO-C-166738-1	4646.27	ESE
337	MO-C-166740-1	4646.27	ESE
337	MO-C-166734-1	4646.27	ESE
337	MO-C-166736-1	4646.27	ESE
337	MO-C-166732-1	4646.27	ESE
338	LA-C-231164-1	4727.71	S
339	OT-C-276406-1	4425.92	NNE
340	MO-C-92878-1	4413.43	SW
340	MO-C-92879-1	4413.43	SW
340	MO-C-92880-1	4413.43	SW
340	MO-C-92881-1	4413.43	SW
341	MO-A-162726-1	4612.24	NNW
341	MO-A-162721-1	4612.24	NNW
341	MO-A-162729-1	4612.24	NNW
341	MO-C-264392-1	4612.24	NNW
341	MO-C-150344-1	4612.24	NNW
341	MO-C-156165-1	4612.24	NNW
341	MO-C-150347-1	4612.24	NNW
341	MO-C-150350-1	4612.24	NNW
341	MO-A-162723-1	4612.24	NNW
342	MO-C-52288-1	4625.91	NNW
342	MO-C-52287-1	4625.91	NNW
342	MO-C-52289-1	4625.91	NNW
342	MO-C-52286-1	4625.91	NNW
343	MO-C-240052-1	4508.56	NNE
343	MO-C-240070-1	4508.56	NNE
343	MO-C-148250-1	4508.56	NNE
343	MO-C-240051-1	4508.56	NNE
343	MO-C-240050-1	4508.56	NNE
343	MO-C-240068-1	4508.56	NNE
343	MO-C-240049-1	4508.56	NNE
343	MO-C-240069-1	4508.56	NNE
344	LA-C-88669-1	4486.65	SW
345	LA-C-211189-1	4718.72	W
347	PS-R-84475-1	4731.02	ESE

347	PS-R-84475-1	4731.02	ESE
347	PS-R-84475-1	4731.02	ESE
347	PS-R-84475-1	4731.02	ESE
347	PS-R-84475-1	4731.02	ESE
347	PS-R-84475-1	4731.02	ESE
347	PS-R-84475-1	4731.02	ESE
347	PS-R-84475-1	4731.02	ESE
347	PS-R-84475-1	4731.02	ESE
349	OT-C-103130-1	4705.94	SSW
349	OT-C-103133-1	4705.94	SSW
349	OT-C-103127-1	4705.94	SSW
350	LA-C-204340-1	4847.03	S
351	MO-A-232355-1	4679.14	NNW
351	LA-C-27992-1	4679.14	NNW
351	MO-A-232356-1	4679.14	NNW
352	LA-C-277842-1	4687.76	NNW
353	LA-C-38686-1	4797.73	SSW
354	MO-C-282815-1	4666.76	N
354	MO-C-158256-1	4666.76	N
355	LA-C-124056-1	4692.60	N
356	LA-C-194288-1	4887.29	SSW
357	LA-C-166402-1	4970.39	E
358	LA-C-110346-1	4980.54	S
358	LA-C-110348-1	4980.54	S
359	LA-C-179626-1	4981.25	S
360	MO-C-229524-1	4749.47	NNW
361	MO-C-81901-1	4732.91	N
361	MO-C-103854-1	4732.91	N
361	MO-C-158172-1	4732.91	N
361	MO-A-163294-1	4732.91	N
361	MO-A-163266-1	4732.91	N
361	MO-A-163328-1	4732.91	N
361	MO-A-163255-1	4732.91	N
361	MO-C-83555-1	4732.91	N
361	MO-A-273900-1	4732.91	N
361	MO-A-163309-1	4732.91	N
361	MO-A-109448-1	4732.91	N
361	MO-C-83553-1	4732.91	N
361	MO-C-100736-1	4732.91	N
361	MO-A-129836-1	4732.91	N
361	MO-C-83551-1	4732.91	N
361	MO-C-100777-1	4732.91	N
361	MO-A-163300-1	4732.91	N
361	MO-C-109433-1	4732.91	N
361	MO-A-163331-1	4732.91	N
361	MO-A-163314-1	4732.91	N
361	MO-A-163246-1	4732.91	N
361	MO-C-103832-1	4732.91	N
361	MO-C-103837-1	4732.91	N
361	MO-C-103812-1	4732.91	N
361	MO-C-81902-1	4732.91	N
361	MO-C-82802-1	4732.91	N
361	MO-C-84494-1	4732.91	N
361	MO-A-163297-1	4732.91	N
361	MO-A-109430-1	4732.91	N
361	MO-A-163322-1	4732.91	N
361	MO-A-163249-1	4732.91	N
361	MO-C-103843-1	4732.91	N
361	MO-C-83556-1	4732.91	N
361	MO-C-83557-1	4732.91	N
361	MO-A-163289-1	4732.91	N
361	MO-A-163283-1	4732.91	N
361	MO-C-83552-1	4732.91	N
361	MO-C-269117-1	4732.91	N
361	MO-C-109449-1	4732.91	N
361	MO-A-163278-1	4732.91	N

361	MO-C-103803-1	4732.91	N
361	MO-A-163235-1	4732.91	N
361	MO-C-103809-1	4732.91	N
361	MO-A-109428-1	4732.91	N
361	MO-C-83558-1	4732.91	N
361	MO-C-82800-1	4732.91	N
361	MO-A-109429-1	4732.91	N
361	MO-C-82804-1	4732.91	N
361	MO-C-100776-1	4732.91	N
361	MO-C-103823-1	4732.91	N
361	OT-C-100995-1	4732.91	N
361	MO-C-82801-1	4732.91	N
361	MO-A-163286-1	4732.91	N
361	MO-A-163241-1	4732.91	N
361	MO-C-103829-1	4732.91	N
361	MO-A-163317-1	4732.91	N
361	MO-A-163319-1	4732.91	N
361	MO-A-163272-1	4732.91	N
361	MO-C-100778-1	4732.91	N
361	MO-C-275138-1	4732.91	N
361	MO-A-163243-1	4732.91	N
361	MO-A-163258-1	4732.91	N
361	MO-A-163233-1	4732.91	N
361	MO-C-82805-1	4732.91	N
361	MO-A-163275-1	4732.91	N
361	MO-A-163261-1	4732.91	N
361	MO-C-103840-1	4732.91	N
361	MO-C-82798-1	4732.91	N
361	MO-A-109432-1	4732.91	N
361	MO-A-163269-1	4732.91	N
361	MO-C-82799-1	4732.91	N
361	MO-C-84495-1	4732.91	N
361	MO-A-163306-1	4732.91	N
361	MO-A-163252-1	4732.91	N
361	MO-A-163325-1	4732.91	N
361	MO-A-163292-1	4732.91	N
361	MO-C-103820-1	4732.91	N
361	MO-A-273901-1	4732.91	N
361	MO-A-163280-1	4732.91	N
361	MO-C-83554-1	4732.91	N
361	MO-C-103857-1	4732.91	N
361	MO-C-269122-1	4732.91	N
361	MO-C-103797-1	4732.91	N
361	MO-C-269429-1	4732.91	N
361	MO-C-82803-1	4732.91	N
361	MO-C-103815-1	4732.91	N
361	MO-C-84496-1	4732.91	N
361	MO-C-103848-1	4732.91	N
361	MO-C-103806-1	4732.91	N
361	MO-C-103800-1	4732.91	N
361	MO-C-103818-1	4732.91	N
361	MO-A-163333-1	4732.91	N
361	MO-C-84493-1	4732.91	N
361	MO-C-103851-1	4732.91	N
361	MO-C-103826-1	4732.91	N
361	MO-C-103846-1	4732.91	N
361	MO-A-109431-1	4732.91	N
361	MO-A-163303-1	4732.91	N
361	MO-A-163238-1	4732.91	N
362	MO-A-284983-1	5005.39	E
363	MO-A-284983-1	5006.11	E
364	LA-A-259927-1	4736.08	NE
365	MO-A-284983-1	5034.70	E
366	LA-C-55538-1	4974.32	WNW
367	MO-A-210473-1	4781.08	N
367	MO-A-210490-1	4781.08	N

367	MO-A-210499-1	4781.08	N
367	MO-A-210445-1	4781.08	N
367	MO-A-210468-1	4781.08	N
367	MO-C-184562-1	4781.08	N
367	MO-A-210451-1	4781.08	N
367	MO-C-184561-1	4781.08	N
367	MO-A-272139-1	4781.08	N
367	MO-C-275747-1	4781.08	N
367	MO-A-210484-1	4781.08	N
367	MO-C-72251-1	4781.08	N
367	MO-A-210476-1	4781.08	N
367	MO-A-210471-1	4781.08	N
367	MO-A-210496-1	4781.08	N
367	MO-C-147512-1	4781.08	N
367	MO-A-210457-1	4781.08	N
367	MO-C-268265-1	4781.08	N
367	MO-C-156684-1	4781.08	N
367	MO-C-72254-1	4781.08	N
367	MO-A-210481-1	4781.08	N
367	MO-A-210454-1	4781.08	N
367	MO-A-210487-1	4781.08	N
367	MO-C-72256-1	4781.08	N
367	MO-C-149382-1	4781.08	N
367	MO-C-72253-1	4781.08	N
367	MO-A-210465-1	4781.08	N
367	MO-A-210460-1	4781.08	N
367	MO-C-72255-1	4781.08	N
367	MO-C-58943-1	4781.08	N
367	MO-C-72252-1	4781.08	N
367	MO-C-156682-1	4781.08	N
367	MO-C-58944-1	4781.08	N
367	MO-A-210493-1	4781.08	N
367	MO-A-210462-1	4781.08	N
367	MO-A-272138-1	4781.08	N
367	MO-A-210448-1	4781.08	N
367	MO-C-156680-1	4781.08	N
367	MO-C-72250-1	4781.08	N
367	MO-C-278786-1	4781.08	N
369	OT-C-83528-1	5059.41	S
369	OT-C-83527-1	5059.41	S
370	MO-C-149061-1	4887.36	NNW
371	MO-C-251554-1	5074.09	E
371	MO-C-251556-1	5074.09	E
371	MO-C-251555-1	5074.09	E
372	MO-A-266036-2	4901.84	NNW
373	MO-C-45932-1	5016.75	WNW
373	MO-C-75010-1	5016.75	WNW
373	MO-C-96374-1	5016.75	WNW
373	MO-C-45933-1	5016.75	WNW
374	MO-C-137460-1	4912.41	NNW
375	MO-A-122562-1	4801.10	NNE
375	MO-A-122564-1	4801.10	NNE
376	MO-A-266035-2	4950.25	NNW
377	MO-C-266031-1	4957.45	NNW
377	MO-C-266033-1	4957.45	NNW
377	MO-C-266032-1	4957.45	NNW
377	MO-C-266034-1	4957.45	NNW
377	MO-C-266035-1	4957.45	NNW
377	MO-C-266036-1	4957.45	NNW
378	MO-C-70650-1	4902.66	NNW
379	MO-A-247747-1	4924.79	NNW
379	MO-A-247762-1	4924.79	NNW
379	MO-A-141425-1	4924.79	NNW
379	MO-A-247748-1	4924.79	NNW
379	MO-A-141416-1	4924.79	NNW
379	MO-A-247746-1	4924.79	NNW

379	MO-A-247749-1	4924.79	NNW
379	MO-A-247751-1	4924.79	NNW
379	MO-A-141422-1	4924.79	NNW
379	MO-A-141419-1	4924.79	NNW
379	MO-A-247752-1	4924.79	NNW
379	MO-A-141431-1	4924.79	NNW
379	MO-A-247750-1	4924.79	NNW
379	MO-A-141428-1	4924.79	NNW
380	LA-C-57999-1	4968.71	SE
381	MO-C-48500-1	4964.51	ENE
382	LA-C-220259-1	5147.06	S
383	MO-C-48501-1	4908.70	NNE
384	MO-A-163369-1	4951.42	N
384	MO-C-79916-1	4951.42	N
384	MO-A-163338-1	4951.42	N
384	MO-A-163367-1	4951.42	N
384	MO-C-89413-1	4951.42	N
384	MO-A-163362-1	4951.42	N
384	MO-C-89414-1	4951.42	N
384	MO-C-89415-1	4951.42	N
384	MO-A-163359-1	4951.42	N
384	MO-C-89416-1	4951.42	N
384	MO-A-163347-1	4951.42	N
384	MO-C-270087-1	4951.42	N
384	MO-C-278531-1	4951.42	N
384	MO-A-273902-1	4951.42	N
384	MO-C-195782-1	4951.42	N
384	MO-C-79167-1	4951.42	N
384	MO-C-79163-1	4951.42	N
384	MO-C-195785-1	4951.42	N
384	MO-A-163372-1	4951.42	N
384	MO-C-195788-1	4951.42	N
384	MO-C-92634-1	4951.42	N
384	MO-A-270549-1	4951.42	N
384	MO-A-163350-1	4951.42	N
384	MO-C-89412-1	4951.42	N
384	MO-C-79165-1	4951.42	N
384	MO-A-163356-1	4951.42	N
384	MO-A-163378-1	4951.42	N
384	MO-A-163341-1	4951.42	N
384	MO-A-165658-1	4951.42	N
384	MO-A-163383-1	4951.42	N
384	MO-A-269808-1	4951.42	N
384	MO-C-79164-1	4951.42	N
384	MO-A-203481-1	4951.42	N
384	MO-A-163380-1	4951.42	N
384	MO-A-163375-1	4951.42	N
384	MO-C-79166-1	4951.42	N
384	MO-A-163353-1	4951.42	N
384	MO-A-270550-1	4951.42	N
384	MO-A-270551-1	4951.42	N
384	MO-A-163344-1	4951.42	N
385	MO-C-223677-1	5166.88	WNW
385	MO-C-87863-1	5166.88	WNW
385	MO-C-90275-1	5166.88	WNW
385	MO-C-87864-1	5166.88	WNW
385	MO-C-223674-1	5166.88	WNW
386	MO-C-180882-1	5004.42	NNW
386	MO-C-180885-1	5004.42	NNW
386	MO-C-180879-1	5004.42	NNW
386	MO-C-180888-1	5004.42	NNW
386	MO-C-180877-1	5004.42	NNW
387	MO-C-199595-1	4927.88	SW
387	MO-A-199592-1	4927.88	SW
388	LA-A-226578-1	5046.69	NNW
389	LA-C-179477-1	5150.58	SE

390	MO-C-102108-1	5206.83	SSE
390	MO-C-75017-1	5206.83	SSE
390	MO-A-255680-1	5206.83	SSE
390	MO-A-256003-1	5206.83	SSE
390	MO-C-76012-1	5206.83	SSE
390	MO-C-255404-1	5206.83	SSE
390	MO-C-77174-1	5206.83	SSE
390	MO-C-256845-1	5206.83	SSE
390	MO-C-75016-1	5206.83	SSE
390	MO-C-78253-1	5206.83	SSE
390	MO-C-75146-1	5206.83	SSE
390	MO-C-77169-1	5206.83	SSE
390	MO-C-75015-1	5206.83	SSE
390	MO-A-256004-1	5206.83	SSE
390	MO-C-71480-1	5206.83	SSE
390	MO-C-78252-1	5206.83	SSE
390	MO-A-255679-1	5206.83	SSE
390	MO-A-255678-1	5206.83	SSE
390	MO-C-77173-1	5206.83	SSE
390	MO-C-102107-1	5206.83	SSE
390	MO-C-75147-1	5206.83	SSE
390	MO-C-76011-1	5206.83	SSE
391	LA-C-223874-1	5154.40	NNW
392	LA-C-226581-1	5155.55	NNW
393	MO-C-265468-1	5140.61	N
394	LA-C-152321-1	5219.84	SE
395	LA-C-119285-1	5172.29	N
396	LA-C-211085-1	5250.03	NNW
397	OT-C-103765-1	5155.60	SW
399	MO-A-171368-1	5266.15	WSW

Water Well Completions - St. Johns River Water Management District

Map Key	ID	Distance (ft)	Direction
	No records found		

Water Well Completions - Suwanee River Water Management District

Map Key	ID	Distance (ft)	Direction
	No records found		

Water Well Construction Permits

Map Key	ID	Distance (ft)	Direction
	No records found		

Water Well Construction Permits - Southwest Florida Water Management District

Map Key	ID	Distance (ft)	Direction
	No records found		

Water Wells - Suwanee River Water Management District

Map Key	ID	Distance (ft)	Direction
	No records found		

Wells and Additional Sources Summary

Well Surveillance Program Water Wells

Map Key	Permit No	Distance (ft)	Direction
3	175700004	0.00	-
7	145700004	0.00	-
8		0.00	-
9		0.00	-
75	9	2050.51	N
127	1170525	2544.86	SSW
243		3537.72	ENE
246	1170525	3552.57	ENE
268		3666.43	NNW
285		3830.73	NNW
346	1170525	4723.86	ESE
368	1170525	4969.29	W

Safe Drinking Water Information System (SDWIS)

Map Key	Direction	Distance (mi)	Distance (ft)	Elevation (ft)	DB
10	-	0.00	0.00	57.63	SDWIS

PWS ID:	FL1170046
PWS Type Code:	TNCWS
PSW Type:	Transient non-community system
Primary Source Code:	GW
Primary Source:	Ground water
Pws Activity Code:	I
Activity:	Inactive
PWS Deactivation Dt:	04/01/1981
Phone No:	904-434-4011
Phone Ext No:	
Admin Name:	BAPTIST GENERAL HOSPITAL
Alt Phone No:	
Email Addr:	
Fax No:	
Cds ID:	
Population Served Count:	476
Epa Region Desc:	Region 4
Epa Region:	04
First Reported Date:	02/10/1979
Gw or Sw:	Groundwater
Is Grant Eligible Ind:	No
Outstanding Performer:	
Is School or Daycare Ind:	No
Is Wholesaler Ind:	No
Lt2 Schedule Cat:	
Last Reported Date:	07/22/1995
Org Name:	
Outstanding Perform Begin Date:	
Owner Type:	Local government
Pop Cat 11:	101-500
Pop Cat 2:	<10,000
Pop Cat 3:	<=3300
Pop Cat 4:	<10K
Pop Cat 5:	<=500
Primacy Agency:	Florida
Primacy Agency Code:	FL
Season Begin Date:	01-01
Season End Date:	12-31
Service Connections Count:	2
Submission Yr Qtr:	2023Q3

Wells and Additional Sources Detail Report

Primacy Type:	State
Dbpr Schedule Category:	
Submission Status:	Reported and accepted
Reduced Monitoring Begin:	
Reduced Monitoring End Date:	
Reduced Rtcr Monitoring:	
Seasonal Startup System:	
Source Protection Begin Date:	
City Served:	PENSACOLA
County Served:	Escambia

USGS National Water Information System

Map Key	Direction	Distance (mi)	Distance (ft)	Elevation (ft)	DB
398	N	1.00	5,256.89	77.61	FED USGS

Site No:	USGS-302647087134601
Site Type:	Well
Formation Type:	Northwestern Florida Sand-and-Gravel Aquifer
Date Drilled:	19400101
Well Depth:	150
Well Depth Unit:	ft
Well Hole Depth:	
Well Hole Depth Unit:	
Reporting Agency:	USGS Florida Water Science Center
Station Name:	KAHN GROCERY 026-713-1
Latitude:	30.44658620000000
Longitude:	-87.2294156000000

Public Water Supply Wells

Map Key	Direction	Distance (mi)	Distance (ft)	Elevation (ft)	DB
79	N	0.39	2,049.88	68.87	PWSW

PWS Status:	ACTIVE	Well Name:	"F" & SCOTT
PWS Name:	EMERALD COAST UTILITIES AUTHORITY (ECUA)	Fluwid:	AAA6576
PWS City:	PENSACOLA	Well Status:	ACTIVE
PWS Zip5:	32514	WellHghtAbvElipsd:	0.032
PWS Type Code:	C	WellCoordDate:	875664000000
PWS Type:	COMMUNITY	Well Plant ID:	19
Well Lat Dd:	30	Well Year Drilled:	1992
Well Lat Mm:	26	Well Depth Drilled:	244
Well Lat Ss:	15.979	WellAvilbltyUsage:	PERMANENT
Well Long Dd:	87	Object id:	247
Well Long Mm:	13	Gis Well ID:	247
Well Long Ss:	47.735	Pws ID:	1170525

PWS Subpart H:	NO	Pws Primary Phone:	8504765110
PWS Operator:	BOBBY ROGERS	Well Method:	DGPS
PWS Pop Served:	244535	Well Datum:	83
PWSLastSanSurvey:	1651449600000	Well ID:	1
PWS DesignCapacity:	75816000	X:	-87.22992638888898
PWS PrmrySrvcArea:	MUNICIPAL/CITY	Y:	30.437771944444172
Pws Cnp County ID:	17	Well Under:	NO
Pws Oc1 Office ID:	NWD	Aquifer:	Sand and Gravel Aquifer
LctnsPwsLocationID:	644		

Map Key	Direction	Distance (mi)	Distance (ft)	Elevation (ft)	DB
128	SSW	0.48	2,559.90	42.20	PWSW

PWS Status:	ACTIVE	Well Name:	WEST PLANT
PWS Name:	EMERALD COAST UTILITIES AUTHORITY (ECUA)	Fluwid:	AAA6577
PWS City:	PENSACOLA	Well Status:	ACTIVE
PWS Zip5:	32514	WellHghtAbvElipsd:	0.032
PWS Type Code:	C	WellCoordDate:	875664000000
PWS Type:	COMMUNITY	Well Plant ID:	16
Well Lat Dd:	30	Well Year Drilled:	1948
Well Lat Mm:	25	Well Depth Drilled:	226
Well Lat Ss:	14.982	WellAvilbltyUsage:	PERMANENT
Well Long Dd:	87	Object id:	244
Well Long Mm:	14	Gis Well ID:	244
Well Long Ss:	3.528	Pws ID:	1170525
PWS Subpart H:	NO	Pws Primary Phone:	8504765110
PWS Operator:	BOBBY ROGERS	Well Method:	DGPS
PWS Pop Served:	244535	Well Datum:	83
PWSLastSanSurvey:	1651449600000	Well ID:	1
PWS DesignCapacity:	75816000	X:	-87.23431333333295
PWS PrmrySrvcArea:	MUNICIPAL/CITY	Y:	30.420828333333002
Pws Cnp County ID:	17	Well Under:	NO
Pws Oc1 Office ID:	NWD	Aquifer:	Sand and Gravel Aquifer
LctnsPwsLocationID:	635		

Map Key	Direction	Distance (mi)	Distance (ft)	Elevation (ft)	DB
348	ESE	0.90	4,743.41	32.50	PWSW

PWS Status:	ACTIVE	Well Name:	NO. 6
PWS Name:	EMERALD COAST UTILITIES AUTHORITY (ECUA)	Fluwid:	AAA6574
PWS City:	PENSACOLA	Well Status:	ACTIVE
PWS Zip5:	32514	WellHghtAbvElipsd:	0.032
PWS Type Code:	C	WellCoordDate:	875664000000
PWS Type:	COMMUNITY	Well Plant ID:	25
Well Lat Dd:	30	Well Year Drilled:	1946

Well Lat Mm:	25	Well Depth Drilled:	215
Well Lat Ss:	24.201	WellAvilbltyUsage:	PERMANENT
Well Long Dd:	87	Object id:	253
Well Long Mm:	12	Gis Well ID:	253
Well Long Ss:	55.693	Pws ID:	1170525
PWS Subpart H:	NO	Pws Primary Phone:	8504765110
PWS Operator:	BOBBY ROGERS	Well Method:	DGPS
PWS Pop Served:	244535	Well Datum:	83
PWSLastSanSurvey:	1651449600000	Well ID:	1
PWS DesignCapacity:	75816000	X:	-87.21547027777763
PWS PrmrySrvcArea:	MUNICIPAL/CITY	Y:	30.42338916666683
Pws Cnp County ID:	17	Well Under:	NO
Pws Oc1 Office ID:	NWD	Aquifer:	Sand and Gravel Aquifer
LctnsPwsLocationID:	662		

Map Key	Direction	Distance (mi)	Distance (ft)	Elevation (ft)	DB
368	W	0.94	4,969.29	83.70	PWSW

PWS Status:	ACTIVE	Well Name:	"W" & AVERY
PWS Name:	EMERALD COAST UTILITIES AUTHORITY (ECUA)	Fluwid:	AAA6401
PWS City:	PENSACOLA	Well Status:	ACTIVE
PWS Zip5:	32514	WellHghtAbvElipsd:	0.032
PWS Type Code:	C	WellCoordDate:	875664000000
PWS Type:	COMMUNITY	Well Plant ID:	18
Well Lat Dd:	30	Well Year Drilled:	1955
Well Lat Mm:	25	Well Depth Drilled:	251
Well Lat Ss:	52.28	WellAvilbltyUsage:	PERMANENT
Well Long Dd:	87	Object id:	246
Well Long Mm:	14	Gis Well ID:	246
Well Long Ss:	58.454	Pws ID:	1170525
PWS Subpart H:	NO	Pws Primary Phone:	8504765110
PWS Operator:	BOBBY ROGERS	Well Method:	DGPS
PWS Pop Served:	244535	Well Datum:	83
PWSLastSanSurvey:	1651449600000	Well ID:	1
PWS DesignCapacity:	75816000	X:	-87.24957055555582
PWS PrmrySrvcArea:	MUNICIPAL/CITY	Y:	30.43118888888934
Pws Cnp County ID:	17	Well Under:	NO
Pws Oc1 Office ID:	NWD	Aquifer:	Sand and Gravel Aquifer
LctnsPwsLocationID:	641		

Water Well Completions - Northwest Florida Water Management District

Map Key	Direction	Distance (mi)	Distance (ft)	Elevation (ft)	DB
1	-	0.00	0.00	70.04	WATER WELLS

Permit:	LA-C-157744-1	Station ID:	10982

Wells and Additional Sources Detail Report

Legacy No:	P200103751	Owner Name:	
Compliance No:	202559	Contractor License:	1706
Issue Date:	06/21/2001	Contractor Name:	Charles D Windham
Completion Date:	05/01/2002	Driller Name:	
Type of Work:	New Construction	County:	Escambia
Well Use:	Irrigation - Landscape	Section:	27
Static Wtr Lvl Ft:	54	Township:	2S
Casing Depth:	119	Range:	30W
Total Depth:	134	Latitude:	302547.83
Diameter:	6	Longitude:	871351.41
Documents:			
URL:			

Map Key	Direction	Distance (mi)	Distance (ft)	Elevation (ft)	DB
1	-	0.00	0.00	70.04	WATER WELLS

Permit:	LA-C-157744-1	Station ID:	12386
Legacy No:	P200103751	Owner Name:	
Compliance No:	202559	Contractor License:	1706
Issue Date:	06/21/2001	Contractor Name:	Charles D Windham
Completion Date:	05/01/2002	Driller Name:	
Type of Work:	New Construction	County:	Escambia
Well Use:	Irrigation - Landscape	Section:	27
Static Wtr Lvl Ft:	54	Township:	2S
Casing Depth:	119	Range:	30W
Total Depth:	134	Latitude:	302547.83
Diameter:	6	Longitude:	871351.41
Documents:			
URL:			

Map Key	Direction	Distance (mi)	Distance (ft)	Elevation (ft)	DB
1	-	0.00	0.00	70.04	WATER WELLS

Permit:	LA-C-157744-1	Station ID:	16299
Legacy No:	P200103751	Owner Name:	
Compliance No:	202559	Contractor License:	1706
Issue Date:	06/21/2001	Contractor Name:	Charles D Windham
Completion Date:	05/01/2002	Driller Name:	
Type of Work:	New Construction	County:	Escambia
Well Use:	Irrigation - Landscape	Section:	27
Static Wtr Lvl Ft:	54	Township:	2S
Casing Depth:	119	Range:	30W
Total Depth:	134	Latitude:	302547.83
Diameter:	6	Longitude:	871351.41
Documents:			
URL:			

Wells and Additional Sources Detail Report

Map Key	Direction	Distance (mi)	Distance (ft)	Elevation (ft)	DB
2	-	0.00	0.00	70.25	WATER WELLS

Permit:	LA-C-52922-1	Station ID:	8716
Legacy No:	T198708333	Owner Name:	
Compliance No:	103802	Contractor License:	1706
Issue Date:	09/02/1987	Contractor Name:	Charles D Windham
Completion Date:	10/22/1987	Driller Name:	
Type of Work:	New Construction	County:	Escambia
Well Use:	Irrigation - Landscape	Section:	27
Static Wtr Lvl Ft:	44	Township:	2S
Casing Depth:	105	Range:	30W
Total Depth:	134	Latitude:	302547.58
Diameter:	6	Longitude:	871351.17
Documents:			
URL:			

Map Key	Direction	Distance (mi)	Distance (ft)	Elevation (ft)	DB
4	-	0.00	0.00	70.04	WATER WELLS

Permit:	LA-C-157745-1	Station ID:	16300
Legacy No:	P200103752	Owner Name:	
Compliance No:	202560	Contractor License:	1706
Issue Date:	06/21/2001	Contractor Name:	Charles D Windham
Completion Date:	05/01/2002	Driller Name:	
Type of Work:	New Construction	County:	Escambia
Well Use:	Irrigation - Landscape	Section:	27
Static Wtr Lvl Ft:	54	Township:	2S
Casing Depth:	87	Range:	30W
Total Depth:	107	Latitude:	302547.88
Diameter:	6	Longitude:	871351.34
Documents:			
URL:			

Map Key	Direction	Distance (mi)	Distance (ft)	Elevation (ft)	DB
4	-	0.00	0.00	70.04	WATER WELLS

Permit:	LA-C-157745-1	Station ID:	12388
Legacy No:	P200103752	Owner Name:	
Compliance No:	202560	Contractor License:	1706
Issue Date:	06/21/2001	Contractor Name:	Charles D Windham
Completion Date:	05/01/2002	Driller Name:	
Type of Work:	New Construction	County:	Escambia
Well Use:	Irrigation - Landscape	Section:	27

Static Wtr Lvl Ft:	54	Township:	2S
Casing Depth:	87	Range:	30W
Total Depth:	107	Latitude:	302547.88
Diameter:	6	Longitude:	871351.34
Documents:			
URL:			

Map Key	Direction	Distance (mi)	Distance (ft)	Elevation (ft)	DB
4	-	0.00	0.00	70.04	WATER WELLS

Permit:	LA-C-157745-1	Station ID:	10983
Legacy No:	P200103752	Owner Name:	
Compliance No:	202560	Contractor License:	1706
Issue Date:	06/21/2001	Contractor Name:	Charles D Windham
Completion Date:	05/01/2002	Driller Name:	
Type of Work:	New Construction	County:	Escambia
Well Use:	Irrigation - Landscape	Section:	27
Static Wtr Lvl Ft:	54	Township:	2S
Casing Depth:	87	Range:	30W
Total Depth:	107	Latitude:	302547.88
Diameter:	6	Longitude:	871351.34
Documents:			
URL:			

Map Key	Direction	Distance (mi)	Distance (ft)	Elevation (ft)	DB
5	-	0.00	0.00	58.88	WATER WELLS

Permit:	LA-A-204857-1	Station ID:	223714
Legacy No:	P200604194	Owner Name:	
Compliance No:	246972	Contractor License:	2576
Issue Date:	09/08/2006	Contractor Name:	Terry Woodward
Completion Date:	09/08/2006	Driller Name:	
Type of Work:	Abandonment	County:	Escambia
Well Use:	Irrigation - Landscape	Section:	30
Static Wtr Lvl Ft:	45	Township:	2S
Casing Depth:	78	Range:	30W
Total Depth:	78	Latitude:	302544.016
Diameter:	4	Longitude:	871353.593
Documents:			
URL:			

Map Key	Direction	Distance (mi)	Distance (ft)	Elevation (ft)	DB
5	-	0.00	0.00	58.88	WATER WELLS

Permit:	LA-C-204859-1	Station ID:	223716

Wells and Additional Sources Detail Report

Legacy No:	P200604195	Owner Name:	
Compliance No:	246974	Contractor License:	2576
Issue Date:	09/08/2006	Contractor Name:	Terry Woodward
Completion Date:	09/08/2006	Driller Name:	
Type of Work:	New Construction	County:	Escambia
Well Use:	Irrigation - Landscape	Section:	30
Static Wtr Lvl Ft:	45	Township:	2S
Casing Depth:	125	Range:	30W
Total Depth:	145	Latitude:	302544.016
Diameter:	4	Longitude:	871353.593
Documents:			
URL:			

Map Key	Direction	Distance (mi)	Distance (ft)	Elevation (ft)	DB
6	-	0.00	0.00	70.72	WATER WELLS

Permit:	LA-C-52921-1	Station ID:	8717
Legacy No:	T198708332	Owner Name:	
Compliance No:	103801	Contractor License:	1706
Issue Date:	09/02/1987	Contractor Name:	Charles D Windham
Completion Date:	10/22/1987	Driller Name:	
Type of Work:	New Construction	County:	Escambia
Well Use:	Irrigation - Landscape	Section:	27
Static Wtr Lvl Ft:	44	Township:	2S
Casing Depth:	113	Range:	30W
Total Depth:	153	Latitude:	302547.57
Diameter:	6	Longitude:	871350.79
Documents:			
URL:			

Map Key	Direction	Distance (mi)	Distance (ft)	Elevation (ft)	DB
11	-	0.00	0.00	58.02	WATER WELLS

Permit:	LA-C-236718-1	Station ID:	16302
Legacy No:	W201201341	Owner Name:	
Compliance No:	276990	Contractor License:	2576
Issue Date:	01/13/2012	Contractor Name:	Terry Woodward
Completion Date:	02/12/2012	Driller Name:	Terry Woodward
Type of Work:	New Construction	County:	Escambia
Well Use:	Irrigation - Landscape	Section:	27
Static Wtr Lvl Ft:	47	Township:	2S
Casing Depth:	120	Range:	30W
Total Depth:	140	Latitude:	
Diameter:	4	Longitude:	
Documents:			
URL:			

Wells and Additional Sources Detail Report

Map Key	Direction	Distance (mi)	Distance (ft)	Elevation (ft)	DB
11	-	0.00	0.00	58.02	WATER WELLS

Permit:	MO-C-47319-1	Station ID:	56770
Legacy No:	T198702380	Owner Name:	
Compliance No:	98527	Contractor License:	2343
Issue Date:	01/14/1987	Contractor Name:	Don C Crutchfield
Completion Date:	01/22/1987	Driller Name:	
Type of Work:	New Construction	County:	Escambia
Well Use:	Other	Section:	27
Static Wtr Lvl Ft:		Township:	2S
Casing Depth:	5	Range:	30W
Total Depth:	15	Latitude:	
Diameter:	2	Longitude:	
Documents:			
URL:			

Map Key	Direction	Distance (mi)	Distance (ft)	Elevation (ft)	DB
11	-	0.00	0.00	58.02	WATER WELLS

Permit:	MO-C-95137-1	Station ID:	106275
Legacy No:	P199401412	Owner Name:	
Compliance No:	143569	Contractor License:	1706
Issue Date:	12/01/1993	Contractor Name:	Charles D Windham
Completion Date:	01/03/1994	Driller Name:	
Type of Work:	New Construction	County:	Escambia
Well Use:	Other	Section:	27
Static Wtr Lvl Ft:		Township:	2S
Casing Depth:	3	Range:	30W
Total Depth:	13	Latitude:	
Diameter:	2	Longitude:	
Documents:			
URL:			

Map Key	Direction	Distance (mi)	Distance (ft)	Elevation (ft)	DB
11	-	0.00	0.00	58.02	WATER WELLS

Permit:	LA-C-43127-1	Station ID:	16297
Legacy No:	T198604718	Owner Name:	
Compliance No:	94577	Contractor License:	1706
Issue Date:	07/02/1986	Contractor Name:	Charles D Windham
Completion Date:	09/26/1986	Driller Name:	
Type of Work:	New Construction	County:	Escambia
Well Use:	Irrigation - Landscape	Section:	27

Static Wtr Lvl Ft:	23	Township:	2S
Casing Depth:	64	Range:	30W
Total Depth:	74	Latitude:	
Diameter:	4	Longitude:	
Documents:			
URL:			

Map Key	Direction	Distance (mi)	Distance (ft)	Elevation (ft)	DB
11	-	0.00	0.00	58.02	WATER WELLS

Permit:	LA-A-156638-1	Station ID:	172073
Legacy No:	P200102928	Owner Name:	
Compliance No:	327020	Contractor License:	2576
Issue Date:	05/09/2001	Contractor Name:	Terry Woodward
Completion Date:	09/11/2001	Driller Name:	
Type of Work:	Abandonment	County:	Escambia
Well Use:	Irrigation - Landscape	Section:	30
Static Wtr Lvl Ft:		Township:	2S
Casing Depth:	58	Range:	30W
Total Depth:	78	Latitude:	
Diameter:	6	Longitude:	
Documents:			
URL:			

Map Key	Direction	Distance (mi)	Distance (ft)	Elevation (ft)	DB
11	-	0.00	0.00	58.02	WATER WELLS

Permit:	MO-C-80738-1	Station ID:	91083
Legacy No:	P199201280	Owner Name:	
Compliance No:	130013	Contractor License:	3006
Issue Date:	12/13/1991	Contractor Name:	Don Jones
Completion Date:	01/13/1992	Driller Name:	
Type of Work:	New Construction	County:	Escambia
Well Use:	Other	Section:	29
Static Wtr Lvl Ft:		Township:	2S
Casing Depth:	2	Range:	30W
Total Depth:	12	Latitude:	
Diameter:	2	Longitude:	
Documents:			
URL:			

Map Key	Direction	Distance (mi)	Distance (ft)	Elevation (ft)	DB
11	-	0.00	0.00	58.02	WATER WELLS

Permit:	HS-A-51184-1	Station ID:	61228

Wells and Additional Sources Detail Report

Legacy No:	T198706485	Owner Name:	
Compliance No:	329916	Contractor License:	1706
Issue Date:	07/24/1987	Contractor Name:	Charles D Windham
Completion Date:	10/22/1987	Driller Name:	
Type of Work:	Abandonment	County:	Escambia
Well Use:	Other	Section:	27
Static Wtr Lvl Ft:		Township:	2S
Casing Depth:		Range:	30W
Total Depth:		Latitude:	
Diameter:	6	Longitude:	
Documents:			
URL:			

Map Key	Direction	Distance (mi)	Distance (ft)	Elevation (ft)	DB
11	-	0.00	0.00	58.02	WATER WELLS

Permit:	MO-C-47321-1	Station ID:	56772
Legacy No:	T198702382	Owner Name:	
Compliance No:	98529	Contractor License:	2343
Issue Date:	01/14/1987	Contractor Name:	Don C Crutchfield
Completion Date:	01/22/1987	Driller Name:	
Type of Work:	New Construction	County:	Escambia
Well Use:	Other	Section:	27
Static Wtr Lvl Ft:		Township:	2S
Casing Depth:	5	Range:	30W
Total Depth:	15	Latitude:	
Diameter:	2	Longitude:	
Documents:			
URL:			

Map Key	Direction	Distance (mi)	Distance (ft)	Elevation (ft)	DB
11	-	0.00	0.00	58.02	WATER WELLS

Permit:	MO-C-95138-1	Station ID:	106276
Legacy No:	P199401413	Owner Name:	
Compliance No:	143570	Contractor License:	1706
Issue Date:	12/01/1993	Contractor Name:	Charles D Windham
Completion Date:	01/03/1994	Driller Name:	
Type of Work:	New Construction	County:	Escambia
Well Use:	Other	Section:	27
Static Wtr Lvl Ft:		Township:	2S
Casing Depth:	3	Range:	30W
Total Depth:	13	Latitude:	
Diameter:	2	Longitude:	
Documents:			
URL:			

Wells and Additional Sources Detail Report

Map Key	Direction	Distance (mi)	Distance (ft)	Elevation (ft)	DB
11	-	0.00	0.00	58.02	WATER WELLS

Permit:	LA-C-43128-1	Station ID:	12390
Legacy No:	T198604719	Owner Name:	
Compliance No:	94578	Contractor License:	1706
Issue Date:	07/02/1986	Contractor Name:	Charles D Windham
Completion Date:	09/26/1986	Driller Name:	
Type of Work:	New Construction	County:	Escambia
Well Use:	Irrigation - Landscape	Section:	27
Static Wtr Lvl Ft:	36	Township:	2S
Casing Depth:	60	Range:	30W
Total Depth:	70	Latitude:	
Diameter:	4	Longitude:	
Documents:			
URL:			

Map Key	Direction	Distance (mi)	Distance (ft)	Elevation (ft)	DB
11	-	0.00	0.00	58.02	WATER WELLS

Permit:	LA-C-43129-1	Station ID:	52628
Legacy No:	T198604720	Owner Name:	
Compliance No:	94579	Contractor License:	1706
Issue Date:	07/02/1986	Contractor Name:	Charles D Windham
Completion Date:	09/26/1986	Driller Name:	
Type of Work:	New Construction	County:	Escambia
Well Use:	Irrigation - Landscape	Section:	27
Static Wtr Lvl Ft:	33	Township:	2S
Casing Depth:	56	Range:	30W
Total Depth:	66	Latitude:	
Diameter:	4	Longitude:	
Documents:			
URL:			

Map Key	Direction	Distance (mi)	Distance (ft)	Elevation (ft)	DB
11	-	0.00	0.00	58.02	WATER WELLS

Permit:	MO-C-47318-1	Station ID:	56730
Legacy No:	T198702379	Owner Name:	
Compliance No:	98526	Contractor License:	2343
Issue Date:	01/14/1987	Contractor Name:	Don C Crutchfield
Completion Date:	01/22/1987	Driller Name:	
Type of Work:	New Construction	County:	Escambia
Well Use:	Other	Section:	27

Static Wtr Lvl Ft:		Township:	2S
Casing Depth:	5	Range:	30W
Total Depth:	15	Latitude:	
Diameter:	2	Longitude:	
Documents:			
URL:			

Map Key	Direction	Distance (mi)	Distance (ft)	Elevation (ft)	DB
11	-	0.00	0.00	58.02	WATER WELLS

Permit:	MO-C-85791-1	Station ID:	97125
Legacy No:	P199206645	Owner Name:	
Compliance No:	134772	Contractor License:	3006
Issue Date:	09/01/1992	Contractor Name:	Don Jones
Completion Date:	09/09/1992	Driller Name:	
Type of Work:	New Construction	County:	Escambia
Well Use:	Other	Section:	2
Static Wtr Lvl Ft:	6	Township:	2S
Casing Depth:	3	Range:	30W
Total Depth:	15	Latitude:	
Diameter:	2	Longitude:	
Documents:			
URL:			

Map Key	Direction	Distance (mi)	Distance (ft)	Elevation (ft)	DB
11	-	0.00	0.00	58.02	WATER WELLS

Permit:	MO-C-80737-1	Station ID:	91082
Legacy No:	P199201279	Owner Name:	
Compliance No:	130012	Contractor License:	3006
Issue Date:	12/13/1991	Contractor Name:	Don Jones
Completion Date:	01/13/1992	Driller Name:	
Type of Work:	New Construction	County:	Escambia
Well Use:	Other	Section:	27
Static Wtr Lvl Ft:		Township:	2S
Casing Depth:	2	Range:	30W
Total Depth:	12	Latitude:	
Diameter:	2	Longitude:	
Documents:			
URL:			

Map Key	Direction	Distance (mi)	Distance (ft)	Elevation (ft)	DB
11	-	0.00	0.00	58.02	WATER WELLS

Permit:	LA-C-43128-1	Station ID:	16295

Wells and Additional Sources Detail Report

Legacy No:	T198604719	Owner Name:	
Compliance No:	94578	Contractor License:	1706
Issue Date:	07/02/1986	Contractor Name:	Charles D Windham
Completion Date:	09/26/1986	Driller Name:	
Type of Work:	New Construction	County:	Escambia
Well Use:	Irrigation - Landscape	Section:	27
Static Wtr Lvl Ft:	36	Township:	2S
Casing Depth:	60	Range:	30W
Total Depth:	70	Latitude:	
Diameter:	4	Longitude:	
Documents:			
URL:			

Map Key	Direction	Distance (mi)	Distance (ft)	Elevation (ft)	DB
11	-	0.00	0.00	58.02	WATER WELLS

Permit:	LA-A-138582-1	Station ID:	153225
Legacy No:	P199902021	Owner Name:	
Compliance No:	184495	Contractor License:	1706
Issue Date:	04/26/1999	Contractor Name:	Charles D Windham
Completion Date:	09/13/1999	Driller Name:	
Type of Work:	Abandonment	County:	Escambia
Well Use:	Irrigation - Landscape	Section:	27
Static Wtr Lvl Ft:		Township:	2S
Casing Depth:	60	Range:	30W
Total Depth:	60	Latitude:	
Diameter:	4	Longitude:	
Documents:			
URL:			

Map Key	Direction	Distance (mi)	Distance (ft)	Elevation (ft)	DB
11	-	0.00	0.00	58.02	WATER WELLS

Permit:	MO-C-80741-1	Station ID:	91086
Legacy No:	P199201283	Owner Name:	
Compliance No:	130016	Contractor License:	3006
Issue Date:	12/13/1991	Contractor Name:	Don Jones
Completion Date:	01/13/1992	Driller Name:	
Type of Work:	New Construction	County:	Escambia
Well Use:	Other	Section:	29
Static Wtr Lvl Ft:		Township:	2S
Casing Depth:	3	Range:	30W
Total Depth:	8	Latitude:	
Diameter:	2	Longitude:	
Documents:			
URL:			

Wells and Additional Sources Detail Report

Map Key	Direction	Distance (mi)	Distance (ft)	Elevation (ft)	DB
11	-	0.00	0.00	58.02	WATER WELLS

Permit:	MO-C-47320-1	Station ID:	56771
Legacy No:	T198702381	Owner Name:	
Compliance No:	98528	Contractor License:	2343
Issue Date:	01/14/1987	Contractor Name:	Don C Crutchfield
Completion Date:	01/22/1987	Driller Name:	
Type of Work:	New Construction	County:	Escambia
Well Use:	Other	Section:	27
Static Wtr Lvl Ft:		Township:	2S
Casing Depth:	5	Range:	30W
Total Depth:	15	Latitude:	
Diameter:	2	Longitude:	
Documents:			
URL:			

Map Key	Direction	Distance (mi)	Distance (ft)	Elevation (ft)	DB
11	-	0.00	0.00	58.02	WATER WELLS

Permit:	MO-C-254214-1	Station ID:	266806
Legacy No:	W201600704	Owner Name:	
Compliance No:	293280	Contractor License:	3166
Issue Date:	11/20/2015	Contractor Name:	J.D. Kemp
Completion Date:	11/24/2015	Driller Name:	Trenton Rhodes
Type of Work:	New Construction	County:	Escambia
Well Use:	Other	Section:	27
Static Wtr Lvl Ft:		Township:	2S
Casing Depth:	5	Range:	30W
Total Depth:	15	Latitude:	
Diameter:	2	Longitude:	
Documents:			
URL:			

Map Key	Direction	Distance (mi)	Distance (ft)	Elevation (ft)	DB
11	-	0.00	0.00	58.02	WATER WELLS

Permit:	MO-C-80742-1	Station ID:	91087
Legacy No:	P199201284	Owner Name:	
Compliance No:	130017	Contractor License:	3006
Issue Date:	12/13/1991	Contractor Name:	Don Jones
Completion Date:	01/13/1992	Driller Name:	
Type of Work:	New Construction	County:	Escambia
Well Use:	Other	Section:	29

Static Wtr Lvl Ft:		Township:	2S
Casing Depth:	3	Range:	30W
Total Depth:	8	Latitude:	
Diameter:	2	Longitude:	
Documents:			
URL:			

Map Key	Direction	Distance (mi)	Distance (ft)	Elevation (ft)	DB
11	-	0.00	0.00	58.02	WATER WELLS

Permit:	LA-A-157743-1	Station ID:	173009
Legacy No:	P200103750	Owner Name:	
Compliance No:	202558	Contractor License:	1706
Issue Date:	06/21/2001	Contractor Name:	Charles D Windham
Completion Date:	05/01/2002	Driller Name:	
Type of Work:	Abandonment	County:	Escambia
Well Use:	Irrigation - Landscape	Section:	2
Static Wtr Lvl Ft:		Township:	2S
Casing Depth:		Range:	30W
Total Depth:	134	Latitude:	
Diameter:	6	Longitude:	
Documents:			
URL:			

Map Key	Direction	Distance (mi)	Distance (ft)	Elevation (ft)	DB
11	-	0.00	0.00	58.02	WATER WELLS

Permit:	MO-C-80739-1	Station ID:	91084
Legacy No:	P199201281	Owner Name:	
Compliance No:	130014	Contractor License:	3006
Issue Date:	12/13/1991	Contractor Name:	Don Jones
Completion Date:	01/13/1992	Driller Name:	
Type of Work:	New Construction	County:	Escambia
Well Use:	Other	Section:	29
Static Wtr Lvl Ft:		Township:	2S
Casing Depth:	2	Range:	30W
Total Depth:	12	Latitude:	
Diameter:	2	Longitude:	
Documents:			
URL:			

Map Key	Direction	Distance (mi)	Distance (ft)	Elevation (ft)	DB
11	-	0.00	0.00	58.02	WATER WELLS

Permit:	LA-A-236717-1	Station ID:	247573

Wells and Additional Sources Detail Report

Legacy No:	W201201077	Owner Name:	
Compliance No:	276989	Contractor License:	2576
Issue Date:	12/15/2011	Contractor Name:	Terry Woodward
Completion Date:	12/16/2011	Driller Name:	Terry Woodward
Type of Work:	Abandonment	County:	Escambia
Well Use:	Irrigation - Landscape	Section:	27
Static Wtr Lvl Ft:		Township:	2S
Casing Depth:	75	Range:	30W
Total Depth:	75	Latitude:	
Diameter:	4	Longitude:	
Documents:			
URL:			

Map Key	Direction	Distance (mi)	Distance (ft)	Elevation (ft)	DB
11	-	0.00	0.00	58.02	WATER WELLS

Permit:	MO-C-80740-1	Station ID:	91085
Legacy No:	P199201282	Owner Name:	
Compliance No:	130015	Contractor License:	3006
Issue Date:	12/13/1991	Contractor Name:	Don Jones
Completion Date:	01/13/1992	Driller Name:	
Type of Work:	New Construction	County:	Escambia
Well Use:	Other	Section:	29
Static Wtr Lvl Ft:		Township:	2S
Casing Depth:	2	Range:	30W
Total Depth:	12	Latitude:	
Diameter:	2	Longitude:	
Documents:			
URL:			

Map Key	Direction	Distance (mi)	Distance (ft)	Elevation (ft)	DB
11	-	0.00	0.00	58.02	WATER WELLS

Permit:	LA-C-43127-1	Station ID:	12383
Legacy No:	T198604718	Owner Name:	
Compliance No:	94577	Contractor License:	1706
Issue Date:	07/02/1986	Contractor Name:	Charles D Windham
Completion Date:	09/26/1986	Driller Name:	
Type of Work:	New Construction	County:	Escambia
Well Use:	Irrigation - Landscape	Section:	27
Static Wtr Lvl Ft:	23	Township:	2S
Casing Depth:	64	Range:	30W
Total Depth:	74	Latitude:	
Diameter:	4	Longitude:	
Documents:			
URL:			

Wells and Additional Sources Detail Report

Map Key	Direction	Distance (mi)	Distance (ft)	Elevation (ft)	DB
12	-	0.00	0.00	67.67	WATER WELLS

Permit:	LA-C-138581-1	Station ID:	12382
Legacy No:	P199902020	Owner Name:	
Compliance No:	184494	Contractor License:	1706
Issue Date:	04/26/1999	Contractor Name:	Charles D Windham
Completion Date:	09/13/1999	Driller Name:	
Type of Work:	New Construction	County:	Escambia
Well Use:	Irrigation - Landscape	Section:	27
Static Wtr Lvl Ft:	26	Township:	2S
Casing Depth:	60	Range:	30W
Total Depth:	80	Latitude:	302545
Diameter:	4	Longitude:	871349
Documents:			
URL:			

Map Key	Direction	Distance (mi)	Distance (ft)	Elevation (ft)	DB
12	-	0.00	0.00	67.67	WATER WELLS

Permit:	LA-C-138581-1	Station ID:	9000
Legacy No:	P199902020	Owner Name:	
Compliance No:	184494	Contractor License:	1706
Issue Date:	04/26/1999	Contractor Name:	Charles D Windham
Completion Date:	09/13/1999	Driller Name:	
Type of Work:	New Construction	County:	Escambia
Well Use:	Irrigation - Landscape	Section:	27
Static Wtr Lvl Ft:	26	Township:	2S
Casing Depth:	60	Range:	30W
Total Depth:	80	Latitude:	302545
Diameter:	4	Longitude:	871349
Documents:			
URL:			

Map Key	Direction	Distance (mi)	Distance (ft)	Elevation (ft)	DB
12	-	0.00	0.00	67.67	WATER WELLS

Permit:	LA-C-138581-1	Station ID:	16296
Legacy No:	P199902020	Owner Name:	
Compliance No:	184494	Contractor License:	1706
Issue Date:	04/26/1999	Contractor Name:	Charles D Windham
Completion Date:	09/13/1999	Driller Name:	
Type of Work:	New Construction	County:	Escambia
Well Use:	Irrigation - Landscape	Section:	27

Static Wtr Lvl Ft:	26	Township:	2S
Casing Depth:	60	Range:	30W
Total Depth:	80	Latitude:	302545
Diameter:	4	Longitude:	871349
Documents:			
URL:			

Map Key	Direction	Distance (mi)	Distance (ft)	Elevation (ft)	DB
13	-	0.00	0.00	71.92	WATER WELLS

Permit:	MO-C-226781-1	Station ID:	22193
Legacy No:	P201000196	Owner Name:	
Compliance No:	267667	Contractor License:	3193
Issue Date:	11/17/2009	Contractor Name:	Christopher K East
Completion Date:	11/30/2009	Driller Name:	
Type of Work:	New Construction	County:	Escambia
Well Use:	Other	Section:	18
Static Wtr Lvl Ft:	37	Township:	2S
Casing Depth:	50	Range:	30W
Total Depth:	50	Latitude:	302549.003
Diameter:	2	Longitude:	871348.875
Documents:			
URL:			

Map Key	Direction	Distance (mi)	Distance (ft)	Elevation (ft)	DB
14	-	0.00	0.00	68.32	WATER WELLS

Permit:	LA-C-156636-1	Station ID:	12335
Legacy No:	P200102927	Owner Name:	
Compliance No:	201516	Contractor License:	2576
Issue Date:	05/09/2001	Contractor Name:	Terry Woodward
Completion Date:	09/11/2001	Driller Name:	
Type of Work:	New Construction	County:	Escambia
Well Use:	Irrigation - Landscape	Section:	18
Static Wtr Lvl Ft:	55	Township:	2S
Casing Depth:	117	Range:	30W
Total Depth:	157	Latitude:	302551.08
Diameter:	6	Longitude:	871352.32
Documents:			
URL:			

Map Key	Direction	Distance (mi)	Distance (ft)	Elevation (ft)	DB
14	-	0.00	0.00	68.32	WATER WELLS

Permit:	LA-C-156636-1	Station ID:	16301

Wells and Additional Sources Detail Report

Legacy No:	P200102927	Owner Name:	
Compliance No:	201516	Contractor License:	2576
Issue Date:	05/09/2001	Contractor Name:	Terry Woodward
Completion Date:	09/11/2001	Driller Name:	
Type of Work:	New Construction	County:	Escambia
Well Use:	Irrigation - Landscape	Section:	18
Static Wtr Lvl Ft:	55	Township:	2S
Casing Depth:	117	Range:	30W
Total Depth:	157	Latitude:	302551.08
Diameter:	6	Longitude:	871352.32
Documents:			
URL:			

Map Key	Direction	Distance (mi)	Distance (ft)	Elevation (ft)	DB
14	-	0.00	0.00	68.32	WATER WELLS

Permit:	LA-C-156636-1	Station ID:	10976
Legacy No:	P200102927	Owner Name:	
Compliance No:	201516	Contractor License:	2576
Issue Date:	05/09/2001	Contractor Name:	Terry Woodward
Completion Date:	09/11/2001	Driller Name:	
Type of Work:	New Construction	County:	Escambia
Well Use:	Irrigation - Landscape	Section:	18
Static Wtr Lvl Ft:	55	Township:	2S
Casing Depth:	117	Range:	30W
Total Depth:	157	Latitude:	302551.08
Diameter:	6	Longitude:	871352.32
Documents:			
URL:			

Map Key	Direction	Distance (mi)	Distance (ft)	Elevation (ft)	DB
15	-	0.00	0.00	67.63	WATER WELLS

Permit:	LA-C-72233-1	Station ID:	8718
Legacy No:	T199005812	Owner Name:	
Compliance No:	122001	Contractor License:	1706
Issue Date:	08/16/1990	Contractor Name:	Charles D Windham
Completion Date:	03/05/1991	Driller Name:	
Type of Work:	New Construction	County:	Escambia
Well Use:	Irrigation - Landscape	Section:	27
Static Wtr Lvl Ft:	46	Township:	2S
Casing Depth:	59	Range:	30W
Total Depth:	88	Latitude:	302551.12
Diameter:	6	Longitude:	871352.42
Documents:			
URL:			

Wells and Additional Sources Detail Report

Map Key	Direction	Distance (mi)	Distance (ft)	Elevation (ft)	DB
16	-	0.00	0.00	71.92	WATER WELLS

Permit:	MO-C-226449-1	Station ID:	21995
Legacy No:	P201000079	Owner Name:	
Compliance No:	267353	Contractor License:	3193
Issue Date:	10/22/2009	Contractor Name:	Christopher K East
Completion Date:	10/23/2009	Driller Name:	
Type of Work:	New Construction	County:	Escambia
Well Use:	Other	Section:	18
Static Wtr Lvl Ft:	45	Township:	2S
Casing Depth:	50	Range:	30W
Total Depth:	50	Latitude:	302549.054
Diameter:	2	Longitude:	871348.845
Documents:			
URL:			

Map Key	Direction	Distance (mi)	Distance (ft)	Elevation (ft)	DB
17	ENE	0.01	49.63	70.90	WATER WELLS

Permit:	LA-A-211187-1	Station ID:	227664
Legacy No:	P200702167	Owner Name:	
Compliance No:	252944	Contractor License:	3025
Issue Date:	04/13/2007	Contractor Name:	Alan Ard
Completion Date:	06/01/2007	Driller Name:	
Type of Work:	Abandonment	County:	Escambia
Well Use:	Irrigation - Landscape	Section:	31
Static Wtr Lvl Ft:	75	Township:	2S
Casing Depth:	84	Range:	30W
Total Depth:	84	Latitude:	
Diameter:	4	Longitude:	
Documents:			
URL:			

Map Key	Direction	Distance (mi)	Distance (ft)	Elevation (ft)	DB
18	-	0.00	0.00	60.52	WATER WELLS

Permit:	LA-C-156665-1	Station ID:	12381
Legacy No:	P200102942	Owner Name:	
Compliance No:	201543	Contractor License:	2576
Issue Date:	05/09/2001	Contractor Name:	Terry Woodward
Completion Date:	09/11/2001	Driller Name:	
Type of Work:	New Construction	County:	Escambia
Well Use:	Irrigation - Landscape	Section:	31

Static Wtr Lvl Ft:	55	Township:	2S
Casing Depth:	127	Range:	30W
Total Depth:	157	Latitude:	302544.08
Diameter:	4	Longitude:	871401.07
Documents:			
URL:			

Map Key	Direction	Distance (mi)	Distance (ft)	Elevation (ft)	DB
18	-	0.00	0.00	60.52	WATER WELLS

Permit:	LA-C-156665-1	Station ID:	16298
Legacy No:	P200102942	Owner Name:	
Compliance No:	201543	Contractor License:	2576
Issue Date:	05/09/2001	Contractor Name:	Terry Woodward
Completion Date:	09/11/2001	Driller Name:	
Type of Work:	New Construction	County:	Escambia
Well Use:	Irrigation - Landscape	Section:	31
Static Wtr Lvl Ft:	55	Township:	2S
Casing Depth:	127	Range:	30W
Total Depth:	157	Latitude:	302544.08
Diameter:	4	Longitude:	871401.07
Documents:			
URL:			

Map Key	Direction	Distance (mi)	Distance (ft)	Elevation (ft)	DB
18	-	0.00	0.00	60.52	WATER WELLS

Permit:	LA-C-156665-1	Station ID:	10975
Legacy No:	P200102942	Owner Name:	
Compliance No:	201543	Contractor License:	2576
Issue Date:	05/09/2001	Contractor Name:	Terry Woodward
Completion Date:	09/11/2001	Driller Name:	
Type of Work:	New Construction	County:	Escambia
Well Use:	Irrigation - Landscape	Section:	31
Static Wtr Lvl Ft:	55	Township:	2S
Casing Depth:	127	Range:	30W
Total Depth:	157	Latitude:	302544.08
Diameter:	4	Longitude:	871401.07
Documents:			
URL:			

Map Key	Direction	Distance (mi)	Distance (ft)	Elevation (ft)	DB
19	ENE	0.01	46.53	65.87	WATER WELLS

Permit:	HS-C-31921-1	Station ID:	40914

Wells and Additional Sources Detail Report

Legacy No:	T198402197	Owner Name:	
Compliance No:	84023	Contractor License:	2271
Issue Date:	05/01/1984	Contractor Name:	Vic C Wallace
Completion Date:	06/07/1984	Driller Name:	
Type of Work:	New Construction	County:	Escambia
Well Use:	Other	Section:	3
Static Wtr Lvl Ft:	45	Township:	2S
Casing Depth:	90	Range:	29W
Total Depth:	100	Latitude:	
Diameter:	4	Longitude:	
Documents:			
URL:			

Map Key	Direction	Distance (mi)	Distance (ft)	Elevation (ft)	DB
20	NE	0.00	26.39	63.72	WATER WELLS

Permit:	HR-C-31930-1	Station ID:	40962
Legacy No:	T198402206	Owner Name:	
Compliance No:	84031	Contractor License:	2271
Issue Date:	06/07/1984	Contractor Name:	Vic C Wallace
Completion Date:	07/16/1984	Driller Name:	
Type of Work:	New Construction	County:	Escambia
Well Use:	Other	Section:	3
Static Wtr Lvl Ft:	40	Township:	2S
Casing Depth:	120	Range:	30W
Total Depth:	130	Latitude:	
Diameter:	4	Longitude:	
Documents:			
URL:			

Map Key	Direction	Distance (mi)	Distance (ft)	Elevation (ft)	DB
21	SW	0.00	19.19	55.85	WATER WELLS

Permit:	LA-C-103772-1	Station ID:	116066
Legacy No:	T199500436	Owner Name:	
Compliance No:	151699	Contractor License:	2356
Issue Date:	11/17/1994	Contractor Name:	Clyde Johnson
Completion Date:	12/02/1994	Driller Name:	
Type of Work:	New Construction	County:	Escambia
Well Use:	Irrigation - Landscape	Section:	20
Static Wtr Lvl Ft:	47	Township:	2S
Casing Depth:	80	Range:	30W
Total Depth:	100	Latitude:	302540
Diameter:	4	Longitude:	871400
Documents:			
URL:			

Wells and Additional Sources Detail Report

Map Key	Direction	Distance (mi)	Distance (ft)	Elevation (ft)	DB
22	ESE	0.06	338.12	74.45	WATER WELLS

Permit:	LA-C-229493-1	Station ID:	241710
Legacy No:	P201001168	Owner Name:	
Compliance No:	270229	Contractor License:	3048
Issue Date:	06/02/2010	Contractor Name:	Clifton F Myers
Completion Date:	06/02/2010	Driller Name:	
Type of Work:	New Construction	County:	Escambia
Well Use:	Irrigation - Landscape	Section:	27
Static Wtr Lvl Ft:	40	Township:	2S
Casing Depth:	85	Range:	30W
Total Depth:	105	Latitude:	302543.653
Diameter:	4	Longitude:	871341.708
Documents:			
URL:			

Map Key	Direction	Distance (mi)	Distance (ft)	Elevation (ft)	DB
23	ENE	0.07	395.76	61.36	WATER WELLS

Permit:	MO-C-185260-1	Station ID:	201092
Legacy No:	P200403702	Owner Name:	
Compliance No:	228506	Contractor License:	3120
Issue Date:	08/11/2004	Contractor Name:	Daniel Palmer
Completion Date:	02/01/2004	Driller Name:	
Type of Work:	New Construction	County:	Escambia
Well Use:	Other	Section:	27
Static Wtr Lvl Ft:		Township:	2S
Casing Depth:	35	Range:	30W
Total Depth:	45	Latitude:	
Diameter:	2	Longitude:	
Documents:			
URL:			

Map Key	Direction	Distance (mi)	Distance (ft)	Elevation (ft)	DB
23	ENE	0.07	395.76	61.36	WATER WELLS

Permit:	MO-C-185261-1	Station ID:	201093
Legacy No:	P200403703	Owner Name:	
Compliance No:	228507	Contractor License:	3120
Issue Date:	08/11/2004	Contractor Name:	Daniel Palmer
Completion Date:	10/26/2004	Driller Name:	
Type of Work:	New Construction	County:	Escambia
Well Use:	Other	Section:	27

Static Wtr Lvl Ft:		Township:	2S
Casing Depth:	35	Range:	30W
Total Depth:	45	Latitude:	
Diameter:	2	Longitude:	
Documents:			
URL:			

Map Key	Direction	Distance (mi)	Distance (ft)	Elevation (ft)	DB
23	ENE	0.07	395.76	61.36	WATER WELLS

Permit:	MO-C-185263-1	Station ID:	201095
Legacy No:	P200403705	Owner Name:	
Compliance No:	228509	Contractor License:	3120
Issue Date:	08/11/2004	Contractor Name:	Daniel Palmer
Completion Date:	10/26/2004	Driller Name:	
Type of Work:	New Construction	County:	Escambia
Well Use:	Other	Section:	27
Static Wtr Lvl Ft:		Township:	2S
Casing Depth:	35	Range:	30W
Total Depth:	45	Latitude:	
Diameter:	2	Longitude:	
Documents:			
URL:			

Map Key	Direction	Distance (mi)	Distance (ft)	Elevation (ft)	DB
23	ENE	0.07	395.76	61.36	WATER WELLS

Permit:	MO-C-185262-1	Station ID:	201094
Legacy No:	P200403704	Owner Name:	
Compliance No:	228508	Contractor License:	3120
Issue Date:	08/11/2004	Contractor Name:	Daniel Palmer
Completion Date:	10/26/2004	Driller Name:	
Type of Work:	New Construction	County:	Escambia
Well Use:	Other	Section:	27
Static Wtr Lvl Ft:		Township:	2S
Casing Depth:	35	Range:	30W
Total Depth:	45	Latitude:	
Diameter:	2	Longitude:	
Documents:			
URL:			

Map Key	Direction	Distance (mi)	Distance (ft)	Elevation (ft)	DB
24	ESE	0.07	343.95	73.97	WATER WELLS

Permit:	LA-C-39050-1	Station ID:	49007

Wells and Additional Sources Detail Report

Legacy No:	T198600380	Owner Name:	
Compliance No:	90736	Contractor License:	2441
Issue Date:	10/28/1985	Contractor Name:	Richard Burgess
Completion Date:	11/05/1985	Driller Name:	
Type of Work:	New Construction	County:	Escambia
Well Use:	Irrigation - Landscape	Section:	29
Static Wtr Lvl Ft:	51	Township:	2S
Casing Depth:	74	Range:	30W
Total Depth:	79	Latitude:	
Diameter:	2	Longitude:	
Documents:			
URL:			

Map Key	Direction	Distance (mi)	Distance (ft)	Elevation (ft)	DB
24	ESE	0.07	343.95	73.97	WATER WELLS

Permit:	LA-A-229491-1	Station ID:	241708
Legacy No:	P201001167	Owner Name:	
Compliance No:	270227	Contractor License:	3048
Issue Date:	06/02/2010	Contractor Name:	Clifton F Myers
Completion Date:	06/02/2010	Driller Name:	
Type of Work:	Abandonment	County:	Escambia
Well Use:	Irrigation - Landscape	Section:	27
Static Wtr Lvl Ft:		Township:	2S
Casing Depth:	80	Range:	30W
Total Depth:	80	Latitude:	
Diameter:	2	Longitude:	
Documents:			
URL:			

Map Key	Direction	Distance (mi)	Distance (ft)	Elevation (ft)	DB
25	SSE	0.08	417.56	47.07	WATER WELLS

Permit:	LA-C-165246-1	Station ID:	180758
Legacy No:	P200202339	Owner Name:	
Compliance No:	209632	Contractor License:	2576
Issue Date:	04/05/2002	Contractor Name:	Terry Woodward
Completion Date:	07/08/2002	Driller Name:	
Type of Work:	New Construction	County:	Escambia
Well Use:	Irrigation - Landscape	Section:	30
Static Wtr Lvl Ft:	62	Township:	2S
Casing Depth:	135	Range:	30W
Total Depth:	155	Latitude:	
Diameter:	4	Longitude:	
Documents:			
URL:			

Wells and Additional Sources Detail Report

Map Key	Direction	Distance (mi)	Distance (ft)	Elevation (ft)	DB
26	ENE	0.10	505.45	61.48	WATER WELLS

Permit:	LA-C-85197-1	Station ID:	97136
Legacy No:	T199206014	Owner Name:	
Compliance No:	134213	Contractor License:	2356
Issue Date:	07/31/1992	Contractor Name:	Clyde Johnson
Completion Date:	08/18/1992	Driller Name:	
Type of Work:	New Construction	County:	Escambia
Well Use:	Irrigation - Landscape	Section:	19
Static Wtr Lvl Ft:	59	Township:	2S
Casing Depth:	140	Range:	30W
Total Depth:	160	Latitude:	
Diameter:	4	Longitude:	
Documents:			
URL:			

Map Key	Direction	Distance (mi)	Distance (ft)	Elevation (ft)	DB
27	NE	0.05	254.29	55.45	WATER WELLS

Permit:	MO-C-78880-1	Station ID:	89738
Legacy No:	P199106193	Owner Name:	
Compliance No:	128262	Contractor License:	2343
Issue Date:	08/21/1991	Contractor Name:	Don C Crutchfield
Completion Date:	08/30/1991	Driller Name:	
Type of Work:	New Construction	County:	Escambia
Well Use:	Other	Section:	28
Static Wtr Lvl Ft:	30	Township:	2S
Casing Depth:	25	Range:	30W
Total Depth:	40	Latitude:	
Diameter:	2	Longitude:	
Documents:			
URL:			

Map Key	Direction	Distance (mi)	Distance (ft)	Elevation (ft)	DB
27	NE	0.05	254.29	55.45	WATER WELLS

Permit:	MO-A-84547-1	Station ID:	96062
Legacy No:	P199205324	Owner Name:	
Compliance No:	133602	Contractor License:	2343
Issue Date:	06/29/1992	Contractor Name:	Don C Crutchfield
Completion Date:	07/15/1992	Driller Name:	
Type of Work:	Abandonment	County:	Escambia
Well Use:	Other	Section:	28

Static Wtr Lvl Ft:		Township:	2S
Casing Depth:		Range:	30W
Total Depth:	30	Latitude:	
Diameter:	2	Longitude:	
Documents:			
URL:			

Map Key	Direction	Distance (mi)	Distance (ft)	Elevation (ft)	DB
27	NE	0.05	254.29	55.45	WATER WELLS

Permit:	MO-C-84545-1	Station ID:	96021
Legacy No:	P199205322	Owner Name:	
Compliance No:	133600	Contractor License:	2343
Issue Date:	06/29/1992	Contractor Name:	Don C Crutchfield
Completion Date:	07/15/1992	Driller Name:	
Type of Work:	New Construction	County:	Escambia
Well Use:	Other	Section:	28
Static Wtr Lvl Ft:	30	Township:	2S
Casing Depth:	27	Range:	30W
Total Depth:	37	Latitude:	
Diameter:	2	Longitude:	
Documents:			
URL:			

Map Key	Direction	Distance (mi)	Distance (ft)	Elevation (ft)	DB
27	NE	0.05	254.29	55.45	WATER WELLS

Permit:	MO-C-84546-1	Station ID:	96022
Legacy No:	P199205323	Owner Name:	
Compliance No:	133601	Contractor License:	2343
Issue Date:	06/29/1992	Contractor Name:	Don C Crutchfield
Completion Date:	07/15/1992	Driller Name:	
Type of Work:	New Construction	County:	Escambia
Well Use:	Other	Section:	28
Static Wtr Lvl Ft:	30	Township:	2S
Casing Depth:	27	Range:	30W
Total Depth:	37	Latitude:	
Diameter:	2	Longitude:	
Documents:			
URL:			

Map Key	Direction	Distance (mi)	Distance (ft)	Elevation (ft)	DB
27	NE	0.05	254.29	55.45	WATER WELLS

Permit:	MO-C-78879-1	Station ID:	89737

Wells and Additional Sources Detail Report

Legacy No:	P199106192	Owner Name:	
Compliance No:	128261	Contractor License:	2343
Issue Date:	08/21/1991	Contractor Name:	Don C Crutchfield
Completion Date:	08/30/1991	Driller Name:	
Type of Work:	New Construction	County:	Escambia
Well Use:	Other	Section:	28
Static Wtr Lvl Ft:	30	Township:	2S
Casing Depth:	25	Range:	30W
Total Depth:	40	Latitude:	
Diameter:	2	Longitude:	
Documents:			
URL:			

Map Key	Direction	Distance (mi)	Distance (ft)	Elevation (ft)	DB
27	NE	0.05	254.29	55.45	WATER WELLS

Permit:	MO-A-84548-1	Station ID:	96063
Legacy No:	P199205325	Owner Name:	
Compliance No:	133603	Contractor License:	2343
Issue Date:	06/29/1992	Contractor Name:	Don C Crutchfield
Completion Date:	07/15/1992	Driller Name:	
Type of Work:	Abandonment	County:	Escambia
Well Use:	Other	Section:	28
Static Wtr Lvl Ft:		Township:	2S
Casing Depth:		Range:	30W
Total Depth:	30	Latitude:	
Diameter:	2	Longitude:	
Documents:			
URL:			

Map Key	Direction	Distance (mi)	Distance (ft)	Elevation (ft)	DB
27	NE	0.05	254.29	55.45	WATER WELLS

Permit:	MO-C-78878-1	Station ID:	89736
Legacy No:	P199106191	Owner Name:	
Compliance No:	128260	Contractor License:	2343
Issue Date:	08/21/1991	Contractor Name:	Don C Crutchfield
Completion Date:	08/28/1991	Driller Name:	
Type of Work:	New Construction	County:	Escambia
Well Use:	Other	Section:	28
Static Wtr Lvl Ft:	30	Township:	2S
Casing Depth:	50	Range:	30W
Total Depth:	55	Latitude:	
Diameter:	2	Longitude:	
Documents:			
URL:			

Wells and Additional Sources Detail Report

Map Key	Direction	Distance (mi)	Distance (ft)	Elevation (ft)	DB
28	SSW	0.08	431.34	61.15	WATER WELLS

Permit:	LA-C-148575-1	Station ID:	163699
Legacy No:	P200003929	Owner Name:	
Compliance No:	193920	Contractor License:	3108
Issue Date:	08/17/2000	Contractor Name:	Wesley Donaldson
Completion Date:	08/30/2000	Driller Name:	
Type of Work:	New Construction	County:	Escambia
Well Use:	Irrigation - Landscape	Section:	30
Static Wtr Lvl Ft:		Township:	2S
Casing Depth:	75	Range:	30W
Total Depth:	80	Latitude:	
Diameter:	2	Longitude:	
Documents:			
URL:			

Map Key	Direction	Distance (mi)	Distance (ft)	Elevation (ft)	DB
29	ESE	0.10	530.66	76.63	WATER WELLS

Permit:	LA-C-48830-1	Station ID:	58881
Legacy No:	T198703985	Owner Name:	
Compliance No:	99950	Contractor License:	2441
Issue Date:	03/18/1987	Contractor Name:	Richard Burgess
Completion Date:	06/16/1987	Driller Name:	
Type of Work:	New Construction	County:	Escambia
Well Use:	Irrigation - Landscape	Section:	12
Static Wtr Lvl Ft:	51	Township:	2S
Casing Depth:	82	Range:	30W
Total Depth:	102	Latitude:	
Diameter:	4	Longitude:	
Documents:			
URL:			

Map Key	Direction	Distance (mi)	Distance (ft)	Elevation (ft)	DB
30	NNE	0.08	409.13	55.27	WATER WELLS

Permit:	MO-C-223671-1	Station ID:	20124
Legacy No:	P200900794	Owner Name:	
Compliance No:	264729	Contractor License:	2613
Issue Date:	02/25/2009	Contractor Name:	Gregory W Campbell
Completion Date:	03/02/2009	Driller Name:	
Type of Work:	New Construction	County:	Escambia
Well Use:	Other	Section:	18

Static Wtr Lvl Ft:	28	Township:	2S
Casing Depth:	20	Range:	30W
Total Depth:	35	Latitude:	
Diameter:	2	Longitude:	
Documents:			
URL:			

Map Key	Direction	Distance (mi)	Distance (ft)	Elevation (ft)	DB
31	SE	0.10	536.50	68.56	WATER WELLS

Permit:	LA-C-156936-1	Station ID:	171823
Legacy No:	P200103085	Owner Name:	
Compliance No:	201800	Contractor License:	3145
Issue Date:	05/21/2001	Contractor Name:	Harry Dye
Completion Date:	05/22/2001	Driller Name:	
Type of Work:	New Construction	County:	Escambia
Well Use:	Irrigation - Landscape	Section:	27
Static Wtr Lvl Ft:	22	Township:	2S
Casing Depth:	60	Range:	30W
Total Depth:	80	Latitude:	
Diameter:	4	Longitude:	
Documents:			
URL:			

Map Key	Direction	Distance (mi)	Distance (ft)	Elevation (ft)	DB
32	NNE	0.08	406.79	55.73	WATER WELLS

Permit:	MO-C-228958-1	Station ID:	240011
Legacy No:	P201000967	Owner Name:	
Compliance No:	269723	Contractor License:	9126
Issue Date:	05/05/2010	Contractor Name:	David Teslicko
Completion Date:	05/24/2010	Driller Name:	
Type of Work:	New Construction	County:	Escambia
Well Use:	Other	Section:	18
Static Wtr Lvl Ft:	22.2	Township:	2S
Casing Depth:	25	Range:	30W
Total Depth:	40	Latitude:	302558.96
Diameter:	0	Longitude:	871347.241
Documents:			
URL:			

Map Key	Direction	Distance (mi)	Distance (ft)	Elevation (ft)	DB
33	NNE	0.08	409.65	55.86	WATER WELLS

Permit:	MO-C-227730-1	Station ID:	24417

Wells and Additional Sources Detail Report

Legacy No:	P201000532	Owner Name:	
Compliance No:	268564	Contractor License:	9126
Issue Date:	02/19/2010	Contractor Name:	David Teslicko
Completion Date:	02/24/2010	Driller Name:	
Type of Work:	New Construction	County:	Escambia
Well Use:	Other	Section:	18
Static Wtr Lvl Ft:	23.8	Township:	2S
Casing Depth:	20	Range:	30W
Total Depth:	35	Latitude:	302559.059
Diameter:	0	Longitude:	871347.338
Documents:			
URL:			

Map Key	Direction	Distance (mi)	Distance (ft)	Elevation (ft)	DB
34	SE	0.10	516.61	53.14	WATER WELLS

Permit:	LA-C-244690-1	Station ID:	257262
Legacy No:	W201303818	Owner Name:	
Compliance No:	284427	Contractor License:	2576
Issue Date:	07/23/2013	Contractor Name:	Terry Woodward
Completion Date:	07/23/2013	Driller Name:	Terry Woodward
Type of Work:	New Construction	County:	Escambia
Well Use:	Irrigation - Landscape	Section:	27
Static Wtr Lvl Ft:	34	Township:	2S
Casing Depth:	140	Range:	30W
Total Depth:	160	Latitude:	
Diameter:	4	Longitude:	
Documents:			
URL:			

Map Key	Direction	Distance (mi)	Distance (ft)	Elevation (ft)	DB
35	ESE	0.14	723.92	73.97	WATER WELLS

Permit:	LA-C-192927-1	Station ID:	210953
Legacy No:	P200502704	Owner Name:	
Compliance No:	235731	Contractor License:	3162
Issue Date:	06/21/2005	Contractor Name:	Thomas Glass
Completion Date:	06/30/2005	Driller Name:	
Type of Work:	New Construction	County:	Escambia
Well Use:	Irrigation - Landscape	Section:	27
Static Wtr Lvl Ft:		Township:	2S
Casing Depth:	60	Range:	30W
Total Depth:	100	Latitude:	302543.518
Diameter:	4	Longitude:	871337.3
Documents:			
URL:			

Wells and Additional Sources Detail Report

Map Key	Direction	Distance (mi)	Distance (ft)	Elevation (ft)	DB
36	ESE	0.15	781.20	76.45	WATER WELLS

Permit:	LA-C-196318-1	Station ID:	213133
Legacy No:	P200600519	Owner Name:	
Compliance No:	238924	Contractor License:	3045
Issue Date:	11/16/2005	Contractor Name:	Gene McGowan
Completion Date:	11/17/2005	Driller Name:	
Type of Work:	New Construction	County:	Escambia
Well Use:	Irrigation - Landscape	Section:	27
Static Wtr Lvl Ft:	70	Township:	2S
Casing Depth:	100	Range:	30W
Total Depth:	120	Latitude:	302539.083
Diameter:	4	Longitude:	871338.015
Documents:			
URL:			

Map Key	Direction	Distance (mi)	Distance (ft)	Elevation (ft)	DB
37	NNE	0.13	680.80	56.53	WATER WELLS

Permit:	MO-C-223902-1	Station ID:	19940
Legacy No:	T200900876	Owner Name:	
Compliance No:	264947	Contractor License:	2613
Issue Date:	03/03/2009	Contractor Name:	Gregory W Campbell
Completion Date:	03/04/2009	Driller Name:	
Type of Work:	New Construction	County:	Escambia
Well Use:	Other	Section:	18
Static Wtr Lvl Ft:	28	Township:	2S
Casing Depth:	20	Range:	30W
Total Depth:	35	Latitude:	302601.603
Diameter:	4	Longitude:	871346.172
Documents:			
URL:			

Map Key	Direction	Distance (mi)	Distance (ft)	Elevation (ft)	DB
38	NNE	0.13	691.07	56.65	WATER WELLS

Permit:	MO-C-227733-1	Station ID:	24420
Legacy No:	P201000533	Owner Name:	
Compliance No:	335847	Contractor License:	9126
Issue Date:	02/19/2010	Contractor Name:	David Teslicko
Completion Date:	02/24/2010	Driller Name:	
Type of Work:	New Construction	County:	Escambia
Well Use:	Other	Section:	18

Static Wtr Lvl Ft:	23.05	Township:	2S
Casing Depth:	25	Range:	30W
Total Depth:	40	Latitude:	302601.767
Diameter:	0	Longitude:	871346.267
Documents:			
URL:			

Map Key	Direction	Distance (mi)	Distance (ft)	Elevation (ft)	DB
39	NNE	0.14	724.07	56.90	WATER WELLS

Permit:	RA-C-237616-1	Station ID:	249150
Legacy No:	W201201865	Owner Name:	
Compliance No:	277833	Contractor License:	9342
Issue Date:	02/17/2012	Contractor Name:	Stephanie Stallsmith
Completion Date:	03/07/2012	Driller Name:	Jonathan Brandon
Type of Work:	New Construction	County:	Escambia
Well Use:	Remediation - Air Sparge	Section:	18
Static Wtr Lvl Ft:		Township:	2S
Casing Depth:	37	Range:	30W
Total Depth:	40	Latitude:	
Diameter:	1	Longitude:	
Documents:			
URL:			

Map Key	Direction	Distance (mi)	Distance (ft)	Elevation (ft)	DB
39	NNE	0.14	724.07	56.90	WATER WELLS

Permit:	MO-C-84538-1	Station ID:	96013
Legacy No:	P199205314	Owner Name:	
Compliance No:	133594	Contractor License:	3041
Issue Date:	06/29/1992	Contractor Name:	Robert Baker, Jr.
Completion Date:	09/23/1992	Driller Name:	
Type of Work:	New Construction	County:	Escambia
Well Use:	Other	Section:	18
Static Wtr Lvl Ft:	30	Township:	2S
Casing Depth:	25	Range:	30W
Total Depth:	40	Latitude:	
Diameter:	2	Longitude:	
Documents:			
URL:			

Map Key	Direction	Distance (mi)	Distance (ft)	Elevation (ft)	DB
39	NNE	0.14	724.07	56.90	WATER WELLS

Permit:	RA-C-237620-1	Station ID:	249154

Wells and Additional Sources Detail Report

Legacy No:	W201201870	Owner Name:	
Compliance No:	277837	Contractor License:	9342
Issue Date:	02/17/2012	Contractor Name:	Stephanie Stallsmith
Completion Date:	03/07/2012	Driller Name:	Jonathan Brandon
Type of Work:	New Construction	County:	Escambia
Well Use:	Remediation - Air Sparge	Section:	18
Static Wtr Lvl Ft:		Township:	2S
Casing Depth:	37	Range:	30W
Total Depth:	40	Latitude:	
Diameter:	1	Longitude:	
Documents:			
URL:			

Map Key	Direction	Distance (mi)	Distance (ft)	Elevation (ft)	DB
39	NNE	0.14	724.07	56.90	WATER WELLS

Permit:	RA-C-237607-1	Station ID:	249028
Legacy No:	W201201854	Owner Name:	
Compliance No:	277824	Contractor License:	9342
Issue Date:	02/17/2012	Contractor Name:	Stephanie Stallsmith
Completion Date:	03/07/2012	Driller Name:	Jonathan Brandon
Type of Work:	New Construction	County:	Escambia
Well Use:	Remediation - Air Sparge	Section:	18
Static Wtr Lvl Ft:		Township:	2S
Casing Depth:	37	Range:	30W
Total Depth:	40	Latitude:	
Diameter:	1	Longitude:	
Documents:			
URL:			

Map Key	Direction	Distance (mi)	Distance (ft)	Elevation (ft)	DB
39	NNE	0.14	724.07	56.90	WATER WELLS

Permit:	RA-C-237606-1	Station ID:	249027
Legacy No:	W201201853	Owner Name:	
Compliance No:	277823	Contractor License:	9342
Issue Date:	02/17/2012	Contractor Name:	Stephanie Stallsmith
Completion Date:	03/07/2012	Driller Name:	Jonathan Brandon
Type of Work:	New Construction	County:	Escambia
Well Use:	Remediation - Air Sparge	Section:	18
Static Wtr Lvl Ft:		Township:	2S
Casing Depth:	37	Range:	30W
Total Depth:	40	Latitude:	
Diameter:	1	Longitude:	
Documents:			
URL:			

Wells and Additional Sources Detail Report

Map Key	Direction	Distance (mi)	Distance (ft)	Elevation (ft)	DB
39	NNE	0.14	724.07	56.90	WATER WELLS

Permit:	RA-C-237610-1	Station ID:	249144
Legacy No:	W201201857	Owner Name:	
Compliance No:	277827	Contractor License:	9342
Issue Date:	02/17/2012	Contractor Name:	Stephanie Stallsmith
Completion Date:	03/07/2012	Driller Name:	Jonathan brandon
Type of Work:	New Construction	County:	Escambia
Well Use:	Remediation - Air Sparge	Section:	18
Static Wtr Lvl Ft:		Township:	2S
Casing Depth:	37	Range:	30W
Total Depth:	40	Latitude:	
Diameter:	1	Longitude:	
Documents:			
URL:			

Map Key	Direction	Distance (mi)	Distance (ft)	Elevation (ft)	DB
39	NNE	0.14	724.07	56.90	WATER WELLS

Permit:	RA-C-237613-1	Station ID:	249147
Legacy No:	W201201862	Owner Name:	
Compliance No:	277830	Contractor License:	9342
Issue Date:	02/17/2012	Contractor Name:	Stephanie Stallsmith
Completion Date:	03/07/2012	Driller Name:	Jonathan Brandon
Type of Work:	New Construction	County:	Escambia
Well Use:	Remediation - Air Sparge	Section:	18
Static Wtr Lvl Ft:		Township:	2S
Casing Depth:	37	Range:	30W
Total Depth:	40	Latitude:	
Diameter:	1	Longitude:	
Documents:			
URL:			

Map Key	Direction	Distance (mi)	Distance (ft)	Elevation (ft)	DB
39	NNE	0.14	724.07	56.90	WATER WELLS

Permit:	RA-C-237615-1	Station ID:	249149
Legacy No:	W201201864	Owner Name:	
Compliance No:	277832	Contractor License:	9342
Issue Date:	02/17/2012	Contractor Name:	Stephanie Stallsmith
Completion Date:	03/07/2012	Driller Name:	Jonathan Brandon
Type of Work:	New Construction	County:	Escambia
Well Use:	Remediation - Air Sparge	Section:	18

Static Wtr Lvl Ft:		Township:	2S
Casing Depth:	37	Range:	30W
Total Depth:	40	Latitude:	
Diameter:	1	Longitude:	
Documents:			
URL:			

Map Key	Direction	Distance (mi)	Distance (ft)	Elevation (ft)	DB
39	NNE	0.14	724.07	56.90	WATER WELLS

Permit:	RA-C-237611-1	Station ID:	249145
Legacy No:	W201201858	Owner Name:	
Compliance No:	277828	Contractor License:	9342
Issue Date:	02/17/2012	Contractor Name:	Stephanie Stallsmith
Completion Date:	03/07/2012	Driller Name:	Jonathan Brandon
Type of Work:	New Construction	County:	Escambia
Well Use:	Remediation - Air Sparge	Section:	18
Static Wtr Lvl Ft:		Township:	2S
Casing Depth:	37	Range:	30W
Total Depth:	40	Latitude:	
Diameter:	1	Longitude:	
Documents:			
URL:			

Map Key	Direction	Distance (mi)	Distance (ft)	Elevation (ft)	DB
39	NNE	0.14	724.07	56.90	WATER WELLS

Permit:	MO-C-84537-1	Station ID:	96012
Legacy No:	P199205313	Owner Name:	
Compliance No:	133593	Contractor License:	3041
Issue Date:	06/29/1992	Contractor Name:	Robert Baker, Jr.
Completion Date:	09/23/1992	Driller Name:	
Type of Work:	New Construction	County:	Escambia
Well Use:	Other	Section:	18
Static Wtr Lvl Ft:	30	Township:	2S
Casing Depth:	25	Range:	30W
Total Depth:	40	Latitude:	
Diameter:	2	Longitude:	
Documents:			
URL:			

Map Key	Direction	Distance (mi)	Distance (ft)	Elevation (ft)	DB
39	NNE	0.14	724.07	56.90	WATER WELLS

Permit:	MO-C-84536-1	Station ID:	96011

Wells and Additional Sources Detail Report

Legacy No:	P199205312	Owner Name:	
Compliance No:	133592	Contractor License:	3041
Issue Date:	06/29/1992	Contractor Name:	Robert Baker, Jr.
Completion Date:	09/23/1992	Driller Name:	
Type of Work:	New Construction	County:	Escambia
Well Use:	Other	Section:	18
Static Wtr Lvl Ft:	30	Township:	2S
Casing Depth:	25	Range:	30W
Total Depth:	40	Latitude:	
Diameter:	2	Longitude:	
Documents:			
URL:			

Map Key	Direction	Distance (mi)	Distance (ft)	Elevation (ft)	DB
39	NNE	0.14	724.07	56.90	WATER WELLS

Permit:	RA-C-237609-1	Station ID:	249030
Legacy No:	W201201856	Owner Name:	
Compliance No:	277826	Contractor License:	9342
Issue Date:	02/17/2012	Contractor Name:	Stephanie Stallsmith
Completion Date:	03/07/2012	Driller Name:	Jonathan Brandon
Type of Work:	New Construction	County:	Escambia
Well Use:	Remediation - Air Sparge	Section:	18
Static Wtr Lvl Ft:		Township:	2S
Casing Depth:	37	Range:	30W
Total Depth:	40	Latitude:	
Diameter:	1	Longitude:	
Documents:			
URL:			

Map Key	Direction	Distance (mi)	Distance (ft)	Elevation (ft)	DB
39	NNE	0.14	724.07	56.90	WATER WELLS

Permit:	RA-C-237612-1	Station ID:	249146
Legacy No:	W201201859	Owner Name:	
Compliance No:	277829	Contractor License:	9342
Issue Date:	02/17/2012	Contractor Name:	Stephanie Stallsmith
Completion Date:	03/07/2012	Driller Name:	Jonathan Brandon
Type of Work:	New Construction	County:	Escambia
Well Use:	Remediation - Air Sparge	Section:	18
Static Wtr Lvl Ft:		Township:	2S
Casing Depth:	37	Range:	30W
Total Depth:	40	Latitude:	
Diameter:	1	Longitude:	
Documents:			
URL:			

Wells and Additional Sources Detail Report

Map Key	Direction	Distance (mi)	Distance (ft)	Elevation (ft)	DB
39	NNE	0.14	724.07	56.90	WATER WELLS

Permit:	RA-C-237617-1	Station ID:	249151
Legacy No:	W201201866	Owner Name:	
Compliance No:	277834	Contractor License:	9342
Issue Date:	02/17/2012	Contractor Name:	Stephanie Stallsmith
Completion Date:	03/07/2012	Driller Name:	Jonathan Brandon
Type of Work:	New Construction	County:	Escambia
Well Use:	Remediation - Air Sparge	Section:	18
Static Wtr Lvl Ft:		Township:	2S
Casing Depth:	37	Range:	30W
Total Depth:	40	Latitude:	
Diameter:	1	Longitude:	
Documents:			
URL:			

Map Key	Direction	Distance (mi)	Distance (ft)	Elevation (ft)	DB
39	NNE	0.14	724.07	56.90	WATER WELLS

Permit:	RA-C-237619-1	Station ID:	249153
Legacy No:	W201201869	Owner Name:	
Compliance No:	277836	Contractor License:	9342
Issue Date:	02/17/2012	Contractor Name:	Stephanie Stallsmith
Completion Date:	03/07/2012	Driller Name:	Jonathan Brandon
Type of Work:	New Construction	County:	Escambia
Well Use:	Remediation - Air Sparge	Section:	18
Static Wtr Lvl Ft:		Township:	2S
Casing Depth:	37	Range:	30W
Total Depth:	40	Latitude:	
Diameter:	1	Longitude:	
Documents:			
URL:			

Map Key	Direction	Distance (mi)	Distance (ft)	Elevation (ft)	DB
39	NNE	0.14	724.07	56.90	WATER WELLS

Permit:	RA-C-237614-1	Station ID:	249148
Legacy No:	W201201863	Owner Name:	
Compliance No:	277831	Contractor License:	9342
Issue Date:	02/17/2012	Contractor Name:	Stephanie Stallsmith
Completion Date:	03/07/2012	Driller Name:	Jonathan Brandon
Type of Work:	New Construction	County:	Escambia
Well Use:	Remediation - Air Sparge	Section:	18

Static Wtr Lvl Ft:		Township:	2S
Casing Depth:	37	Range:	30W
Total Depth:	40	Latitude:	
Diameter:	1	Longitude:	
Documents:			
URL:			

Map Key	Direction	Distance (mi)	Distance (ft)	Elevation (ft)	DB
39	NNE	0.14	724.07	56.90	WATER WELLS

Permit:	RA-C-237618-1	Station ID:	249152
Legacy No:	W201201867	Owner Name:	
Compliance No:	277835	Contractor License:	9342
Issue Date:	02/17/2012	Contractor Name:	Stephanie Stallsmith
Completion Date:	03/07/2012	Driller Name:	Jonathan Brandon
Type of Work:	New Construction	County:	Escambia
Well Use:	Remediation - Air Sparge	Section:	18
Static Wtr Lvl Ft:		Township:	2S
Casing Depth:	37	Range:	30W
Total Depth:	40	Latitude:	
Diameter:	1	Longitude:	
Documents:			
URL:			

Map Key	Direction	Distance (mi)	Distance (ft)	Elevation (ft)	DB
39	NNE	0.14	724.07	56.90	WATER WELLS

Permit:	RA-C-237608-1	Station ID:	249029
Legacy No:	W201201855	Owner Name:	
Compliance No:	277825	Contractor License:	9342
Issue Date:	02/17/2012	Contractor Name:	Stephanie Stallsmith
Completion Date:	03/07/2012	Driller Name:	Jonathan Brandon
Type of Work:	New Construction	County:	Escambia
Well Use:	Remediation - Air Sparge	Section:	18
Static Wtr Lvl Ft:		Township:	2S
Casing Depth:	37	Range:	30W
Total Depth:	40	Latitude:	
Diameter:	1	Longitude:	
Documents:			
URL:			

Map Key	Direction	Distance (mi)	Distance (ft)	Elevation (ft)	DB
39	NNE	0.14	724.07	56.90	WATER WELLS

Permit:	RA-C-237605-1	Station ID:	249026

Wells and Additional Sources Detail Report

Legacy No:	W201201852	Owner Name:	
Compliance No:	277822	Contractor License:	9342
Issue Date:	02/17/2012	Contractor Name:	Stephanie Stallsmith
Completion Date:	03/07/2012	Driller Name:	Jacob Larkin
Type of Work:	New Construction	County:	Escambia
Well Use:	Remediation - Air Sparge	Section:	18
Static Wtr Lvl Ft:		Township:	2S
Casing Depth:	35	Range:	30W
Total Depth:	38	Latitude:	
Diameter:	1	Longitude:	
Documents:			
URL:			

Map Key	Direction	Distance (mi)	Distance (ft)	Elevation (ft)	DB
40	SSE	0.16	833.82	45.71	WATER WELLS

Permit:	LA-C-201677-1	Station ID:	218310
Legacy No:	P200602504	Owner Name:	
Compliance No:	243976	Contractor License:	3111
Issue Date:	05/04/2006	Contractor Name:	Paul Branson
Completion Date:	05/05/2006	Driller Name:	
Type of Work:	New Construction	County:	Escambia
Well Use:	Irrigation - Landscape	Section:	27
Static Wtr Lvl Ft:	75	Township:	2S
Casing Depth:	100	Range:	30W
Total Depth:	120	Latitude:	302531.792
Diameter:	4	Longitude:	871343.521
Documents:			
URL:			

Map Key	Direction	Distance (mi)	Distance (ft)	Elevation (ft)	DB
41	SW	0.18	972.21	74.71	WATER WELLS

Permit:	LA-A-254594-1	Station ID:	267110
Legacy No:	W201601089	Owner Name:	
Compliance No:	293633	Contractor License:	3232
Issue Date:	12/21/2015	Contractor Name:	Thomas K Mason
Completion Date:	01/14/2016	Driller Name:	Thomas Mason
Type of Work:	Abandonment	County:	Escambia
Well Use:	Irrigation - Landscape	Section:	30
Static Wtr Lvl Ft:		Township:	2S
Casing Depth:	60	Range:	30W
Total Depth:	80	Latitude:	
Diameter:	4	Longitude:	
Documents:			
URL:			

Wells and Additional Sources Detail Report

Map Key	Direction	Distance (mi)	Distance (ft)	Elevation (ft)	DB
41	SW	0.18	972.21	74.71	WATER WELLS

Permit:	LA-C-254597-1	Station ID:	267516
Legacy No:	W201601092	Owner Name:	
Compliance No:	293636	Contractor License:	3232
Issue Date:	12/21/2015	Contractor Name:	Thomas K Mason
Completion Date:	01/14/2016	Driller Name:	Thomas Mason
Type of Work:	New Construction	County:	Escambia
Well Use:	Irrigation - Landscape	Section:	30
Static Wtr Lvl Ft:		Township:	2S
Casing Depth:	150	Range:	30W
Total Depth:	190	Latitude:	
Diameter:	4	Longitude:	
Documents:			
URL:			

Map Key	Direction	Distance (mi)	Distance (ft)	Elevation (ft)	DB
42	NW	0.23	1,238.81	69.97	WATER WELLS

Permit:	MO-C-74373-1	Station ID:	84731
Legacy No:	P199101401	Owner Name:	
Compliance No:	124020	Contractor License:	3006
Issue Date:	12/18/1990	Contractor Name:	Don Jones
Completion Date:	01/14/1991	Driller Name:	
Type of Work:	New Construction	County:	Escambia
Well Use:	Other	Section:	17
Static Wtr Lvl Ft:		Township:	2S
Casing Depth:	58	Range:	30W
Total Depth:	65	Latitude:	
Diameter:	4	Longitude:	
Documents:			
URL:			

Map Key	Direction	Distance (mi)	Distance (ft)	Elevation (ft)	DB
43	E	0.28	1,461.34	61.67	WATER WELLS

Permit:	LA-C-209180-1	Station ID:	224848
Legacy No:	P200701410	Owner Name:	
Compliance No:	251050	Contractor License:	3124
Issue Date:	02/12/2007	Contractor Name:	Charles M Ward
Completion Date:	02/15/2007	Driller Name:	
Type of Work:	New Construction	County:	Escambia
Well Use:	Irrigation - Landscape	Section:	26

Static Wtr Lvl Ft:	87	Township:	2S
Casing Depth:	145	Range:	30W
Total Depth:	165	Latitude:	302546.549
Diameter:	4	Longitude:	871328.961
Documents:			
URL:			

Map Key	Direction	Distance (mi)	Distance (ft)	Elevation (ft)	DB
44	E	0.29	1,545.67	63.49	WATER WELLS

Permit:	LA-C-173338-1	Station ID:	190085
Legacy No:	P200301497	Owner Name:	
Compliance No:	217266	Contractor License:	3108
Issue Date:	03/04/2003	Contractor Name:	Wesley Donaldson
Completion Date:	03/17/2003	Driller Name:	
Type of Work:	New Construction	County:	Escambia
Well Use:	Irrigation - Landscape	Section:	26
Static Wtr Lvl Ft:		Township:	2S
Casing Depth:	110	Range:	30W
Total Depth:	130	Latitude:	
Diameter:	4	Longitude:	
Documents:			
URL:			

Map Key	Direction	Distance (mi)	Distance (ft)	Elevation (ft)	DB
45	SE	0.26	1,359.92	70.34	WATER WELLS

Permit:	LA-C-225414-1	Station ID:	22301
Legacy No:	P200901588	Owner Name:	
Compliance No:	266375	Contractor License:	3153
Issue Date:	06/26/2009	Contractor Name:	Gerard Johnson
Completion Date:	06/30/2009	Driller Name:	
Type of Work:	New Construction	County:	Escambia
Well Use:	Irrigation - Landscape	Section:	27
Static Wtr Lvl Ft:	80	Township:	2S
Casing Depth:	130	Range:	30W
Total Depth:	150	Latitude:	302532.152
Diameter:	4	Longitude:	871333.914
Documents:			
URL:			

Map Key	Direction	Distance (mi)	Distance (ft)	Elevation (ft)	DB
46	N	0.25	1,330.17	71.29	WATER WELLS

Permit:	LA-C-194743-1	Station ID:	212247

Wells and Additional Sources Detail Report

Legacy No:	P200503674	Owner Name:	
Compliance No:	324128	Contractor License:	3108
Issue Date:	09/21/2005	Contractor Name:	Wesley Donaldson
Completion Date:	09/22/2005	Driller Name:	
Type of Work:	New Construction	County:	Escambia
Well Use:	Irrigation - Landscape	Section:	17
Static Wtr Lvl Ft:	39	Township:	2S
Casing Depth:	100	Range:	30W
Total Depth:	100	Latitude:	302608.593
Diameter:	2	Longitude:	871357.24
Documents:			
URL:			

Map Key	Direction	Distance (mi)	Distance (ft)	Elevation (ft)	DB
47	ESE	0.28	1,493.09	83.09	WATER WELLS

Permit:	LA-C-280266-1	Station ID:	190278
Legacy No:	P200301593	Owner Name:	
Compliance No:	318474	Contractor License:	3108
Issue Date:	03/14/2003	Contractor Name:	Wesley Donaldson
Completion Date:	03/19/2003	Driller Name:	
Type of Work:	New Construction	County:	Escambia
Well Use:	Irrigation - Landscape	Section:	28
Static Wtr Lvl Ft:	45	Township:	2S
Casing Depth:	100	Range:	30W
Total Depth:	120	Latitude:	
Diameter:	4	Longitude:	
Documents:			
URL:			

Map Key	Direction	Distance (mi)	Distance (ft)	Elevation (ft)	DB
48	W	0.30	1,602.30	65.96	WATER WELLS

Permit:	LA-C-76369-1	Station ID:	87377
Legacy No:	T199103523	Owner Name:	
Compliance No:	125899	Contractor License:	1874
Issue Date:	04/15/1991	Contractor Name:	Alvin Bradley
Completion Date:	06/11/1991	Driller Name:	
Type of Work:	New Construction	County:	Escambia
Well Use:	Irrigation - Landscape	Section:	2
Static Wtr Lvl Ft:	80	Township:	2S
Casing Depth:	140	Range:	30W
Total Depth:	160	Latitude:	302550
Diameter:	4	Longitude:	871420
Documents:			
URL:			

Wells and Additional Sources Detail Report

Map Key	Direction	Distance (mi)	Distance (ft)	Elevation (ft)	DB
49	W	0.31	1,616.60	64.02	WATER WELLS

Permit:	MO-C-120468-1	Station ID:	133687
Legacy No:	P199700653	Owner Name:	
Compliance No:	167433	Contractor License:	3041
Issue Date:	12/30/1996	Contractor Name:	Robert Baker, Jr.
Completion Date:	01/27/1997	Driller Name:	
Type of Work:	New Construction	County:	Escambia
Well Use:	Other	Section:	17
Static Wtr Lvl Ft:	30	Township:	2S
Casing Depth:	33	Range:	30W
Total Depth:	49	Latitude:	
Diameter:	2	Longitude:	
Documents:			
URL:			

Map Key	Direction	Distance (mi)	Distance (ft)	Elevation (ft)	DB
49	W	0.31	1,616.60	64.02	WATER WELLS

Permit:	MO-A-124535-1	Station ID:	137847
Legacy No:	P199702289	Owner Name:	
Compliance No:	326247	Contractor License:	3041
Issue Date:	05/20/1997	Contractor Name:	Robert Baker, Jr.
Completion Date:	05/21/1997	Driller Name:	
Type of Work:	Abandonment	County:	Escambia
Well Use:	Other	Section:	17
Static Wtr Lvl Ft:		Township:	2S
Casing Depth:		Range:	30W
Total Depth:	49	Latitude:	
Diameter:	2	Longitude:	
Documents:			
URL:			

Map Key	Direction	Distance (mi)	Distance (ft)	Elevation (ft)	DB
50	WSW	0.28	1,498.24	72.40	WATER WELLS

Permit:	LA-C-269527-1	Station ID:	66177
Legacy No:	T198802410	Owner Name:	
Compliance No:	307572	Contractor License:	2271
Issue Date:	02/22/1988	Contractor Name:	Vic C Wallace
Completion Date:	04/06/1988	Driller Name:	
Type of Work:	New Construction	County:	Escambia
Well Use:	Irrigation - Landscape	Section:	29

Static Wtr Lvl Ft:	70	Township:	2S
Casing Depth:	130	Range:	30W
Total Depth:	140	Latitude:	302540
Diameter:	4	Longitude:	871420
Documents:			
URL:			

Map Key	Direction	Distance (mi)	Distance (ft)	Elevation (ft)	DB
50	WSW	0.28	1,498.24	72.40	WATER WELLS

Permit:	LA-C-90663-1	Station ID:	102856
Legacy No:	T199304584	Owner Name:	
Compliance No:	139353	Contractor License:	2545
Issue Date:	05/19/1993	Contractor Name:	Clarence C Hinton, Jr.
Completion Date:	06/15/1993	Driller Name:	
Type of Work:	New Construction	County:	Escambia
Well Use:	Irrigation - Landscape	Section:	30
Static Wtr Lvl Ft:	60	Township:	2S
Casing Depth:	75	Range:	30W
Total Depth:	95	Latitude:	302540
Diameter:	4	Longitude:	871420
Documents:			
URL:			

Map Key	Direction	Distance (mi)	Distance (ft)	Elevation (ft)	DB
51	SE	0.30	1,569.65	79.40	WATER WELLS

Permit:	LA-C-173110-1	Station ID:	189170
Legacy No:	P200301414	Owner Name:	
Compliance No:	217051	Contractor License:	2271
Issue Date:	02/26/2003	Contractor Name:	Vic C Wallace
Completion Date:	05/21/2003	Driller Name:	
Type of Work:	New Construction	County:	Escambia
Well Use:	Irrigation - Landscape	Section:	30
Static Wtr Lvl Ft:	60	Township:	2S
Casing Depth:	130	Range:	30W
Total Depth:	140	Latitude:	
Diameter:	4	Longitude:	
Documents:			
URL:			

Map Key	Direction	Distance (mi)	Distance (ft)	Elevation (ft)	DB
52	WNW	0.33	1,760.22	63.52	WATER WELLS

Permit:	LA-C-71039-1	Station ID:	81293

Wells and Additional Sources Detail Report

Legacy No:	P199004544	Owner Name:	
Compliance No:	120879	Contractor License:	1874
Issue Date:	06/11/1990	Contractor Name:	Alvin Bradley
Completion Date:	07/10/1990	Driller Name:	
Type of Work:	New Construction	County:	Escambia
Well Use:	Irrigation - Landscape	Section:	48
Static Wtr Lvl Ft:	80	Township:	1S
Casing Depth:	100	Range:	30W
Total Depth:	120	Latitude:	302555
Diameter:	4	Longitude:	871420
Documents:			
URL:			

Map Key	Direction	Distance (mi)	Distance (ft)	Elevation (ft)	DB
53	SW	0.29	1,527.05	61.52	WATER WELLS

Permit:	LA-C-140966-1	Station ID:	155333
Legacy No:	P200000160	Owner Name:	
Compliance No:	186743	Contractor License:	3115
Issue Date:	10/15/1999	Contractor Name:	Byron Smoot
Completion Date:	01/27/2000	Driller Name:	
Type of Work:	New Construction	County:	Escambia
Well Use:	Irrigation - Landscape	Section:	28
Static Wtr Lvl Ft:	30	Township:	2S
Casing Depth:	50	Range:	30W
Total Depth:	75	Latitude:	
Diameter:	4	Longitude:	
Documents:			
URL:			

Map Key	Direction	Distance (mi)	Distance (ft)	Elevation (ft)	DB
54	SW	0.29	1,533.58	73.30	WATER WELLS

Permit:	LA-C-220550-1	Station ID:	239791
Legacy No:	P200802428	Owner Name:	
Compliance No:	261783	Contractor License:	3045
Issue Date:	07/08/2008	Contractor Name:	Gene McGowan
Completion Date:	07/10/2008	Driller Name:	
Type of Work:	New Construction	County:	Escambia
Well Use:	Irrigation - Landscape	Section:	30
Static Wtr Lvl Ft:	75	Township:	2S
Casing Depth:	0	Range:	30W
Total Depth:	100	Latitude:	302531.153
Diameter:	4	Longitude:	871416.565
Documents:			
URL:			

Wells and Additional Sources Detail Report

Map Key	Direction	Distance (mi)	Distance (ft)	Elevation (ft)	DB
55	SE	0.32	1,704.01	70.73	WATER WELLS

Permit:	LA-C-48382-1	Station ID:	57833
Legacy No:	T198703508	Owner Name:	
Compliance No:	99526	Contractor License:	1486
Issue Date:	03/03/1987	Contractor Name:	Mack H Beasley
Completion Date:	03/20/1987	Driller Name:	
Type of Work:	New Construction	County:	Escambia
Well Use:	Irrigation - Landscape	Section:	28
Static Wtr Lvl Ft:	50	Township:	2S
Casing Depth:	142	Range:	30W
Total Depth:	162	Latitude:	
Diameter:	4	Longitude:	
Documents:			
URL:			

Map Key	Direction	Distance (mi)	Distance (ft)	Elevation (ft)	DB
56	WSW	0.32	1,675.22	77.83	WATER WELLS

Permit:	LA-C-221790-1	Station ID:	21355
Legacy No:	P200900129	Owner Name:	
Compliance No:	262952	Contractor License:	3197
Issue Date:	10/22/2008	Contractor Name:	Matthew McGowan
Completion Date:	10/24/2008	Driller Name:	
Type of Work:	New Construction	County:	Escambia
Well Use:	Irrigation - Landscape	Section:	30
Static Wtr Lvl Ft:	40	Township:	2S
Casing Depth:	80	Range:	30W
Total Depth:	100	Latitude:	302535.943
Diameter:	4	Longitude:	871421.25
Documents:			
URL:			

Map Key	Direction	Distance (mi)	Distance (ft)	Elevation (ft)	DB
57	E	0.37	1,949.67	68.91	WATER WELLS

Permit:	LA-C-32450-1	Station ID:	41382
Legacy No:	T198402759	Owner Name:	
Compliance No:	84521	Contractor License:	2441
Issue Date:	06/07/1984	Contractor Name:	Richard Burgess
Completion Date:	07/16/1984	Driller Name:	
Type of Work:	New Construction	County:	Escambia
Well Use:	Irrigation - Landscape	Section:	27

Static Wtr Lvl Ft:	45	Township:	2S
Casing Depth:	52	Range:	30W
Total Depth:	62	Latitude:	
Diameter:	4	Longitude:	
Documents:			
URL:			

Map Key	Direction	Distance (mi)	Distance (ft)	Elevation (ft)	DB
58	WSW	0.34	1,788.94	69.21	WATER WELLS

Permit:	LA-C-234436-1	Station ID:	246367
Legacy No:	W201104149	Owner Name:	
Compliance No:	274864	Contractor License:	3124
Issue Date:	07/08/2011	Contractor Name:	Charles M Ward
Completion Date:	07/11/2011	Driller Name:	Charles M. Ward
Type of Work:	New Construction	County:	Escambia
Well Use:	Irrigation - Landscape	Section:	30
Static Wtr Lvl Ft:	50	Township:	2S
Casing Depth:	100	Range:	30W
Total Depth:	120	Latitude:	
Diameter:	4	Longitude:	
Documents:			
URL:			

Map Key	Direction	Distance (mi)	Distance (ft)	Elevation (ft)	DB
59	NNE	0.32	1,699.86	61.49	WATER WELLS

Permit:	MO-C-164073-1	Station ID:	179563
Legacy No:	P200201754	Owner Name:	
Compliance No:	208524	Contractor License:	2343
Issue Date:	02/26/2002	Contractor Name:	Don C Crutchfield
Completion Date:	03/05/2002	Driller Name:	
Type of Work:	New Construction	County:	Escambia
Well Use:	Other	Section:	18
Static Wtr Lvl Ft:	38	Township:	2S
Casing Depth:	38	Range:	30W
Total Depth:	45	Latitude:	
Diameter:	2	Longitude:	
Documents:			
URL:			

Map Key	Direction	Distance (mi)	Distance (ft)	Elevation (ft)	DB
60	NE	0.34	1,793.70	51.71	WATER WELLS

Permit:	RI-C-88056-1	Station ID:	9185

Wells and Additional Sources Detail Report

Legacy No:	P199301817	Owner Name:	
Compliance No:	136900	Contractor License:	2436
Issue Date:	01/07/1993	Contractor Name:	Jim Calhoun
Completion Date:	01/15/1993	Driller Name:	
Type of Work:	New Construction	County:	Escambia
Well Use:	Irrigation - Recreation Area	Section:	17
Static Wtr Lvl Ft:	23	Township:	2S
Casing Depth:	100	Range:	30W
Total Depth:	201	Latitude:	302607.33
Diameter:	10	Longitude:	871333.35
Documents:			
URL:			

Map Key	Direction	Distance (mi)	Distance (ft)	Elevation (ft)	DB
60	NE	0.34	1,793.70	51.71	WATER WELLS

Permit:	RI-C-88056-1	Station ID:	2601
Legacy No:	P199301817	Owner Name:	
Compliance No:	136900	Contractor License:	2436
Issue Date:	01/07/1993	Contractor Name:	Jim Calhoun
Completion Date:	01/15/1993	Driller Name:	
Type of Work:	New Construction	County:	Escambia
Well Use:	Irrigation - Recreation Area	Section:	17
Static Wtr Lvl Ft:	23	Township:	2S
Casing Depth:	100	Range:	30W
Total Depth:	201	Latitude:	302607.33
Diameter:	10	Longitude:	871333.35
Documents:			
URL:			

Map Key	Direction	Distance (mi)	Distance (ft)	Elevation (ft)	DB
60	NE	0.34	1,793.70	51.71	WATER WELLS

Permit:	RI-C-88056-1	Station ID:	13314
Legacy No:	P199301817	Owner Name:	
Compliance No:	136900	Contractor License:	2436
Issue Date:	01/07/1993	Contractor Name:	Jim Calhoun
Completion Date:	01/15/1993	Driller Name:	
Type of Work:	New Construction	County:	Escambia
Well Use:	Irrigation - Recreation Area	Section:	17
Static Wtr Lvl Ft:	23	Township:	2S
Casing Depth:	100	Range:	30W
Total Depth:	201	Latitude:	302607.33
Diameter:	10	Longitude:	871333.35
Documents:			
URL:			

Wells and Additional Sources Detail Report

Map Key	Direction	Distance (mi)	Distance (ft)	Elevation (ft)	DB
61	W	0.37	1,973.29	65.30	WATER WELLS

Permit:	MO-C-209979-1	Station ID:	227909
Legacy No:	T200701692	Owner Name:	
Compliance No:	251804	Contractor License:	3161
Issue Date:	04/11/2007	Contractor Name:	Rodney Ethridge
Completion Date:	04/26/2007	Driller Name:	
Type of Work:	New Construction	County:	Escambia
Well Use:	Other	Section:	30
Static Wtr Lvl Ft:		Township:	2S
Casing Depth:	65	Range:	30W
Total Depth:	75	Latitude:	302544.926
Diameter:	0	Longitude:	871425.043
Documents:			
URL:			

Map Key	Direction	Distance (mi)	Distance (ft)	Elevation (ft)	DB
61	W	0.37	1,973.29	65.30	WATER WELLS

Permit:	MO-C-209981-1	Station ID:	227912
Legacy No:	T200701693	Owner Name:	
Compliance No:	251806	Contractor License:	3161
Issue Date:	04/11/2007	Contractor Name:	Rodney Ethridge
Completion Date:	04/26/2007	Driller Name:	
Type of Work:	New Construction	County:	Escambia
Well Use:	Other	Section:	30
Static Wtr Lvl Ft:		Township:	2S
Casing Depth:	65	Range:	30W
Total Depth:	75	Latitude:	302544.926
Diameter:	0	Longitude:	871425.043
Documents:			
URL:			

Map Key	Direction	Distance (mi)	Distance (ft)	Elevation (ft)	DB
61	W	0.37	1,973.29	65.30	WATER WELLS

Permit:	MO-C-209976-1	Station ID:	227906
Legacy No:	T200701691	Owner Name:	
Compliance No:	251801	Contractor License:	3161
Issue Date:	04/11/2007	Contractor Name:	Rodney Ethridge
Completion Date:	04/26/2007	Driller Name:	
Type of Work:	New Construction	County:	Escambia
Well Use:	Other	Section:	30

Static Wtr Lvl Ft:		Township:	2S
Casing Depth:	65	Range:	30W
Total Depth:	75	Latitude:	302544.926
Diameter:	0	Longitude:	871425.043
Documents:			
URL:			

Map Key	Direction	Distance (mi)	Distance (ft)	Elevation (ft)	DB
62	SSW	0.38	2,014.56	68.87	WATER WELLS

Permit:	MO-C-274450-1	Station ID:	160417
Legacy No:	P200002131	Owner Name:	
Compliance No:	312437	Contractor License:	3120
Issue Date:	04/28/2000	Contractor Name:	Daniel Palmer
Completion Date:	07/27/2000	Driller Name:	
Type of Work:	New Construction	County:	Escambia
Well Use:	Other	Section:	28
Static Wtr Lvl Ft:		Township:	2S
Casing Depth:		Range:	30W
Total Depth:		Latitude:	
Diameter:	2	Longitude:	
Documents:			
URL:			

Map Key	Direction	Distance (mi)	Distance (ft)	Elevation (ft)	DB
62	SSW	0.38	2,014.56	68.87	WATER WELLS

Permit:	MO-C-146409-1	Station ID:	160453
Legacy No:	P200002132	Owner Name:	
Compliance No:	191881	Contractor License:	3120
Issue Date:	04/28/2000	Contractor Name:	Daniel Palmer
Completion Date:	07/27/2000	Driller Name:	
Type of Work:	New Construction	County:	Escambia
Well Use:	Other	Section:	28
Static Wtr Lvl Ft:		Township:	2S
Casing Depth:		Range:	30W
Total Depth:		Latitude:	
Diameter:	2	Longitude:	
Documents:			
URL:			

Map Key	Direction	Distance (mi)	Distance (ft)	Elevation (ft)	DB
63	N	0.37	1,960.11	80.11	WATER WELLS

Permit:	MO-A-193456-1	Station ID:	209128

Wells and Additional Sources Detail Report

Legacy No:	P200502985	Owner Name:	
Compliance No:	236231	Contractor License:	2343
Issue Date:	07/20/2005	Contractor Name:	Don C Crutchfield
Completion Date:	07/22/2005	Driller Name:	
Type of Work:	Abandonment	County:	Escambia
Well Use:	Other	Section:	18
Static Wtr Lvl Ft:	47	Township:	2S
Casing Depth:	43	Range:	30W
Total Depth:	58	Latitude:	
Diameter:	2	Longitude:	
Documents:			
URL:			

Map Key	Direction	Distance (mi)	Distance (ft)	Elevation (ft)	DB
63	N	0.37	1,960.11	80.11	WATER WELLS

Permit:	MO-A-193450-1	Station ID:	208963
Legacy No:	P200502982	Owner Name:	
Compliance No:	236225	Contractor License:	2343
Issue Date:	07/20/2005	Contractor Name:	Don C Crutchfield
Completion Date:	07/22/2005	Driller Name:	
Type of Work:	Abandonment	County:	Escambia
Well Use:	Other	Section:	18
Static Wtr Lvl Ft:	47	Township:	2S
Casing Depth:	42	Range:	30W
Total Depth:	57	Latitude:	
Diameter:	2	Longitude:	
Documents:			
URL:			

Map Key	Direction	Distance (mi)	Distance (ft)	Elevation (ft)	DB
63	N	0.37	1,960.11	80.11	WATER WELLS

Permit:	MO-A-193452-1	Station ID:	208965
Legacy No:	P200502983	Owner Name:	
Compliance No:	236227	Contractor License:	2343
Issue Date:	07/20/2005	Contractor Name:	Don C Crutchfield
Completion Date:	07/22/2005	Driller Name:	
Type of Work:	Abandonment	County:	Escambia
Well Use:	Other	Section:	18
Static Wtr Lvl Ft:	47	Township:	2S
Casing Depth:	41	Range:	30W
Total Depth:	56	Latitude:	
Diameter:	2	Longitude:	
Documents:			
URL:			

Wells and Additional Sources Detail Report

Map Key	Direction	Distance (mi)	Distance (ft)	Elevation (ft)	DB
63	N	0.37	1,960.11	80.11	WATER WELLS

Permit:	MO-C-184645-1	Station ID:	201942
Legacy No:	P200403047	Owner Name:	
Compliance No:	227927	Contractor License:	2457
Issue Date:	06/18/2004	Contractor Name:	Mark Kelly
Completion Date:	09/27/2004	Driller Name:	
Type of Work:	New Construction	County:	Escambia
Well Use:	Other	Section:	17
Static Wtr Lvl Ft:		Township:	2S
Casing Depth:	53	Range:	30W
Total Depth:	58	Latitude:	
Diameter:	2	Longitude:	
Documents:			
URL:			

Map Key	Direction	Distance (mi)	Distance (ft)	Elevation (ft)	DB
63	N	0.37	1,960.11	80.11	WATER WELLS

Permit:	MO-A-274532-1	Station ID:	208961
Legacy No:	P200502981	Owner Name:	
Compliance No:	312519	Contractor License:	2343
Issue Date:	07/20/2005	Contractor Name:	Don C Crutchfield
Completion Date:	07/22/2005	Driller Name:	
Type of Work:	Abandonment	County:	Escambia
Well Use:	Other	Section:	18
Static Wtr Lvl Ft:	47	Township:	2S
Casing Depth:	44	Range:	30W
Total Depth:	59	Latitude:	
Diameter:	2	Longitude:	
Documents:			
URL:			

Map Key	Direction	Distance (mi)	Distance (ft)	Elevation (ft)	DB
63	N	0.37	1,960.11	80.11	WATER WELLS

Permit:	MO-C-184646-1	Station ID:	201943
Legacy No:	P200403048	Owner Name:	
Compliance No:	227928	Contractor License:	2457
Issue Date:	06/18/2004	Contractor Name:	Mark Kelly
Completion Date:	09/27/2004	Driller Name:	
Type of Work:	New Construction	County:	Escambia
Well Use:	Other	Section:	17

Static Wtr Lvl Ft:		Township:	2S
Casing Depth:	40	Range:	30W
Total Depth:	57	Latitude:	
Diameter:	2	Longitude:	
Documents:			
URL:			

Map Key	Direction	Distance (mi)	Distance (ft)	Elevation (ft)	DB
63	N	0.37	1,960.11	80.11	WATER WELLS

Permit:	MO-C-184642-1	Station ID:	201939
Legacy No:	P200403044	Owner Name:	
Compliance No:	227924	Contractor License:	2457
Issue Date:	06/18/2004	Contractor Name:	Mark Kelly
Completion Date:	09/27/2004	Driller Name:	
Type of Work:	New Construction	County:	Escambia
Well Use:	Other	Section:	17
Static Wtr Lvl Ft:		Township:	2S
Casing Depth:	41	Range:	30W
Total Depth:	56	Latitude:	
Diameter:	2	Longitude:	
Documents:			
URL:			

Map Key	Direction	Distance (mi)	Distance (ft)	Elevation (ft)	DB
63	N	0.37	1,960.11	80.11	WATER WELLS

Permit:	MO-C-184643-1	Station ID:	201940
Legacy No:	P200403045	Owner Name:	
Compliance No:	227925	Contractor License:	2457
Issue Date:	06/18/2004	Contractor Name:	Mark Kelly
Completion Date:	09/27/2004	Driller Name:	
Type of Work:	New Construction	County:	Escambia
Well Use:	Other	Section:	17
Static Wtr Lvl Ft:		Township:	2S
Casing Depth:	42	Range:	30W
Total Depth:	57	Latitude:	
Diameter:	2	Longitude:	
Documents:			
URL:			

Map Key	Direction	Distance (mi)	Distance (ft)	Elevation (ft)	DB
63	N	0.37	1,960.11	80.11	WATER WELLS

Permit:	MO-C-184644-1	Station ID:	201941

Wells and Additional Sources Detail Report

Legacy No:	P200403046	Owner Name:	
Compliance No:	227926	Contractor License:	2457
Issue Date:	06/18/2004	Contractor Name:	Mark Kelly
Completion Date:	09/27/2004	Driller Name:	
Type of Work:	New Construction	County:	Escambia
Well Use:	Other	Section:	17
Static Wtr Lvl Ft:		Township:	2S
Casing Depth:	42	Range:	30W
Total Depth:	57	Latitude:	
Diameter:	2	Longitude:	
Documents:			
URL:			

Map Key	Direction	Distance (mi)	Distance (ft)	Elevation (ft)	DB
63	N	0.37	1,960.11	80.11	WATER WELLS

Permit:	MO-A-193447-1	Station ID:	208959
Legacy No:	P200502980	Owner Name:	
Compliance No:	324053	Contractor License:	2343
Issue Date:	07/20/2005	Contractor Name:	Don C Crutchfield
Completion Date:	07/22/2005	Driller Name:	
Type of Work:	Abandonment	County:	Escambia
Well Use:	Other	Section:	18
Static Wtr Lvl Ft:	47	Township:	2S
Casing Depth:	75	Range:	30W
Total Depth:	80	Latitude:	
Diameter:	2	Longitude:	
Documents:			
URL:			

Map Key	Direction	Distance (mi)	Distance (ft)	Elevation (ft)	DB
63	N	0.37	1,960.11	80.11	WATER WELLS

Permit:	MO-A-193454-1	Station ID:	209126
Legacy No:	P200502984	Owner Name:	
Compliance No:	236229	Contractor License:	2343
Issue Date:	07/20/2005	Contractor Name:	Don C Crutchfield
Completion Date:	07/22/2005	Driller Name:	
Type of Work:	Abandonment	County:	Escambia
Well Use:	Other	Section:	18
Static Wtr Lvl Ft:	47	Township:	2S
Casing Depth:	39	Range:	30W
Total Depth:	54	Latitude:	
Diameter:	2	Longitude:	
Documents:			
URL:			

Wells and Additional Sources Detail Report

Map Key	Direction	Distance (mi)	Distance (ft)	Elevation (ft)	DB
63	N	0.37	1,960.11	80.11	WATER WELLS

Permit:	MO-C-184641-1	Station ID:	201938
Legacy No:	P200403043	Owner Name:	
Compliance No:	227923	Contractor License:	2457
Issue Date:	06/18/2004	Contractor Name:	Mark Kelly
Completion Date:	09/27/2004	Driller Name:	
Type of Work:	New Construction	County:	Escambia
Well Use:	Other	Section:	17
Static Wtr Lvl Ft:		Township:	2S
Casing Depth:	41	Range:	30W
Total Depth:	56	Latitude:	
Diameter:	2	Longitude:	
Documents:			
URL:			

Map Key	Direction	Distance (mi)	Distance (ft)	Elevation (ft)	DB
64	W	0.41	2,168.97	65.06	WATER WELLS

Permit:	MO-C-251494-1	Station ID:	264178
Legacy No:	W201502226	Owner Name:	
Compliance No:	290738	Contractor License:	3175
Issue Date:	04/13/2015	Contractor Name:	Matt McConnell
Completion Date:	04/16/2015	Driller Name:	William Dunlap
Type of Work:	New Construction	County:	Escambia
Well Use:	Other	Section:	17
Static Wtr Lvl Ft:		Township:	2S
Casing Depth:	30	Range:	30W
Total Depth:	40	Latitude:	
Diameter:	2	Longitude:	
Documents:			
URL:			

Map Key	Direction	Distance (mi)	Distance (ft)	Elevation (ft)	DB
65	W	0.41	2,138.57	64.67	WATER WELLS

Permit:	MO-A-86349-1	Station ID:	97830
Legacy No:	P199300004	Owner Name:	
Compliance No:	135296	Contractor License:	3041
Issue Date:	10/01/1992	Contractor Name:	Robert Baker, Jr.
Completion Date:	11/16/1992	Driller Name:	
Type of Work:	Abandonment	County:	Escambia
Well Use:	Other	Section:	31

Static Wtr Lvl Ft:	6	Township:	2S
Casing Depth:	4	Range:	30W
Total Depth:	14	Latitude:	
Diameter:	2	Longitude:	
Documents:			
URL:			

Map Key	Direction	Distance (mi)	Distance (ft)	Elevation (ft)	DB
65	W	0.41	2,138.57	64.67	WATER WELLS

Permit:	MO-C-155579-1	Station ID:	170557
Legacy No:	P200102366	Owner Name:	
Compliance No:	200520	Contractor License:	3120
Issue Date:	03/29/2001	Contractor Name:	Daniel Palmer
Completion Date:	09/24/2001	Driller Name:	
Type of Work:	New Construction	County:	Escambia
Well Use:	Other	Section:	30
Static Wtr Lvl Ft:		Township:	2S
Casing Depth:		Range:	30W
Total Depth:		Latitude:	
Diameter:	2	Longitude:	
Documents:			
URL:			

Map Key	Direction	Distance (mi)	Distance (ft)	Elevation (ft)	DB
65	W	0.41	2,138.57	64.67	WATER WELLS

Permit:	MO-C-85547-1	Station ID:	96909
Legacy No:	P199206388	Owner Name:	
Compliance No:	134542	Contractor License:	3041
Issue Date:	08/18/1992	Contractor Name:	Robert Baker, Jr.
Completion Date:	09/01/1992	Driller Name:	
Type of Work:	New Construction	County:	Escambia
Well Use:	Other	Section:	31
Static Wtr Lvl Ft:	40	Township:	2S
Casing Depth:	33	Range:	30W
Total Depth:	48	Latitude:	
Diameter:	2	Longitude:	
Documents:			
URL:			

Map Key	Direction	Distance (mi)	Distance (ft)	Elevation (ft)	DB
65	W	0.41	2,138.57	64.67	WATER WELLS

Permit:	MO-C-92225-1	Station ID:	104550

Wells and Additional Sources Detail Report

Legacy No:	P199306244	Owner Name:	
Compliance No:	140825	Contractor License:	2343
Issue Date:	07/20/1993	Contractor Name:	Don C Crutchfield
Completion Date:	07/28/1993	Driller Name:	
Type of Work:	New Construction	County:	Escambia
Well Use:	Other	Section:	31
Static Wtr Lvl Ft:	5	Township:	2S
Casing Depth:	3	Range:	30W
Total Depth:	13	Latitude:	
Diameter:	2	Longitude:	
Documents:			
URL:			

Map Key	Direction	Distance (mi)	Distance (ft)	Elevation (ft)	DB
65	W	0.41	2,138.57	64.67	WATER WELLS

Permit:	MO-C-164853-1	Station ID:	180595
Legacy No:	P200202130	Owner Name:	
Compliance No:	209261	Contractor License:	3146
Issue Date:	03/22/2002	Contractor Name:	Daren J Bracey
Completion Date:	06/11/2002	Driller Name:	
Type of Work:	New Construction	County:	Escambia
Well Use:	Other	Section:	31
Static Wtr Lvl Ft:	2.43	Township:	2S
Casing Depth:	2	Range:	30W
Total Depth:	12	Latitude:	
Diameter:	2	Longitude:	
Documents:			
URL:			

Map Key	Direction	Distance (mi)	Distance (ft)	Elevation (ft)	DB
65	W	0.41	2,138.57	64.67	WATER WELLS

Permit:	MO-C-106030-1	Station ID:	119098
Legacy No:	P199501276	Owner Name:	
Compliance No:	153825	Contractor License:	2343
Issue Date:	02/09/1995	Contractor Name:	Don C Crutchfield
Completion Date:	02/22/1995	Driller Name:	
Type of Work:	New Construction	County:	Escambia
Well Use:	Other	Section:	31
Static Wtr Lvl Ft:	5	Township:	2S
Casing Depth:	2	Range:	29W
Total Depth:	12	Latitude:	
Diameter:	2	Longitude:	
Documents:			
URL:			

Wells and Additional Sources Detail Report

Map Key	Direction	Distance (mi)	Distance (ft)	Elevation (ft)	DB
65	W	0.41	2,138.57	64.67	WATER WELLS

Permit:	MO-C-85546-1	Station ID:	96908
Legacy No:	P199206387	Owner Name:	
Compliance No:	134541	Contractor License:	3041
Issue Date:	08/18/1992	Contractor Name:	Robert Baker, Jr.
Completion Date:	09/01/1992	Driller Name:	
Type of Work:	New Construction	County:	Escambia
Well Use:	Other	Section:	31
Static Wtr Lvl Ft:	7	Township:	2S
Casing Depth:	4	Range:	30W
Total Depth:	14	Latitude:	
Diameter:	2	Longitude:	
Documents:			
URL:			

Map Key	Direction	Distance (mi)	Distance (ft)	Elevation (ft)	DB
65	W	0.41	2,138.57	64.67	WATER WELLS

Permit:	MO-C-92224-1	Station ID:	104549
Legacy No:	P199306243	Owner Name:	
Compliance No:	140824	Contractor License:	2343
Issue Date:	07/20/1993	Contractor Name:	Don C Crutchfield
Completion Date:	07/28/1993	Driller Name:	
Type of Work:	New Construction	County:	Escambia
Well Use:	Other	Section:	31
Static Wtr Lvl Ft:	5	Township:	2S
Casing Depth:	3	Range:	30W
Total Depth:	13	Latitude:	
Diameter:	2	Longitude:	
Documents:			
URL:			

Map Key	Direction	Distance (mi)	Distance (ft)	Elevation (ft)	DB
65	W	0.41	2,138.57	64.67	WATER WELLS

Permit:	MO-C-92222-1	Station ID:	104547
Legacy No:	P199306241	Owner Name:	
Compliance No:	140822	Contractor License:	2343
Issue Date:	07/20/1993	Contractor Name:	Don C Crutchfield
Completion Date:	07/28/1993	Driller Name:	
Type of Work:	New Construction	County:	Escambia
Well Use:	Other	Section:	31

Static Wtr Lvl Ft:	5	Township:	2S
Casing Depth:	3	Range:	30W
Total Depth:	13	Latitude:	
Diameter:	2	Longitude:	
Documents:			
URL:			

Map Key	Direction	Distance (mi)	Distance (ft)	Elevation (ft)	DB
65	W	0.41	2,138.57	64.67	WATER WELLS

Permit:	LA-C-249711-1	Station ID:	263235
Legacy No:	W201500418	Owner Name:	
Compliance No:	289072	Contractor License:	3232
Issue Date:	11/04/2014	Contractor Name:	Thomas K Mason
Completion Date:	11/05/2014	Driller Name:	Thomas Mason
Type of Work:	New Construction	County:	Escambia
Well Use:	Irrigation - Landscape	Section:	30
Static Wtr Lvl Ft:		Township:	2S
Casing Depth:	100	Range:	30W
Total Depth:	120	Latitude:	
Diameter:	4	Longitude:	
Documents:			
URL:			

Map Key	Direction	Distance (mi)	Distance (ft)	Elevation (ft)	DB
65	W	0.41	2,138.57	64.67	WATER WELLS

Permit:	MO-A-116262-1	Station ID:	129625
Legacy No:	P199601632	Owner Name:	
Compliance No:	163469	Contractor License:	2343
Issue Date:	05/01/1996	Contractor Name:	Don C Crutchfield
Completion Date:	02/01/1996	Driller Name:	
Type of Work:	Abandonment	County:	Escambia
Well Use:	Other	Section:	30
Static Wtr Lvl Ft:	2	Township:	2S
Casing Depth:	2	Range:	30W
Total Depth:	12	Latitude:	
Diameter:	2	Longitude:	
Documents:			
URL:			

Map Key	Direction	Distance (mi)	Distance (ft)	Elevation (ft)	DB
65	W	0.41	2,138.57	64.67	WATER WELLS

Permit:	MO-C-92226-1	Station ID:	104551

Wells and Additional Sources Detail Report

Legacy No:	P199306245	Owner Name:	
Compliance No:	140826	Contractor License:	2343
Issue Date:	07/20/1993	Contractor Name:	Don C Crutchfield
Completion Date:	07/28/1993	Driller Name:	
Type of Work:	New Construction	County:	Escambia
Well Use:	Other	Section:	31
Static Wtr Lvl Ft:	5	Township:	2S
Casing Depth:	3	Range:	30W
Total Depth:	13	Latitude:	
Diameter:	2	Longitude:	
Documents:			
URL:			

Map Key	Direction	Distance (mi)	Distance (ft)	Elevation (ft)	DB
65	W	0.41	2,138.57	64.67	WATER WELLS

Permit:	MO-C-257760-1	Station ID:	269051
Legacy No:	W201604378	Owner Name:	
Compliance No:	296551	Contractor License:	2613
Issue Date:	08/01/2016	Contractor Name:	Gregory W Campbell
Completion Date:	08/08/2016	Driller Name:	Ariel Torres
Type of Work:	New Construction	County:	Escambia
Well Use:	Other	Section:	30
Static Wtr Lvl Ft:	33	Township:	2S
Casing Depth:	25	Range:	30W
Total Depth:	45	Latitude:	
Diameter:	2	Longitude:	
Documents:			
URL:			

Map Key	Direction	Distance (mi)	Distance (ft)	Elevation (ft)	DB
65	W	0.41	2,138.57	64.67	WATER WELLS

Permit:	MO-C-85545-1	Station ID:	96907
Legacy No:	P199206386	Owner Name:	
Compliance No:	134540	Contractor License:	3041
Issue Date:	08/18/1992	Contractor Name:	Robert Baker, Jr.
Completion Date:	09/01/1992	Driller Name:	
Type of Work:	New Construction	County:	Escambia
Well Use:	Other	Section:	31
Static Wtr Lvl Ft:	7	Township:	2S
Casing Depth:	3	Range:	30W
Total Depth:	13	Latitude:	
Diameter:	2	Longitude:	
Documents:			
URL:			

Wells and Additional Sources Detail Report

Map Key	Direction	Distance (mi)	Distance (ft)	Elevation (ft)	DB
65	W	0.41	2,138.57	64.67	WATER WELLS

Permit:	MO-C-86348-1	Station ID:	97829
Legacy No:	P199300003	Owner Name:	
Compliance No:	135295	Contractor License:	3041
Issue Date:	10/01/1992	Contractor Name:	Robert Baker, Jr.
Completion Date:	11/16/1992	Driller Name:	
Type of Work:	New Construction	County:	Escambia
Well Use:	Other	Section:	31
Static Wtr Lvl Ft:	6	Township:	2S
Casing Depth:	4	Range:	30W
Total Depth:	14	Latitude:	
Diameter:	2	Longitude:	
Documents:			
URL:			

Map Key	Direction	Distance (mi)	Distance (ft)	Elevation (ft)	DB
65	W	0.41	2,138.57	64.67	WATER WELLS

Permit:	MO-C-86347-1	Station ID:	97828
Legacy No:	P199300002	Owner Name:	
Compliance No:	135294	Contractor License:	3041
Issue Date:	10/01/1992	Contractor Name:	Robert Baker, Jr.
Completion Date:	11/16/1992	Driller Name:	
Type of Work:	New Construction	County:	Escambia
Well Use:	Other	Section:	31
Static Wtr Lvl Ft:	6	Township:	2S
Casing Depth:	4	Range:	30W
Total Depth:	14	Latitude:	
Diameter:	2	Longitude:	
Documents:			
URL:			

Map Key	Direction	Distance (mi)	Distance (ft)	Elevation (ft)	DB
65	W	0.41	2,138.57	64.67	WATER WELLS

Permit:	MO-C-92223-1	Station ID:	104548
Legacy No:	P199306242	Owner Name:	
Compliance No:	140823	Contractor License:	2343
Issue Date:	07/20/1993	Contractor Name:	Don C Crutchfield
Completion Date:	07/28/1993	Driller Name:	
Type of Work:	New Construction	County:	Escambia
Well Use:	Other	Section:	31

Static Wtr Lvl Ft:	5	Township:	2S
Casing Depth:	3	Range:	30W
Total Depth:	13	Latitude:	
Diameter:	2	Longitude:	
Documents:			
URL:			

Map Key	Direction	Distance (mi)	Distance (ft)	Elevation (ft)	DB
65	W	0.41	2,138.57	64.67	WATER WELLS

Permit:	MO-C-94235-1	Station ID:	105704
Legacy No:	P199400454	Owner Name:	
Compliance No:	142720	Contractor License:	2343
Issue Date:	10/19/1993	Contractor Name:	Don C Crutchfield
Completion Date:	10/29/1993	Driller Name:	
Type of Work:	New Construction	County:	Escambia
Well Use:	Other	Section:	31
Static Wtr Lvl Ft:	39	Township:	2S
Casing Depth:	31	Range:	30W
Total Depth:	46	Latitude:	
Diameter:	2	Longitude:	
Documents:			
URL:			

Map Key	Direction	Distance (mi)	Distance (ft)	Elevation (ft)	DB
66	W	0.41	2,180.97	64.57	WATER WELLS

Permit:	MO-A-223462-1	Station ID:	26793
Legacy No:	P200900720	Owner Name:	
Compliance No:	264532	Contractor License:	3199
Issue Date:	02/11/2009	Contractor Name:	John Matthews
Completion Date:	02/12/2009	Driller Name:	
Type of Work:	Abandonment	County:	Escambia
Well Use:	Other	Section:	17
Static Wtr Lvl Ft:		Township:	2S
Casing Depth:	15	Range:	30W
Total Depth:	15	Latitude:	
Diameter:	1	Longitude:	
Documents:			
URL:			

Map Key	Direction	Distance (mi)	Distance (ft)	Elevation (ft)	DB
66	W	0.41	2,180.97	64.57	WATER WELLS

Permit:	MO-A-223465-1	Station ID:	26796

Wells and Additional Sources Detail Report

Legacy No:	P200900721	Owner Name:	
Compliance No:	264535	Contractor License:	3199
Issue Date:	02/11/2009	Contractor Name:	John Matthews
Completion Date:	02/12/2009	Driller Name:	
Type of Work:	Abandonment	County:	Escambia
Well Use:	Other	Section:	17
Static Wtr Lvl Ft:		Township:	2S
Casing Depth:	15	Range:	30W
Total Depth:	15	Latitude:	
Diameter:	1	Longitude:	
Documents:			
URL:			

Map Key	Direction	Distance (mi)	Distance (ft)	Elevation (ft)	DB
66	W	0.41	2,180.97	64.57	WATER WELLS

Permit:	MO-A-223468-1	Station ID:	26825
Legacy No:	P200900722	Owner Name:	
Compliance No:	264537	Contractor License:	3199
Issue Date:	02/11/2009	Contractor Name:	John Matthews
Completion Date:	02/12/2009	Driller Name:	
Type of Work:	Abandonment	County:	Escambia
Well Use:	Other	Section:	17
Static Wtr Lvl Ft:		Township:	2S
Casing Depth:	44	Range:	30W
Total Depth:	44	Latitude:	
Diameter:	1	Longitude:	
Documents:			
URL:			

Map Key	Direction	Distance (mi)	Distance (ft)	Elevation (ft)	DB
66	W	0.41	2,180.97	64.57	WATER WELLS

Permit:	MO-C-223453-1	Station ID:	26756
Legacy No:	P200900717	Owner Name:	
Compliance No:	264523	Contractor License:	3199
Issue Date:	02/11/2009	Contractor Name:	John Matthews
Completion Date:	02/12/2009	Driller Name:	
Type of Work:	New Construction	County:	Escambia
Well Use:	Other	Section:	17
Static Wtr Lvl Ft:	10	Township:	2S
Casing Depth:	5	Range:	30W
Total Depth:	15	Latitude:	
Diameter:	1	Longitude:	
Documents:			
URL:			

Wells and Additional Sources Detail Report

Map Key	Direction	Distance (mi)	Distance (ft)	Elevation (ft)	DB
66	W	0.41	2,180.97	64.57	WATER WELLS

Permit:	MO-A-223471-1	Station ID:	26828
Legacy No:	P200900723	Owner Name:	
Compliance No:	264540	Contractor License:	3199
Issue Date:	02/11/2009	Contractor Name:	John Matthews
Completion Date:	02/12/2009	Driller Name:	
Type of Work:	Abandonment	County:	Escambia
Well Use:	Other	Section:	17
Static Wtr Lvl Ft:		Township:	2S
Casing Depth:	44	Range:	30W
Total Depth:	44	Latitude:	
Diameter:	1	Longitude:	
Documents:			
URL:			

Map Key	Direction	Distance (mi)	Distance (ft)	Elevation (ft)	DB
66	W	0.41	2,180.97	64.57	WATER WELLS

Permit:	MO-C-223456-1	Station ID:	26759
Legacy No:	P200900718	Owner Name:	
Compliance No:	264526	Contractor License:	3199
Issue Date:	02/11/2009	Contractor Name:	John Matthews
Completion Date:	02/12/2009	Driller Name:	
Type of Work:	New Construction	County:	Escambia
Well Use:	Other	Section:	17
Static Wtr Lvl Ft:	40	Township:	2S
Casing Depth:	40	Range:	30W
Total Depth:	44	Latitude:	
Diameter:	1	Longitude:	
Documents:			
URL:			

Map Key	Direction	Distance (mi)	Distance (ft)	Elevation (ft)	DB
66	W	0.41	2,180.97	64.57	WATER WELLS

Permit:	MO-C-281777-1	Station ID:	26726
Legacy No:	P200900716	Owner Name:	
Compliance No:	320127	Contractor License:	3199
Issue Date:	02/11/2009	Contractor Name:	John Matthews
Completion Date:	02/12/2009	Driller Name:	
Type of Work:	New Construction	County:	Escambia
Well Use:	Other	Section:	17

Static Wtr Lvl Ft:	10	Township:	2S
Casing Depth:	5	Range:	30W
Total Depth:	15	Latitude:	
Diameter:	1	Longitude:	
Documents:			
URL:			

Map Key	Direction	Distance (mi)	Distance (ft)	Elevation (ft)	DB
66	W	0.41	2,180.97	64.57	WATER WELLS

Permit:	MO-C-223459-1	Station ID:	26762
Legacy No:	P200900719	Owner Name:	
Compliance No:	264529	Contractor License:	3199
Issue Date:	02/11/2009	Contractor Name:	John Matthews
Completion Date:	02/12/2009	Driller Name:	
Type of Work:	New Construction	County:	Escambia
Well Use:	Other	Section:	17
Static Wtr Lvl Ft:	40	Township:	2S
Casing Depth:	40	Range:	30W
Total Depth:	44	Latitude:	
Diameter:	1	Longitude:	
Documents:			
URL:			

Map Key	Direction	Distance (mi)	Distance (ft)	Elevation (ft)	DB
67	N	0.37	1,959.41	67.04	WATER WELLS

Permit:	HS-A-52923-1	Station ID:	62655
Legacy No:	T198708334	Owner Name:	
Compliance No:	103803	Contractor License:	1706
Issue Date:	09/02/1987	Contractor Name:	Charles D Windham
Completion Date:	11/01/1987	Driller Name:	
Type of Work:	Abandonment	County:	Escambia
Well Use:	Other	Section:	27
Static Wtr Lvl Ft:		Township:	2S
Casing Depth:		Range:	30W
Total Depth:		Latitude:	302615
Diameter:	6	Longitude:	871347
Documents:			
URL:			

Map Key	Direction	Distance (mi)	Distance (ft)	Elevation (ft)	DB
67	N	0.37	1,959.41	67.04	WATER WELLS

Permit:	HS-A-54580-1	Station ID:	7705

Wells and Additional Sources Detail Report

Legacy No:	T198801234	Owner Name:	
Compliance No:	105366	Contractor License:	1706
Issue Date:	12/03/1987	Contractor Name:	Charles D Windham
Completion Date:	01/24/1988	Driller Name:	
Type of Work:	Abandonment	County:	Escambia
Well Use:	Other	Section:	27
Static Wtr Lvl Ft:	44	Township:	2S
Casing Depth:	112	Range:	30W
Total Depth:	131	Latitude:	302615
Diameter:	6	Longitude:	871347
Documents:			
URL:			

Map Key	Direction	Distance (mi)	Distance (ft)	Elevation (ft)	DB
67	N	0.37	1,959.41	67.04	WATER WELLS

Permit:	LA-A-157742-1	Station ID:	173008
Legacy No:	P200103749	Owner Name:	
Compliance No:	202557	Contractor License:	1706
Issue Date:	06/21/2001	Contractor Name:	Charles D Windham
Completion Date:	05/01/2002	Driller Name:	
Type of Work:	Abandonment	County:	Escambia
Well Use:	Irrigation - Landscape	Section:	2
Static Wtr Lvl Ft:		Township:	2S
Casing Depth:		Range:	30W
Total Depth:	142	Latitude:	302615
Diameter:	6	Longitude:	871347
Documents:			
URL:			

Map Key	Direction	Distance (mi)	Distance (ft)	Elevation (ft)	DB
68	NNE	0.37	1,976.47	66.31	WATER WELLS

Permit:	MO-A-246231-1	Station ID:	259703
Legacy No:	W201400659	Owner Name:	
Compliance No:	285833	Contractor License:	3199
Issue Date:	12/02/2013	Contractor Name:	John Matthews
Completion Date:	12/06/2013	Driller Name:	William Walker
Type of Work:	Abandonment	County:	Escambia
Well Use:	Other	Section:	18
Static Wtr Lvl Ft:		Township:	2S
Casing Depth:	0	Range:	30W
Total Depth:	95	Latitude:	
Diameter:	2	Longitude:	
Documents:			
URL:			

Wells and Additional Sources Detail Report

Map Key	Direction	Distance (mi)	Distance (ft)	Elevation (ft)	DB
69	W	0.41	2,175.91	64.97	WATER WELLS

Permit:	MO-C-286699-1	Station ID:	285093
Legacy No:		Owner Name:	
Compliance No:	422519	Contractor License:	2613
Issue Date:	04/16/2019	Contractor Name:	Gregory W Campbell
Completion Date:	04/23/2019	Driller Name:	Chris Wright
Type of Work:	New Construction	County:	Escambia
Well Use:	Monitoring	Section:	30
Static Wtr Lvl Ft:	4	Township:	2S
Casing Depth:	2	Range:	30W
Total Depth:	12	Latitude:	302546.1244
Diameter:	2	Longitude:	871427.222
Documents:			
URL:			

Map Key	Direction	Distance (mi)	Distance (ft)	Elevation (ft)	DB
70	NNE	0.38	1,982.37	63.12	WATER WELLS

Permit:	MO-A-284713-1	Station ID:	282194
Legacy No:		Owner Name:	
Compliance No:	419045	Contractor License:	2613
Issue Date:	11/20/2018	Contractor Name:	Gregory W Campbell
Completion Date:	11/27/2018	Driller Name:	Chris Wright
Type of Work:	Abandonment	County:	Escambia
Well Use:	Monitoring	Section:	18
Static Wtr Lvl Ft:	20	Township:	2S
Casing Depth:		Range:	30W
Total Depth:	46	Latitude:	302614.6616
Diameter:	2	Longitude:	871343.8888
Documents:			
URL:			

Map Key	Direction	Distance (mi)	Distance (ft)	Elevation (ft)	DB
71	ENE	0.43	2,291.47	61.32	WATER WELLS

Permit:	LA-C-187775-1	Station ID:	204090
Legacy No:	P200500748	Owner Name:	
Compliance No:	230874	Contractor License:	2356
Issue Date:	01/25/2005	Contractor Name:	Clyde Johnson
Completion Date:	02/28/2005	Driller Name:	
Type of Work:	New Construction	County:	Escambia
Well Use:	Irrigation - Landscape	Section:	26

Static Wtr Lvl Ft:	70	Township:	2S
Casing Depth:	140	Range:	30W
Total Depth:	160	Latitude:	
Diameter:	4	Longitude:	
Documents:			
URL:			

Map Key	Direction	Distance (mi)	Distance (ft)	Elevation (ft)	DB
72	NNE	0.38	2,005.11	61.20	WATER WELLS

Permit:	MO-A-284713-1	Station ID:	282532
Legacy No:		Owner Name:	
Compliance No:	419045	Contractor License:	2613
Issue Date:	11/20/2018	Contractor Name:	Gregory W Campbell
Completion Date:	11/27/2018	Driller Name:	Chris Wright
Type of Work:	Abandonment	County:	Escambia
Well Use:	Monitoring	Section:	18
Static Wtr Lvl Ft:	20	Township:	2S
Casing Depth:		Range:	30W
Total Depth:	46	Latitude:	302614.5932
Diameter:	2	Longitude:	871342.762
Documents:			
URL:			

Map Key	Direction	Distance (mi)	Distance (ft)	Elevation (ft)	DB
73	S	0.43	2,284.96	36.50	WATER WELLS

Permit:	LA-C-226644-1	Station ID:	22187
Legacy No:	P201000148	Owner Name:	
Compliance No:	267538	Contractor License:	2576
Issue Date:	11/12/2009	Contractor Name:	Terry Woodward
Completion Date:	11/20/2009	Driller Name:	
Type of Work:	New Construction	County:	Escambia
Well Use:	Irrigation - Landscape	Section:	28
Static Wtr Lvl Ft:	23	Township:	2S
Casing Depth:	128	Range:	30W
Total Depth:	148	Latitude:	302517
Diameter:	4	Longitude:	871350.1
Documents:			
URL:			

Map Key	Direction	Distance (mi)	Distance (ft)	Elevation (ft)	DB
74	W	0.40	2,117.65	68.87	WATER WELLS

Permit:	MO-C-215086-1	Station ID:	234651

Wells and Additional Sources Detail Report

Legacy No:	T200800238	Owner Name:	
Compliance No:	256622	Contractor License:	3161
Issue Date:	10/18/2007	Contractor Name:	Rodney Ethridge
Completion Date:	10/25/2007	Driller Name:	
Type of Work:	New Construction	County:	Escambia
Well Use:	Other	Section:	30
Static Wtr Lvl Ft:		Township:	2S
Casing Depth:	65	Range:	30W
Total Depth:	75	Latitude:	
Diameter:	0	Longitude:	
Documents:			
URL:			

Map Key	Direction	Distance (mi)	Distance (ft)	Elevation (ft)	DB
74	W	0.40	2,117.65	68.87	WATER WELLS

Permit:	MO-C-215075-1	Station ID:	234485
Legacy No:	T200800234	Owner Name:	
Compliance No:	256612	Contractor License:	3161
Issue Date:	10/18/2007	Contractor Name:	Rodney Ethridge
Completion Date:	10/25/2007	Driller Name:	
Type of Work:	New Construction	County:	Escambia
Well Use:	Other	Section:	30
Static Wtr Lvl Ft:		Township:	2S
Casing Depth:	64	Range:	30W
Total Depth:	75	Latitude:	
Diameter:	0	Longitude:	
Documents:			
URL:			

Map Key	Direction	Distance (mi)	Distance (ft)	Elevation (ft)	DB
74	W	0.40	2,117.65	68.87	WATER WELLS

Permit:	MO-C-261452-1	Station ID:	274772
Legacy No:	W201702938	Owner Name:	
Compliance No:	299963	Contractor License:	9342
Issue Date:	05/01/2017	Contractor Name:	Stephanie Stallsmith
Completion Date:	05/16/2017	Driller Name:	Kent Fowler
Type of Work:	New Construction	County:	Escambia
Well Use:	Other	Section:	30
Static Wtr Lvl Ft:		Township:	2S
Casing Depth:	34	Range:	3W
Total Depth:	49	Latitude:	
Diameter:	2	Longitude:	
Documents:			
URL:			

Wells and Additional Sources Detail Report

Map Key	Direction	Distance (mi)	Distance (ft)	Elevation (ft)	DB
74	W	0.40	2,117.65	68.87	WATER WELLS

Permit:	MO-C-215077-1	Station ID:	234488
Legacy No:	T200800235	Owner Name:	
Compliance No:	256614	Contractor License:	3161
Issue Date:	10/18/2007	Contractor Name:	Rodney Ethridge
Completion Date:	10/25/2007	Driller Name:	
Type of Work:	New Construction	County:	Escambia
Well Use:	Other	Section:	30
Static Wtr Lvl Ft:		Township:	2S
Casing Depth:	65	Range:	30W
Total Depth:	75	Latitude:	
Diameter:	0	Longitude:	
Documents:			
URL:			

Map Key	Direction	Distance (mi)	Distance (ft)	Elevation (ft)	DB
74	W	0.40	2,117.65	68.87	WATER WELLS

Permit:	MO-C-237176-1	Station ID:	249734
Legacy No:	W201201559	Owner Name:	
Compliance No:	277420	Contractor License:	3199
Issue Date:	02/01/2012	Contractor Name:	John Matthews
Completion Date:	02/06/2012	Driller Name:	William Walker
Type of Work:	New Construction	County:	Escambia
Well Use:	Other	Section:	30
Static Wtr Lvl Ft:	44	Township:	2S
Casing Depth:	45	Range:	30W
Total Depth:	55	Latitude:	
Diameter:	2	Longitude:	
Documents:			
URL:			

Map Key	Direction	Distance (mi)	Distance (ft)	Elevation (ft)	DB
74	W	0.40	2,117.65	68.87	WATER WELLS

Permit:	MO-C-215089-1	Station ID:	234654
Legacy No:	T200800239	Owner Name:	
Compliance No:	256625	Contractor License:	3161
Issue Date:	10/18/2007	Contractor Name:	Rodney Ethridge
Completion Date:	10/25/2007	Driller Name:	
Type of Work:	New Construction	County:	Escambia
Well Use:	Other	Section:	30

Static Wtr Lvl Ft:		Township:	2S
Casing Depth:	65	Range:	30W
Total Depth:	75	Latitude:	
Diameter:	0	Longitude:	
Documents:			
URL:			

Map Key	Direction	Distance (mi)	Distance (ft)	Elevation (ft)	DB
74	W	0.40	2,117.65	68.87	WATER WELLS

Permit:	MO-C-215083-1	Station ID:	234648
Legacy No:	T200800237	Owner Name:	
Compliance No:	256620	Contractor License:	3161
Issue Date:	10/18/2007	Contractor Name:	Rodney Ethridge
Completion Date:	10/25/2007	Driller Name:	
Type of Work:	New Construction	County:	Escambia
Well Use:	Other	Section:	30
Static Wtr Lvl Ft:		Township:	2S
Casing Depth:	65	Range:	30W
Total Depth:	75	Latitude:	
Diameter:	0	Longitude:	
Documents:			
URL:			

Map Key	Direction	Distance (mi)	Distance (ft)	Elevation (ft)	DB
74	W	0.40	2,117.65	68.87	WATER WELLS

Permit:	MO-A-237422-1	Station ID:	283704
Legacy No:	W201201785	Owner Name:	
Compliance No:	277649	Contractor License:	3199
Issue Date:	02/13/2012	Contractor Name:	John Matthews
Completion Date:	02/14/2012	Driller Name:	Paul Otto
Type of Work:	Abandonment	County:	Escambia
Well Use:	Other	Section:	30
Static Wtr Lvl Ft:		Township:	2S
Casing Depth:	45	Range:	30W
Total Depth:	55	Latitude:	
Diameter:	2	Longitude:	
Documents:			
URL:			

Map Key	Direction	Distance (mi)	Distance (ft)	Elevation (ft)	DB
74	W	0.40	2,117.65	68.87	WATER WELLS

Permit:	MO-C-237182-1	Station ID:	249740

Wells and Additional Sources Detail Report

Legacy No:	W201201565	Owner Name:	
Compliance No:	277425	Contractor License:	3199
Issue Date:	02/01/2012	Contractor Name:	John Matthews
Completion Date:	02/07/2012	Driller Name:	Paul Otto
Type of Work:	New Construction	County:	Escambia
Well Use:	Other	Section:	30
Static Wtr Lvl Ft:		Township:	2S
Casing Depth:	55	Range:	30W
Total Depth:	55	Latitude:	
Diameter:	2	Longitude:	
Documents:			
URL:			

Map Key	Direction	Distance (mi)	Distance (ft)	Elevation (ft)	DB
74	W	0.40	2,117.65	68.87	WATER WELLS

Permit:	MO-A-233072-1	Station ID:	283698
Legacy No:	W201102652	Owner Name:	
Compliance No:	273583	Contractor License:	3161
Issue Date:	04/21/2011	Contractor Name:	Rodney Ethridge
Completion Date:	04/29/2011	Driller Name:	Rodney Ethridge
Type of Work:	Abandonment	County:	Escambia
Well Use:	Other	Section:	30
Static Wtr Lvl Ft:		Township:	2S
Casing Depth:	0	Range:	30W
Total Depth:	25	Latitude:	
Diameter:	0	Longitude:	
Documents:			
URL:			

Map Key	Direction	Distance (mi)	Distance (ft)	Elevation (ft)	DB
74	W	0.40	2,117.65	68.87	WATER WELLS

Permit:	MO-C-215070-1	Station ID:	234330
Legacy No:	T200800232	Owner Name:	
Compliance No:	256607	Contractor License:	3161
Issue Date:	10/18/2007	Contractor Name:	Rodney Ethridge
Completion Date:	10/25/2007	Driller Name:	
Type of Work:	New Construction	County:	Escambia
Well Use:	Other	Section:	30
Static Wtr Lvl Ft:		Township:	2S
Casing Depth:	65	Range:	30W
Total Depth:	75	Latitude:	
Diameter:	0	Longitude:	
Documents:			
URL:			

Wells and Additional Sources Detail Report

Map Key	Direction	Distance (mi)	Distance (ft)	Elevation (ft)	DB
74	W	0.40	2,117.65	68.87	WATER WELLS

Permit:	MO-C-237177-1	Station ID:	249735
Legacy No:	W201201560	Owner Name:	
Compliance No:	277421	Contractor License:	3199
Issue Date:	02/01/2012	Contractor Name:	John Matthews
Completion Date:	02/06/2012	Driller Name:	William Walker
Type of Work:	New Construction	County:	Escambia
Well Use:	Other	Section:	30
Static Wtr Lvl Ft:	44	Township:	2S
Casing Depth:	45	Range:	30W
Total Depth:	55	Latitude:	
Diameter:	2	Longitude:	
Documents:			
URL:			

Map Key	Direction	Distance (mi)	Distance (ft)	Elevation (ft)	DB
74	W	0.40	2,117.65	68.87	WATER WELLS

Permit:	MO-A-215058-1	Station ID:	234178
Legacy No:	T200800228	Owner Name:	
Compliance No:	256596	Contractor License:	3161
Issue Date:	10/18/2007	Contractor Name:	Rodney Ethridge
Completion Date:	10/24/2007	Driller Name:	
Type of Work:	Abandonment	County:	Escambia
Well Use:	Other	Section:	30
Static Wtr Lvl Ft:		Township:	2S
Casing Depth:	70	Range:	30W
Total Depth:	75	Latitude:	
Diameter:	0	Longitude:	
Documents:			
URL:			

Map Key	Direction	Distance (mi)	Distance (ft)	Elevation (ft)	DB
74	W	0.40	2,117.65	68.87	WATER WELLS

Permit:	MO-C-237178-1	Station ID:	249736
Legacy No:	W201201561	Owner Name:	
Compliance No:	277422	Contractor License:	3199
Issue Date:	02/01/2012	Contractor Name:	John Matthews
Completion Date:	02/06/2012	Driller Name:	William Walker
Type of Work:	New Construction	County:	Escambia
Well Use:	Other	Section:	30

Static Wtr Lvl Ft:	44	Township:	2S
Casing Depth:	45	Range:	30W
Total Depth:	55	Latitude:	
Diameter:	2	Longitude:	
Documents:			
URL:			

Map Key	Direction	Distance (mi)	Distance (ft)	Elevation (ft)	DB
74	W	0.40	2,117.65	68.87	WATER WELLS

Permit:	MO-C-215072-1	Station ID:	234333
Legacy No:	T200800233	Owner Name:	
Compliance No:	256609	Contractor License:	3161
Issue Date:	10/18/2007	Contractor Name:	Rodney Ethridge
Completion Date:	10/25/2007	Driller Name:	
Type of Work:	New Construction	County:	Escambia
Well Use:	Other	Section:	30
Static Wtr Lvl Ft:		Township:	2S
Casing Depth:	65	Range:	30W
Total Depth:	75	Latitude:	
Diameter:	0	Longitude:	
Documents:			
URL:			

Map Key	Direction	Distance (mi)	Distance (ft)	Elevation (ft)	DB
74	W	0.40	2,117.65	68.87	WATER WELLS

Permit:	MO-C-215061-1	Station ID:	234181
Legacy No:	T200800229	Owner Name:	
Compliance No:	256599	Contractor License:	3161
Issue Date:	10/18/2007	Contractor Name:	Rodney Ethridge
Completion Date:	10/24/2007	Driller Name:	
Type of Work:	New Construction	County:	Escambia
Well Use:	Other	Section:	30
Static Wtr Lvl Ft:		Township:	2S
Casing Depth:	75	Range:	30W
Total Depth:	80	Latitude:	
Diameter:	0	Longitude:	
Documents:			
URL:			

Map Key	Direction	Distance (mi)	Distance (ft)	Elevation (ft)	DB
74	W	0.40	2,117.65	68.87	WATER WELLS

Permit:	MO-C-237181-1	Station ID:	249739

Wells and Additional Sources Detail Report

Legacy No:	W201201564	Owner Name:	
Compliance No:	277424	Contractor License:	3199
Issue Date:	02/01/2012	Contractor Name:	John Matthews
Completion Date:	02/07/2012	Driller Name:	William Walker
Type of Work:	New Construction	County:	Escambia
Well Use:	Other	Section:	30
Static Wtr Lvl Ft:	44	Township:	2S
Casing Depth:	45	Range:	30W
Total Depth:	55	Latitude:	
Diameter:	2	Longitude:	
Documents:			
URL:			

Map Key	Direction	Distance (mi)	Distance (ft)	Elevation (ft)	DB
74	W	0.40	2,117.65	68.87	WATER WELLS

Permit:	MO-A-215064-1	Station ID:	234184
Legacy No:	T200800230	Owner Name:	
Compliance No:	256602	Contractor License:	3161
Issue Date:	10/18/2007	Contractor Name:	Rodney Ethridge
Completion Date:	10/24/2007	Driller Name:	
Type of Work:	Abandonment	County:	Escambia
Well Use:	Other	Section:	30
Static Wtr Lvl Ft:		Township:	2S
Casing Depth:		Range:	30W
Total Depth:	80	Latitude:	
Diameter:	0	Longitude:	
Documents:			
URL:			

Map Key	Direction	Distance (mi)	Distance (ft)	Elevation (ft)	DB
74	W	0.40	2,117.65	68.87	WATER WELLS

Permit:	MO-C-215067-1	Station ID:	234327
Legacy No:	T200800231	Owner Name:	
Compliance No:	256605	Contractor License:	3161
Issue Date:	10/18/2007	Contractor Name:	Rodney Ethridge
Completion Date:	10/25/2007	Driller Name:	
Type of Work:	New Construction	County:	Escambia
Well Use:	Other	Section:	30
Static Wtr Lvl Ft:		Township:	2S
Casing Depth:	65	Range:	30W
Total Depth:	75	Latitude:	
Diameter:	0	Longitude:	
Documents:			
URL:			

Wells and Additional Sources Detail Report

Map Key	Direction	Distance (mi)	Distance (ft)	Elevation (ft)	DB
74	W	0.40	2,117.65	68.87	WATER WELLS

Permit:	MO-C-237180-1	Station ID:	283701
Legacy No:	W201201563	Owner Name:	
Compliance No:	277423	Contractor License:	3199
Issue Date:	02/01/2012	Contractor Name:	John Matthews
Completion Date:	02/07/2012	Driller Name:	William Walker
Type of Work:	New Construction	County:	Escambia
Well Use:	Other	Section:	30
Static Wtr Lvl Ft:	44	Township:	2S
Casing Depth:	45	Range:	30W
Total Depth:	55	Latitude:	
Diameter:	2	Longitude:	
Documents:			
URL:			

Map Key	Direction	Distance (mi)	Distance (ft)	Elevation (ft)	DB
74	W	0.40	2,117.65	68.87	WATER WELLS

Permit:	MO-C-215055-1	Station ID:	234033
Legacy No:	T200800227	Owner Name:	
Compliance No:	256593	Contractor License:	3161
Issue Date:	10/18/2007	Contractor Name:	Rodney Ethridge
Completion Date:	10/23/2007	Driller Name:	
Type of Work:	New Construction	County:	Escambia
Well Use:	Other	Section:	30
Static Wtr Lvl Ft:		Township:	2S
Casing Depth:	70	Range:	30W
Total Depth:	75	Latitude:	
Diameter:	0	Longitude:	
Documents:			
URL:			

Map Key	Direction	Distance (mi)	Distance (ft)	Elevation (ft)	DB
74	W	0.40	2,117.65	68.87	WATER WELLS

Permit:	MO-C-237179-1	Station ID:	249737
Legacy No:	W201201562	Owner Name:	
Compliance No:	334474	Contractor License:	3199
Issue Date:	02/01/2012	Contractor Name:	John Matthews
Completion Date:	02/06/2012	Driller Name:	William Walker
Type of Work:	New Construction	County:	Escambia
Well Use:	Other	Section:	30

Static Wtr Lvl Ft:	44	Township:	2S
Casing Depth:	45	Range:	30W
Total Depth:	55	Latitude:	
Diameter:	2	Longitude:	
Documents:			
URL:			

Map Key	Direction	Distance (mi)	Distance (ft)	Elevation (ft)	DB
74	W	0.40	2,117.65	68.87	WATER WELLS

Permit:	MO-C-215080-1	Station ID:	234491
Legacy No:	T200800236	Owner Name:	
Compliance No:	256617	Contractor License:	3161
Issue Date:	10/18/2007	Contractor Name:	Rodney Ethridge
Completion Date:	10/25/2007	Driller Name:	
Type of Work:	New Construction	County:	Escambia
Well Use:	Other	Section:	30
Static Wtr Lvl Ft:		Township:	2S
Casing Depth:	65	Range:	30W
Total Depth:	75	Latitude:	
Diameter:	0	Longitude:	
Documents:			
URL:			

Map Key	Direction	Distance (mi)	Distance (ft)	Elevation (ft)	DB
76	NNE	0.39	2,036.20	60.04	WATER WELLS

Permit:	MO-A-246233-1	Station ID:	259705
Legacy No:	W201400661	Owner Name:	
Compliance No:	333317	Contractor License:	3199
Issue Date:	12/02/2013	Contractor Name:	John Matthews
Completion Date:	12/06/2013	Driller Name:	William Walker
Type of Work:	Abandonment	County:	Escambia
Well Use:	Other	Section:	18
Static Wtr Lvl Ft:		Township:	2S
Casing Depth:	0	Range:	30W
Total Depth:	45	Latitude:	
Diameter:	2	Longitude:	
Documents:			
URL:			

Map Key	Direction	Distance (mi)	Distance (ft)	Elevation (ft)	DB
77	ESE	0.42	2,207.14	79.75	WATER WELLS

Permit:	LA-C-220453-1	Station ID:	238017

Wells and Additional Sources Detail Report

Legacy No:	P200802376	Owner Name:	
Compliance No:	261692	Contractor License:	3124
Issue Date:	06/30/2008	Contractor Name:	Charles M Ward
Completion Date:	07/01/2008	Driller Name:	
Type of Work:	New Construction	County:	Escambia
Well Use:	Irrigation - Landscape	Section:	26
Static Wtr Lvl Ft:	60	Township:	2S
Casing Depth:	150	Range:	30W
Total Depth:	170	Latitude:	302531.817
Diameter:	4	Longitude:	871323.326
Documents:			
URL:			

Map Key	Direction	Distance (mi)	Distance (ft)	Elevation (ft)	DB
78	W	0.42	2,240.09	66.01	WATER WELLS

Permit:	MO-C-286699-1	Station ID:	284601
Legacy No:		Owner Name:	
Compliance No:	422519	Contractor License:	2613
Issue Date:	04/16/2019	Contractor Name:	Gregory W Campbell
Completion Date:	04/23/2019	Driller Name:	Chris Wright
Type of Work:	New Construction	County:	Escambia
Well Use:	Monitoring	Section:	30
Static Wtr Lvl Ft:	4	Township:	2S
Casing Depth:	2	Range:	30W
Total Depth:	12	Latitude:	302546.3224
Diameter:	2	Longitude:	871427.9348
Documents:			
URL:			

Map Key	Direction	Distance (mi)	Distance (ft)	Elevation (ft)	DB
80	NNE	0.39	2,037.88	64.53	WATER WELLS

Permit:	MO-A-229854-1	Station ID:	240823
Legacy No:	T201001360	Owner Name:	
Compliance No:	270570	Contractor License:	9271
Issue Date:	08/04/2010	Contractor Name:	Michael D Johnson
Completion Date:	08/04/2010	Driller Name:	
Type of Work:	Abandonment	County:	Escambia
Well Use:	Other	Section:	18
Static Wtr Lvl Ft:		Township:	2S
Casing Depth:	0	Range:	30W
Total Depth:	32	Latitude:	302615.197
Diameter:	4	Longitude:	871343.686
Documents:			
URL:			

Wells and Additional Sources Detail Report

Map Key	Direction	Distance (mi)	Distance (ft)	Elevation (ft)	DB
80	NNE	0.39	2,037.88	64.53	WATER WELLS

Permit:	MO-A-229856-1	Station ID:	240825
Legacy No:	T201001361	Owner Name:	
Compliance No:	270572	Contractor License:	9271
Issue Date:	08/04/2010	Contractor Name:	Michael D Johnson
Completion Date:	08/05/2010	Driller Name:	
Type of Work:	Abandonment	County:	Escambia
Well Use:	Other	Section:	18
Static Wtr Lvl Ft:	0	Township:	2S
Casing Depth:	0	Range:	30W
Total Depth:	40	Latitude:	302615.197
Diameter:	2	Longitude:	871343.686
Documents:			
URL:			

Map Key	Direction	Distance (mi)	Distance (ft)	Elevation (ft)	DB
80	NNE	0.39	2,037.88	64.53	WATER WELLS

Permit:	MO-A-229842-1	Station ID:	240672
Legacy No:	T201001354	Owner Name:	
Compliance No:	270559	Contractor License:	9271
Issue Date:	08/04/2010	Contractor Name:	Michael D Johnson
Completion Date:	08/05/2010	Driller Name:	
Type of Work:	Abandonment	County:	Escambia
Well Use:	Other	Section:	18
Static Wtr Lvl Ft:	0	Township:	2S
Casing Depth:	0	Range:	18W
Total Depth:	60	Latitude:	302615.179
Diameter:	2	Longitude:	871343.686
Documents:			
URL:			

Map Key	Direction	Distance (mi)	Distance (ft)	Elevation (ft)	DB
80	NNE	0.39	2,037.88	64.53	WATER WELLS

Permit:	MO-A-229852-1	Station ID:	240821
Legacy No:	T201001359	Owner Name:	
Compliance No:	270568	Contractor License:	9271
Issue Date:	08/04/2010	Contractor Name:	Michael D Johnson
Completion Date:	08/05/2010	Driller Name:	
Type of Work:	Abandonment	County:	Escambia
Well Use:	Other	Section:	18

Static Wtr Lvl Ft:	0	Township:	2S
Casing Depth:	0	Range:	18W
Total Depth:	60	Latitude:	302615.179
Diameter:	2	Longitude:	871343.686
Documents:			
URL:			

Map Key	Direction	Distance (mi)	Distance (ft)	Elevation (ft)	DB
80	NNE	0.39	2,037.88	64.53	WATER WELLS

Permit:	MO-A-229846-1	Station ID:	240676
Legacy No:	T201001356	Owner Name:	
Compliance No:	270563	Contractor License:	9271
Issue Date:	08/04/2010	Contractor Name:	Michael D Johnson
Completion Date:	08/05/2010	Driller Name:	
Type of Work:	Abandonment	County:	Escambia
Well Use:	Other	Section:	18
Static Wtr Lvl Ft:	0	Township:	2S
Casing Depth:	0	Range:	18W
Total Depth:	60	Latitude:	302615.179
Diameter:	2	Longitude:	871343.686
Documents:			
URL:			

Map Key	Direction	Distance (mi)	Distance (ft)	Elevation (ft)	DB
80	NNE	0.39	2,037.88	64.53	WATER WELLS

Permit:	MO-A-229844-1	Station ID:	240674
Legacy No:	T201001355	Owner Name:	
Compliance No:	270561	Contractor License:	9271
Issue Date:	08/04/2010	Contractor Name:	Michael D Johnson
Completion Date:	08/05/2010	Driller Name:	
Type of Work:	Abandonment	County:	Escambia
Well Use:	Other	Section:	18
Static Wtr Lvl Ft:	0	Township:	2S
Casing Depth:	0	Range:	18W
Total Depth:	60	Latitude:	302615.179
Diameter:	2	Longitude:	871343.686
Documents:			
URL:			

Map Key	Direction	Distance (mi)	Distance (ft)	Elevation (ft)	DB
80	NNE	0.39	2,037.88	64.53	WATER WELLS

Permit:	MO-A-229850-1	Station ID:	240819

Wells and Additional Sources Detail Report

Legacy No:	T201001358	Owner Name:	
Compliance No:	270567	Contractor License:	9271
Issue Date:	08/04/2010	Contractor Name:	Michael D Johnson
Completion Date:	08/05/2010	Driller Name:	
Type of Work:	Abandonment	County:	Escambia
Well Use:	Other	Section:	18
Static Wtr Lvl Ft:	0	Township:	2S
Casing Depth:	0	Range:	18W
Total Depth:	60	Latitude:	302615.179
Diameter:	2	Longitude:	871343.686
Documents:			
URL:			

Map Key	Direction	Distance (mi)	Distance (ft)	Elevation (ft)	DB
80	NNE	0.39	2,037.88	64.53	WATER WELLS

Permit:	MO-A-229848-1	Station ID:	240817
Legacy No:	T201001357	Owner Name:	
Compliance No:	270565	Contractor License:	9271
Issue Date:	08/04/2010	Contractor Name:	Michael D Johnson
Completion Date:	08/05/2010	Driller Name:	
Type of Work:	Abandonment	County:	Escambia
Well Use:	Other	Section:	18
Static Wtr Lvl Ft:	0	Township:	2S
Casing Depth:	0	Range:	18W
Total Depth:	60	Latitude:	302615.179
Diameter:	2	Longitude:	871343.686
Documents:			
URL:			

Map Key	Direction	Distance (mi)	Distance (ft)	Elevation (ft)	DB
80	NNE	0.39	2,037.88	64.53	WATER WELLS

Permit:	MO-A-238420-2	Station ID:	282526
Legacy No:		Owner Name:	
Compliance No:	419276	Contractor License:	2613
Issue Date:	12/03/2018	Contractor Name:	Gregory W Campbell
Completion Date:	11/30/2018	Driller Name:	Chris Wright
Type of Work:	Abandonment	County:	Escambia
Well Use:	Monitoring	Section:	18
Static Wtr Lvl Ft:	20	Township:	2S
Casing Depth:		Range:	30W
Total Depth:	37	Latitude:	302615.1836
Diameter:	2	Longitude:	871343.7016
Documents:			
URL:			

Wells and Additional Sources Detail Report

Map Key	Direction	Distance (mi)	Distance (ft)	Elevation (ft)	DB
81	NNE	0.39	2,041.37	62.91	WATER WELLS

Permit:	MO-A-238420-2	Station ID:	282530
Legacy No:		Owner Name:	
Compliance No:	419276	Contractor License:	2613
Issue Date:	12/03/2018	Contractor Name:	Gregory W Campbell
Completion Date:	11/30/2018	Driller Name:	Chris Wright
Type of Work:	Abandonment	County:	Escambia
Well Use:	Monitoring	Section:	18
Static Wtr Lvl Ft:	20	Township:	2S
Casing Depth:		Range:	30W
Total Depth:	37	Latitude:	302615.162
Diameter:	2	Longitude:	871343.4604
Documents:			
URL:			

Map Key	Direction	Distance (mi)	Distance (ft)	Elevation (ft)	DB
82	W	0.41	2,158.74	68.32	WATER WELLS

Permit:	SI-A-284772-2	Station ID:	283706
Legacy No:		Owner Name:	
Compliance No:	419193	Contractor License:	2613
Issue Date:	11/29/2018	Contractor Name:	Gregory W Campbell
Completion Date:	12/10/2018	Driller Name:	Paul Otto
Type of Work:	Abandonment	County:	Escambia
Well Use:	Site Investigation (Temporary)	Section:	30
Static Wtr Lvl Ft:	35	Township:	2S
Casing Depth:		Range:	30W
Total Depth:	100	Latitude:	302541.2824
Diameter:	2	Longitude:	871427.5532
Documents:			
URL:			

Map Key	Direction	Distance (mi)	Distance (ft)	Elevation (ft)	DB
83	NNE	0.39	2,051.98	62.91	WATER WELLS

Permit:	MO-A-238420-2	Station ID:	282524
Legacy No:		Owner Name:	
Compliance No:	419276	Contractor License:	2613
Issue Date:	12/03/2018	Contractor Name:	Gregory W Campbell
Completion Date:	11/30/2018	Driller Name:	Chris Wright
Type of Work:	Abandonment	County:	Escambia
Well Use:	Monitoring	Section:	18

Static Wtr Lvl Ft:	20	Township:	2S
Casing Depth:		Range:	30W
Total Depth:	33	Latitude:	302615.2844
Diameter:	2	Longitude:	871343.5108
Documents:			
URL:			

Map Key	Direction	Distance (mi)	Distance (ft)	Elevation (ft)	DB
84	W	0.41	2,155.88	68.91	WATER WELLS

Permit:	SI-C-284824-1	Station ID:	283707
Legacy No:		Owner Name:	
Compliance No:	419236	Contractor License:	2613
Issue Date:	11/30/2018	Contractor Name:	Gregory W Campbell
Completion Date:	12/11/2018	Driller Name:	Paul Otto
Type of Work:	New Construction	County:	Escambia
Well Use:	Site Investigation (Temporary)	Section:	30
Static Wtr Lvl Ft:	35	Township:	2S
Casing Depth:	100	Range:	30W
Total Depth:	100	Latitude:	302540.8684
Diameter:	2	Longitude:	871427.5064
Documents:			
URL:			

Map Key	Direction	Distance (mi)	Distance (ft)	Elevation (ft)	DB
84	W	0.41	2,155.88	68.91	WATER WELLS

Permit:	SI-A-284824-2	Station ID:	283707
Legacy No:		Owner Name:	
Compliance No:	419238	Contractor License:	2613
Issue Date:	11/30/2018	Contractor Name:	Gregory W Campbell
Completion Date:	12/11/2018	Driller Name:	Paul Otto
Type of Work:	Abandonment	County:	Escambia
Well Use:	Site Investigation (Temporary)	Section:	30
Static Wtr Lvl Ft:	35	Township:	2S
Casing Depth:		Range:	30W
Total Depth:	100	Latitude:	302540.8756
Diameter:	2	Longitude:	871427.5532
Documents:			
URL:			

Map Key	Direction	Distance (mi)	Distance (ft)	Elevation (ft)	DB
85	NNE	0.39	2,055.42	64.75	WATER WELLS

Permit:	MO-A-238420-2	Station ID:	282529

Legacy No:		Owner Name:	
Compliance No:	419276	Contractor License:	2613
Issue Date:	12/03/2018	Contractor Name:	Gregory W Campbell
Completion Date:	11/30/2018	Driller Name:	Chris Wright
Type of Work:	Abandonment	County:	Escambia
Well Use:	Monitoring	Section:	18
Static Wtr Lvl Ft:	20	Township:	2S
Casing Depth:		Range:	30W
Total Depth:	37	Latitude:	302615.378
Diameter:	2	Longitude:	871343.7448
Documents:			
URL:			

Map Key	Direction	Distance (mi)	Distance (ft)	Elevation (ft)	DB
86	NNE	0.39	2,056.13	64.83	WATER WELLS

Permit:	MO-A-238420-2	Station ID:	282515
Legacy No:		Owner Name:	
Compliance No:	419276	Contractor License:	2613
Issue Date:	12/03/2018	Contractor Name:	Gregory W Campbell
Completion Date:	11/30/2018	Driller Name:	Chris Wright
Type of Work:	Abandonment	County:	Escambia
Well Use:	Monitoring	Section:	18
Static Wtr Lvl Ft:	20	Township:	2S
Casing Depth:		Range:	30W
Total Depth:	33	Latitude:	302615.4428
Diameter:	2	Longitude:	871344.0256
Documents:			
URL:			

Map Key	Direction	Distance (mi)	Distance (ft)	Elevation (ft)	DB
86	NNE	0.39	2,056.13	64.75	WATER WELLS

Permit:	MO-A-284693-1	Station ID:	282560
Legacy No:		Owner Name:	
Compliance No:	419082	Contractor License:	2613
Issue Date:	11/26/2018	Contractor Name:	Gregory W Campbell
Completion Date:	11/26/2018	Driller Name:	Chris Wright
Type of Work:	Abandonment	County:	Escambia
Well Use:	Monitoring	Section:	18
Static Wtr Lvl Ft:	1	Township:	2S
Casing Depth:		Range:	30W
Total Depth:	0	Latitude:	302615.4464
Diameter:	2	Longitude:	871343.9968
Documents:			
URL:			

Wells and Additional Sources Detail Report

Map Key	Direction	Distance (mi)	Distance (ft)	Elevation (ft)	DB
86	NNE	0.39	2,056.13	64.75	WATER WELLS

Permit:	MO-A-284693-1	Station ID:	282563
Legacy No:		Owner Name:	
Compliance No:	419082	Contractor License:	2613
Issue Date:	11/26/2018	Contractor Name:	Gregory W Campbell
Completion Date:	11/26/2018	Driller Name:	Chris Wright
Type of Work:	Abandonment	County:	Escambia
Well Use:	Monitoring	Section:	18
Static Wtr Lvl Ft:	1	Township:	2S
Casing Depth:		Range:	30W
Total Depth:	0	Latitude:	302615.4464
Diameter:	2	Longitude:	871343.9968
Documents:			
URL:			

Map Key	Direction	Distance (mi)	Distance (ft)	Elevation (ft)	DB
86	NNE	0.39	2,056.13	64.75	WATER WELLS

Permit:	MO-A-284693-1	Station ID:	282557
Legacy No:		Owner Name:	
Compliance No:	419082	Contractor License:	2613
Issue Date:	11/26/2018	Contractor Name:	Gregory W Campbell
Completion Date:	11/26/2018	Driller Name:	Chris Wright
Type of Work:	Abandonment	County:	Escambia
Well Use:	Monitoring	Section:	18
Static Wtr Lvl Ft:	1	Township:	2S
Casing Depth:		Range:	30W
Total Depth:	0	Latitude:	302615.4464
Diameter:	2	Longitude:	871343.9968
Documents:			
URL:			

Map Key	Direction	Distance (mi)	Distance (ft)	Elevation (ft)	DB
86	NNE	0.39	2,056.13	64.75	WATER WELLS

Permit:	MO-A-284693-1	Station ID:	282562
Legacy No:		Owner Name:	
Compliance No:	419082	Contractor License:	2613
Issue Date:	11/26/2018	Contractor Name:	Gregory W Campbell
Completion Date:	11/26/2018	Driller Name:	Chris Wright
Type of Work:	Abandonment	County:	Escambia
Well Use:	Monitoring	Section:	18

Static Wtr Lvl Ft:	1	Township:	2S
Casing Depth:		Range:	30W
Total Depth:	0	Latitude:	302615.4464
Diameter:	2	Longitude:	871343.9968
Documents:			
URL:			

Map Key	Direction	Distance (mi)	Distance (ft)	Elevation (ft)	DB
86	NNE	0.39	2,056.13	64.75	WATER WELLS

Permit:	MO-A-284693-1	Station ID:	282556
Legacy No:		Owner Name:	
Compliance No:	419082	Contractor License:	2613
Issue Date:	11/26/2018	Contractor Name:	Gregory W Campbell
Completion Date:	11/26/2018	Driller Name:	Chris Wright
Type of Work:	Abandonment	County:	Escambia
Well Use:	Monitoring	Section:	18
Static Wtr Lvl Ft:	1	Township:	2S
Casing Depth:		Range:	30W
Total Depth:	0	Latitude:	302615.4464
Diameter:	2	Longitude:	871343.9968
Documents:			
URL:			

Map Key	Direction	Distance (mi)	Distance (ft)	Elevation (ft)	DB
86	NNE	0.39	2,056.13	64.75	WATER WELLS

Permit:	MO-A-284693-1	Station ID:	283790
Legacy No:		Owner Name:	
Compliance No:	419082	Contractor License:	2613
Issue Date:	11/26/2018	Contractor Name:	Gregory W Campbell
Completion Date:	11/26/2018	Driller Name:	Chris Wright
Type of Work:	Abandonment	County:	Escambia
Well Use:	Monitoring	Section:	18
Static Wtr Lvl Ft:	1	Township:	2S
Casing Depth:		Range:	30W
Total Depth:	0	Latitude:	302615.4464
Diameter:	2	Longitude:	871343.9968
Documents:			
URL:			

Map Key	Direction	Distance (mi)	Distance (ft)	Elevation (ft)	DB
86	NNE	0.39	2,056.13	64.75	WATER WELLS

Permit:	MO-A-284693-1	Station ID:	282558

Legacy No:		Owner Name:	
Compliance No:	419082	Contractor License:	2613
Issue Date:	11/26/2018	Contractor Name:	Gregory W Campbell
Completion Date:	11/26/2018	Driller Name:	Chris Wright
Type of Work:	Abandonment	County:	Escambia
Well Use:	Monitoring	Section:	18
Static Wtr Lvl Ft:	1	Township:	2S
Casing Depth:		Range:	30W
Total Depth:	0	Latitude:	302615.4464
Diameter:	2	Longitude:	871343.9968
Documents:			
URL:			

Map Key	Direction	Distance (mi)	Distance (ft)	Elevation (ft)	DB
86	NNE	0.39	2,056.13	64.75	WATER WELLS

Permit:	MO-A-284693-1	Station ID:	282561
Legacy No:		Owner Name:	
Compliance No:	419082	Contractor License:	2613
Issue Date:	11/26/2018	Contractor Name:	Gregory W Campbell
Completion Date:	11/26/2018	Driller Name:	Chris Wright
Type of Work:	Abandonment	County:	Escambia
Well Use:	Monitoring	Section:	18
Static Wtr Lvl Ft:	1	Township:	2S
Casing Depth:		Range:	30W
Total Depth:	0	Latitude:	302615.4464
Diameter:	2	Longitude:	871343.9968
Documents:			
URL:			

Map Key	Direction	Distance (mi)	Distance (ft)	Elevation (ft)	DB
86	NNE	0.39	2,056.13	64.75	WATER WELLS

Permit:	MO-A-284693-1	Station ID:	282559
Legacy No:		Owner Name:	
Compliance No:	419082	Contractor License:	2613
Issue Date:	11/26/2018	Contractor Name:	Gregory W Campbell
Completion Date:	11/26/2018	Driller Name:	Chris Wright
Type of Work:	Abandonment	County:	Escambia
Well Use:	Monitoring	Section:	18
Static Wtr Lvl Ft:	1	Township:	2S
Casing Depth:		Range:	30W
Total Depth:	0	Latitude:	302615.4464
Diameter:	2	Longitude:	871343.9968
Documents:			
URL:			

Wells and Additional Sources Detail Report

Map Key	Direction	Distance (mi)	Distance (ft)	Elevation (ft)	DB
86	NNE	0.39	2,056.13	64.75	WATER WELLS

Permit:	MO-A-284693-1	Station ID:	282564
Legacy No:		Owner Name:	
Compliance No:	419082	Contractor License:	2613
Issue Date:	11/26/2018	Contractor Name:	Gregory W Campbell
Completion Date:	11/26/2018	Driller Name:	Chris Wright
Type of Work:	Abandonment	County:	Escambia
Well Use:	Monitoring	Section:	18
Static Wtr Lvl Ft:	1	Township:	2S
Casing Depth:		Range:	30W
Total Depth:	0	Latitude:	302615.4464
Diameter:	2	Longitude:	871343.9968
Documents:			
URL:			

Map Key	Direction	Distance (mi)	Distance (ft)	Elevation (ft)	DB
87	NNE	0.39	2,056.21	61.67	WATER WELLS

Permit:	MO-A-238420-2	Station ID:	282531
Legacy No:		Owner Name:	
Compliance No:	419276	Contractor License:	2613
Issue Date:	12/03/2018	Contractor Name:	Gregory W Campbell
Completion Date:	11/30/2018	Driller Name:	Chris Wright
Type of Work:	Abandonment	County:	Escambia
Well Use:	Monitoring	Section:	18
Static Wtr Lvl Ft:	20	Township:	2S
Casing Depth:		Range:	30W
Total Depth:	44	Latitude:	302615.1872
Diameter:	2	Longitude:	871342.978
Documents:			
URL:			

Map Key	Direction	Distance (mi)	Distance (ft)	Elevation (ft)	DB
88	WSW	0.39	2,062.32	79.26	WATER WELLS

Permit:	MO-C-280139-1	Station ID:	227742
Legacy No:	T200701688	Owner Name:	
Compliance No:	318272	Contractor License:	3161
Issue Date:	04/11/2007	Contractor Name:	Rodney Ethridge
Completion Date:	04/25/2007	Driller Name:	
Type of Work:	New Construction	County:	Escambia
Well Use:	Other	Section:	30

Static Wtr Lvl Ft:		Township:	2S
Casing Depth:	65	Range:	30W
Total Depth:	75	Latitude:	302535.009
Diameter:	0	Longitude:	871425.543
Documents:			
URL:			

Map Key	Direction	Distance (mi)	Distance (ft)	Elevation (ft)	DB
88	WSW	0.39	2,062.32	79.26	WATER WELLS

Permit:	MO-C-209970-1	Station ID:	227745
Legacy No:	T200701689	Owner Name:	
Compliance No:	251795	Contractor License:	3161
Issue Date:	04/11/2007	Contractor Name:	Rodney Ethridge
Completion Date:	04/25/2007	Driller Name:	
Type of Work:	New Construction	County:	Escambia
Well Use:	Other	Section:	30
Static Wtr Lvl Ft:		Township:	2S
Casing Depth:	65	Range:	30W
Total Depth:	75	Latitude:	302535.009
Diameter:	0	Longitude:	871425.543
Documents:			
URL:			

Map Key	Direction	Distance (mi)	Distance (ft)	Elevation (ft)	DB
88	WSW	0.39	2,062.32	79.26	WATER WELLS

Permit:	MO-C-209965-1	Station ID:	227583
Legacy No:	T200701687	Owner Name:	
Compliance No:	251791	Contractor License:	3161
Issue Date:	04/11/2007	Contractor Name:	Rodney Ethridge
Completion Date:	04/25/2007	Driller Name:	
Type of Work:	New Construction	County:	Escambia
Well Use:	Other	Section:	30
Static Wtr Lvl Ft:		Township:	2S
Casing Depth:	65	Range:	30W
Total Depth:	75	Latitude:	302535.009
Diameter:	0	Longitude:	871425.543
Documents:			
URL:			

Map Key	Direction	Distance (mi)	Distance (ft)	Elevation (ft)	DB
88	WSW	0.39	2,062.32	79.26	WATER WELLS

Permit:	MO-C-209973-1	Station ID:	227748

Wells and Additional Sources Detail Report

Legacy No:	T200701690	Owner Name:	
Compliance No:	251798	Contractor License:	3161
Issue Date:	04/11/2007	Contractor Name:	Rodney Ethridge
Completion Date:	04/25/2007	Driller Name:	
Type of Work:	New Construction	County:	Escambia
Well Use:	Other	Section:	30
Static Wtr Lvl Ft:		Township:	2S
Casing Depth:	65	Range:	30W
Total Depth:	75	Latitude:	302535.009
Diameter:	0	Longitude:	871425.543
Documents:			
URL:			

Map Key	Direction	Distance (mi)	Distance (ft)	Elevation (ft)	DB
89	WSW	0.40	2,131.01	71.12	WATER WELLS

Permit:	MO-A-232253-1	Station ID:	243256
Legacy No:	W201101814	Owner Name:	
Compliance No:	272814	Contractor License:	3161
Issue Date:	02/24/2011	Contractor Name:	Rodney Ethridge
Completion Date:	02/28/2011	Driller Name:	Rodney Ethridge
Type of Work:	Abandonment	County:	Escambia
Well Use:	Other	Section:	30
Static Wtr Lvl Ft:		Township:	2S
Casing Depth:	70	Range:	30W
Total Depth:	75	Latitude:	
Diameter:	1	Longitude:	
Documents:			
URL:			

Map Key	Direction	Distance (mi)	Distance (ft)	Elevation (ft)	DB
89	WSW	0.40	2,131.01	71.12	WATER WELLS

Permit:	MO-C-232248-1	Station ID:	243118
Legacy No:	W201101808	Owner Name:	
Compliance No:	272809	Contractor License:	3161
Issue Date:	02/24/2011	Contractor Name:	Rodney Ethridge
Completion Date:	02/28/2011	Driller Name:	Rodney Ethridge
Type of Work:	New Construction	County:	Escambia
Well Use:	Other	Section:	30
Static Wtr Lvl Ft:		Township:	2S
Casing Depth:	70	Range:	30W
Total Depth:	75	Latitude:	
Diameter:	1	Longitude:	
Documents:			
URL:			

Wells and Additional Sources Detail Report

Map Key	Direction	Distance (mi)	Distance (ft)	Elevation (ft)	DB
89	WSW	0.40	2,131.01	71.12	WATER WELLS

Permit:	MO-A-232254-1	Station ID:	243257
Legacy No:	W201101815	Owner Name:	
Compliance No:	272815	Contractor License:	3161
Issue Date:	02/24/2011	Contractor Name:	Rodney Ethridge
Completion Date:	02/28/2011	Driller Name:	Rodney Ethridge
Type of Work:	Abandonment	County:	Escambia
Well Use:	Other	Section:	30
Static Wtr Lvl Ft:		Township:	2S
Casing Depth:	70	Range:	30W
Total Depth:	75	Latitude:	
Diameter:	1	Longitude:	
Documents:			
URL:			

Map Key	Direction	Distance (mi)	Distance (ft)	Elevation (ft)	DB
89	WSW	0.40	2,131.01	71.12	WATER WELLS

Permit:	MO-A-232252-1	Station ID:	243255
Legacy No:	W201101813	Owner Name:	
Compliance No:	272813	Contractor License:	3161
Issue Date:	02/24/2011	Contractor Name:	Rodney Ethridge
Completion Date:	02/28/2011	Driller Name:	Rodney Ethridge
Type of Work:	Abandonment	County:	Escambia
Well Use:	Other	Section:	30
Static Wtr Lvl Ft:		Township:	2S
Casing Depth:	70	Range:	30W
Total Depth:	75	Latitude:	
Diameter:	1	Longitude:	
Documents:			
URL:			

Map Key	Direction	Distance (mi)	Distance (ft)	Elevation (ft)	DB
89	WSW	0.40	2,131.01	71.12	WATER WELLS

Permit:	MO-C-232250-1	Station ID:	243253
Legacy No:	W201101811	Owner Name:	
Compliance No:	272811	Contractor License:	3161
Issue Date:	02/24/2011	Contractor Name:	Rodney Ethridge
Completion Date:	02/28/2011	Driller Name:	Rodney Ethridge
Type of Work:	New Construction	County:	Escambia
Well Use:	Other	Section:	30

Static Wtr Lvl Ft:		Township:	2S
Casing Depth:	70	Range:	30W
Total Depth:	75	Latitude:	
Diameter:	1	Longitude:	
Documents:			
URL:			

Map Key	Direction	Distance (mi)	Distance (ft)	Elevation (ft)	DB
89	WSW	0.40	2,131.01	71.12	WATER WELLS

Permit:	MO-C-232249-1	Station ID:	243119
Legacy No:	W201101809	Owner Name:	
Compliance No:	272810	Contractor License:	3161
Issue Date:	02/24/2011	Contractor Name:	Rodney Ethridge
Completion Date:	02/28/2011	Driller Name:	Rodney Ethridge
Type of Work:	New Construction	County:	Escambia
Well Use:	Other	Section:	30
Static Wtr Lvl Ft:		Township:	2S
Casing Depth:	70	Range:	30W
Total Depth:	75	Latitude:	
Diameter:	1	Longitude:	
Documents:			
URL:			

Map Key	Direction	Distance (mi)	Distance (ft)	Elevation (ft)	DB
89	WSW	0.40	2,131.01	71.12	WATER WELLS

Permit:	MO-C-232247-1	Station ID:	243117
Legacy No:	W201101807	Owner Name:	
Compliance No:	272808	Contractor License:	3161
Issue Date:	02/24/2011	Contractor Name:	Rodney Ethridge
Completion Date:	02/28/2011	Driller Name:	Rodney Ethridge
Type of Work:	New Construction	County:	Escambia
Well Use:	Other	Section:	30
Static Wtr Lvl Ft:		Township:	2S
Casing Depth:	70	Range:	30W
Total Depth:	75	Latitude:	
Diameter:	1	Longitude:	
Documents:			
URL:			

Map Key	Direction	Distance (mi)	Distance (ft)	Elevation (ft)	DB
89	WSW	0.40	2,131.01	71.12	WATER WELLS

Permit:	MO-A-232187-1	Station ID:	243112

Wells and Additional Sources Detail Report

Legacy No:	W201101802	Owner Name:	
Compliance No:	272753	Contractor License:	3161
Issue Date:	02/24/2011	Contractor Name:	Rodney Ethridge
Completion Date:	02/28/2011	Driller Name:	Rodney Ethridge
Type of Work:	Abandonment	County:	Escambia
Well Use:	Other	Section:	30
Static Wtr Lvl Ft:		Township:	2S
Casing Depth:	70	Range:	30W
Total Depth:	75	Latitude:	
Diameter:	1	Longitude:	
Documents:			
URL:			

Map Key	Direction	Distance (mi)	Distance (ft)	Elevation (ft)	DB
89	WSW	0.40	2,131.01	71.12	WATER WELLS

Permit:	MO-A-232255-1	Station ID:	243258
Legacy No:	W201101816	Owner Name:	
Compliance No:	272816	Contractor License:	3161
Issue Date:	02/24/2011	Contractor Name:	Rodney Ethridge
Completion Date:	02/28/2011	Driller Name:	Rodney Ethridge
Type of Work:	Abandonment	County:	Escambia
Well Use:	Other	Section:	30
Static Wtr Lvl Ft:		Township:	2S
Casing Depth:	70	Range:	30W
Total Depth:	75	Latitude:	
Diameter:	1	Longitude:	
Documents:			
URL:			

Map Key	Direction	Distance (mi)	Distance (ft)	Elevation (ft)	DB
89	WSW	0.40	2,131.01	71.12	WATER WELLS

Permit:	MO-C-232186-1	Station ID:	243111
Legacy No:	W201101801	Owner Name:	
Compliance No:	272752	Contractor License:	3161
Issue Date:	02/24/2011	Contractor Name:	Rodney Ethridge
Completion Date:	02/28/2011	Driller Name:	Rodney Ethridge
Type of Work:	New Construction	County:	Escambia
Well Use:	Other	Section:	30
Static Wtr Lvl Ft:		Township:	2S
Casing Depth:	70	Range:	30W
Total Depth:	75	Latitude:	
Diameter:	1	Longitude:	
Documents:			
URL:			

Wells and Additional Sources Detail Report

Map Key	Direction	Distance (mi)	Distance (ft)	Elevation (ft)	DB
89	WSW	0.40	2,131.01	71.12	WATER WELLS

Permit:	MO-C-282767-1	Station ID:	243120
Legacy No:	W201101810	Owner Name:	
Compliance No:	321115	Contractor License:	3161
Issue Date:	02/24/2011	Contractor Name:	Rodney Ethridge
Completion Date:	02/28/2011	Driller Name:	Rodney Ethridge
Type of Work:	New Construction	County:	Escambia
Well Use:	Other	Section:	30
Static Wtr Lvl Ft:		Township:	2S
Casing Depth:	70	Range:	30W
Total Depth:	75	Latitude:	
Diameter:	1	Longitude:	
Documents:			
URL:			

Map Key	Direction	Distance (mi)	Distance (ft)	Elevation (ft)	DB
89	WSW	0.40	2,131.01	71.12	WATER WELLS

Permit:	MO-A-232251-1	Station ID:	243254
Legacy No:	W201101812	Owner Name:	
Compliance No:	272812	Contractor License:	3161
Issue Date:	02/24/2011	Contractor Name:	Rodney Ethridge
Completion Date:	02/28/2011	Driller Name:	Rodney Ethridge
Type of Work:	Abandonment	County:	Escambia
Well Use:	Other	Section:	30
Static Wtr Lvl Ft:		Township:	2S
Casing Depth:	70	Range:	30W
Total Depth:	75	Latitude:	
Diameter:	1	Longitude:	
Documents:			
URL:			

Map Key	Direction	Distance (mi)	Distance (ft)	Elevation (ft)	DB
90	W	0.41	2,171.48	68.08	WATER WELLS

Permit:	SI-C-284772-1	Station ID:	283706
Legacy No:		Owner Name:	
Compliance No:	419192	Contractor License:	2613
Issue Date:	11/29/2018	Contractor Name:	Gregory W Campbell
Completion Date:	12/10/2018	Driller Name:	Paul Otto
Type of Work:	New Construction	County:	Escambia
Well Use:	Site Investigation (Temporary)	Section:	30

Static Wtr Lvl Ft:	35	Township:	2S
Casing Depth:		Range:	30W
Total Depth:	100	Latitude:	302541.2212
Diameter:	2	Longitude:	871427.7008
Documents:			
URL:			

Map Key	Direction	Distance (mi)	Distance (ft)	Elevation (ft)	DB
91	WSW	0.41	2,159.14	69.55	WATER WELLS

Permit:	SI-A-284828-2	Station ID:	283709
Legacy No:		Owner Name:	
Compliance No:	419246	Contractor License:	2613
Issue Date:	11/30/2018	Contractor Name:	Gregory W Campbell
Completion Date:	12/12/2018	Driller Name:	Paul Otto
Type of Work:	Abandonment	County:	Escambia
Well Use:	Site Investigation (Temporary)	Section:	30
Static Wtr Lvl Ft:	35	Township:	2S
Casing Depth:	100	Range:	30W
Total Depth:	100	Latitude:	302540.4976
Diameter:	2	Longitude:	871427.5676
Documents:			
URL:			

Map Key	Direction	Distance (mi)	Distance (ft)	Elevation (ft)	DB
92	WSW	0.41	2,158.56	69.55	WATER WELLS

Permit:	SI-C-284828-1	Station ID:	283709
Legacy No:		Owner Name:	
Compliance No:	419244	Contractor License:	2613
Issue Date:	11/30/2018	Contractor Name:	Gregory W Campbell
Completion Date:	12/12/2018	Driller Name:	Paul Otto
Type of Work:	New Construction	County:	Escambia
Well Use:	Site Investigation (Temporary)	Section:	30
Static Wtr Lvl Ft:	35	Township:	2S
Casing Depth:	100	Range:	30W
Total Depth:	100	Latitude:	302540.44
Diameter:	2	Longitude:	871427.5604
Documents:			
URL:			

Map Key	Direction	Distance (mi)	Distance (ft)	Elevation (ft)	DB
93	NNE	0.39	2,072.82	57.98	WATER WELLS

Permit:	MO-A-246230-1	Station ID:	259702

Wells and Additional Sources Detail Report

Legacy No:	W201400658	Owner Name:	
Compliance No:	285832	Contractor License:	3199
Issue Date:	12/02/2013	Contractor Name:	John Matthews
Completion Date:	12/06/2013	Driller Name:	William Walker
Type of Work:	Abandonment	County:	Escambia
Well Use:	Other	Section:	18
Static Wtr Lvl Ft:		Township:	2S
Casing Depth:	0	Range:	30W
Total Depth:	48	Latitude:	
Diameter:	2	Longitude:	
Documents:			
URL:			

Map Key	Direction	Distance (mi)	Distance (ft)	Elevation (ft)	DB
94	ENE	0.45	2,368.42	60.95	WATER WELLS

Permit:	LA-C-49196-1	Station ID:	58748
Legacy No:	T198704373	Owner Name:	
Compliance No:	100296	Contractor License:	1874
Issue Date:	04/06/1987	Contractor Name:	Alvin Bradley
Completion Date:	04/16/1987	Driller Name:	
Type of Work:	New Construction	County:	Escambia
Well Use:	Irrigation - Landscape	Section:	6
Static Wtr Lvl Ft:	60	Township:	2S
Casing Depth:	100	Range:	30W
Total Depth:	115	Latitude:	
Diameter:	4	Longitude:	
Documents:			
URL:			

Map Key	Direction	Distance (mi)	Distance (ft)	Elevation (ft)	DB
95	NNE	0.39	2,076.53	63.58	WATER WELLS

Permit:	MO-A-238420-2	Station ID:	282525
Legacy No:		Owner Name:	
Compliance No:	419276	Contractor License:	2613
Issue Date:	12/03/2018	Contractor Name:	Gregory W Campbell
Completion Date:	11/30/2018	Driller Name:	Chris Wright
Type of Work:	Abandonment	County:	Escambia
Well Use:	Monitoring	Section:	18
Static Wtr Lvl Ft:	20	Township:	2S
Casing Depth:		Range:	30W
Total Depth:	37	Latitude:	302615.5724
Diameter:	2	Longitude:	871343.6512
Documents:			
URL:			

Wells and Additional Sources Detail Report

Map Key	Direction	Distance (mi)	Distance (ft)	Elevation (ft)	DB
96	ESE	0.44	2,306.61	76.37	WATER WELLS

Permit:	LA-C-195640-1	Station ID:	213970
Legacy No:	P200600279	Owner Name:	
Compliance No:	238286	Contractor License:	3045
Issue Date:	10/28/2005	Contractor Name:	Gene McGowan
Completion Date:	10/29/2005	Driller Name:	
Type of Work:	New Construction	County:	Escambia
Well Use:	Irrigation - Landscape	Section:	26
Static Wtr Lvl Ft:	60	Township:	2S
Casing Depth:	80	Range:	30W
Total Depth:	100	Latitude:	302535.878
Diameter:	4	Longitude:	871320.63
Documents:			
URL:			

Map Key	Direction	Distance (mi)	Distance (ft)	Elevation (ft)	DB
97	W	0.41	2,178.32	70.04	WATER WELLS

Permit:	SI-A-284826-2	Station ID:	283708
Legacy No:		Owner Name:	
Compliance No:	419243	Contractor License:	2613
Issue Date:	11/30/2018	Contractor Name:	Gregory W Campbell
Completion Date:	12/12/2018	Driller Name:	Paul Otto
Type of Work:	Abandonment	County:	Escambia
Well Use:	Site Investigation (Temporary)	Section:	30
Static Wtr Lvl Ft:	35	Township:	2S
Casing Depth:	100	Range:	30W
Total Depth:	100	Latitude:	302540.5516
Diameter:	2	Longitude:	871427.7872
Documents:			
URL:			

Map Key	Direction	Distance (mi)	Distance (ft)	Elevation (ft)	DB
98	N	0.41	2,147.66	77.92	WATER WELLS

Permit:	LA-C-220764-1	Station ID:	238778
Legacy No:	P200802541	Owner Name:	
Compliance No:	261985	Contractor License:	3124
Issue Date:	07/21/2008	Contractor Name:	Charles M Ward
Completion Date:	07/29/2008	Driller Name:	
Type of Work:	New Construction	County:	Escambia
Well Use:	Irrigation - Landscape	Section:	17

Static Wtr Lvl Ft:	58	Township:	2S
Casing Depth:	150	Range:	30W
Total Depth:	170	Latitude:	302616.279
Diameter:	4	Longitude:	871400.247
Documents:			
URL:			

Map Key	Direction	Distance (mi)	Distance (ft)	Elevation (ft)	DB
99	NNE	0.40	2,085.80	63.58	WATER WELLS

Permit:	MO-A-238420-2	Station ID:	282527
Legacy No:		Owner Name:	
Compliance No:	419276	Contractor License:	2613
Issue Date:	12/03/2018	Contractor Name:	Gregory W Campbell
Completion Date:	11/30/2018	Driller Name:	Chris Wright
Type of Work:	Abandonment	County:	Escambia
Well Use:	Monitoring	Section:	18
Static Wtr Lvl Ft:	20	Township:	2S
Casing Depth:		Range:	30W
Total Depth:	37	Latitude:	302615.594
Diameter:	2	Longitude:	871343.356
Documents:			
URL:			

Map Key	Direction	Distance (mi)	Distance (ft)	Elevation (ft)	DB
100	W	0.41	2,183.06	70.04	WATER WELLS

Permit:	SI-C-284826-1	Station ID:	283708
Legacy No:		Owner Name:	
Compliance No:	419242	Contractor License:	2613
Issue Date:	11/30/2018	Contractor Name:	Gregory W Campbell
Completion Date:	12/12/2018	Driller Name:	Paul Otto
Type of Work:	New Construction	County:	Escambia
Well Use:	Site Investigation (Temporary)	Section:	30
Static Wtr Lvl Ft:	35	Township:	2S
Casing Depth:	100	Range:	30W
Total Depth:	100	Latitude:	302540.53
Diameter:	2	Longitude:	871427.8412
Documents:			
URL:			

Map Key	Direction	Distance (mi)	Distance (ft)	Elevation (ft)	DB
101	NNE	0.40	2,091.56	63.96	WATER WELLS

Permit:	MO-A-238420-2	Station ID:	282528

Legacy No:		Owner Name:	
Compliance No:	419276	Contractor License:	2613
Issue Date:	12/03/2018	Contractor Name:	Gregory W Campbell
Completion Date:	11/30/2018	Driller Name:	Chris Wright
Type of Work:	Abandonment	County:	Escambia
Well Use:	Monitoring	Section:	18
Static Wtr Lvl Ft:	20	Township:	2S
Casing Depth:		Range:	30W
Total Depth:	37	Latitude:	302615.7776
Diameter:	2	Longitude:	871343.8636
Documents:			
URL:			

Map Key	Direction	Distance (mi)	Distance (ft)	Elevation (ft)	DB
102	NNE	0.40	2,094.22	62.77	WATER WELLS

Permit:	MO-A-254409-2	Station ID:	266835
Legacy No:		Owner Name:	
Compliance No:	419279	Contractor License:	2613
Issue Date:	12/03/2018	Contractor Name:	Gregory W Campbell
Completion Date:		Driller Name:	
Type of Work:	Abandonment	County:	Escambia
Well Use:	Monitoring	Section:	18
Static Wtr Lvl Ft:		Township:	2S
Casing Depth:		Range:	30W
Total Depth:		Latitude:	302615.6588
Diameter:	1	Longitude:	871343.2696
Documents:			
URL:			

Map Key	Direction	Distance (mi)	Distance (ft)	Elevation (ft)	DB
103	NNE	0.40	2,095.18	62.77	WATER WELLS

Permit:	MO-A-229134-1	Station ID:	240474
Legacy No:	T201001029	Owner Name:	
Compliance No:	269889	Contractor License:	9271
Issue Date:	05/18/2010	Contractor Name:	Michael D Johnson
Completion Date:	05/25/2010	Driller Name:	
Type of Work:	Abandonment	County:	Escambia
Well Use:	Other	Section:	18
Static Wtr Lvl Ft:		Township:	2S
Casing Depth:	0	Range:	30W
Total Depth:	35	Latitude:	302615.652
Diameter:	4	Longitude:	871343.205
Documents:			
URL:			

Wells and Additional Sources Detail Report

Map Key	Direction	Distance (mi)	Distance (ft)	Elevation (ft)	DB
103	NNE	0.40	2,095.18	62.77	WATER WELLS

Permit:	MO-A-229137-1	Station ID:	240477
Legacy No:	T201001030	Owner Name:	
Compliance No:	269892	Contractor License:	9271
Issue Date:	05/18/2010	Contractor Name:	Michael D Johnson
Completion Date:	05/25/2010	Driller Name:	
Type of Work:	Abandonment	County:	Escambia
Well Use:	Other	Section:	18
Static Wtr Lvl Ft:		Township:	2S
Casing Depth:	0	Range:	30W
Total Depth:	60	Latitude:	302615.652
Diameter:	2	Longitude:	871343.205
Documents:			
URL:			

Map Key	Direction	Distance (mi)	Distance (ft)	Elevation (ft)	DB
103	NNE	0.40	2,095.18	62.77	WATER WELLS

Permit:	OT-A-229120-1	Station ID:	240174
Legacy No:	T201001024	Owner Name:	
Compliance No:	269876	Contractor License:	9271
Issue Date:	05/18/2010	Contractor Name:	Michael D Johnson
Completion Date:	05/25/2010	Driller Name:	
Type of Work:	Abandonment	County:	Escambia
Well Use:	Other	Section:	18
Static Wtr Lvl Ft:		Township:	2S
Casing Depth:	0	Range:	30W
Total Depth:	60	Latitude:	302615.652
Diameter:	2	Longitude:	871343.205
Documents:			
URL:			

Map Key	Direction	Distance (mi)	Distance (ft)	Elevation (ft)	DB
103	NNE	0.40	2,095.18	62.77	WATER WELLS

Permit:	OT-A-229109-1	Station ID:	240022
Legacy No:	T201001020	Owner Name:	
Compliance No:	269866	Contractor License:	9271
Issue Date:	05/18/2010	Contractor Name:	Michael D Johnson
Completion Date:	05/25/2010	Driller Name:	
Type of Work:	Abandonment	County:	Escambia
Well Use:	Other	Section:	18

Static Wtr Lvl Ft:		Township:	2S
Casing Depth:	0	Range:	30W
Total Depth:	60	Latitude:	302615.652
Diameter:	2	Longitude:	871343.205
Documents:			
URL:			

Map Key	Direction	Distance (mi)	Distance (ft)	Elevation (ft)	DB
103	NNE	0.40	2,095.18	62.77	WATER WELLS

Permit:	MO-A-229139-1	Station ID:	240621
Legacy No:	T201001031	Owner Name:	
Compliance No:	269894	Contractor License:	9271
Issue Date:	05/18/2010	Contractor Name:	Michael D Johnson
Completion Date:	05/25/2010	Driller Name:	
Type of Work:	Abandonment	County:	Escambia
Well Use:	Other	Section:	18
Static Wtr Lvl Ft:		Township:	2S
Casing Depth:	0	Range:	30W
Total Depth:	40	Latitude:	302615.652
Diameter:	2	Longitude:	871343.205
Documents:			
URL:			

Map Key	Direction	Distance (mi)	Distance (ft)	Elevation (ft)	DB
103	NNE	0.40	2,095.18	62.77	WATER WELLS

Permit:	OT-A-229103-1	Station ID:	239873
Legacy No:	T201001018	Owner Name:	
Compliance No:	269860	Contractor License:	9271
Issue Date:	05/18/2010	Contractor Name:	Michael D Johnson
Completion Date:	05/25/2010	Driller Name:	
Type of Work:	Abandonment	County:	Escambia
Well Use:	Other	Section:	18
Static Wtr Lvl Ft:		Township:	2S
Casing Depth:	0	Range:	30W
Total Depth:	60	Latitude:	302615.652
Diameter:	2	Longitude:	871343.205
Documents:			
URL:			

Map Key	Direction	Distance (mi)	Distance (ft)	Elevation (ft)	DB
103	NNE	0.40	2,095.18	62.77	WATER WELLS

Permit:	OT-A-229128-1	Station ID:	240327

Wells and Additional Sources Detail Report

Legacy No:	T201001027	Owner Name:	
Compliance No:	269884	Contractor License:	9271
Issue Date:	05/18/2010	Contractor Name:	Michael D Johnson
Completion Date:	05/25/2010	Driller Name:	
Type of Work:	Abandonment	County:	Escambia
Well Use:	Other	Section:	18
Static Wtr Lvl Ft:		Township:	2S
Casing Depth:	0	Range:	30W
Total Depth:	60	Latitude:	302615.652
Diameter:	2	Longitude:	871343.205
Documents:			
URL:			

Map Key	Direction	Distance (mi)	Distance (ft)	Elevation (ft)	DB
103	NNE	0.40	2,095.18	62.77	WATER WELLS

Permit:	OT-A-229125-1	Station ID:	240324
Legacy No:	T201001026	Owner Name:	
Compliance No:	269881	Contractor License:	9271
Issue Date:	05/18/2010	Contractor Name:	Michael D Johnson
Completion Date:	05/25/2010	Driller Name:	
Type of Work:	Abandonment	County:	Escambia
Well Use:	Other	Section:	18
Static Wtr Lvl Ft:		Township:	2S
Casing Depth:	0	Range:	30W
Total Depth:	60	Latitude:	302615.652
Diameter:	2	Longitude:	871343.205
Documents:			
URL:			

Map Key	Direction	Distance (mi)	Distance (ft)	Elevation (ft)	DB
103	NNE	0.40	2,095.18	62.77	WATER WELLS

Permit:	OT-A-229106-1	Station ID:	240019
Legacy No:	T201001019	Owner Name:	
Compliance No:	269863	Contractor License:	9271
Issue Date:	05/18/2010	Contractor Name:	Michael D Johnson
Completion Date:	05/25/2010	Driller Name:	
Type of Work:	Abandonment	County:	Escambia
Well Use:	Other	Section:	18
Static Wtr Lvl Ft:		Township:	2S
Casing Depth:	0	Range:	30W
Total Depth:	60	Latitude:	302615.652
Diameter:	2	Longitude:	871343.205
Documents:			
URL:			

Wells and Additional Sources Detail Report

Map Key	Direction	Distance (mi)	Distance (ft)	Elevation (ft)	DB
103	NNE	0.40	2,095.18	62.77	WATER WELLS

Permit:	OT-A-229115-1	Station ID:	240168
Legacy No:	T201001022	Owner Name:	
Compliance No:	269871	Contractor License:	9271
Issue Date:	05/18/2010	Contractor Name:	Michael D Johnson
Completion Date:	05/25/2010	Driller Name:	
Type of Work:	Abandonment	County:	Escambia
Well Use:	Other	Section:	18
Static Wtr Lvl Ft:		Township:	2S
Casing Depth:	0	Range:	30W
Total Depth:	60	Latitude:	302615.652
Diameter:	2	Longitude:	871343.205
Documents:			
URL:			

Map Key	Direction	Distance (mi)	Distance (ft)	Elevation (ft)	DB
103	NNE	0.40	2,095.18	62.77	WATER WELLS

Permit:	OT-A-273077-1	Station ID:	240321
Legacy No:	T201001025	Owner Name:	
Compliance No:	311064	Contractor License:	9271
Issue Date:	05/18/2010	Contractor Name:	Michael D Johnson
Completion Date:	05/25/2010	Driller Name:	
Type of Work:	Abandonment	County:	Escambia
Well Use:	Other	Section:	18
Static Wtr Lvl Ft:		Township:	2S
Casing Depth:	0	Range:	30W
Total Depth:	60	Latitude:	302615.652
Diameter:	2	Longitude:	871343.205
Documents:			
URL:			

Map Key	Direction	Distance (mi)	Distance (ft)	Elevation (ft)	DB
103	NNE	0.40	2,095.18	62.77	WATER WELLS

Permit:	OT-A-229131-1	Station ID:	240471
Legacy No:	T201001028	Owner Name:	
Compliance No:	269886	Contractor License:	9271
Issue Date:	05/18/2010	Contractor Name:	Michael D Johnson
Completion Date:	05/25/2010	Driller Name:	
Type of Work:	Abandonment	County:	Escambia
Well Use:	Other	Section:	18

Static Wtr Lvl Ft:		Township:	2S
Casing Depth:	0	Range:	30W
Total Depth:	60	Latitude:	302615.652
Diameter:	2	Longitude:	871343.205
Documents:			
URL:			

Map Key	Direction	Distance (mi)	Distance (ft)	Elevation (ft)	DB
103	NNE	0.40	2,095.18	62.77	WATER WELLS

Permit:	OT-A-229117-1	Station ID:	240171
Legacy No:	T201001023	Owner Name:	
Compliance No:	269873	Contractor License:	9271
Issue Date:	05/18/2010	Contractor Name:	Michael D Johnson
Completion Date:	05/25/2010	Driller Name:	
Type of Work:	Abandonment	County:	Escambia
Well Use:	Other	Section:	18
Static Wtr Lvl Ft:		Township:	2S
Casing Depth:	0	Range:	30W
Total Depth:	60	Latitude:	302615.652
Diameter:	2	Longitude:	871343.205
Documents:			
URL:			

Map Key	Direction	Distance (mi)	Distance (ft)	Elevation (ft)	DB
103	NNE	0.40	2,095.18	62.77	WATER WELLS

Permit:	OT-A-229112-1	Station ID:	240025
Legacy No:	T201001021	Owner Name:	
Compliance No:	269868	Contractor License:	9271
Issue Date:	05/18/2010	Contractor Name:	Michael D Johnson
Completion Date:	05/25/2010	Driller Name:	
Type of Work:	Abandonment	County:	Escambia
Well Use:	Other	Section:	18
Static Wtr Lvl Ft:		Township:	2S
Casing Depth:	0	Range:	30W
Total Depth:	60	Latitude:	302615.652
Diameter:	2	Longitude:	871343.205
Documents:			
URL:			

Map Key	Direction	Distance (mi)	Distance (ft)	Elevation (ft)	DB
104	W	0.42	2,220.77	69.53	WATER WELLS

Permit:	MO-C-233071-1	Station ID:	242690

Wells and Additional Sources Detail Report

Legacy No:	W201102651	Owner Name:	
Compliance No:	273582	Contractor License:	3161
Issue Date:	04/21/2011	Contractor Name:	Rodney Ethridge
Completion Date:	04/29/2011	Driller Name:	Rodney Ethridge
Type of Work:	New Construction	County:	Escambia
Well Use:	Other	Section:	30
Static Wtr Lvl Ft:		Township:	2S
Casing Depth:	20	Range:	30W
Total Depth:	25	Latitude:	302540.968
Diameter:	1	Longitude:	871428.27
Documents:			
URL:			

Map Key	Direction	Distance (mi)	Distance (ft)	Elevation (ft)	DB
105	NNE	0.40	2,119.18	63.72	WATER WELLS

Permit:	MO-A-238420-2	Station ID:	282185
Legacy No:		Owner Name:	
Compliance No:	419276	Contractor License:	2613
Issue Date:	12/03/2018	Contractor Name:	Gregory W Campbell
Completion Date:	11/30/2018	Driller Name:	Chris Wright
Type of Work:	Abandonment	County:	Escambia
Well Use:	Monitoring	Section:	18
Static Wtr Lvl Ft:	20	Township:	2S
Casing Depth:		Range:	30W
Total Depth:	37	Latitude:	302616.0152
Diameter:	2	Longitude:	871343.6692
Documents:			
URL:			

Map Key	Direction	Distance (mi)	Distance (ft)	Elevation (ft)	DB
106	W	0.42	2,220.60	69.53	WATER WELLS

Permit:	SI-C-284774-1	Station ID:	249738
Legacy No:		Owner Name:	
Compliance No:	419164	Contractor License:	2613
Issue Date:	11/28/2018	Contractor Name:	Gregory W Campbell
Completion Date:		Driller Name:	
Type of Work:	New Construction	County:	Escambia
Well Use:	Site Investigation (Temporary)	Section:	30
Static Wtr Lvl Ft:		Township:	2S
Casing Depth:		Range:	30W
Total Depth:		Latitude:	302540.6668
Diameter:	2	Longitude:	871428.2768
Documents:			
URL:			

Wells and Additional Sources Detail Report

Map Key	Direction	Distance (mi)	Distance (ft)	Elevation (ft)	DB
106	W	0.42	2,220.60	69.53	WATER WELLS

Permit:	SI-A-284774-2	Station ID:	249738
Legacy No:		Owner Name:	
Compliance No:	419166	Contractor License:	2613
Issue Date:	11/28/2018	Contractor Name:	Gregory W Campbell
Completion Date:		Driller Name:	
Type of Work:	Abandonment	County:	Escambia
Well Use:	Site Investigation (Temporary)	Section:	30
Static Wtr Lvl Ft:		Township:	2S
Casing Depth:		Range:	30W
Total Depth:		Latitude:	302540.6884
Diameter:	2	Longitude:	871428.2948
Documents:			
URL:			

Map Key	Direction	Distance (mi)	Distance (ft)	Elevation (ft)	DB
106	W	0.42	2,220.60	69.53	WATER WELLS

Permit:	MO-C-284767-1	Station ID:	283702
Legacy No:		Owner Name:	
Compliance No:	419114	Contractor License:	2613
Issue Date:	11/27/2018	Contractor Name:	Gregory W Campbell
Completion Date:	12/03/2018	Driller Name:	Chris Wright
Type of Work:	New Construction	County:	Escambia
Well Use:	Monitoring	Section:	30
Static Wtr Lvl Ft:	0	Township:	2S
Casing Depth:	3	Range:	30W
Total Depth:	10	Latitude:	302540.6956
Diameter:	2	Longitude:	871428.2552
Documents:			
URL:			

Map Key	Direction	Distance (mi)	Distance (ft)	Elevation (ft)	DB
107	W	0.42	2,227.48	69.95	WATER WELLS

Permit:	MO-C-284768-1	Station ID:	242691
Legacy No:		Owner Name:	
Compliance No:	419119	Contractor License:	2613
Issue Date:	11/27/2018	Contractor Name:	Gregory W Campbell
Completion Date:		Driller Name:	
Type of Work:	New Construction	County:	Escambia
Well Use:	Monitoring	Section:	30

Static Wtr Lvl Ft:		Township:	2S
Casing Depth:		Range:	30W
Total Depth:		Latitude:	302540.9368
Diameter:	2	Longitude:	871428.3344
Documents:			
URL:			

Map Key	Direction	Distance (mi)	Distance (ft)	Elevation (ft)	DB
107	W	0.42	2,227.48	69.95	WATER WELLS

Permit:	SI-A-284834-2	Station ID:	283712
Legacy No:		Owner Name:	
Compliance No:	419254	Contractor License:	2613
Issue Date:	11/30/2018	Contractor Name:	Gregory W Campbell
Completion Date:	12/14/2018	Driller Name:	Paul Otto
Type of Work:	Abandonment	County:	Escambia
Well Use:	Site Investigation (Temporary)	Section:	30
Static Wtr Lvl Ft:	35	Township:	2S
Casing Depth:		Range:	30W
Total Depth:	70	Latitude:	302540.9476
Diameter:	2	Longitude:	871428.3596
Documents:			
URL:			

Map Key	Direction	Distance (mi)	Distance (ft)	Elevation (ft)	DB
108	W	0.42	2,226.61	69.95	WATER WELLS

Permit:	MO-C-284767-1	Station ID:	282822
Legacy No:		Owner Name:	
Compliance No:	419114	Contractor License:	2613
Issue Date:	11/27/2018	Contractor Name:	Gregory W Campbell
Completion Date:	12/03/2018	Driller Name:	Chris Wright
Type of Work:	New Construction	County:	Escambia
Well Use:	Monitoring	Section:	30
Static Wtr Lvl Ft:	0	Township:	2S
Casing Depth:	3	Range:	30W
Total Depth:	10	Latitude:	302540.7928
Diameter:	2	Longitude:	871428.3524
Documents:			
URL:			

Map Key	Direction	Distance (mi)	Distance (ft)	Elevation (ft)	DB
108	W	0.42	2,226.61	69.95	WATER WELLS

Permit:	SI-A-284832-2	Station ID:	283711

Wells and Additional Sources Detail Report

Legacy No:		Owner Name:	
Compliance No:	419252	Contractor License:	2613
Issue Date:	11/30/2018	Contractor Name:	Gregory W Campbell
Completion Date:	12/14/2018	Driller Name:	Paul Otto
Type of Work:	Abandonment	County:	Escambia
Well Use:	Site Investigation (Temporary)	Section:	30
Static Wtr Lvl Ft:	35	Township:	2S
Casing Depth:		Range:	30W
Total Depth:	70	Latitude:	302540.8036
Diameter:	2	Longitude:	871428.3344
Documents:			
URL:			

Map Key	Direction	Distance (mi)	Distance (ft)	Elevation (ft)	DB
108	W	0.42	2,226.61	69.95	WATER WELLS

Permit:	SI-C-284832-1	Station ID:	283711
Legacy No:		Owner Name:	
Compliance No:	419250	Contractor License:	2613
Issue Date:	11/30/2018	Contractor Name:	Gregory W Campbell
Completion Date:	12/14/2018	Driller Name:	Paul Otto
Type of Work:	New Construction	County:	Escambia
Well Use:	Site Investigation (Temporary)	Section:	30
Static Wtr Lvl Ft:	35	Township:	2S
Casing Depth:	70	Range:	30W
Total Depth:	70	Latitude:	302540.8036
Diameter:	2	Longitude:	871428.3416
Documents:			
URL:			

Map Key	Direction	Distance (mi)	Distance (ft)	Elevation (ft)	DB
108	W	0.42	2,226.61	69.95	WATER WELLS

Permit:	SI-A-284836-2	Station ID:	250595
Legacy No:		Owner Name:	
Compliance No:	419258	Contractor License:	2613
Issue Date:	11/30/2018	Contractor Name:	Gregory W Campbell
Completion Date:	01/24/2019	Driller Name:	Paul Otto
Type of Work:	Abandonment	County:	Escambia
Well Use:	Site Investigation (Temporary)	Section:	30
Static Wtr Lvl Ft:	35	Township:	2S
Casing Depth:		Range:	30W
Total Depth:	100	Latitude:	302540.8144
Diameter:	2	Longitude:	871428.3344
Documents:			
URL:			

Wells and Additional Sources Detail Report

Map Key	Direction	Distance (mi)	Distance (ft)	Elevation (ft)	DB
108	W	0.42	2,226.61	69.95	WATER WELLS

Permit:	SI-C-284834-1	Station ID:	283712
Legacy No:		Owner Name:	
Compliance No:	419253	Contractor License:	2613
Issue Date:	11/30/2018	Contractor Name:	Gregory W Campbell
Completion Date:	12/14/2018	Driller Name:	Paul Otto
Type of Work:	New Construction	County:	Escambia
Well Use:	Site Investigation (Temporary)	Section:	30
Static Wtr Lvl Ft:	35	Township:	2S
Casing Depth:	70	Range:	30W
Total Depth:	70	Latitude:	302540.8144
Diameter:	2	Longitude:	871428.3344
Documents:			
URL:			

Map Key	Direction	Distance (mi)	Distance (ft)	Elevation (ft)	DB
108	W	0.42	2,226.61	69.95	WATER WELLS

Permit:	SI-C-284836-1	Station ID:	250595
Legacy No:		Owner Name:	
Compliance No:	419257	Contractor License:	2613
Issue Date:	11/30/2018	Contractor Name:	Gregory W Campbell
Completion Date:	12/24/2019	Driller Name:	Paul Otto
Type of Work:	New Construction	County:	Escambia
Well Use:	Site Investigation (Temporary)	Section:	30
Static Wtr Lvl Ft:	35	Township:	2S
Casing Depth:	100	Range:	30W
Total Depth:	100	Latitude:	302540.8144
Diameter:	2	Longitude:	871428.3344
Documents:			
URL:			

Map Key	Direction	Distance (mi)	Distance (ft)	Elevation (ft)	DB
109	ESE	0.43	2,270.62	82.14	WATER WELLS

Permit:	LA-C-217300-1	Station ID:	235200
Legacy No:	P200801023	Owner Name:	
Compliance No:	258713	Contractor License:	3162
Issue Date:	02/01/2008	Contractor Name:	Thomas Glass
Completion Date:	04/30/2008	Driller Name:	
Type of Work:	New Construction	County:	Escambia
Well Use:	Irrigation - Landscape	Section:	23

Static Wtr Lvl Ft:		Township:	2S
Casing Depth:	110	Range:	30W
Total Depth:	130	Latitude:	302529.834
Diameter:	4	Longitude:	871323.511
Documents:			
URL:			

Map Key	Direction	Distance (mi)	Distance (ft)	Elevation (ft)	DB
110	W	0.42	2,226.98	69.95	WATER WELLS

Permit:	MO-C-284770-1	Station ID:	283703
Legacy No:		Owner Name:	
Compliance No:	419122	Contractor License:	2613
Issue Date:	11/27/2018	Contractor Name:	Gregory W Campbell
Completion Date:		Driller Name:	
Type of Work:	New Construction	County:	Escambia
Well Use:	Monitoring	Section:	30
Static Wtr Lvl Ft:		Township:	2S
Casing Depth:		Range:	30W
Total Depth:		Latitude:	302540.71
Diameter:	2	Longitude:	871428.3344
Documents:			
URL:			

Map Key	Direction	Distance (mi)	Distance (ft)	Elevation (ft)	DB
110	W	0.42	2,226.98	69.95	WATER WELLS

Permit:	MO-C-284767-1	Station ID:	282824
Legacy No:		Owner Name:	
Compliance No:	419114	Contractor License:	2613
Issue Date:	11/27/2018	Contractor Name:	Gregory W Campbell
Completion Date:	12/03/2018	Driller Name:	Chris Wright
Type of Work:	New Construction	County:	Escambia
Well Use:	Monitoring	Section:	30
Static Wtr Lvl Ft:	0	Township:	2S
Casing Depth:	3	Range:	30W
Total Depth:	10	Latitude:	302540.7208
Diameter:	2	Longitude:	871428.3524
Documents:			
URL:			

Map Key	Direction	Distance (mi)	Distance (ft)	Elevation (ft)	DB
111	WSW	0.41	2,167.71	75.57	WATER WELLS

Permit:	MO-C-84441-1	Station ID:	95601

Wells and Additional Sources Detail Report

Legacy No:	P199205211	Owner Name:	
Compliance No:	133502	Contractor License:	2987
Issue Date:	06/23/1992	Contractor Name:	Robert Jefferson
Completion Date:	07/29/1992	Driller Name:	
Type of Work:	New Construction	County:	Escambia
Well Use:	Other	Section:	30
Static Wtr Lvl Ft:	16	Township:	2S
Casing Depth:	13	Range:	30W
Total Depth:	20	Latitude:	
Diameter:	2	Longitude:	
Documents:			
URL:			

Map Key	Direction	Distance (mi)	Distance (ft)	Elevation (ft)	DB
111	WSW	0.41	2,167.71	75.57	WATER WELLS

Permit:	MO-A-185312-1	Station ID:	201983
Legacy No:	P200403757	Owner Name:	
Compliance No:	228555	Contractor License:	3120
Issue Date:	08/16/2004	Contractor Name:	Daniel Palmer
Completion Date:	08/25/2004	Driller Name:	
Type of Work:	Abandonment	County:	Escambia
Well Use:	Other	Section:	30
Static Wtr Lvl Ft:		Township:	2S
Casing Depth:		Range:	30W
Total Depth:	65	Latitude:	
Diameter:	2	Longitude:	
Documents:			
URL:			

Map Key	Direction	Distance (mi)	Distance (ft)	Elevation (ft)	DB
111	WSW	0.41	2,167.71	75.57	WATER WELLS

Permit:	MO-A-185311-1	Station ID:	201982
Legacy No:	P200403756	Owner Name:	
Compliance No:	228554	Contractor License:	3120
Issue Date:	08/16/2004	Contractor Name:	Daniel Palmer
Completion Date:	08/25/2004	Driller Name:	
Type of Work:	Abandonment	County:	Escambia
Well Use:	Other	Section:	30
Static Wtr Lvl Ft:		Township:	2S
Casing Depth:		Range:	30W
Total Depth:	65	Latitude:	
Diameter:	2	Longitude:	
Documents:			
URL:			

Wells and Additional Sources Detail Report

Map Key	Direction	Distance (mi)	Distance (ft)	Elevation (ft)	DB
111	WSW	0.41	2,167.71	75.57	WATER WELLS

Permit:	MO-C-85822-1	Station ID:	96419
Legacy No:	P199206678	Owner Name:	
Compliance No:	134801	Contractor License:	3041
Issue Date:	09/02/1992	Contractor Name:	Robert Baker, Jr.
Completion Date:	09/16/1992	Driller Name:	
Type of Work:	New Construction	County:	Escambia
Well Use:	Other	Section:	30
Static Wtr Lvl Ft:	55	Township:	2S
Casing Depth:	50	Range:	30W
Total Depth:	65	Latitude:	
Diameter:	2	Longitude:	
Documents:			
URL:			

Map Key	Direction	Distance (mi)	Distance (ft)	Elevation (ft)	DB
111	WSW	0.41	2,167.71	75.57	WATER WELLS

Permit:	MO-A-84442-1	Station ID:	95602
Legacy No:	P199205212	Owner Name:	
Compliance No:	133503	Contractor License:	2987
Issue Date:	06/23/1992	Contractor Name:	Robert Jefferson
Completion Date:	07/29/1992	Driller Name:	
Type of Work:	Abandonment	County:	Escambia
Well Use:	Other	Section:	30
Static Wtr Lvl Ft:	16	Township:	2S
Casing Depth:	13	Range:	30W
Total Depth:	20	Latitude:	
Diameter:	2	Longitude:	
Documents:			
URL:			

Map Key	Direction	Distance (mi)	Distance (ft)	Elevation (ft)	DB
111	WSW	0.41	2,167.71	75.57	WATER WELLS

Permit:	MO-A-185305-1	Station ID:	201809
Legacy No:	P200403749	Owner Name:	
Compliance No:	323584	Contractor License:	3120
Issue Date:	08/16/2004	Contractor Name:	Daniel Palmer
Completion Date:	08/25/2004	Driller Name:	
Type of Work:	Abandonment	County:	Escambia
Well Use:	Other	Section:	30

Static Wtr Lvl Ft:		Township:	2S
Casing Depth:		Range:	30W
Total Depth:	35	Latitude:	
Diameter:	4	Longitude:	
Documents:			
URL:			

Map Key	Direction	Distance (mi)	Distance (ft)	Elevation (ft)	DB
111	WSW	0.41	2,167.71	75.57	WATER WELLS

Permit:	MO-A-185309-1	Station ID:	201980
Legacy No:	P200403754	Owner Name:	
Compliance No:	228552	Contractor License:	3120
Issue Date:	08/16/2004	Contractor Name:	Daniel Palmer
Completion Date:	08/25/2004	Driller Name:	
Type of Work:	Abandonment	County:	Escambia
Well Use:	Other	Section:	30
Static Wtr Lvl Ft:		Township:	2S
Casing Depth:		Range:	30W
Total Depth:	65	Latitude:	
Diameter:	2	Longitude:	
Documents:			
URL:			

Map Key	Direction	Distance (mi)	Distance (ft)	Elevation (ft)	DB
111	WSW	0.41	2,167.71	75.57	WATER WELLS

Permit:	MO-C-84439-1	Station ID:	95599
Legacy No:	P199205209	Owner Name:	
Compliance No:	133501	Contractor License:	2987
Issue Date:	06/23/1992	Contractor Name:	Robert Jefferson
Completion Date:	07/29/1992	Driller Name:	
Type of Work:	New Construction	County:	Escambia
Well Use:	Other	Section:	30
Static Wtr Lvl Ft:	16	Township:	2S
Casing Depth:	13	Range:	30W
Total Depth:	20	Latitude:	
Diameter:	2	Longitude:	
Documents:			
URL:			

Map Key	Direction	Distance (mi)	Distance (ft)	Elevation (ft)	DB
111	WSW	0.41	2,167.71	75.57	WATER WELLS

Permit:	MO-A-273010-1	Station ID:	95607

Wells and Additional Sources Detail Report

Legacy No:	P199205217	Owner Name:	
Compliance No:	310997	Contractor License:	2987
Issue Date:	06/23/1992	Contractor Name:	Robert Jefferson
Completion Date:	07/29/1992	Driller Name:	
Type of Work:	Abandonment	County:	Escambia
Well Use:	Other	Section:	30
Static Wtr Lvl Ft:	16	Township:	2S
Casing Depth:	13	Range:	30W
Total Depth:	20	Latitude:	
Diameter:	2	Longitude:	
Documents:			
URL:			

Map Key	Direction	Distance (mi)	Distance (ft)	Elevation (ft)	DB
111	WSW	0.41	2,167.71	75.57	WATER WELLS

Permit:	MO-A-84444-1	Station ID:	95604
Legacy No:	P199205214	Owner Name:	
Compliance No:	133505	Contractor License:	2987
Issue Date:	06/23/1992	Contractor Name:	Robert Jefferson
Completion Date:	07/29/1992	Driller Name:	
Type of Work:	Abandonment	County:	Escambia
Well Use:	Other	Section:	30
Static Wtr Lvl Ft:	16	Township:	2S
Casing Depth:	13	Range:	30W
Total Depth:	20	Latitude:	
Diameter:	2	Longitude:	
Documents:			
URL:			

Map Key	Direction	Distance (mi)	Distance (ft)	Elevation (ft)	DB
111	WSW	0.41	2,167.71	75.57	WATER WELLS

Permit:	MO-C-84438-1	Station ID:	95598
Legacy No:	P199205208	Owner Name:	
Compliance No:	133500	Contractor License:	2987
Issue Date:	06/23/1992	Contractor Name:	Robert Jefferson
Completion Date:	07/29/1992	Driller Name:	
Type of Work:	New Construction	County:	Escambia
Well Use:	Other	Section:	30
Static Wtr Lvl Ft:	16	Township:	2S
Casing Depth:	13	Range:	30W
Total Depth:	20	Latitude:	
Diameter:	2	Longitude:	
Documents:			
URL:			

Wells and Additional Sources Detail Report

Map Key	Direction	Distance (mi)	Distance (ft)	Elevation (ft)	DB
111	WSW	0.41	2,167.71	75.57	WATER WELLS

Permit:	MO-C-84436-1	Station ID:	96369
Legacy No:	P199205206	Owner Name:	
Compliance No:	133498	Contractor License:	2987
Issue Date:	06/23/1992	Contractor Name:	Robert Jefferson
Completion Date:	07/29/1992	Driller Name:	
Type of Work:	New Construction	County:	Escambia
Well Use:	Other	Section:	30
Static Wtr Lvl Ft:	16	Township:	2S
Casing Depth:	13	Range:	30W
Total Depth:	20	Latitude:	
Diameter:	2	Longitude:	
Documents:			
URL:			

Map Key	Direction	Distance (mi)	Distance (ft)	Elevation (ft)	DB
111	WSW	0.41	2,167.71	75.57	WATER WELLS

Permit:	MO-A-185306-1	Station ID:	201810
Legacy No:	P200403750	Owner Name:	
Compliance No:	228549	Contractor License:	3120
Issue Date:	08/16/2004	Contractor Name:	Daniel Palmer
Completion Date:	08/25/2004	Driller Name:	
Type of Work:	Abandonment	County:	Escambia
Well Use:	Other	Section:	30
Static Wtr Lvl Ft:		Township:	2S
Casing Depth:		Range:	30W
Total Depth:	35	Latitude:	
Diameter:	4	Longitude:	
Documents:			
URL:			

Map Key	Direction	Distance (mi)	Distance (ft)	Elevation (ft)	DB
111	WSW	0.41	2,167.71	75.57	WATER WELLS

Permit:	MO-A-185307-1	Station ID:	201977
Legacy No:	P200403751	Owner Name:	
Compliance No:	228550	Contractor License:	3120
Issue Date:	08/16/2004	Contractor Name:	Daniel Palmer
Completion Date:	08/25/2004	Driller Name:	
Type of Work:	Abandonment	County:	Escambia
Well Use:	Other	Section:	30

Static Wtr Lvl Ft:		Township:	2S
Casing Depth:		Range:	30W
Total Depth:	35	Latitude:	
Diameter:	4	Longitude:	
Documents:			
URL:			

Map Key	Direction	Distance (mi)	Distance (ft)	Elevation (ft)	DB
111	WSW	0.41	2,167.71	75.57	WATER WELLS

Permit:	MO-A-84443-1	Station ID:	95603
Legacy No:	P199205213	Owner Name:	
Compliance No:	133504	Contractor License:	2987
Issue Date:	06/23/1992	Contractor Name:	Robert Jefferson
Completion Date:	07/29/1992	Driller Name:	
Type of Work:	Abandonment	County:	Escambia
Well Use:	Other	Section:	30
Static Wtr Lvl Ft:	16	Township:	2S
Casing Depth:	13	Range:	30W
Total Depth:	20	Latitude:	
Diameter:	2	Longitude:	
Documents:			
URL:			

Map Key	Direction	Distance (mi)	Distance (ft)	Elevation (ft)	DB
111	WSW	0.41	2,167.71	75.57	WATER WELLS

Permit:	MO-C-84440-1	Station ID:	95600
Legacy No:	P199205210	Owner Name:	
Compliance No:	330992	Contractor License:	2987
Issue Date:	06/23/1992	Contractor Name:	Robert Jefferson
Completion Date:	07/29/1992	Driller Name:	
Type of Work:	New Construction	County:	Escambia
Well Use:	Other	Section:	30
Static Wtr Lvl Ft:	16	Township:	2S
Casing Depth:	13	Range:	30W
Total Depth:	20	Latitude:	
Diameter:	2	Longitude:	
Documents:			
URL:			

Map Key	Direction	Distance (mi)	Distance (ft)	Elevation (ft)	DB
111	WSW	0.41	2,167.71	75.57	WATER WELLS

Permit:	MO-A-185310-1	Station ID:	201981

Wells and Additional Sources Detail Report

Legacy No:	P200403755	Owner Name:	
Compliance No:	228553	Contractor License:	3120
Issue Date:	08/16/2004	Contractor Name:	Daniel Palmer
Completion Date:	08/25/2004	Driller Name:	
Type of Work:	Abandonment	County:	Escambia
Well Use:	Other	Section:	30
Static Wtr Lvl Ft:		Township:	2S
Casing Depth:		Range:	30W
Total Depth:	65	Latitude:	
Diameter:	2	Longitude:	
Documents:			
URL:			

Map Key	Direction	Distance (mi)	Distance (ft)	Elevation (ft)	DB
111	WSW	0.41	2,167.71	75.57	WATER WELLS

Permit:	MO-C-85821-1	Station ID:	96418
Legacy No:	P199206677	Owner Name:	
Compliance No:	134800	Contractor License:	3041
Issue Date:	09/02/1992	Contractor Name:	Robert Baker, Jr.
Completion Date:	09/16/1992	Driller Name:	
Type of Work:	New Construction	County:	Escambia
Well Use:	Other	Section:	30
Static Wtr Lvl Ft:	55	Township:	2S
Casing Depth:	50	Range:	30W
Total Depth:	65	Latitude:	
Diameter:	2	Longitude:	
Documents:			
URL:			

Map Key	Direction	Distance (mi)	Distance (ft)	Elevation (ft)	DB
111	WSW	0.41	2,167.71	75.57	WATER WELLS

Permit:	MO-A-185308-1	Station ID:	201979
Legacy No:	P200403753	Owner Name:	
Compliance No:	228551	Contractor License:	3120
Issue Date:	08/16/2004	Contractor Name:	Daniel Palmer
Completion Date:	08/25/2004	Driller Name:	
Type of Work:	Abandonment	County:	Escambia
Well Use:	Other	Section:	30
Static Wtr Lvl Ft:		Township:	2S
Casing Depth:		Range:	30W
Total Depth:	65	Latitude:	
Diameter:	2	Longitude:	
Documents:			
URL:			

Wells and Additional Sources Detail Report

Map Key	Direction	Distance (mi)	Distance (ft)	Elevation (ft)	DB
111	WSW	0.41	2,167.71	75.57	WATER WELLS

Permit:	MO-A-84445-1	Station ID:	95605
Legacy No:	P199205215	Owner Name:	
Compliance No:	133506	Contractor License:	2987
Issue Date:	06/23/1992	Contractor Name:	Robert Jefferson
Completion Date:	07/29/1992	Driller Name:	
Type of Work:	Abandonment	County:	Escambia
Well Use:	Other	Section:	30
Static Wtr Lvl Ft:	16	Township:	2S
Casing Depth:	13	Range:	30W
Total Depth:	20	Latitude:	
Diameter:	2	Longitude:	
Documents:			
URL:			

Map Key	Direction	Distance (mi)	Distance (ft)	Elevation (ft)	DB
111	WSW	0.41	2,167.71	75.57	WATER WELLS

Permit:	MO-C-84437-1	Station ID:	95597
Legacy No:	P199205207	Owner Name:	
Compliance No:	133499	Contractor License:	2987
Issue Date:	06/23/1992	Contractor Name:	Robert Jefferson
Completion Date:	07/29/1992	Driller Name:	
Type of Work:	New Construction	County:	Escambia
Well Use:	Other	Section:	30
Static Wtr Lvl Ft:	16	Township:	2S
Casing Depth:	13	Range:	30W
Total Depth:	20	Latitude:	
Diameter:	2	Longitude:	
Documents:			
URL:			

Map Key	Direction	Distance (mi)	Distance (ft)	Elevation (ft)	DB
111	WSW	0.41	2,167.71	75.57	WATER WELLS

Permit:	MO-A-271155-1	Station ID:	201978
Legacy No:	P200403752	Owner Name:	
Compliance No:	309200	Contractor License:	3120
Issue Date:	08/16/2004	Contractor Name:	Daniel Palmer
Completion Date:	08/25/2004	Driller Name:	
Type of Work:	Abandonment	County:	Escambia
Well Use:	Other	Section:	30

Static Wtr Lvl Ft:		Township:	2S
Casing Depth:		Range:	30W
Total Depth:	65	Latitude:	
Diameter:	2	Longitude:	
Documents:			
URL:			

Map Key	Direction	Distance (mi)	Distance (ft)	Elevation (ft)	DB
111	WSW	0.41	2,167.71	75.57	WATER WELLS

Permit:	MO-A-84446-1	Station ID:	95606
Legacy No:	P199205216	Owner Name:	
Compliance No:	133507	Contractor License:	2987
Issue Date:	06/23/1992	Contractor Name:	Robert Jefferson
Completion Date:	07/29/1992	Driller Name:	
Type of Work:	Abandonment	County:	Escambia
Well Use:	Other	Section:	30
Static Wtr Lvl Ft:	16	Township:	2S
Casing Depth:	13	Range:	30W
Total Depth:	20	Latitude:	
Diameter:	2	Longitude:	
Documents:			
URL:			

Map Key	Direction	Distance (mi)	Distance (ft)	Elevation (ft)	DB
112	W	0.42	2,238.54	69.95	WATER WELLS

Permit:	MO-C-284769-1	Station ID:	283705
Legacy No:		Owner Name:	
Compliance No:	419120	Contractor License:	2613
Issue Date:	11/27/2018	Contractor Name:	Gregory W Campbell
Completion Date:		Driller Name:	
Type of Work:	New Construction	County:	Escambia
Well Use:	Monitoring	Section:	30
Static Wtr Lvl Ft:		Township:	2S
Casing Depth:		Range:	30W
Total Depth:		Latitude:	302540.8216
Diameter:	2	Longitude:	871428.4748
Documents:			
URL:			

Map Key	Direction	Distance (mi)	Distance (ft)	Elevation (ft)	DB
113	W	0.44	2,335.27	66.10	WATER WELLS

Permit:	MO-C-286699-1	Station ID:	285092

Wells and Additional Sources Detail Report

Legacy No:		Owner Name:	
Compliance No:	422519	Contractor License:	2613
Issue Date:	04/16/2019	Contractor Name:	Gregory W Campbell
Completion Date:	04/23/2019	Driller Name:	Chris Wright
Type of Work:	New Construction	County:	Escambia
Well Use:	Monitoring	Section:	31
Static Wtr Lvl Ft:	4	Township:	2S
Casing Depth:	2	Range:	30W
Total Depth:	12	Latitude:	302545.9156
Diameter:	2	Longitude:	871429.0796
Documents:			
URL:			

Map Key	Direction	Distance (mi)	Distance (ft)	Elevation (ft)	DB
114	WNW	0.46	2,424.10	64.68	WATER WELLS

Permit:	LA-C-278580-1	Station ID:	103085
Legacy No:	P199305463	Owner Name:	
Compliance No:	316558	Contractor License:	2356
Issue Date:	06/17/1993	Contractor Name:	Clyde Johnson
Completion Date:	07/07/1993	Driller Name:	
Type of Work:	New Construction	County:	Escambia
Well Use:	Irrigation - Landscape	Section:	32
Static Wtr Lvl Ft:	23	Township:	2S
Casing Depth:	160	Range:	30W
Total Depth:	180	Latitude:	
Diameter:	4	Longitude:	
Documents:			
URL:			

Map Key	Direction	Distance (mi)	Distance (ft)	Elevation (ft)	DB
115	E	0.47	2,477.44	64.71	WATER WELLS

Permit:	LA-C-66911-1	Station ID:	77834
Legacy No:	T199000154	Owner Name:	
Compliance No:	116986	Contractor License:	1706
Issue Date:	10/11/1989	Contractor Name:	Charles D Windham
Completion Date:	02/09/1990	Driller Name:	
Type of Work:	New Construction	County:	Escambia
Well Use:	Irrigation - Landscape	Section:	21
Static Wtr Lvl Ft:	32	Township:	2S
Casing Depth:	52	Range:	30W
Total Depth:	62	Latitude:	
Diameter:	4	Longitude:	
Documents:			
URL:			

Wells and Additional Sources Detail Report

Map Key	Direction	Distance (mi)	Distance (ft)	Elevation (ft)	DB
116	W	0.43	2,259.61	70.84	WATER WELLS

Permit:	SI-A-284830-2	Station ID:	283710
Legacy No:		Owner Name:	
Compliance No:	419248	Contractor License:	2613
Issue Date:	11/30/2018	Contractor Name:	Gregory W Campbell
Completion Date:	12/13/2018	Driller Name:	Paul Otto
Type of Work:	Abandonment	County:	Escambia
Well Use:	Site Investigation (Temporary)	Section:	30
Static Wtr Lvl Ft:	35	Township:	2S
Casing Depth:	100	Range:	30W
Total Depth:	100	Latitude:	302540.5552
Diameter:	2	Longitude:	871428.716
Documents:			
URL:			

Map Key	Direction	Distance (mi)	Distance (ft)	Elevation (ft)	DB
117	WSW	0.41	2,186.95	77.93	WATER WELLS

Permit:	MO-C-54787-1	Station ID:	64024
Legacy No:	T198801454	Owner Name:	
Compliance No:	105561	Contractor License:	2579
Issue Date:	12/16/1987	Contractor Name:	James W Collins
Completion Date:	01/07/1988	Driller Name:	
Type of Work:	New Construction	County:	Escambia
Well Use:	Other	Section:	17
Static Wtr Lvl Ft:		Township:	2S
Casing Depth:	3	Range:	30W
Total Depth:	13	Latitude:	
Diameter:	2	Longitude:	
Documents:			
URL:			

Map Key	Direction	Distance (mi)	Distance (ft)	Elevation (ft)	DB
117	WSW	0.41	2,186.95	77.93	WATER WELLS

Permit:	MO-C-54788-1	Station ID:	64025
Legacy No:	T198801455	Owner Name:	
Compliance No:	105562	Contractor License:	2579
Issue Date:	12/16/1987	Contractor Name:	James W Collins
Completion Date:	01/07/1988	Driller Name:	
Type of Work:	New Construction	County:	Escambia
Well Use:	Other	Section:	17

Static Wtr Lvl Ft:		Township:	2S
Casing Depth:	3	Range:	30W
Total Depth:	13	Latitude:	
Diameter:	2	Longitude:	
Documents:			
URL:			

Map Key	Direction	Distance (mi)	Distance (ft)	Elevation (ft)	DB
117	WSW	0.41	2,186.95	77.93	WATER WELLS

Permit:	MO-C-269517-1	Station ID:	64023
Legacy No:	T198801453	Owner Name:	
Compliance No:	307562	Contractor License:	2579
Issue Date:	12/16/1987	Contractor Name:	James W Collins
Completion Date:	01/07/1988	Driller Name:	
Type of Work:	New Construction	County:	Escambia
Well Use:	Other	Section:	17
Static Wtr Lvl Ft:		Township:	2S
Casing Depth:	3	Range:	30W
Total Depth:	13	Latitude:	
Diameter:	2	Longitude:	
Documents:			
URL:			

Map Key	Direction	Distance (mi)	Distance (ft)	Elevation (ft)	DB
117	WSW	0.41	2,186.95	77.93	WATER WELLS

Permit:	MO-C-54789-1	Station ID:	64026
Legacy No:	T198801456	Owner Name:	
Compliance No:	105563	Contractor License:	2579
Issue Date:	12/16/1987	Contractor Name:	James W Collins
Completion Date:	01/07/1988	Driller Name:	
Type of Work:	New Construction	County:	Escambia
Well Use:	Other	Section:	17
Static Wtr Lvl Ft:		Township:	2S
Casing Depth:	3	Range:	30W
Total Depth:	13	Latitude:	
Diameter:	2	Longitude:	
Documents:			
URL:			

Map Key	Direction	Distance (mi)	Distance (ft)	Elevation (ft)	DB
118	W	0.43	2,268.13	70.84	WATER WELLS

Permit:	SI-C-284830-1	Station ID:	283710

Wells and Additional Sources Detail Report

Legacy No:		Owner Name:	
Compliance No:	419247	Contractor License:	2613
Issue Date:	11/30/2018	Contractor Name:	Gregory W Campbell
Completion Date:	12/13/2018	Driller Name:	Paul Otto
Type of Work:	New Construction	County:	Escambia
Well Use:	Site Investigation (Temporary)	Section:	30
Static Wtr Lvl Ft:	35	Township:	2S
Casing Depth:	100	Range:	30W
Total Depth:	100	Latitude:	302540.5156
Diameter:	2	Longitude:	871428.8132
Documents:			
URL:			

Map Key	Direction	Distance (mi)	Distance (ft)	Elevation (ft)	DB
119	S	0.48	2,512.67	34.67	WATER WELLS

Permit:	LA-C-53413-1	Station ID:	63146
Legacy No:	T198708857	Owner Name:	
Compliance No:	330507	Contractor License:	2271
Issue Date:	09/30/1987	Contractor Name:	Vic C Wallace
Completion Date:	10/19/1987	Driller Name:	
Type of Work:	New Construction	County:	Escambia
Well Use:	Irrigation - Landscape	Section:	26
Static Wtr Lvl Ft:	20	Township:	2S
Casing Depth:	95	Range:	30W
Total Depth:	105	Latitude:	302515
Diameter:	4	Longitude:	871355
Documents:			
URL:			

Map Key	Direction	Distance (mi)	Distance (ft)	Elevation (ft)	DB
120	ESE	0.45	2,378.08	84.32	WATER WELLS

Permit:	LA-C-231371-1	Station ID:	243125
Legacy No:	W201100891	Owner Name:	
Compliance No:	271999	Contractor License:	3025
Issue Date:	12/02/2010	Contractor Name:	Alan Ard
Completion Date:	12/03/2010	Driller Name:	Alan Ard
Type of Work:	New Construction	County:	Escambia
Well Use:	Irrigation - Landscape	Section:	26
Static Wtr Lvl Ft:	55	Township:	2S
Casing Depth:	98	Range:	30W
Total Depth:	118	Latitude:	
Diameter:	4	Longitude:	
Documents:			
URL:			

Wells and Additional Sources Detail Report

Map Key	Direction	Distance (mi)	Distance (ft)	Elevation (ft)	DB
121	NE	0.43	2,291.61	45.64	WATER WELLS

Permit:	MO-C-43286-1	Station ID:	52441
Legacy No:	T198604887	Owner Name:	
Compliance No:	94726	Contractor License:	2338
Issue Date:	07/10/1986	Contractor Name:	William H Davis
Completion Date:	08/29/1986	Driller Name:	
Type of Work:	New Construction	County:	Escambia
Well Use:	Other	Section:	18
Static Wtr Lvl Ft:		Township:	1S
Casing Depth:	140	Range:	30W
Total Depth:	170	Latitude:	302604.24
Diameter:	4	Longitude:	871323.16
Documents:			
URL:			

Map Key	Direction	Distance (mi)	Distance (ft)	Elevation (ft)	DB
122	ESE	0.46	2,448.37	80.03	WATER WELLS

Permit:	LA-C-210506-1	Station ID:	229066
Legacy No:	P200701880	Owner Name:	
Compliance No:	252301	Contractor License:	3124
Issue Date:	03/23/2007	Contractor Name:	Charles M Ward
Completion Date:	03/27/2007	Driller Name:	
Type of Work:	New Construction	County:	Escambia
Well Use:	Irrigation - Landscape	Section:	26
Static Wtr Lvl Ft:	72	Township:	2S
Casing Depth:	135	Range:	30W
Total Depth:	165	Latitude:	302535.824
Diameter:	4	Longitude:	871318.947
Documents:			
URL:			

Map Key	Direction	Distance (mi)	Distance (ft)	Elevation (ft)	DB
123	NE	0.44	2,303.37	45.64	WATER WELLS

Permit:	MO-C-43288-1	Station ID:	52443
Legacy No:	T198604889	Owner Name:	
Compliance No:	94728	Contractor License:	2338
Issue Date:	07/10/1986	Contractor Name:	William H Davis
Completion Date:	08/07/1986	Driller Name:	
Type of Work:	New Construction	County:	Escambia
Well Use:	Other	Section:	18

Static Wtr Lvl Ft:	27	Township:	1S
Casing Depth:	30	Range:	30W
Total Depth:	40	Latitude:	302604.26
Diameter:	4	Longitude:	871323.02
Documents:			
URL:			

Map Key	Direction	Distance (mi)	Distance (ft)	Elevation (ft)	DB
124	NE	0.44	2,341.01	42.29	WATER WELLS

Permit:	MO-C-43287-1	Station ID:	52442
Legacy No:	T198604888	Owner Name:	
Compliance No:	94727	Contractor License:	2338
Issue Date:	07/10/1986	Contractor Name:	William H Davis
Completion Date:	08/07/1986	Driller Name:	
Type of Work:	New Construction	County:	Escambia
Well Use:	Other	Section:	18
Static Wtr Lvl Ft:	28	Township:	1S
Casing Depth:	78	Range:	30W
Total Depth:	88	Latitude:	302605
Diameter:	4	Longitude:	871323
Documents:			
URL:			

Map Key	Direction	Distance (mi)	Distance (ft)	Elevation (ft)	DB
125	WNW	0.49	2,591.45	65.67	WATER WELLS

Permit:	MO-C-50964-1	Station ID:	61118
Legacy No:	T198706254	Owner Name:	
Compliance No:	101960	Contractor License:	2782
Issue Date:	05/29/1987	Contractor Name:	Herb Rollins
Completion Date:	07/16/1987	Driller Name:	
Type of Work:	New Construction	County:	Escambia
Well Use:	Other	Section:	16
Static Wtr Lvl Ft:	10	Township:	2S
Casing Depth:	15	Range:	30W
Total Depth:	25	Latitude:	
Diameter:	4	Longitude:	
Documents:			
URL:			

Map Key	Direction	Distance (mi)	Distance (ft)	Elevation (ft)	DB
125	WNW	0.49	2,591.45	65.67	WATER WELLS

Permit:	MO-C-50965-1	Station ID:	61119

Wells and Additional Sources Detail Report

Legacy No:	T198706255	Owner Name:	
Compliance No:	101961	Contractor License:	2782
Issue Date:	05/29/1987	Contractor Name:	Herb Rollins
Completion Date:	07/16/1987	Driller Name:	
Type of Work:	New Construction	County:	Escambia
Well Use:	Other	Section:	16
Static Wtr Lvl Ft:	10	Township:	2S
Casing Depth:	15	Range:	30W
Total Depth:	25	Latitude:	
Diameter:	4	Longitude:	
Documents:			
URL:			

Map Key	Direction	Distance (mi)	Distance (ft)	Elevation (ft)	DB
125	WNW	0.49	2,591.45	65.67	WATER WELLS

Permit:	MO-C-277523-1	Station ID:	61117
Legacy No:	T198706253	Owner Name:	
Compliance No:	315501	Contractor License:	2782
Issue Date:	05/29/1987	Contractor Name:	Herb Rollins
Completion Date:	07/16/1987	Driller Name:	
Type of Work:	New Construction	County:	Escambia
Well Use:	Other	Section:	16
Static Wtr Lvl Ft:	10	Township:	2S
Casing Depth:	15	Range:	30W
Total Depth:	25	Latitude:	
Diameter:	4	Longitude:	
Documents:			
URL:			

Map Key	Direction	Distance (mi)	Distance (ft)	Elevation (ft)	DB
125	WNW	0.49	2,591.45	65.67	WATER WELLS

Permit:	MO-C-50966-1	Station ID:	61120
Legacy No:	T198706256	Owner Name:	
Compliance No:	101962	Contractor License:	2782
Issue Date:	05/29/1987	Contractor Name:	Herb Rollins
Completion Date:	07/16/1987	Driller Name:	
Type of Work:	New Construction	County:	Escambia
Well Use:	Other	Section:	16
Static Wtr Lvl Ft:	10	Township:	2S
Casing Depth:	15	Range:	30W
Total Depth:	25	Latitude:	
Diameter:	4	Longitude:	
Documents:			
URL:			

Wells and Additional Sources Detail Report

Map Key	Direction	Distance (mi)	Distance (ft)	Elevation (ft)	DB
126	WNW	0.50	2,619.27	67.47	WATER WELLS

Permit:	MO-A-208536-1	Station ID:	227141
Legacy No:	P200701181	Owner Name:	
Compliance No:	250443	Contractor License:	3199
Issue Date:	01/23/2007	Contractor Name:	John Matthews
Completion Date:	01/24/2007	Driller Name:	
Type of Work:	Abandonment	County:	Escambia
Well Use:	Other	Section:	17
Static Wtr Lvl Ft:		Township:	2S
Casing Depth:	32	Range:	30W
Total Depth:	42	Latitude:	
Diameter:	2	Longitude:	
Documents:			
URL:			

Map Key	Direction	Distance (mi)	Distance (ft)	Elevation (ft)	DB
126	WNW	0.50	2,619.27	67.47	WATER WELLS

Permit:	MO-C-279683-1	Station ID:	223450
Legacy No:	P200700263	Owner Name:	
Compliance No:	317661	Contractor License:	3199
Issue Date:	10/30/2006	Contractor Name:	John Matthews
Completion Date:	10/30/2006	Driller Name:	
Type of Work:	New Construction	County:	Escambia
Well Use:	Other	Section:	17
Static Wtr Lvl Ft:	35	Township:	2S
Casing Depth:	37	Range:	30W
Total Depth:	42	Latitude:	
Diameter:	2	Longitude:	
Documents:			
URL:			

Map Key	Direction	Distance (mi)	Distance (ft)	Elevation (ft)	DB
129	WNW	0.49	2,574.43	65.09	WATER WELLS

Permit:	LA-A-55833-1	Station ID:	65995
Legacy No:	T198802564	Owner Name:	
Compliance No:	106547	Contractor License:	1706
Issue Date:	03/01/1988	Contractor Name:	Charles D Windham
Completion Date:	05/18/1988	Driller Name:	
Type of Work:	Abandonment	County:	Escambia
Well Use:	Irrigation - Landscape	Section:	20

Static Wtr Lvl Ft:	53	Township:	1S
Casing Depth:	80	Range:	30W
Total Depth:	90	Latitude:	302555
Diameter:	2	Longitude:	871430
Documents:			
URL:			

Map Key	Direction	Distance (mi)	Distance (ft)	Elevation (ft)	DB
129	WNW	0.49	2,574.43	65.09	WATER WELLS

Permit:	LA-C-55826-1	Station ID:	65988
Legacy No:	T198802557	Owner Name:	
Compliance No:	106540	Contractor License:	1706
Issue Date:	03/01/1988	Contractor Name:	Charles D Windham
Completion Date:	05/18/1988	Driller Name:	
Type of Work:	New Construction	County:	Escambia
Well Use:	Irrigation - Landscape	Section:	20
Static Wtr Lvl Ft:	53	Township:	1S
Casing Depth:	76	Range:	30W
Total Depth:	86	Latitude:	302555
Diameter:	4	Longitude:	871430
Documents:			
URL:			

Map Key	Direction	Distance (mi)	Distance (ft)	Elevation (ft)	DB
130	SW	0.44	2,304.79	74.23	WATER WELLS

Permit:	MO-C-209959-1	Station ID:	227577
Legacy No:	T200701685	Owner Name:	
Compliance No:	251785	Contractor License:	3161
Issue Date:	04/11/2007	Contractor Name:	Rodney Ethridge
Completion Date:	04/24/2007	Driller Name:	
Type of Work:	New Construction	County:	Escambia
Well Use:	Other	Section:	4
Static Wtr Lvl Ft:		Township:	2S
Casing Depth:	65	Range:	30W
Total Depth:	75	Latitude:	302526.33
Diameter:	0	Longitude:	871423.397
Documents:			
URL:			

Map Key	Direction	Distance (mi)	Distance (ft)	Elevation (ft)	DB
130	SW	0.44	2,304.79	74.23	WATER WELLS

Permit:	MO-C-209956-1	Station ID:	227574

Wells and Additional Sources Detail Report

Legacy No:	T200701684	Owner Name:	
Compliance No:	251782	Contractor License:	3161
Issue Date:	04/11/2007	Contractor Name:	Rodney Ethridge
Completion Date:	04/24/2007	Driller Name:	
Type of Work:	New Construction	County:	Escambia
Well Use:	Other	Section:	4
Static Wtr Lvl Ft:		Township:	2S
Casing Depth:	65	Range:	30W
Total Depth:	75	Latitude:	302526.33
Diameter:	0	Longitude:	871423.397
Documents:			
URL:			

Map Key	Direction	Distance (mi)	Distance (ft)	Elevation (ft)	DB
130	SW	0.44	2,304.79	74.23	WATER WELLS

Permit:	MO-C-209962-1	Station ID:	227580
Legacy No:	T200701686	Owner Name:	
Compliance No:	251788	Contractor License:	3161
Issue Date:	04/11/2007	Contractor Name:	Rodney Ethridge
Completion Date:	04/24/2007	Driller Name:	
Type of Work:	New Construction	County:	Escambia
Well Use:	Other	Section:	4
Static Wtr Lvl Ft:		Township:	2S
Casing Depth:	65	Range:	30W
Total Depth:	75	Latitude:	302526.33
Diameter:	0	Longitude:	871423.397
Documents:			
URL:			

Map Key	Direction	Distance (mi)	Distance (ft)	Elevation (ft)	DB
130	SW	0.44	2,304.79	74.23	WATER WELLS

Permit:	MO-C-209953-1	Station ID:	227417
Legacy No:	T200701683	Owner Name:	
Compliance No:	251779	Contractor License:	3161
Issue Date:	04/11/2007	Contractor Name:	Rodney Ethridge
Completion Date:	04/24/2007	Driller Name:	
Type of Work:	New Construction	County:	Escambia
Well Use:	Other	Section:	4
Static Wtr Lvl Ft:		Township:	2S
Casing Depth:	65	Range:	30W
Total Depth:	75	Latitude:	302526.33
Diameter:	0	Longitude:	871423.397
Documents:			
URL:			

Wells and Additional Sources Detail Report

Map Key	Direction	Distance (mi)	Distance (ft)	Elevation (ft)	DB
131	WSW	0.44	2,328.68	78.69	WATER WELLS

Permit:	MO-A-272763-1	Station ID:	23273
Legacy No:	T200900192	Owner Name:	
Compliance No:	310750	Contractor License:	3161
Issue Date:	10/28/2008	Contractor Name:	Rodney Ethridge
Completion Date:	11/07/2008	Driller Name:	
Type of Work:	Abandonment	County:	Escambia
Well Use:	Other	Section:	31
Static Wtr Lvl Ft:		Township:	2S
Casing Depth:	0	Range:	30W
Total Depth:	75	Latitude:	
Diameter:	1	Longitude:	
Documents:			
URL:			

Map Key	Direction	Distance (mi)	Distance (ft)	Elevation (ft)	DB
131	WSW	0.44	2,328.68	78.69	WATER WELLS

Permit:	MO-A-270180-1	Station ID:	23233
Legacy No:	T200900188	Owner Name:	
Compliance No:	308225	Contractor License:	3161
Issue Date:	10/28/2008	Contractor Name:	Rodney Ethridge
Completion Date:	11/07/2008	Driller Name:	
Type of Work:	Abandonment	County:	Escambia
Well Use:	Other	Section:	31
Static Wtr Lvl Ft:		Township:	2S
Casing Depth:	0	Range:	30W
Total Depth:	75	Latitude:	
Diameter:	1	Longitude:	
Documents:			
URL:			

Map Key	Direction	Distance (mi)	Distance (ft)	Elevation (ft)	DB
131	WSW	0.44	2,328.68	78.69	WATER WELLS

Permit:	MO-A-244017-1	Station ID:	255834
Legacy No:	W201303040	Owner Name:	
Compliance No:	283795	Contractor License:	3199
Issue Date:	05/29/2013	Contractor Name:	John Matthews
Completion Date:	06/04/2013	Driller Name:	William Walker
Type of Work:	Abandonment	County:	Escambia
Well Use:	Other	Section:	30

Static Wtr Lvl Ft:		Township:	2S
Casing Depth:	63	Range:	30W
Total Depth:	73	Latitude:	
Diameter:	2	Longitude:	
Documents:			
URL:			

Map Key	Direction	Distance (mi)	Distance (ft)	Elevation (ft)	DB
131	WSW	0.44	2,328.68	78.69	WATER WELLS

Permit:	MO-C-221900-1	Station ID:	21288
Legacy No:	T200900168	Owner Name:	
Compliance No:	263055	Contractor License:	3161
Issue Date:	10/28/2008	Contractor Name:	Rodney Ethridge
Completion Date:	11/06/2008	Driller Name:	
Type of Work:	New Construction	County:	Escambia
Well Use:	Other	Section:	31
Static Wtr Lvl Ft:		Township:	2S
Casing Depth:	70	Range:	30W
Total Depth:	75	Latitude:	
Diameter:	1	Longitude:	
Documents:			
URL:			

Map Key	Direction	Distance (mi)	Distance (ft)	Elevation (ft)	DB
131	WSW	0.44	2,328.68	78.69	WATER WELLS

Permit:	MO-A-244016-1	Station ID:	255833
Legacy No:	W201303039	Owner Name:	
Compliance No:	283794	Contractor License:	3199
Issue Date:	05/29/2013	Contractor Name:	John Matthews
Completion Date:	06/04/2013	Driller Name:	William Walker
Type of Work:	Abandonment	County:	Escambia
Well Use:	Other	Section:	30
Static Wtr Lvl Ft:		Township:	2S
Casing Depth:	63	Range:	30W
Total Depth:	73	Latitude:	
Diameter:	2	Longitude:	
Documents:			
URL:			

Map Key	Direction	Distance (mi)	Distance (ft)	Elevation (ft)	DB
131	WSW	0.44	2,328.68	78.69	WATER WELLS

Permit:	MO-C-221906-1	Station ID:	21294

Wells and Additional Sources Detail Report

Legacy No:	T200900170	Owner Name:	
Compliance No:	263061	Contractor License:	3161
Issue Date:	10/28/2008	Contractor Name:	Rodney Ethridge
Completion Date:	11/06/2008	Driller Name:	
Type of Work:	New Construction	County:	Escambia
Well Use:	Other	Section:	31
Static Wtr Lvl Ft:		Township:	2S
Casing Depth:	70	Range:	30W
Total Depth:	75	Latitude:	
Diameter:	1	Longitude:	
Documents:			
URL:			

Map Key	Direction	Distance (mi)	Distance (ft)	Elevation (ft)	DB
131	WSW	0.44	2,328.68	78.69	WATER WELLS

Permit:	MO-C-221903-1	Station ID:	21291
Legacy No:	T200900169	Owner Name:	
Compliance No:	263058	Contractor License:	3161
Issue Date:	10/28/2008	Contractor Name:	Rodney Ethridge
Completion Date:	11/06/2008	Driller Name:	
Type of Work:	New Construction	County:	Escambia
Well Use:	Other	Section:	31
Static Wtr Lvl Ft:		Township:	2S
Casing Depth:	70	Range:	30W
Total Depth:	75	Latitude:	
Diameter:	1	Longitude:	
Documents:			
URL:			

Map Key	Direction	Distance (mi)	Distance (ft)	Elevation (ft)	DB
131	WSW	0.44	2,328.68	78.69	WATER WELLS

Permit:	MO-A-244015-1	Station ID:	255832
Legacy No:	W201303038	Owner Name:	
Compliance No:	283793	Contractor License:	3199
Issue Date:	05/29/2013	Contractor Name:	John Matthews
Completion Date:	06/04/2013	Driller Name:	William Walker
Type of Work:	Abandonment	County:	Escambia
Well Use:	Other	Section:	30
Static Wtr Lvl Ft:		Township:	2S
Casing Depth:	63	Range:	30W
Total Depth:	73	Latitude:	
Diameter:	2	Longitude:	
Documents:			
URL:			

Wells and Additional Sources Detail Report

Map Key	Direction	Distance (mi)	Distance (ft)	Elevation (ft)	DB
131	WSW	0.44	2,328.68	78.69	WATER WELLS

Permit:	MO-C-221897-1	Station ID:	21257
Legacy No:	T200900167	Owner Name:	
Compliance No:	263053	Contractor License:	3161
Issue Date:	10/28/2008	Contractor Name:	Rodney Ethridge
Completion Date:	11/06/2008	Driller Name:	
Type of Work:	New Construction	County:	Escambia
Well Use:	Other	Section:	31
Static Wtr Lvl Ft:		Township:	2S
Casing Depth:	70	Range:	30W
Total Depth:	75	Latitude:	
Diameter:	1	Longitude:	
Documents:			
URL:			

Map Key	Direction	Distance (mi)	Distance (ft)	Elevation (ft)	DB
131	WSW	0.44	2,328.68	78.69	WATER WELLS

Permit:	MO-A-271105-1	Station ID:	255835
Legacy No:	W201303041	Owner Name:	
Compliance No:	309150	Contractor License:	3199
Issue Date:	05/29/2013	Contractor Name:	John Matthews
Completion Date:	06/04/2013	Driller Name:	William Walker
Type of Work:	Abandonment	County:	Escambia
Well Use:	Other	Section:	30
Static Wtr Lvl Ft:		Township:	2S
Casing Depth:	63	Range:	30W
Total Depth:	73	Latitude:	
Diameter:	2	Longitude:	
Documents:			
URL:			

Map Key	Direction	Distance (mi)	Distance (ft)	Elevation (ft)	DB
131	WSW	0.44	2,328.68	78.69	WATER WELLS

Permit:	MO-A-244972-1	Station ID:	258189
Legacy No:	W201304057	Owner Name:	
Compliance No:	284694	Contractor License:	9342
Issue Date:	08/07/2013	Contractor Name:	Stephanie Stallsmith
Completion Date:	09/16/2013	Driller Name:	Jonathan Brandon
Type of Work:	Abandonment	County:	Escambia
Well Use:	Other	Section:	30

Static Wtr Lvl Ft:		Township:	2S
Casing Depth:	69	Range:	30W
Total Depth:	74	Latitude:	
Diameter:	1	Longitude:	
Documents:			
URL:			

Map Key	Direction	Distance (mi)	Distance (ft)	Elevation (ft)	DB
131	WSW	0.44	2,328.68	78.69	WATER WELLS

Permit:	MO-A-244970-1	Station ID:	258187
Legacy No:	W201304055	Owner Name:	
Compliance No:	284692	Contractor License:	9342
Issue Date:	08/07/2013	Contractor Name:	Stephanie Stallsmith
Completion Date:	09/16/2013	Driller Name:	Jonathan Brandon
Type of Work:	Abandonment	County:	Escambia
Well Use:	Other	Section:	30
Static Wtr Lvl Ft:		Township:	2S
Casing Depth:	69	Range:	30W
Total Depth:	74	Latitude:	
Diameter:	1	Longitude:	
Documents:			
URL:			

Map Key	Direction	Distance (mi)	Distance (ft)	Elevation (ft)	DB
131	WSW	0.44	2,328.68	78.69	WATER WELLS

Permit:	MO-A-221959-1	Station ID:	23236
Legacy No:	T200900189	Owner Name:	
Compliance No:	263111	Contractor License:	3161
Issue Date:	10/28/2008	Contractor Name:	Rodney Ethridge
Completion Date:	11/07/2008	Driller Name:	
Type of Work:	Abandonment	County:	Escambia
Well Use:	Other	Section:	31
Static Wtr Lvl Ft:		Township:	2S
Casing Depth:	0	Range:	30W
Total Depth:	75	Latitude:	
Diameter:	1	Longitude:	
Documents:			
URL:			

Map Key	Direction	Distance (mi)	Distance (ft)	Elevation (ft)	DB
131	WSW	0.44	2,328.68	78.69	WATER WELLS

Permit:	MO-A-244971-1	Station ID:	258188

Wells and Additional Sources Detail Report

Legacy No:	W201304056	Owner Name:	
Compliance No:	284693	Contractor License:	9342
Issue Date:	08/07/2013	Contractor Name:	Stephanie Stallsmith
Completion Date:	09/16/2013	Driller Name:	Jonathan Brandon
Type of Work:	Abandonment	County:	Escambia
Well Use:	Other	Section:	30
Static Wtr Lvl Ft:		Township:	2S
Casing Depth:	69	Range:	30W
Total Depth:	74	Latitude:	
Diameter:	1	Longitude:	
Documents:			
URL:			

Map Key	Direction	Distance (mi)	Distance (ft)	Elevation (ft)	DB
131	WSW	0.44	2,328.68	78.69	WATER WELLS

Permit:	MO-A-244969-1	Station ID:	258186
Legacy No:	W201304054	Owner Name:	
Compliance No:	284691	Contractor License:	9342
Issue Date:	08/07/2013	Contractor Name:	Stephanie Stallsmith
Completion Date:	09/16/2013	Driller Name:	Jonathan Brandon
Type of Work:	Abandonment	County:	Escambia
Well Use:	Other	Section:	30
Static Wtr Lvl Ft:		Township:	2S
Casing Depth:	69	Range:	30W
Total Depth:	74	Latitude:	
Diameter:	1	Longitude:	
Documents:			
URL:			

Map Key	Direction	Distance (mi)	Distance (ft)	Elevation (ft)	DB
131	WSW	0.44	2,328.68	78.69	WATER WELLS

Permit:	MO-C-221909-1	Station ID:	21212
Legacy No:	T200900171	Owner Name:	
Compliance No:	263064	Contractor License:	3161
Issue Date:	10/28/2008	Contractor Name:	Rodney Ethridge
Completion Date:	11/06/2008	Driller Name:	
Type of Work:	New Construction	County:	Escambia
Well Use:	Other	Section:	31
Static Wtr Lvl Ft:		Township:	2S
Casing Depth:	70	Range:	30W
Total Depth:	75	Latitude:	
Diameter:	1	Longitude:	
Documents:			
URL:			

Wells and Additional Sources Detail Report

Map Key	Direction	Distance (mi)	Distance (ft)	Elevation (ft)	DB
131	WSW	0.44	2,328.68	78.69	WATER WELLS

Permit:	MO-A-221965-1	Station ID:	23270
Legacy No:	T200900191	Owner Name:	
Compliance No:	263117	Contractor License:	3161
Issue Date:	10/28/2008	Contractor Name:	Rodney Ethridge
Completion Date:	11/07/2008	Driller Name:	
Type of Work:	Abandonment	County:	Escambia
Well Use:	Other	Section:	31
Static Wtr Lvl Ft:		Township:	2S
Casing Depth:	0	Range:	30W
Total Depth:	75	Latitude:	
Diameter:	1	Longitude:	
Documents:			
URL:			

Map Key	Direction	Distance (mi)	Distance (ft)	Elevation (ft)	DB
131	WSW	0.44	2,328.68	78.69	WATER WELLS

Permit:	MO-A-221962-1	Station ID:	23239
Legacy No:	T200900190	Owner Name:	
Compliance No:	263114	Contractor License:	3161
Issue Date:	10/28/2008	Contractor Name:	Rodney Ethridge
Completion Date:	11/07/2008	Driller Name:	
Type of Work:	Abandonment	County:	Escambia
Well Use:	Other	Section:	31
Static Wtr Lvl Ft:		Township:	2S
Casing Depth:	0	Range:	30W
Total Depth:	75	Latitude:	
Diameter:	1	Longitude:	
Documents:			
URL:			

Map Key	Direction	Distance (mi)	Distance (ft)	Elevation (ft)	DB
132	WSW	0.45	2,361.21	79.68	WATER WELLS

Permit:	MO-C-290143-1	Station ID:	288673
Legacy No:		Owner Name:	
Compliance No:	432680	Contractor License:	2613
Issue Date:	11/18/2019	Contractor Name:	Gregory W Campbell
Completion Date:	11/26/2019	Driller Name:	Paul Otto
Type of Work:	New Construction	County:	Escambia
Well Use:	Monitoring	Section:	30

Static Wtr Lvl Ft:	61	Township:	2S
Casing Depth:	60	Range:	30W
Total Depth:	75	Latitude:	302533.3372
Diameter:	2	Longitude:	871428.5108
Documents:			
URL:			

Map Key	Direction	Distance (mi)	Distance (ft)	Elevation (ft)	DB
132	WSW	0.45	2,361.21	79.68	WATER WELLS

Permit:	MO-A-292841-1	Station ID:	293422
Legacy No:		Owner Name:	
Compliance No:	437471	Contractor License:	2613
Issue Date:	05/13/2020	Contractor Name:	Gregory W Campbell
Completion Date:	05/26/2020	Driller Name:	Jonathan Brandon
Type of Work:	Abandonment	County:	Escambia
Well Use:	Monitoring	Section:	30
Static Wtr Lvl Ft:	58	Township:	2S
Casing Depth:		Range:	30W
Total Depth:	75	Latitude:	302533.3663
Diameter:	2	Longitude:	871428.5423
Documents:			
URL:			

Map Key	Direction	Distance (mi)	Distance (ft)	Elevation (ft)	DB
133	ENE	0.49	2,601.63	60.43	WATER WELLS

Permit:	LA-C-58018-1	Station ID:	68564
Legacy No:	T198804883	Owner Name:	
Compliance No:	108605	Contractor License:	2362
Issue Date:	06/09/1988	Contractor Name:	Steve Popp Jr.
Completion Date:	07/07/1988	Driller Name:	
Type of Work:	New Construction	County:	Escambia
Well Use:	Irrigation - Landscape	Section:	30
Static Wtr Lvl Ft:	20	Township:	2S
Casing Depth:	94	Range:	31W
Total Depth:	114	Latitude:	
Diameter:	4	Longitude:	
Documents:			
URL:			

Map Key	Direction	Distance (mi)	Distance (ft)	Elevation (ft)	DB
134	S	0.51	2,710.69	38.68	WATER WELLS

Permit:	MO-C-121179-1	Station ID:	134574

Wells and Additional Sources Detail Report

Legacy No:	T199700906	Owner Name:	
Compliance No:	168104	Contractor License:	3093
Issue Date:	03/26/1997	Contractor Name:	Michael Dickson
Completion Date:	06/03/1997	Driller Name:	
Type of Work:	New Construction	County:	Escambia
Well Use:	Other	Section:	28
Static Wtr Lvl Ft:	18	Township:	2S
Casing Depth:	64	Range:	29W
Total Depth:	69	Latitude:	
Diameter:	1	Longitude:	
Documents:			
URL:			

Map Key	Direction	Distance (mi)	Distance (ft)	Elevation (ft)	DB
135	ESE	0.49	2,594.73	89.26	WATER WELLS

Permit:	LA-C-204425-1	Station ID:	224689
Legacy No:	P200603965	Owner Name:	
Compliance No:	246566	Contractor License:	3124
Issue Date:	08/18/2006	Contractor Name:	Charles M Ward
Completion Date:	10/02/2006	Driller Name:	
Type of Work:	New Construction	County:	Escambia
Well Use:	Irrigation - Landscape	Section:	23
Static Wtr Lvl Ft:	60	Township:	2S
Casing Depth:	150	Range:	30W
Total Depth:	170	Latitude:	302530.738
Diameter:	4	Longitude:	871319.065
Documents:			
URL:			

Map Key	Direction	Distance (mi)	Distance (ft)	Elevation (ft)	DB
136	S	0.52	2,720.64	37.33	WATER WELLS

Permit:	MO-C-121192-1	Station ID:	134624
Legacy No:	T199700911	Owner Name:	
Compliance No:	168116	Contractor License:	3093
Issue Date:	03/26/1997	Contractor Name:	Michael Dickson
Completion Date:	04/08/1997	Driller Name:	
Type of Work:	New Construction	County:	Escambia
Well Use:	Other	Section:	28
Static Wtr Lvl Ft:	21	Township:	2S
Casing Depth:	52	Range:	29W
Total Depth:	57	Latitude:	
Diameter:	1	Longitude:	
Documents:			
URL:			

Wells and Additional Sources Detail Report

Map Key	Direction	Distance (mi)	Distance (ft)	Elevation (ft)	DB
136	S	0.52	2,720.64	37.33	WATER WELLS

Permit:	MO-C-121182-1	Station ID:	134577
Legacy No:	T199700907	Owner Name:	
Compliance No:	168107	Contractor License:	3093
Issue Date:	03/26/1997	Contractor Name:	Michael Dickson
Completion Date:	06/03/1997	Driller Name:	
Type of Work:	New Construction	County:	Escambia
Well Use:	Other	Section:	28
Static Wtr Lvl Ft:	21	Township:	2S
Casing Depth:	54	Range:	29W
Total Depth:	59	Latitude:	
Diameter:	1	Longitude:	
Documents:			
URL:			

Map Key	Direction	Distance (mi)	Distance (ft)	Elevation (ft)	DB
137	WSW	0.46	2,444.60	78.19	WATER WELLS

Permit:	MO-C-282719-1	Station ID:	240569
Legacy No:	W201100084	Owner Name:	
Compliance No:	321068	Contractor License:	3161
Issue Date:	10/11/2010	Contractor Name:	Rodney Ethridge
Completion Date:	02/01/2010	Driller Name:	Rodney Ethridge
Type of Work:	New Construction	County:	Escambia
Well Use:	Other	Section:	30
Static Wtr Lvl Ft:		Township:	2S
Casing Depth:	46	Range:	30W
Total Depth:	50	Latitude:	302534.26
Diameter:	0	Longitude:	871429.837
Documents:			
URL:			

Map Key	Direction	Distance (mi)	Distance (ft)	Elevation (ft)	DB
138	E	0.51	2,712.84	75.66	WATER WELLS

Permit:	LA-A-156663-1	Station ID:	172200
Legacy No:	P200102941	Owner Name:	
Compliance No:	201541	Contractor License:	2576
Issue Date:	05/09/2001	Contractor Name:	Terry Woodward
Completion Date:	09/11/2001	Driller Name:	
Type of Work:	Abandonment	County:	Escambia
Well Use:	Irrigation - Landscape	Section:	30

Static Wtr Lvl Ft:		Township:	2S
Casing Depth:	45	Range:	30W
Total Depth:	55	Latitude:	
Diameter:	4	Longitude:	
Documents:			
URL:			

Map Key	Direction	Distance (mi)	Distance (ft)	Elevation (ft)	DB
139	WSW	0.46	2,425.87	79.05	WATER WELLS

Permit:	MO-A-222440-1	Station ID:	22947
Legacy No:	T200900359	Owner Name:	
Compliance No:	263567	Contractor License:	3161
Issue Date:	12/03/2008	Contractor Name:	Rodney Ethridge
Completion Date:	12/08/2008	Driller Name:	
Type of Work:	Abandonment	County:	Escambia
Well Use:	Other	Section:	31
Static Wtr Lvl Ft:		Township:	2S
Casing Depth:	70	Range:	30W
Total Depth:	75	Latitude:	302532.176
Diameter:	1	Longitude:	871428.831
Documents:			
URL:			

Map Key	Direction	Distance (mi)	Distance (ft)	Elevation (ft)	DB
139	WSW	0.46	2,425.87	79.05	WATER WELLS

Permit:	MO-A-222434-1	Station ID:	22941
Legacy No:	T200900357	Owner Name:	
Compliance No:	263561	Contractor License:	3161
Issue Date:	12/03/2008	Contractor Name:	Rodney Ethridge
Completion Date:	12/08/2008	Driller Name:	
Type of Work:	Abandonment	County:	Escambia
Well Use:	Other	Section:	31
Static Wtr Lvl Ft:		Township:	2S
Casing Depth:	70	Range:	30W
Total Depth:	75	Latitude:	302532.176
Diameter:	1	Longitude:	871428.831
Documents:			
URL:			

Map Key	Direction	Distance (mi)	Distance (ft)	Elevation (ft)	DB
139	WSW	0.46	2,425.87	79.05	WATER WELLS

Permit:	MO-A-222446-1	Station ID:	23014

Wells and Additional Sources Detail Report

Legacy No:	T200900361	Owner Name:	
Compliance No:	263572	Contractor License:	3161
Issue Date:	12/03/2008	Contractor Name:	Rodney Ethridge
Completion Date:	12/08/2008	Driller Name:	
Type of Work:	Abandonment	County:	Escambia
Well Use:	Other	Section:	31
Static Wtr Lvl Ft:		Township:	2S
Casing Depth:	70	Range:	30W
Total Depth:	75	Latitude:	302532.176
Diameter:	1	Longitude:	871428.831
Documents:			
URL:			

Map Key	Direction	Distance (mi)	Distance (ft)	Elevation (ft)	DB
139	WSW	0.46	2,425.87	79.05	WATER WELLS

Permit:	MO-C-222394-1	Station ID:	23335
Legacy No:	T200900343	Owner Name:	
Compliance No:	263523	Contractor License:	3161
Issue Date:	12/03/2008	Contractor Name:	Rodney Ethridge
Completion Date:	12/08/2008	Driller Name:	
Type of Work:	New Construction	County:	Escambia
Well Use:	Other	Section:	31
Static Wtr Lvl Ft:		Township:	2S
Casing Depth:	70	Range:	30W
Total Depth:	75	Latitude:	302532.176
Diameter:	1	Longitude:	871428.831
Documents:			
URL:			

Map Key	Direction	Distance (mi)	Distance (ft)	Elevation (ft)	DB
139	WSW	0.46	2,425.87	79.05	WATER WELLS

Permit:	MO-C-222397-1	Station ID:	23365
Legacy No:	T200900344	Owner Name:	
Compliance No:	263526	Contractor License:	3161
Issue Date:	12/03/2008	Contractor Name:	Rodney Ethridge
Completion Date:	12/08/2008	Driller Name:	
Type of Work:	New Construction	County:	Escambia
Well Use:	Other	Section:	31
Static Wtr Lvl Ft:		Township:	2S
Casing Depth:	70	Range:	30W
Total Depth:	75	Latitude:	302532.176
Diameter:	1	Longitude:	871428.831
Documents:			
URL:			

Wells and Additional Sources Detail Report

Map Key	Direction	Distance (mi)	Distance (ft)	Elevation (ft)	DB
139	WSW	0.46	2,425.87	79.05	WATER WELLS

Permit:	MO-C-222391-1	Station ID:	23332
Legacy No:	T200900342	Owner Name:	
Compliance No:	263520	Contractor License:	3161
Issue Date:	12/03/2008	Contractor Name:	Rodney Ethridge
Completion Date:	12/08/2008	Driller Name:	
Type of Work:	New Construction	County:	Escambia
Well Use:	Other	Section:	31
Static Wtr Lvl Ft:		Township:	2S
Casing Depth:	70	Range:	30W
Total Depth:	75	Latitude:	302532.176
Diameter:	1	Longitude:	871428.831
Documents:			
URL:			

Map Key	Direction	Distance (mi)	Distance (ft)	Elevation (ft)	DB
139	WSW	0.46	2,425.87	79.05	WATER WELLS

Permit:	MO-C-222400-1	Station ID:	23368
Legacy No:	T200900345	Owner Name:	
Compliance No:	263529	Contractor License:	3161
Issue Date:	12/03/2008	Contractor Name:	Rodney Ethridge
Completion Date:	12/08/2008	Driller Name:	
Type of Work:	New Construction	County:	Escambia
Well Use:	Other	Section:	31
Static Wtr Lvl Ft:		Township:	2S
Casing Depth:	70	Range:	30W
Total Depth:	75	Latitude:	302532.176
Diameter:	1	Longitude:	871428.831
Documents:			
URL:			

Map Key	Direction	Distance (mi)	Distance (ft)	Elevation (ft)	DB
139	WSW	0.46	2,425.87	79.05	WATER WELLS

Permit:	MO-C-222403-1	Station ID:	23371
Legacy No:	T200900346	Owner Name:	
Compliance No:	263532	Contractor License:	3161
Issue Date:	12/03/2008	Contractor Name:	Rodney Ethridge
Completion Date:	12/08/2008	Driller Name:	
Type of Work:	New Construction	County:	Escambia
Well Use:	Other	Section:	31

Static Wtr Lvl Ft:		Township:	2S
Casing Depth:	70	Range:	30W
Total Depth:	75	Latitude:	302532.176
Diameter:	1	Longitude:	871428.831
Documents:			
URL:			

Map Key	Direction	Distance (mi)	Distance (ft)	Elevation (ft)	DB
139	WSW	0.46	2,425.87	79.05	WATER WELLS

Permit:	MO-A-222437-1	Station ID:	22944
Legacy No:	T200900358	Owner Name:	
Compliance No:	263564	Contractor License:	3161
Issue Date:	12/03/2008	Contractor Name:	Rodney Ethridge
Completion Date:	12/08/2008	Driller Name:	
Type of Work:	Abandonment	County:	Escambia
Well Use:	Other	Section:	31
Static Wtr Lvl Ft:		Township:	2S
Casing Depth:	70	Range:	30W
Total Depth:	75	Latitude:	302532.176
Diameter:	1	Longitude:	871428.831
Documents:			
URL:			

Map Key	Direction	Distance (mi)	Distance (ft)	Elevation (ft)	DB
139	WSW	0.46	2,425.87	79.05	WATER WELLS

Permit:	MO-A-222443-1	Station ID:	23011
Legacy No:	T200900360	Owner Name:	
Compliance No:	263569	Contractor License:	3161
Issue Date:	12/03/2008	Contractor Name:	Rodney Ethridge
Completion Date:	12/08/2008	Driller Name:	
Type of Work:	Abandonment	County:	Escambia
Well Use:	Other	Section:	31
Static Wtr Lvl Ft:		Township:	2S
Casing Depth:	70	Range:	30W
Total Depth:	75	Latitude:	302532.176
Diameter:	1	Longitude:	871428.831
Documents:			
URL:			

Map Key	Direction	Distance (mi)	Distance (ft)	Elevation (ft)	DB
140	S	0.51	2,715.91	38.11	WATER WELLS

Permit:	RA-A-239646-1	Station ID:	251209

Wells and Additional Sources Detail Report

Legacy No:	W201204160	Owner Name:	
Compliance No:	279723	Contractor License:	3193
Issue Date:	05/31/2012	Contractor Name:	Christopher K East
Completion Date:	06/08/2012	Driller Name:	Alan Hardy
Type of Work:	Abandonment	County:	Escambia
Well Use:	Remediation - Air Sparge	Section:	28
Static Wtr Lvl Ft:		Township:	2S
Casing Depth:	54	Range:	30W
Total Depth:	57	Latitude:	
Diameter:	2	Longitude:	
Documents:			
URL:			

Map Key	Direction	Distance (mi)	Distance (ft)	Elevation (ft)	DB
140	S	0.51	2,715.91	38.11	WATER WELLS

Permit:	RA-A-239644-1	Station ID:	251095
Legacy No:	W201204158	Owner Name:	
Compliance No:	279721	Contractor License:	3193
Issue Date:	05/31/2012	Contractor Name:	Christopher K East
Completion Date:	06/08/2012	Driller Name:	Alan Hardy
Type of Work:	Abandonment	County:	Escambia
Well Use:	Remediation - Air Sparge	Section:	28
Static Wtr Lvl Ft:		Township:	2S
Casing Depth:	55	Range:	30W
Total Depth:	58	Latitude:	
Diameter:	2	Longitude:	
Documents:			
URL:			

Map Key	Direction	Distance (mi)	Distance (ft)	Elevation (ft)	DB
140	S	0.51	2,715.91	38.11	WATER WELLS

Permit:	RA-A-239651-1	Station ID:	251214
Legacy No:	W201204166	Owner Name:	
Compliance No:	279728	Contractor License:	3193
Issue Date:	05/31/2012	Contractor Name:	Christopher K East
Completion Date:	06/08/2012	Driller Name:	Alan Hardy
Type of Work:	Abandonment	County:	Escambia
Well Use:	Remediation - Air Sparge	Section:	28
Static Wtr Lvl Ft:		Township:	2S
Casing Depth:	51	Range:	30W
Total Depth:	54	Latitude:	
Diameter:	2	Longitude:	
Documents:			
URL:			

Wells and Additional Sources Detail Report

Map Key	Direction	Distance (mi)	Distance (ft)	Elevation (ft)	DB
140	S	0.51	2,715.91	38.11	WATER WELLS

Permit:	MO-C-171438-1	Station ID:	187100
Legacy No:	P200300822	Owner Name:	
Compliance No:	215474	Contractor License:	3120
Issue Date:	12/17/2002	Contractor Name:	Daniel Palmer
Completion Date:	02/04/2003	Driller Name:	
Type of Work:	New Construction	County:	Escambia
Well Use:	Other	Section:	33
Static Wtr Lvl Ft:	36	Township:	2S
Casing Depth:	50	Range:	31W
Total Depth:	58	Latitude:	
Diameter:	2	Longitude:	
Documents:			
URL:			

Map Key	Direction	Distance (mi)	Distance (ft)	Elevation (ft)	DB
140	S	0.51	2,715.91	38.11	WATER WELLS

Permit:	RA-A-239641-1	Station ID:	251092
Legacy No:	W201204155	Owner Name:	
Compliance No:	279718	Contractor License:	3193
Issue Date:	05/31/2012	Contractor Name:	Christopher K East
Completion Date:	06/08/2012	Driller Name:	Alan Hardy
Type of Work:	Abandonment	County:	Escambia
Well Use:	Remediation - Air Sparge	Section:	28
Static Wtr Lvl Ft:		Township:	2S
Casing Depth:	53	Range:	30W
Total Depth:	56	Latitude:	
Diameter:	2	Longitude:	
Documents:			
URL:			

Map Key	Direction	Distance (mi)	Distance (ft)	Elevation (ft)	DB
140	S	0.51	2,715.91	38.11	WATER WELLS

Permit:	RA-A-239650-1	Station ID:	251213
Legacy No:	W201204165	Owner Name:	
Compliance No:	279727	Contractor License:	3193
Issue Date:	05/31/2012	Contractor Name:	Christopher K East
Completion Date:	06/08/2012	Driller Name:	Alan Hardy
Type of Work:	Abandonment	County:	Escambia
Well Use:	Remediation - Air Sparge	Section:	28

Static Wtr Lvl Ft:		Township:	2S
Casing Depth:	51	Range:	30W
Total Depth:	54	Latitude:	
Diameter:	2	Longitude:	
Documents:			
URL:			

Map Key	Direction	Distance (mi)	Distance (ft)	Elevation (ft)	DB
140	S	0.51	2,715.91	38.11	WATER WELLS

Permit:	MO-C-88721-1	Station ID:	100370
Legacy No:	P199302523	Owner Name:	
Compliance No:	137526	Contractor License:	3051
Issue Date:	02/16/1993	Contractor Name:	Harley J Corbin
Completion Date:	04/06/1993	Driller Name:	
Type of Work:	New Construction	County:	Escambia
Well Use:	Other	Section:	28
Static Wtr Lvl Ft:	21	Township:	2S
Casing Depth:	18	Range:	30W
Total Depth:	33	Latitude:	
Diameter:	2	Longitude:	
Documents:			
URL:			

Map Key	Direction	Distance (mi)	Distance (ft)	Elevation (ft)	DB
140	S	0.51	2,715.91	38.11	WATER WELLS

Permit:	MO-C-88723-1	Station ID:	100372
Legacy No:	P199302525	Owner Name:	
Compliance No:	137528	Contractor License:	3051
Issue Date:	02/16/1993	Contractor Name:	Harley J Corbin
Completion Date:	04/06/1993	Driller Name:	
Type of Work:	New Construction	County:	Escambia
Well Use:	Other	Section:	28
Static Wtr Lvl Ft:	24	Township:	2S
Casing Depth:	20	Range:	30W
Total Depth:	35	Latitude:	
Diameter:	2	Longitude:	
Documents:			
URL:			

Map Key	Direction	Distance (mi)	Distance (ft)	Elevation (ft)	DB
140	S	0.51	2,715.91	38.11	WATER WELLS

Permit:	MO-C-171449-1	Station ID:	187181

Wells and Additional Sources Detail Report

Legacy No:	P200300826	Owner Name:	
Compliance No:	215485	Contractor License:	3120
Issue Date:	12/17/2002	Contractor Name:	Daniel Palmer
Completion Date:	02/04/2003	Driller Name:	
Type of Work:	New Construction	County:	Escambia
Well Use:	Other	Section:	33
Static Wtr Lvl Ft:	36	Township:	2S
Casing Depth:	50	Range:	31W
Total Depth:	58	Latitude:	
Diameter:	2	Longitude:	
Documents:			
URL:			

Map Key	Direction	Distance (mi)	Distance (ft)	Elevation (ft)	DB
140	S	0.51	2,715.91	38.11	WATER WELLS

Permit:	MO-A-239656-1	Station ID:	251317
Legacy No:	W201204172	Owner Name:	
Compliance No:	279732	Contractor License:	3193
Issue Date:	05/31/2012	Contractor Name:	Christopher K East
Completion Date:	06/07/2012	Driller Name:	Alan Hardy
Type of Work:	Abandonment	County:	Escambia
Well Use:	Other	Section:	28
Static Wtr Lvl Ft:		Township:	2S
Casing Depth:	30	Range:	30W
Total Depth:	45	Latitude:	
Diameter:	4	Longitude:	
Documents:			
URL:			

Map Key	Direction	Distance (mi)	Distance (ft)	Elevation (ft)	DB
140	S	0.51	2,715.91	38.11	WATER WELLS

Permit:	MO-C-86825-1	Station ID:	98229
Legacy No:	P199300509	Owner Name:	
Compliance No:	135743	Contractor License:	3051
Issue Date:	10/29/1992	Contractor Name:	Harley J Corbin
Completion Date:	12/02/1992	Driller Name:	
Type of Work:	New Construction	County:	Escambia
Well Use:	Other	Section:	28
Static Wtr Lvl Ft:	24	Township:	2S
Casing Depth:	20	Range:	30W
Total Depth:	35	Latitude:	
Diameter:	2	Longitude:	
Documents:			
URL:			

Wells and Additional Sources Detail Report

Map Key	Direction	Distance (mi)	Distance (ft)	Elevation (ft)	DB
140	S	0.51	2,715.91	38.11	WATER WELLS

Permit:	MO-C-88725-1	Station ID:	100374
Legacy No:	P199302527	Owner Name:	
Compliance No:	137530	Contractor License:	3051
Issue Date:	02/16/1993	Contractor Name:	Harley J Corbin
Completion Date:	04/06/1993	Driller Name:	
Type of Work:	New Construction	County:	Escambia
Well Use:	Other	Section:	28
Static Wtr Lvl Ft:	21	Township:	2S
Casing Depth:	18	Range:	30W
Total Depth:	33	Latitude:	
Diameter:	2	Longitude:	
Documents:			
URL:			

Map Key	Direction	Distance (mi)	Distance (ft)	Elevation (ft)	DB
140	S	0.51	2,715.91	38.11	WATER WELLS

Permit:	MO-C-86826-1	Station ID:	98230
Legacy No:	P199300510	Owner Name:	
Compliance No:	135744	Contractor License:	3051
Issue Date:	10/29/1992	Contractor Name:	Harley J Corbin
Completion Date:	12/02/1992	Driller Name:	
Type of Work:	New Construction	County:	Escambia
Well Use:	Other	Section:	28
Static Wtr Lvl Ft:	26	Township:	2S
Casing Depth:	17	Range:	30W
Total Depth:	35	Latitude:	
Diameter:	2	Longitude:	
Documents:			
URL:			

Map Key	Direction	Distance (mi)	Distance (ft)	Elevation (ft)	DB
140	S	0.51	2,715.91	38.11	WATER WELLS

Permit:	MO-C-171446-1	Station ID:	187143
Legacy No:	P200300825	Owner Name:	
Compliance No:	215482	Contractor License:	3120
Issue Date:	12/17/2002	Contractor Name:	Daniel Palmer
Completion Date:	02/04/2003	Driller Name:	
Type of Work:	New Construction	County:	Escambia
Well Use:	Other	Section:	33

Static Wtr Lvl Ft:	36	Township:	2S
Casing Depth:	50	Range:	31W
Total Depth:	58	Latitude:	
Diameter:	2	Longitude:	
Documents:			
URL:			

Map Key	Direction	Distance (mi)	Distance (ft)	Elevation (ft)	DB
140	S	0.51	2,715.91	38.11	WATER WELLS

Permit:	MO-C-210255-1	Station ID:	227435
Legacy No:	P200701791	Owner Name:	
Compliance No:	252064	Contractor License:	3193
Issue Date:	03/19/2007	Contractor Name:	Christopher K East
Completion Date:	04/06/2007	Driller Name:	
Type of Work:	New Construction	County:	Escambia
Well Use:	Other	Section:	28
Static Wtr Lvl Ft:	27	Township:	2S
Casing Depth:	25	Range:	30W
Total Depth:	40	Latitude:	
Diameter:	2	Longitude:	
Documents:			
URL:			

Map Key	Direction	Distance (mi)	Distance (ft)	Elevation (ft)	DB
140	S	0.51	2,715.91	38.11	WATER WELLS

Permit:	MO-C-171483-1	Station ID:	187324
Legacy No:	P200300838	Owner Name:	
Compliance No:	215517	Contractor License:	3120
Issue Date:	12/17/2002	Contractor Name:	Daniel Palmer
Completion Date:	02/04/2003	Driller Name:	
Type of Work:	New Construction	County:	Escambia
Well Use:	Other	Section:	33
Static Wtr Lvl Ft:	36	Township:	2S
Casing Depth:	50	Range:	31W
Total Depth:	58	Latitude:	
Diameter:	2	Longitude:	
Documents:			
URL:			

Map Key	Direction	Distance (mi)	Distance (ft)	Elevation (ft)	DB
140	S	0.51	2,715.91	38.11	WATER WELLS

Permit:	MO-C-88722-1	Station ID:	100371

Wells and Additional Sources Detail Report

Legacy No:	P199302524	Owner Name:	
Compliance No:	137527	Contractor License:	3051
Issue Date:	02/16/1993	Contractor Name:	Harley J Corbin
Completion Date:	04/06/1993	Driller Name:	
Type of Work:	New Construction	County:	Escambia
Well Use:	Other	Section:	28
Static Wtr Lvl Ft:	21	Township:	2S
Casing Depth:	18	Range:	30W
Total Depth:	33	Latitude:	
Diameter:	2	Longitude:	
Documents:			
URL:			

Map Key	Direction	Distance (mi)	Distance (ft)	Elevation (ft)	DB
140	S	0.51	2,715.91	38.11	WATER WELLS

Permit:	RA-A-239638-1	Station ID:	251088
Legacy No:	W201204151	Owner Name:	
Compliance No:	279716	Contractor License:	3193
Issue Date:	05/31/2012	Contractor Name:	Christopher K East
Completion Date:	06/08/2012	Driller Name:	Alan Hardy
Type of Work:	Abandonment	County:	Escambia
Well Use:	Remediation - Air Sparge	Section:	28
Static Wtr Lvl Ft:		Township:	2S
Casing Depth:	54	Range:	30W
Total Depth:	57	Latitude:	
Diameter:	2	Longitude:	
Documents:			
URL:			

Map Key	Direction	Distance (mi)	Distance (ft)	Elevation (ft)	DB
140	S	0.51	2,715.91	38.11	WATER WELLS

Permit:	MO-C-171444-1	Station ID:	187140
Legacy No:	P200300824	Owner Name:	
Compliance No:	215480	Contractor License:	3120
Issue Date:	12/17/2002	Contractor Name:	Daniel Palmer
Completion Date:	02/04/2003	Driller Name:	
Type of Work:	New Construction	County:	Escambia
Well Use:	Other	Section:	33
Static Wtr Lvl Ft:	36	Township:	2S
Casing Depth:	50	Range:	31W
Total Depth:	58	Latitude:	
Diameter:	2	Longitude:	
Documents:			
URL:			

Wells and Additional Sources Detail Report

Map Key	Direction	Distance (mi)	Distance (ft)	Elevation (ft)	DB
140	S	0.51	2,715.91	38.11	WATER WELLS

Permit:	MO-C-171455-1	Station ID:	187187
Legacy No:	P200300828	Owner Name:	
Compliance No:	215490	Contractor License:	3120
Issue Date:	12/17/2002	Contractor Name:	Daniel Palmer
Completion Date:	02/04/2003	Driller Name:	
Type of Work:	New Construction	County:	Escambia
Well Use:	Other	Section:	33
Static Wtr Lvl Ft:	36	Township:	2S
Casing Depth:	50	Range:	31W
Total Depth:	58	Latitude:	
Diameter:	2	Longitude:	
Documents:			
URL:			

Map Key	Direction	Distance (mi)	Distance (ft)	Elevation (ft)	DB
140	S	0.51	2,715.91	38.11	WATER WELLS

Permit:	MO-C-145257-1	Station ID:	159970
Legacy No:	P200001680	Owner Name:	
Compliance No:	190793	Contractor License:	3085
Issue Date:	03/23/2000	Contractor Name:	Robert B Currence
Completion Date:	05/03/2000	Driller Name:	
Type of Work:	New Construction	County:	Escambia
Well Use:	Other	Section:	33
Static Wtr Lvl Ft:	28	Township:	2S
Casing Depth:	25	Range:	30W
Total Depth:	25	Latitude:	
Diameter:	2	Longitude:	
Documents:			
URL:			

Map Key	Direction	Distance (mi)	Distance (ft)	Elevation (ft)	DB
140	S	0.51	2,715.91	38.11	WATER WELLS

Permit:	MO-A-239654-1	Station ID:	251315
Legacy No:	W201204169	Owner Name:	
Compliance No:	279730	Contractor License:	3193
Issue Date:	05/31/2012	Contractor Name:	Christopher K East
Completion Date:	06/07/2012	Driller Name:	Alan Hardy
Type of Work:	Abandonment	County:	Escambia
Well Use:	Other	Section:	28

Static Wtr Lvl Ft:		Township:	2S
Casing Depth:	49	Range:	30W
Total Depth:	54	Latitude:	
Diameter:	2	Longitude:	
Documents:			
URL:			

Map Key	Direction	Distance (mi)	Distance (ft)	Elevation (ft)	DB
140	S	0.51	2,715.91	38.11	WATER WELLS

Permit:	MO-C-209264-1	Station ID:	226355
Legacy No:	P200701440	Owner Name:	
Compliance No:	251129	Contractor License:	3193
Issue Date:	02/15/2007	Contractor Name:	Christopher K East
Completion Date:	02/20/2007	Driller Name:	
Type of Work:	New Construction	County:	Escambia
Well Use:	Other	Section:	28
Static Wtr Lvl Ft:	27	Township:	2S
Casing Depth:	20	Range:	30W
Total Depth:	40	Latitude:	
Diameter:	2	Longitude:	
Documents:			
URL:			

Map Key	Direction	Distance (mi)	Distance (ft)	Elevation (ft)	DB
140	S	0.51	2,715.91	38.11	WATER WELLS

Permit:	MO-C-171478-1	Station ID:	187283
Legacy No:	P200300836	Owner Name:	
Compliance No:	215512	Contractor License:	3120
Issue Date:	12/17/2002	Contractor Name:	Daniel Palmer
Completion Date:	02/04/2003	Driller Name:	
Type of Work:	New Construction	County:	Escambia
Well Use:	Other	Section:	33
Static Wtr Lvl Ft:	36	Township:	2S
Casing Depth:	50	Range:	31W
Total Depth:	58	Latitude:	
Diameter:	2	Longitude:	
Documents:			
URL:			

Map Key	Direction	Distance (mi)	Distance (ft)	Elevation (ft)	DB
140	S	0.51	2,715.91	38.11	WATER WELLS

Permit:	MO-C-91349-1	Station ID:	102396

Wells and Additional Sources Detail Report

Legacy No:	P199305316	Owner Name:	
Compliance No:	140000	Contractor License:	3051
Issue Date:	06/15/1993	Contractor Name:	Harley J Corbin
Completion Date:	08/11/1993	Driller Name:	
Type of Work:	New Construction	County:	Escambia
Well Use:	Other	Section:	28
Static Wtr Lvl Ft:	25	Township:	2S
Casing Depth:	20	Range:	30W
Total Depth:	35	Latitude:	
Diameter:	2	Longitude:	
Documents:			
URL:			

Map Key	Direction	Distance (mi)	Distance (ft)	Elevation (ft)	DB
140	S	0.51	2,715.91	38.11	WATER WELLS

Permit:	MO-C-149100-1	Station ID:	163640
Legacy No:	P200004486	Owner Name:	
Compliance No:	194415	Contractor License:	3085
Issue Date:	09/27/2000	Contractor Name:	Robert B Currence
Completion Date:	09/27/2000	Driller Name:	
Type of Work:	New Construction	County:	Escambia
Well Use:	Other	Section:	28
Static Wtr Lvl Ft:	30	Township:	2S
Casing Depth:	25	Range:	30W
Total Depth:	40	Latitude:	
Diameter:	2	Longitude:	
Documents:			
URL:			

Map Key	Direction	Distance (mi)	Distance (ft)	Elevation (ft)	DB
140	S	0.51	2,715.91	38.11	WATER WELLS

Permit:	RA-A-239643-1	Station ID:	251094
Legacy No:	W201204157	Owner Name:	
Compliance No:	279720	Contractor License:	3193
Issue Date:	05/31/2012	Contractor Name:	Christopher K East
Completion Date:	06/08/2012	Driller Name:	Alan Hardy
Type of Work:	Abandonment	County:	Escambia
Well Use:	Remediation - Air Sparge	Section:	28
Static Wtr Lvl Ft:		Township:	2S
Casing Depth:	55	Range:	30W
Total Depth:	58	Latitude:	
Diameter:	2	Longitude:	
Documents:			
URL:			

Wells and Additional Sources Detail Report

Map Key	Direction	Distance (mi)	Distance (ft)	Elevation (ft)	DB
140	S	0.51	2,715.91	38.11	WATER WELLS

Permit:	MO-C-171463-1	Station ID:	187232
Legacy No:	P200300831	Owner Name:	
Compliance No:	215498	Contractor License:	3120
Issue Date:	12/17/2002	Contractor Name:	Daniel Palmer
Completion Date:	02/04/2003	Driller Name:	
Type of Work:	New Construction	County:	Escambia
Well Use:	Other	Section:	33
Static Wtr Lvl Ft:	36	Township:	2S
Casing Depth:	50	Range:	31W
Total Depth:	58	Latitude:	
Diameter:	2	Longitude:	
Documents:			
URL:			

Map Key	Direction	Distance (mi)	Distance (ft)	Elevation (ft)	DB
140	S	0.51	2,715.91	38.11	WATER WELLS

Permit:	RA-A-239640-1	Station ID:	251091
Legacy No:	W201204154	Owner Name:	
Compliance No:	279717	Contractor License:	3193
Issue Date:	05/31/2012	Contractor Name:	Christopher K East
Completion Date:	06/08/2012	Driller Name:	Alan Hardy
Type of Work:	Abandonment	County:	Escambia
Well Use:	Remediation - Air Sparge	Section:	28
Static Wtr Lvl Ft:		Township:	2S
Casing Depth:	53	Range:	30W
Total Depth:	56	Latitude:	
Diameter:	2	Longitude:	
Documents:			
URL:			

Map Key	Direction	Distance (mi)	Distance (ft)	Elevation (ft)	DB
140	S	0.51	2,715.91	38.11	WATER WELLS

Permit:	RA-A-273446-1	Station ID:	250971
Legacy No:	W201204163	Owner Name:	
Compliance No:	311433	Contractor License:	3193
Issue Date:	05/31/2012	Contractor Name:	Christopher K East
Completion Date:	06/08/2012	Driller Name:	Alan Hardy
Type of Work:	Abandonment	County:	Escambia
Well Use:	Remediation - Air Sparge	Section:	28

Static Wtr Lvl Ft:		Township:	2S
Casing Depth:	52	Range:	30W
Total Depth:	55	Latitude:	
Diameter:	2	Longitude:	
Documents:			
URL:			

Map Key	Direction	Distance (mi)	Distance (ft)	Elevation (ft)	DB
140	S	0.51	2,715.91	38.11	WATER WELLS

Permit:	RA-A-239648-1	Station ID:	251211
Legacy No:	W201204162	Owner Name:	
Compliance No:	279725	Contractor License:	3193
Issue Date:	05/31/2012	Contractor Name:	Christopher K East
Completion Date:	06/08/2012	Driller Name:	Alan Hardy
Type of Work:	Abandonment	County:	Escambia
Well Use:	Remediation - Air Sparge	Section:	28
Static Wtr Lvl Ft:		Township:	2S
Casing Depth:	51	Range:	30W
Total Depth:	54	Latitude:	
Diameter:	2	Longitude:	
Documents:			
URL:			

Map Key	Direction	Distance (mi)	Distance (ft)	Elevation (ft)	DB
140	S	0.51	2,715.91	38.11	WATER WELLS

Permit:	RA-A-239645-1	Station ID:	251208
Legacy No:	W201204159	Owner Name:	
Compliance No:	279722	Contractor License:	3193
Issue Date:	05/31/2012	Contractor Name:	Christopher K East
Completion Date:	06/08/2012	Driller Name:	Alan Hardy
Type of Work:	Abandonment	County:	Escambia
Well Use:	Remediation - Air Sparge	Section:	28
Static Wtr Lvl Ft:		Township:	2S
Casing Depth:	54	Range:	30W
Total Depth:	57	Latitude:	
Diameter:	2	Longitude:	
Documents:			
URL:			

Map Key	Direction	Distance (mi)	Distance (ft)	Elevation (ft)	DB
140	S	0.51	2,715.91	38.11	WATER WELLS

Permit:	MO-C-210261-1	Station ID:	227595

Wells and Additional Sources Detail Report

Legacy No:	P200701793	Owner Name:	
Compliance No:	335483	Contractor License:	3193
Issue Date:	03/19/2007	Contractor Name:	Christopher K East
Completion Date:	04/06/2007	Driller Name:	
Type of Work:	New Construction	County:	Escambia
Well Use:	Other	Section:	28
Static Wtr Lvl Ft:	27	Township:	2S
Casing Depth:	25	Range:	30W
Total Depth:	40	Latitude:	
Diameter:	2	Longitude:	
Documents:			
URL:			

Map Key	Direction	Distance (mi)	Distance (ft)	Elevation (ft)	DB
140	S	0.51	2,715.91	38.11	WATER WELLS

Permit:	MO-C-171435-1	Station ID:	187097
Legacy No:	P200300821	Owner Name:	
Compliance No:	215472	Contractor License:	3120
Issue Date:	12/17/2002	Contractor Name:	Daniel Palmer
Completion Date:	02/04/2003	Driller Name:	
Type of Work:	New Construction	County:	Escambia
Well Use:	Other	Section:	33
Static Wtr Lvl Ft:	36	Township:	2S
Casing Depth:	50	Range:	31W
Total Depth:	58	Latitude:	
Diameter:	2	Longitude:	
Documents:			
URL:			

Map Key	Direction	Distance (mi)	Distance (ft)	Elevation (ft)	DB
140	S	0.51	2,715.91	38.11	WATER WELLS

Permit:	MO-C-210269-1	Station ID:	227604
Legacy No:	P200701796	Owner Name:	
Compliance No:	252077	Contractor License:	3193
Issue Date:	03/19/2007	Contractor Name:	Christopher K East
Completion Date:	04/10/2007	Driller Name:	
Type of Work:	New Construction	County:	Escambia
Well Use:	Other	Section:	28
Static Wtr Lvl Ft:		Township:	2S
Casing Depth:		Range:	30W
Total Depth:		Latitude:	
Diameter:	2	Longitude:	
Documents:			
URL:			

Wells and Additional Sources Detail Report

Map Key	Direction	Distance (mi)	Distance (ft)	Elevation (ft)	DB
140	S	0.51	2,715.91	38.11	WATER WELLS

Permit:	MO-C-209262-1	Station ID:	226352
Legacy No:	P200701439	Owner Name:	
Compliance No:	251127	Contractor License:	3193
Issue Date:	02/15/2007	Contractor Name:	Christopher K East
Completion Date:	02/20/2007	Driller Name:	
Type of Work:	New Construction	County:	Escambia
Well Use:	Other	Section:	28
Static Wtr Lvl Ft:	27	Township:	2S
Casing Depth:	20	Range:	30W
Total Depth:	25	Latitude:	
Diameter:	2	Longitude:	
Documents:			
URL:			

Map Key	Direction	Distance (mi)	Distance (ft)	Elevation (ft)	DB
140	S	0.51	2,715.91	38.11	WATER WELLS

Permit:	MO-A-239653-1	Station ID:	251314
Legacy No:	W201204168	Owner Name:	
Compliance No:	335071	Contractor License:	3193
Issue Date:	05/31/2012	Contractor Name:	Christopher K East
Completion Date:	06/07/2012	Driller Name:	Alan Hardy
Type of Work:	Abandonment	County:	Escambia
Well Use:	Other	Section:	28
Static Wtr Lvl Ft:		Township:	2S
Casing Depth:	20	Range:	30W
Total Depth:	35	Latitude:	
Diameter:	2	Longitude:	
Documents:			
URL:			

Map Key	Direction	Distance (mi)	Distance (ft)	Elevation (ft)	DB
140	S	0.51	2,715.91	38.11	WATER WELLS

Permit:	MO-C-171452-1	Station ID:	187184
Legacy No:	P200300827	Owner Name:	
Compliance No:	215488	Contractor License:	3120
Issue Date:	12/17/2002	Contractor Name:	Daniel Palmer
Completion Date:	02/04/2003	Driller Name:	
Type of Work:	New Construction	County:	Escambia
Well Use:	Other	Section:	33

Static Wtr Lvl Ft:	36	Township:	2S
Casing Depth:	50	Range:	31W
Total Depth:	58	Latitude:	
Diameter:	2	Longitude:	
Documents:			
URL:			

Map Key	Direction	Distance (mi)	Distance (ft)	Elevation (ft)	DB
140	S	0.51	2,715.91	38.11	WATER WELLS

Permit:	MO-C-88724-1	Station ID:	100373
Legacy No:	P199302526	Owner Name:	
Compliance No:	137529	Contractor License:	3051
Issue Date:	02/16/1993	Contractor Name:	Harley J Corbin
Completion Date:	04/06/1993	Driller Name:	
Type of Work:	New Construction	County:	Escambia
Well Use:	Other	Section:	28
Static Wtr Lvl Ft:	24	Township:	2S
Casing Depth:	20	Range:	30W
Total Depth:	35	Latitude:	
Diameter:	2	Longitude:	
Documents:			
URL:			

Map Key	Direction	Distance (mi)	Distance (ft)	Elevation (ft)	DB
140	S	0.51	2,715.91	38.11	WATER WELLS

Permit:	MO-C-210266-1	Station ID:	227601
Legacy No:	P200701795	Owner Name:	
Compliance No:	252074	Contractor License:	3193
Issue Date:	03/19/2007	Contractor Name:	Christopher K East
Completion Date:	04/06/2007	Driller Name:	
Type of Work:	New Construction	County:	Escambia
Well Use:	Other	Section:	28
Static Wtr Lvl Ft:	27	Township:	2S
Casing Depth:	25	Range:	30W
Total Depth:	40	Latitude:	
Diameter:	2	Longitude:	
Documents:			
URL:			

Map Key	Direction	Distance (mi)	Distance (ft)	Elevation (ft)	DB
140	S	0.51	2,715.91	38.11	WATER WELLS

Permit:	MO-C-145260-1	Station ID:	159973

Wells and Additional Sources Detail Report

Legacy No:	P200001681	Owner Name:	
Compliance No:	190796	Contractor License:	3085
Issue Date:	03/23/2000	Contractor Name:	Robert B Currence
Completion Date:	05/03/2000	Driller Name:	
Type of Work:	New Construction	County:	Escambia
Well Use:	Other	Section:	33
Static Wtr Lvl Ft:	28	Township:	2S
Casing Depth:	25	Range:	30W
Total Depth:	25	Latitude:	
Diameter:	2	Longitude:	
Documents:			
URL:			

Map Key	Direction	Distance (mi)	Distance (ft)	Elevation (ft)	DB
140	S	0.51	2,715.91	38.11	WATER WELLS

Permit:	RA-A-239647-1	Station ID:	251210
Legacy No:	W201204161	Owner Name:	
Compliance No:	279724	Contractor License:	3193
Issue Date:	05/31/2012	Contractor Name:	Christopher K East
Completion Date:	06/08/2012	Driller Name:	Alan Hardy
Type of Work:	Abandonment	County:	Escambia
Well Use:	Remediation - Air Sparge	Section:	28
Static Wtr Lvl Ft:		Township:	2S
Casing Depth:	54	Range:	30W
Total Depth:	57	Latitude:	
Diameter:	2	Longitude:	
Documents:			
URL:			

Map Key	Direction	Distance (mi)	Distance (ft)	Elevation (ft)	DB
140	S	0.51	2,715.91	38.11	WATER WELLS

Permit:	RA-A-239636-1	Station ID:	250972
Legacy No:	W201204149	Owner Name:	
Compliance No:	279714	Contractor License:	3193
Issue Date:	05/31/2012	Contractor Name:	Christopher K East
Completion Date:	06/08/2012	Driller Name:	Alan Hardy
Type of Work:	Abandonment	County:	Escambia
Well Use:	Remediation - Air Sparge	Section:	28
Static Wtr Lvl Ft:		Township:	2S
Casing Depth:	55	Range:	30W
Total Depth:	58	Latitude:	
Diameter:	2	Longitude:	
Documents:			
URL:			

Wells and Additional Sources Detail Report

Map Key	Direction	Distance (mi)	Distance (ft)	Elevation (ft)	DB
140	S	0.51	2,715.91	38.11	WATER WELLS

Permit:	MO-C-280032-1	Station ID:	187190
Legacy No:	P200300829	Owner Name:	
Compliance No:	318165	Contractor License:	3120
Issue Date:	12/17/2002	Contractor Name:	Daniel Palmer
Completion Date:	02/04/2003	Driller Name:	
Type of Work:	New Construction	County:	Escambia
Well Use:	Other	Section:	33
Static Wtr Lvl Ft:	36	Township:	2S
Casing Depth:	50	Range:	31W
Total Depth:	58	Latitude:	
Diameter:	2	Longitude:	
Documents:			
URL:			

Map Key	Direction	Distance (mi)	Distance (ft)	Elevation (ft)	DB
140	S	0.51	2,715.91	38.11	WATER WELLS

Permit:	MO-C-86824-1	Station ID:	98228
Legacy No:	P199300508	Owner Name:	
Compliance No:	135742	Contractor License:	3051
Issue Date:	10/29/1992	Contractor Name:	Harley J Corbin
Completion Date:	12/02/1992	Driller Name:	
Type of Work:	New Construction	County:	Escambia
Well Use:	Other	Section:	28
Static Wtr Lvl Ft:	24	Township:	2S
Casing Depth:	20	Range:	30W
Total Depth:	35	Latitude:	
Diameter:	2	Longitude:	
Documents:			
URL:			

Map Key	Direction	Distance (mi)	Distance (ft)	Elevation (ft)	DB
140	S	0.51	2,715.91	38.11	WATER WELLS

Permit:	MO-C-171469-1	Station ID:	187238
Legacy No:	P200300833	Owner Name:	
Compliance No:	215504	Contractor License:	3120
Issue Date:	12/17/2002	Contractor Name:	Daniel Palmer
Completion Date:	02/04/2003	Driller Name:	
Type of Work:	New Construction	County:	Escambia
Well Use:	Other	Section:	33

Static Wtr Lvl Ft:	36	Township:	2S
Casing Depth:	50	Range:	31W
Total Depth:	58	Latitude:	
Diameter:	2	Longitude:	
Documents:			
URL:			

Map Key	Direction	Distance (mi)	Distance (ft)	Elevation (ft)	DB
140	S	0.51	2,715.91	38.11	WATER WELLS

Permit:	MO-C-171441-1	Station ID:	187137
Legacy No:	P200300823	Owner Name:	
Compliance No:	215477	Contractor License:	3120
Issue Date:	12/17/2002	Contractor Name:	Daniel Palmer
Completion Date:	02/04/2003	Driller Name:	
Type of Work:	New Construction	County:	Escambia
Well Use:	Other	Section:	33
Static Wtr Lvl Ft:	36	Township:	2S
Casing Depth:	50	Range:	31W
Total Depth:	58	Latitude:	
Diameter:	2	Longitude:	
Documents:			
URL:			

Map Key	Direction	Distance (mi)	Distance (ft)	Elevation (ft)	DB
140	S	0.51	2,715.91	38.11	WATER WELLS

Permit:	MO-C-210258-1	Station ID:	227438
Legacy No:	P200701792	Owner Name:	
Compliance No:	252067	Contractor License:	3193
Issue Date:	03/19/2007	Contractor Name:	Christopher K East
Completion Date:	04/06/2007	Driller Name:	
Type of Work:	New Construction	County:	Escambia
Well Use:	Other	Section:	28
Static Wtr Lvl Ft:	27	Township:	2S
Casing Depth:	25	Range:	30W
Total Depth:	40	Latitude:	
Diameter:	2	Longitude:	
Documents:			
URL:			

Map Key	Direction	Distance (mi)	Distance (ft)	Elevation (ft)	DB
140	S	0.51	2,715.91	38.11	WATER WELLS

Permit:	MO-C-88720-1	Station ID:	100369

Wells and Additional Sources Detail Report

Legacy No:	P199302522	Owner Name:	
Compliance No:	137525	Contractor License:	3051
Issue Date:	02/16/1993	Contractor Name:	Harley J Corbin
Completion Date:	04/07/1993	Driller Name:	
Type of Work:	New Construction	County:	Escambia
Well Use:	Other	Section:	28
Static Wtr Lvl Ft:	21	Township:	2S
Casing Depth:	48	Range:	30W
Total Depth:	56	Latitude:	
Diameter:	2	Longitude:	
Documents:			
URL:			

Map Key	Direction	Distance (mi)	Distance (ft)	Elevation (ft)	DB
140	S	0.51	2,715.91	38.11	WATER WELLS

Permit:	MO-C-171466-1	Station ID:	187235
Legacy No:	P200300832	Owner Name:	
Compliance No:	215501	Contractor License:	3120
Issue Date:	12/17/2002	Contractor Name:	Daniel Palmer
Completion Date:	02/04/2003	Driller Name:	
Type of Work:	New Construction	County:	Escambia
Well Use:	Other	Section:	33
Static Wtr Lvl Ft:	36	Township:	2S
Casing Depth:	50	Range:	31W
Total Depth:	58	Latitude:	
Diameter:	2	Longitude:	
Documents:			
URL:			

Map Key	Direction	Distance (mi)	Distance (ft)	Elevation (ft)	DB
140	S	0.51	2,715.91	38.11	WATER WELLS

Permit:	RA-A-239649-1	Station ID:	251212
Legacy No:	W201204164	Owner Name:	
Compliance No:	279726	Contractor License:	3193
Issue Date:	05/31/2012	Contractor Name:	Christopher K East
Completion Date:	06/08/2012	Driller Name:	Alan Hardy
Type of Work:	Abandonment	County:	Escambia
Well Use:	Remediation - Air Sparge	Section:	28
Static Wtr Lvl Ft:		Township:	2S
Casing Depth:	52	Range:	30W
Total Depth:	55	Latitude:	
Diameter:	2	Longitude:	
Documents:			
URL:			

Wells and Additional Sources Detail Report

Map Key	Direction	Distance (mi)	Distance (ft)	Elevation (ft)	DB
140	S	0.51	2,715.91	38.11	WATER WELLS

Permit:	RA-A-239639-1	Station ID:	251090
Legacy No:	W201204153	Owner Name:	
Compliance No:	335070	Contractor License:	3193
Issue Date:	05/31/2012	Contractor Name:	Christopher K East
Completion Date:	06/08/2012	Driller Name:	Alan Hardy
Type of Work:	Abandonment	County:	Escambia
Well Use:	Remediation - Air Sparge	Section:	28
Static Wtr Lvl Ft:		Township:	2S
Casing Depth:	55	Range:	30W
Total Depth:	58	Latitude:	
Diameter:	2	Longitude:	
Documents:			
URL:			

Map Key	Direction	Distance (mi)	Distance (ft)	Elevation (ft)	DB
140	S	0.51	2,715.91	38.11	WATER WELLS

Permit:	MO-C-213109-1	Station ID:	231667
Legacy No:	T200703189	Owner Name:	
Compliance No:	254756	Contractor License:	3193
Issue Date:	08/23/2007	Contractor Name:	Christopher K East
Completion Date:	09/24/2007	Driller Name:	
Type of Work:	New Construction	County:	Escambia
Well Use:	Other	Section:	28
Static Wtr Lvl Ft:	25	Township:	2S
Casing Depth:	25	Range:	30W
Total Depth:	30	Latitude:	
Diameter:	1	Longitude:	
Documents:			
URL:			

Map Key	Direction	Distance (mi)	Distance (ft)	Elevation (ft)	DB
140	S	0.51	2,715.91	38.11	WATER WELLS

Permit:	MO-C-149099-1	Station ID:	163639
Legacy No:	P200004485	Owner Name:	
Compliance No:	194414	Contractor License:	3085
Issue Date:	09/27/2000	Contractor Name:	Robert B Currence
Completion Date:	09/27/2000	Driller Name:	
Type of Work:	New Construction	County:	Escambia
Well Use:	Other	Section:	28

Static Wtr Lvl Ft:	30	Township:	2S
Casing Depth:	25	Range:	30W
Total Depth:	40	Latitude:	
Diameter:	2	Longitude:	
Documents:			
URL:			

Map Key	Direction	Distance (mi)	Distance (ft)	Elevation (ft)	DB
140	S	0.51	2,715.91	38.11	WATER WELLS

Permit:	MO-C-234721-1	Station ID:	245716
Legacy No:	W201104456	Owner Name:	
Compliance No:	275134	Contractor License:	3193
Issue Date:	07/25/2011	Contractor Name:	Christopher K East
Completion Date:	07/28/2011	Driller Name:	Alan Hardy
Type of Work:	New Construction	County:	Escambia
Well Use:	Other	Section:	28
Static Wtr Lvl Ft:	24	Township:	2S
Casing Depth:	18	Range:	30W
Total Depth:	28	Latitude:	
Diameter:	2	Longitude:	
Documents:			
URL:			

Map Key	Direction	Distance (mi)	Distance (ft)	Elevation (ft)	DB
140	S	0.51	2,715.91	38.11	WATER WELLS

Permit:	MO-C-149098-1	Station ID:	163638
Legacy No:	P200004484	Owner Name:	
Compliance No:	194413	Contractor License:	3085
Issue Date:	09/27/2000	Contractor Name:	Robert B Currence
Completion Date:	09/27/2000	Driller Name:	
Type of Work:	New Construction	County:	Escambia
Well Use:	Other	Section:	28
Static Wtr Lvl Ft:	30	Township:	2S
Casing Depth:	25	Range:	30W
Total Depth:	40	Latitude:	
Diameter:	2	Longitude:	
Documents:			
URL:			

Map Key	Direction	Distance (mi)	Distance (ft)	Elevation (ft)	DB
140	S	0.51	2,715.91	38.11	WATER WELLS

Permit:	RA-A-273445-1	Station ID:	251089

Wells and Additional Sources Detail Report

Legacy No:	W201204152	Owner Name:	
Compliance No:	311432	Contractor License:	3193
Issue Date:	05/31/2012	Contractor Name:	Christopher K East
Completion Date:	06/08/2012	Driller Name:	Alan Hardy
Type of Work:	Abandonment	County:	Escambia
Well Use:	Remediation - Air Sparge	Section:	28
Static Wtr Lvl Ft:		Township:	2S
Casing Depth:	55	Range:	30W
Total Depth:	58	Latitude:	
Diameter:	2	Longitude:	
Documents:			
URL:			

Map Key	Direction	Distance (mi)	Distance (ft)	Elevation (ft)	DB
140	S	0.51	2,715.91	38.11	WATER WELLS

Permit:	MO-C-91350-1	Station ID:	102397
Legacy No:	P199305317	Owner Name:	
Compliance No:	140001	Contractor License:	3051
Issue Date:	06/15/1993	Contractor Name:	Harley J Corbin
Completion Date:	08/11/1993	Driller Name:	
Type of Work:	New Construction	County:	Escambia
Well Use:	Other	Section:	28
Static Wtr Lvl Ft:	25	Township:	2S
Casing Depth:	23	Range:	30W
Total Depth:	38	Latitude:	
Diameter:	2	Longitude:	
Documents:			
URL:			

Map Key	Direction	Distance (mi)	Distance (ft)	Elevation (ft)	DB
140	S	0.51	2,715.91	38.11	WATER WELLS

Permit:	MO-A-239652-1	Station ID:	251215
Legacy No:	W201204167	Owner Name:	
Compliance No:	279729	Contractor License:	3193
Issue Date:	05/31/2012	Contractor Name:	Christopher K East
Completion Date:	06/07/2012	Driller Name:	Alan Hardy
Type of Work:	Abandonment	County:	Escambia
Well Use:	Other	Section:	28
Static Wtr Lvl Ft:		Township:	2S
Casing Depth:	21	Range:	30W
Total Depth:	36	Latitude:	
Diameter:	2	Longitude:	
Documents:			
URL:			

Wells and Additional Sources Detail Report

Map Key	Direction	Distance (mi)	Distance (ft)	Elevation (ft)	DB
140	S	0.51	2,715.91	38.11	WATER WELLS

Permit:	MO-C-171460-1	Station ID:	187229
Legacy No:	P200300830	Owner Name:	
Compliance No:	215495	Contractor License:	3120
Issue Date:	12/17/2002	Contractor Name:	Daniel Palmer
Completion Date:	02/04/2003	Driller Name:	
Type of Work:	New Construction	County:	Escambia
Well Use:	Other	Section:	33
Static Wtr Lvl Ft:	36	Township:	2S
Casing Depth:	50	Range:	31W
Total Depth:	58	Latitude:	
Diameter:	2	Longitude:	
Documents:			
URL:			

Map Key	Direction	Distance (mi)	Distance (ft)	Elevation (ft)	DB
140	S	0.51	2,715.91	38.11	WATER WELLS

Permit:	MO-C-171475-1	Station ID:	187280
Legacy No:	P200300835	Owner Name:	
Compliance No:	215509	Contractor License:	3120
Issue Date:	12/17/2002	Contractor Name:	Daniel Palmer
Completion Date:	02/04/2003	Driller Name:	
Type of Work:	New Construction	County:	Escambia
Well Use:	Other	Section:	33
Static Wtr Lvl Ft:	36	Township:	2S
Casing Depth:	50	Range:	31W
Total Depth:	58	Latitude:	
Diameter:	2	Longitude:	
Documents:			
URL:			

Map Key	Direction	Distance (mi)	Distance (ft)	Elevation (ft)	DB
140	S	0.51	2,715.91	38.11	WATER WELLS

Permit:	MO-C-171481-1	Station ID:	187321
Legacy No:	P200300837	Owner Name:	
Compliance No:	215515	Contractor License:	3120
Issue Date:	12/17/2002	Contractor Name:	Daniel Palmer
Completion Date:	02/04/2003	Driller Name:	
Type of Work:	New Construction	County:	Escambia
Well Use:	Other	Section:	33

Static Wtr Lvl Ft:	36	Township:	2S
Casing Depth:	50	Range:	31W
Total Depth:	58	Latitude:	
Diameter:	2	Longitude:	
Documents:			
URL:			

Map Key	Direction	Distance (mi)	Distance (ft)	Elevation (ft)	DB
140	S	0.51	2,715.91	38.11	WATER WELLS

Permit:	MO-C-209267-1	Station ID:	226358
Legacy No:	P200701441	Owner Name:	
Compliance No:	251132	Contractor License:	3193
Issue Date:	02/15/2007	Contractor Name:	Christopher K East
Completion Date:	02/20/2007	Driller Name:	
Type of Work:	New Construction	County:	Escambia
Well Use:	Other	Section:	28
Static Wtr Lvl Ft:	27	Township:	2S
Casing Depth:	20	Range:	30W
Total Depth:	40	Latitude:	
Diameter:	2	Longitude:	
Documents:			
URL:			

Map Key	Direction	Distance (mi)	Distance (ft)	Elevation (ft)	DB
140	S	0.51	2,715.91	38.11	WATER WELLS

Permit:	RA-A-239637-1	Station ID:	250973
Legacy No:	W201204150	Owner Name:	
Compliance No:	279715	Contractor License:	3193
Issue Date:	05/31/2012	Contractor Name:	Christopher K East
Completion Date:	06/08/2012	Driller Name:	Alan Hardy
Type of Work:	Abandonment	County:	Escambia
Well Use:	Remediation - Air Sparge	Section:	28
Static Wtr Lvl Ft:		Township:	2S
Casing Depth:	55	Range:	30W
Total Depth:	58	Latitude:	
Diameter:	2	Longitude:	
Documents:			
URL:			

Map Key	Direction	Distance (mi)	Distance (ft)	Elevation (ft)	DB
140	S	0.51	2,715.91	38.11	WATER WELLS

Permit:	MO-C-171472-1	Station ID:	187277

Wells and Additional Sources Detail Report

Legacy No:	P200300834	Owner Name:	
Compliance No:	215506	Contractor License:	3120
Issue Date:	12/17/2002	Contractor Name:	Daniel Palmer
Completion Date:	02/04/2003	Driller Name:	
Type of Work:	New Construction	County:	Escambia
Well Use:	Other	Section:	33
Static Wtr Lvl Ft:	36	Township:	2S
Casing Depth:	50	Range:	31W
Total Depth:	58	Latitude:	
Diameter:	2	Longitude:	
Documents:			
URL:			

Map Key	Direction	Distance (mi)	Distance (ft)	Elevation (ft)	DB
140	S	0.51	2,715.91	38.11	WATER WELLS

Permit:	MO-C-280150-1	Station ID:	227598
Legacy No:	P200701794	Owner Name:	
Compliance No:	318283	Contractor License:	3193
Issue Date:	03/19/2007	Contractor Name:	Christopher K East
Completion Date:	04/06/2007	Driller Name:	
Type of Work:	New Construction	County:	Escambia
Well Use:	Other	Section:	28
Static Wtr Lvl Ft:	27	Township:	2S
Casing Depth:	25	Range:	30W
Total Depth:	40	Latitude:	
Diameter:	2	Longitude:	
Documents:			
URL:			

Map Key	Direction	Distance (mi)	Distance (ft)	Elevation (ft)	DB
140	S	0.51	2,715.91	38.11	WATER WELLS

Permit:	RA-A-239642-1	Station ID:	251093
Legacy No:	W201204156	Owner Name:	
Compliance No:	279719	Contractor License:	3193
Issue Date:	05/31/2012	Contractor Name:	Christopher K East
Completion Date:	06/08/2012	Driller Name:	Alan Hardy
Type of Work:	Abandonment	County:	Escambia
Well Use:	Remediation - Air Sparge	Section:	28
Static Wtr Lvl Ft:		Township:	2S
Casing Depth:	54	Range:	30W
Total Depth:	57	Latitude:	
Diameter:	2	Longitude:	
Documents:			
URL:			

Wells and Additional Sources Detail Report

Map Key	Direction	Distance (mi)	Distance (ft)	Elevation (ft)	DB
140	S	0.51	2,715.91	38.11	WATER WELLS

Permit:	MO-A-239655-1	Station ID:	251316
Legacy No:	W201204170	Owner Name:	
Compliance No:	279731	Contractor License:	3193
Issue Date:	05/31/2012	Contractor Name:	Christopher K East
Completion Date:	06/07/2012	Driller Name:	Alan Hardy
Type of Work:	Abandonment	County:	Escambia
Well Use:	Other	Section:	28
Static Wtr Lvl Ft:		Township:	2S
Casing Depth:	30	Range:	30W
Total Depth:	35	Latitude:	
Diameter:	4	Longitude:	
Documents:			
URL:			

Map Key	Direction	Distance (mi)	Distance (ft)	Elevation (ft)	DB
141	SSE	0.48	2,560.55	37.56	WATER WELLS

Permit:	LA-A-271233-1	Station ID:	240620
Legacy No:	P201001031	Owner Name:	
Compliance No:	309278	Contractor License:	3124
Issue Date:	05/13/2010	Contractor Name:	Charles M Ward
Completion Date:	05/17/2010	Driller Name:	
Type of Work:	Abandonment	County:	Escambia
Well Use:	Irrigation - Landscape	Section:	28
Static Wtr Lvl Ft:		Township:	2S
Casing Depth:	135	Range:	30W
Total Depth:	135	Latitude:	302516.78
Diameter:	4	Longitude:	871333.95
Documents:			
URL:			

Map Key	Direction	Distance (mi)	Distance (ft)	Elevation (ft)	DB
142	NW	0.50	2,665.10	79.12	WATER WELLS

Permit:	LA-C-61685-1	Station ID:	72104
Legacy No:	T198901694	Owner Name:	
Compliance No:	112060	Contractor License:	2356
Issue Date:	01/04/1989	Contractor Name:	Clyde Johnson
Completion Date:	01/13/1989	Driller Name:	
Type of Work:	New Construction	County:	Escambia
Well Use:	Irrigation - Landscape	Section:	3

Static Wtr Lvl Ft:	86	Township:	2S
Casing Depth:	130	Range:	30W
Total Depth:	150	Latitude:	302612
Diameter:	4	Longitude:	871420
Documents:			
URL:			

Map Key	Direction	Distance (mi)	Distance (ft)	Elevation (ft)	DB
143	SSW	0.52	2,721.23	40.37	WATER WELLS

Permit:	MO-C-76581-1	Station ID:	87434
Legacy No:	P199103749	Owner Name:	
Compliance No:	126099	Contractor License:	2457
Issue Date:	04/24/1991	Contractor Name:	Mark Kelly
Completion Date:	07/03/1991	Driller Name:	
Type of Work:	New Construction	County:	Escambia
Well Use:	Other	Section:	28
Static Wtr Lvl Ft:		Township:	2S
Casing Depth:	65	Range:	30W
Total Depth:	85	Latitude:	
Diameter:	4	Longitude:	
Documents:			
URL:			

Map Key	Direction	Distance (mi)	Distance (ft)	Elevation (ft)	DB
143	SSW	0.52	2,721.23	40.37	WATER WELLS

Permit:	MO-C-76585-1	Station ID:	87438
Legacy No:	P199103753	Owner Name:	
Compliance No:	126102	Contractor License:	2457
Issue Date:	04/24/1991	Contractor Name:	Mark Kelly
Completion Date:	07/03/1991	Driller Name:	
Type of Work:	New Construction	County:	Escambia
Well Use:	Other	Section:	28
Static Wtr Lvl Ft:		Township:	2S
Casing Depth:	125	Range:	30W
Total Depth:	145	Latitude:	
Diameter:	4	Longitude:	
Documents:			
URL:			

Map Key	Direction	Distance (mi)	Distance (ft)	Elevation (ft)	DB
143	SSW	0.52	2,721.23	40.37	WATER WELLS

Permit:	MO-C-76588-1	Station ID:	87441

Wells and Additional Sources Detail Report

Legacy No:	P199103756	Owner Name:	
Compliance No:	126104	Contractor License:	2457
Issue Date:	04/24/1991	Contractor Name:	Mark Kelly
Completion Date:	07/03/1991	Driller Name:	
Type of Work:	New Construction	County:	Escambia
Well Use:	Other	Section:	28
Static Wtr Lvl Ft:		Township:	2S
Casing Depth:	55	Range:	30W
Total Depth:	75	Latitude:	
Diameter:	4	Longitude:	
Documents:			
URL:			

Map Key	Direction	Distance (mi)	Distance (ft)	Elevation (ft)	DB
143	SSW	0.52	2,721.23	40.37	WATER WELLS

Permit:	MO-C-76587-1	Station ID:	87440
Legacy No:	P199103755	Owner Name:	
Compliance No:	126103	Contractor License:	2457
Issue Date:	04/24/1991	Contractor Name:	Mark Kelly
Completion Date:	07/03/1991	Driller Name:	
Type of Work:	New Construction	County:	Escambia
Well Use:	Other	Section:	28
Static Wtr Lvl Ft:		Township:	2S
Casing Depth:	130	Range:	30W
Total Depth:	150	Latitude:	
Diameter:	4	Longitude:	
Documents:			
URL:			

Map Key	Direction	Distance (mi)	Distance (ft)	Elevation (ft)	DB
143	SSW	0.52	2,721.23	40.37	WATER WELLS

Permit:	MO-C-76584-1	Station ID:	87437
Legacy No:	P199103752	Owner Name:	
Compliance No:	126101	Contractor License:	2457
Issue Date:	04/24/1991	Contractor Name:	Mark Kelly
Completion Date:	07/03/1991	Driller Name:	
Type of Work:	New Construction	County:	Escambia
Well Use:	Other	Section:	28
Static Wtr Lvl Ft:		Township:	2S
Casing Depth:	125	Range:	30W
Total Depth:	145	Latitude:	
Diameter:	4	Longitude:	
Documents:			
URL:			

Wells and Additional Sources Detail Report

Map Key	Direction	Distance (mi)	Distance (ft)	Elevation (ft)	DB
143	SSW	0.52	2,721.23	40.37	WATER WELLS

Permit:	MO-C-76586-1	Station ID:	87439
Legacy No:	P199103754	Owner Name:	
Compliance No:	327615	Contractor License:	2457
Issue Date:	04/24/1991	Contractor Name:	Mark Kelly
Completion Date:	07/03/1991	Driller Name:	
Type of Work:	New Construction	County:	Escambia
Well Use:	Other	Section:	28
Static Wtr Lvl Ft:		Township:	2S
Casing Depth:	125	Range:	30W
Total Depth:	145	Latitude:	
Diameter:	4	Longitude:	
Documents:			
URL:			

Map Key	Direction	Distance (mi)	Distance (ft)	Elevation (ft)	DB
143	SSW	0.52	2,721.23	40.37	WATER WELLS

Permit:	MO-C-76580-1	Station ID:	87433
Legacy No:	P199103748	Owner Name:	
Compliance No:	126098	Contractor License:	2457
Issue Date:	04/24/1991	Contractor Name:	Mark Kelly
Completion Date:	05/20/1991	Driller Name:	
Type of Work:	New Construction	County:	Escambia
Well Use:	Other	Section:	28
Static Wtr Lvl Ft:		Township:	2S
Casing Depth:	70	Range:	30W
Total Depth:	90	Latitude:	
Diameter:	4	Longitude:	
Documents:			
URL:			

Map Key	Direction	Distance (mi)	Distance (ft)	Elevation (ft)	DB
143	SSW	0.52	2,721.23	40.37	WATER WELLS

Permit:	MO-C-76579-1	Station ID:	87432
Legacy No:	P199103747	Owner Name:	
Compliance No:	126097	Contractor License:	2457
Issue Date:	04/24/1991	Contractor Name:	Mark Kelly
Completion Date:	05/20/1991	Driller Name:	
Type of Work:	New Construction	County:	Escambia
Well Use:	Other	Section:	28

Static Wtr Lvl Ft:		Township:	2S
Casing Depth:	70	Range:	30W
Total Depth:	90	Latitude:	
Diameter:	4	Longitude:	
Documents:			
URL:			

Map Key	Direction	Distance (mi)	Distance (ft)	Elevation (ft)	DB
144	SSE	0.49	2,611.77	36.56	WATER WELLS

Permit:	LA-C-229141-1	Station ID:	240623
Legacy No:	P201001032	Owner Name:	
Compliance No:	269896	Contractor License:	3124
Issue Date:	05/13/2010	Contractor Name:	Charles M Ward
Completion Date:	05/17/2010	Driller Name:	
Type of Work:	New Construction	County:	Escambia
Well Use:	Irrigation - Landscape	Section:	28
Static Wtr Lvl Ft:	25	Township:	2S
Casing Depth:	115	Range:	30W
Total Depth:	135	Latitude:	302516.3
Diameter:	4	Longitude:	871333.75
Documents:			
URL:			

Map Key	Direction	Distance (mi)	Distance (ft)	Elevation (ft)	DB
145	SE	0.50	2,653.38	86.44	WATER WELLS

Permit:	LA-C-217280-1	Station ID:	237363
Legacy No:	P200801016	Owner Name:	
Compliance No:	258694	Contractor License:	3205
Issue Date:	01/31/2008	Contractor Name:	James Mitchell
Completion Date:	02/14/2008	Driller Name:	
Type of Work:	New Construction	County:	Escambia
Well Use:	Irrigation - Landscape	Section:	23
Static Wtr Lvl Ft:	25	Township:	2S
Casing Depth:	115	Range:	30W
Total Depth:	125	Latitude:	302526.781
Diameter:	4	Longitude:	871320.407
Documents:			
URL:			

Map Key	Direction	Distance (mi)	Distance (ft)	Elevation (ft)	DB
146	ESE	0.52	2,742.99	86.89	WATER WELLS

Permit:	LA-C-144490-1	Station ID:	159594

Wells and Additional Sources Detail Report

Legacy No:	P200001408	Owner Name:	
Compliance No:	190069	Contractor License:	3023
Issue Date:	02/29/2000	Contractor Name:	Tom Smith
Completion Date:	06/05/2000	Driller Name:	
Type of Work:	New Construction	County:	Escambia
Well Use:	Irrigation - Landscape	Section:	23
Static Wtr Lvl Ft:	50	Township:	2S
Casing Depth:	90	Range:	30W
Total Depth:	110	Latitude:	
Diameter:	4	Longitude:	
Documents:			
URL:			

Map Key	Direction	Distance (mi)	Distance (ft)	Elevation (ft)	DB
147	S	0.53	2,819.12	38.81	WATER WELLS

Permit:	MO-C-225087-1	Station ID:	27334
Legacy No:	P200901415	Owner Name:	
Compliance No:	266066	Contractor License:	3193
Issue Date:	06/01/2009	Contractor Name:	Christopher K East
Completion Date:	06/02/2009	Driller Name:	
Type of Work:	New Construction	County:	Escambia
Well Use:	Other	Section:	28
Static Wtr Lvl Ft:	25	Township:	2S
Casing Depth:	35	Range:	30W
Total Depth:	35	Latitude:	302511.681
Diameter:	2	Longitude:	871349.721
Documents:			
URL:			

Map Key	Direction	Distance (mi)	Distance (ft)	Elevation (ft)	DB
148	NW	0.53	2,808.83	75.55	WATER WELLS

Permit:	MO-C-202796-1	Station ID:	220902
Legacy No:	P200603098	Owner Name:	
Compliance No:	333699	Contractor License:	3146
Issue Date:	06/15/2006	Contractor Name:	Daren J Bracey
Completion Date:	06/19/2006	Driller Name:	
Type of Work:	New Construction	County:	Escambia
Well Use:	Other	Section:	17
Static Wtr Lvl Ft:		Township:	2S
Casing Depth:	37	Range:	30W
Total Depth:	52	Latitude:	
Diameter:	2	Longitude:	
Documents:			
URL:			

Wells and Additional Sources Detail Report

Map Key	Direction	Distance (mi)	Distance (ft)	Elevation (ft)	DB
148	NW	0.53	2,808.83	75.55	WATER WELLS

Permit:	MO-C-202798-1	Station ID:	220904
Legacy No:	P200603099	Owner Name:	
Compliance No:	245032	Contractor License:	3146
Issue Date:	06/15/2006	Contractor Name:	Daren J Bracey
Completion Date:	06/19/2006	Driller Name:	
Type of Work:	New Construction	County:	Escambia
Well Use:	Other	Section:	17
Static Wtr Lvl Ft:		Township:	2S
Casing Depth:	37	Range:	30W
Total Depth:	52	Latitude:	
Diameter:	2	Longitude:	
Documents:			
URL:			

Map Key	Direction	Distance (mi)	Distance (ft)	Elevation (ft)	DB
149	ENE	0.52	2,730.98	50.69	WATER WELLS

Permit:	LA-C-30302-1	Station ID:	39248
Legacy No:	T198400477	Owner Name:	
Compliance No:	82497	Contractor License:	2271
Issue Date:	11/17/1983	Contractor Name:	Vic C Wallace
Completion Date:	01/12/1984	Driller Name:	
Type of Work:	New Construction	County:	Escambia
Well Use:	Irrigation - Landscape	Section:	18
Static Wtr Lvl Ft:	40	Township:	2S
Casing Depth:	100	Range:	30W
Total Depth:	120	Latitude:	
Diameter:	4	Longitude:	
Documents:			
URL:			

Map Key	Direction	Distance (mi)	Distance (ft)	Elevation (ft)	DB
150	WSW	0.49	2,584.96	77.74	WATER WELLS

Permit:	MO-C-155603-1	Station ID:	170651
Legacy No:	P200102378	Owner Name:	
Compliance No:	326731	Contractor License:	3120
Issue Date:	03/29/2001	Contractor Name:	Daniel Palmer
Completion Date:	05/04/2001	Driller Name:	
Type of Work:	New Construction	County:	Escambia
Well Use:	Other	Section:	30

Static Wtr Lvl Ft:		Township:	2S
Casing Depth:	57	Range:	30W
Total Depth:	72	Latitude:	
Diameter:	2	Longitude:	
Documents:			
URL:			

Map Key	Direction	Distance (mi)	Distance (ft)	Elevation (ft)	DB
150	WSW	0.49	2,584.96	77.74	WATER WELLS

Permit:	MO-C-165045-1	Station ID:	180650
Legacy No:	P200202232	Owner Name:	
Compliance No:	209442	Contractor License:	3120
Issue Date:	03/29/2002	Contractor Name:	Daniel Palmer
Completion Date:	04/22/2002	Driller Name:	
Type of Work:	New Construction	County:	Escambia
Well Use:	Other	Section:	30
Static Wtr Lvl Ft:		Township:	2S
Casing Depth:	57	Range:	30W
Total Depth:	72	Latitude:	
Diameter:	2	Longitude:	
Documents:			
URL:			

Map Key	Direction	Distance (mi)	Distance (ft)	Elevation (ft)	DB
150	WSW	0.49	2,584.96	77.74	WATER WELLS

Permit:	MO-A-230583-1	Station ID:	240870
Legacy No:	W201100083	Owner Name:	
Compliance No:	271259	Contractor License:	3161
Issue Date:	10/11/2010	Contractor Name:	Rodney Ethridge
Completion Date:	10/22/2010	Driller Name:	Rodney Ethridge
Type of Work:	Abandonment	County:	Escambia
Well Use:	Other	Section:	30
Static Wtr Lvl Ft:		Township:	2S
Casing Depth:	0	Range:	30W
Total Depth:	50	Latitude:	
Diameter:	1	Longitude:	
Documents:			
URL:			

Map Key	Direction	Distance (mi)	Distance (ft)	Elevation (ft)	DB
150	WSW	0.49	2,584.96	77.74	WATER WELLS

Permit:	MO-C-155599-1	Station ID:	170612

Wells and Additional Sources Detail Report

Legacy No:	P200102376	Owner Name:	
Compliance No:	326730	Contractor License:	3120
Issue Date:	03/29/2001	Contractor Name:	Daniel Palmer
Completion Date:	05/04/2001	Driller Name:	
Type of Work:	New Construction	County:	Escambia
Well Use:	Other	Section:	30
Static Wtr Lvl Ft:		Township:	2S
Casing Depth:	57	Range:	30W
Total Depth:	72	Latitude:	
Diameter:	2	Longitude:	
Documents:			
URL:			

Map Key	Direction	Distance (mi)	Distance (ft)	Elevation (ft)	DB
150	WSW	0.49	2,584.96	77.74	WATER WELLS

Permit:	MO-C-155601-1	Station ID:	170649
Legacy No:	P200102377	Owner Name:	
Compliance No:	200540	Contractor License:	3120
Issue Date:	03/29/2001	Contractor Name:	Daniel Palmer
Completion Date:	05/04/2001	Driller Name:	
Type of Work:	New Construction	County:	Escambia
Well Use:	Other	Section:	30
Static Wtr Lvl Ft:		Township:	2S
Casing Depth:	57	Range:	30W
Total Depth:	72	Latitude:	
Diameter:	2	Longitude:	
Documents:			
URL:			

Map Key	Direction	Distance (mi)	Distance (ft)	Elevation (ft)	DB
151	ESE	0.54	2,835.11	78.06	WATER WELLS

Permit:	MO-C-44327-1	Station ID:	53465
Legacy No:	T198605993	Owner Name:	
Compliance No:	95709	Contractor License:	2338
Issue Date:	08/20/1986	Contractor Name:	William H Davis
Completion Date:	09/16/1986	Driller Name:	
Type of Work:	New Construction	County:	Escambia
Well Use:	Other	Section:	26
Static Wtr Lvl Ft:	21	Township:	2S
Casing Depth:	52	Range:	30W
Total Depth:	72	Latitude:	
Diameter:	4	Longitude:	
Documents:			
URL:			

Wells and Additional Sources Detail Report

Map Key	Direction	Distance (mi)	Distance (ft)	Elevation (ft)	DB
152	SSW	0.52	2,745.99	42.77	WATER WELLS

Permit:	MO-C-121186-1	Station ID:	134583
Legacy No:	T199700909	Owner Name:	
Compliance No:	168111	Contractor License:	3093
Issue Date:	03/26/1997	Contractor Name:	Michael Dickson
Completion Date:	06/03/1997	Driller Name:	
Type of Work:	New Construction	County:	Escambia
Well Use:	Other	Section:	28
Static Wtr Lvl Ft:	24	Township:	2S
Casing Depth:	26	Range:	29W
Total Depth:	36	Latitude:	
Diameter:	1	Longitude:	
Documents:			
URL:			

Map Key	Direction	Distance (mi)	Distance (ft)	Elevation (ft)	DB
152	SSW	0.52	2,745.99	42.77	WATER WELLS

Permit:	MO-C-121184-1	Station ID:	134580
Legacy No:	T199700908	Owner Name:	
Compliance No:	168109	Contractor License:	3093
Issue Date:	03/26/1997	Contractor Name:	Michael Dickson
Completion Date:	06/03/1997	Driller Name:	
Type of Work:	New Construction	County:	Escambia
Well Use:	Other	Section:	28
Static Wtr Lvl Ft:	24	Township:	2S
Casing Depth:	50	Range:	29W
Total Depth:	55	Latitude:	
Diameter:	1	Longitude:	
Documents:			
URL:			

Map Key	Direction	Distance (mi)	Distance (ft)	Elevation (ft)	DB
153	S	0.55	2,889.45	42.90	WATER WELLS

Permit:	MO-A-220489-1	Station ID:	238616
Legacy No:	T200802394	Owner Name:	
Compliance No:	261726	Contractor License:	9342
Issue Date:	08/07/2008	Contractor Name:	Stephanie Stallsmith
Completion Date:	08/08/2008	Driller Name:	
Type of Work:	Abandonment	County:	Escambia
Well Use:	Other	Section:	28

Static Wtr Lvl Ft:		Township:	2S
Casing Depth:	0	Range:	30W
Total Depth:	35	Latitude:	302510.981
Diameter:	2	Longitude:	871349.678
Documents:			
URL:			

Map Key	Direction	Distance (mi)	Distance (ft)	Elevation (ft)	DB
154	S	0.55	2,888.82	41.80	WATER WELLS

Permit:	MO-R-220187-1	Station ID:	238289
Legacy No:	T200802234	Owner Name:	
Compliance No:	261441	Contractor License:	9342
Issue Date:	07/17/2008	Contractor Name:	Stephanie Stallsmith
Completion Date:	08/06/2008	Driller Name:	
Type of Work:	Repair	County:	Escambia
Well Use:	Other	Section:	28
Static Wtr Lvl Ft:		Township:	2S
Casing Depth:	20	Range:	30W
Total Depth:	35	Latitude:	302510.976
Diameter:	2	Longitude:	871349.465
Documents:			
URL:			

Map Key	Direction	Distance (mi)	Distance (ft)	Elevation (ft)	DB
155	SSE	0.52	2,744.18	35.39	WATER WELLS

Permit:	LA-C-133192-1	Station ID:	147156
Legacy No:	P199900054	Owner Name:	
Compliance No:	179415	Contractor License:	2576
Issue Date:	10/09/1998	Contractor Name:	Terry Woodward
Completion Date:	01/08/1999	Driller Name:	
Type of Work:	New Construction	County:	Escambia
Well Use:	Irrigation - Landscape	Section:	30
Static Wtr Lvl Ft:	29	Township:	2S
Casing Depth:	97	Range:	30W
Total Depth:	117	Latitude:	
Diameter:	4	Longitude:	
Documents:			
URL:			

Map Key	Direction	Distance (mi)	Distance (ft)	Elevation (ft)	DB
156	SW	0.50	2,635.85	70.57	WATER WELLS

Permit:	MO-C-168707-1	Station ID:	184261

Wells and Additional Sources Detail Report

Legacy No:	P200204634	Owner Name:	
Compliance No:	212894	Contractor License:	3120
Issue Date:	08/26/2002	Contractor Name:	Daniel Palmer
Completion Date:	10/22/2002	Driller Name:	
Type of Work:	New Construction	County:	Escambia
Well Use:	Other	Section:	28
Static Wtr Lvl Ft:	60	Township:	2S
Casing Depth:	50	Range:	30W
Total Depth:	67	Latitude:	
Diameter:	2	Longitude:	
Documents:			
URL:			

Map Key	Direction	Distance (mi)	Distance (ft)	Elevation (ft)	DB
156	SW	0.50	2,635.85	70.57	WATER WELLS

Permit:	MO-C-168706-1	Station ID:	184260
Legacy No:	P200204633	Owner Name:	
Compliance No:	326481	Contractor License:	3120
Issue Date:	08/26/2002	Contractor Name:	Daniel Palmer
Completion Date:	10/22/2002	Driller Name:	
Type of Work:	New Construction	County:	Escambia
Well Use:	Other	Section:	28
Static Wtr Lvl Ft:	60	Township:	2S
Casing Depth:	50	Range:	30W
Total Depth:	67	Latitude:	
Diameter:	2	Longitude:	
Documents:			
URL:			

Map Key	Direction	Distance (mi)	Distance (ft)	Elevation (ft)	DB
156	SW	0.50	2,635.85	70.57	WATER WELLS

Permit:	MO-C-168705-1	Station ID:	184259
Legacy No:	P200204632	Owner Name:	
Compliance No:	212893	Contractor License:	3120
Issue Date:	08/26/2002	Contractor Name:	Daniel Palmer
Completion Date:	10/22/2002	Driller Name:	
Type of Work:	New Construction	County:	Escambia
Well Use:	Other	Section:	28
Static Wtr Lvl Ft:	60	Township:	2S
Casing Depth:	50	Range:	30W
Total Depth:	67	Latitude:	
Diameter:	2	Longitude:	
Documents:			
URL:			

Wells and Additional Sources Detail Report

Map Key	Direction	Distance (mi)	Distance (ft)	Elevation (ft)	DB
157	ESE	0.54	2,866.84	91.04	WATER WELLS

Permit:	LA-C-175146-1	Station ID:	190536
Legacy No:	P200302459	Owner Name:	
Compliance No:	218974	Contractor License:	3108
Issue Date:	05/16/2003	Contractor Name:	Wesley Donaldson
Completion Date:	07/11/2003	Driller Name:	
Type of Work:	New Construction	County:	Escambia
Well Use:	Irrigation - Landscape	Section:	23
Static Wtr Lvl Ft:	30	Township:	2S
Casing Depth:	105	Range:	30W
Total Depth:	125	Latitude:	
Diameter:	4	Longitude:	
Documents:			
URL:			

Map Key	Direction	Distance (mi)	Distance (ft)	Elevation (ft)	DB
158	E	0.57	3,015.99	56.12	WATER WELLS

Permit:	SI-C-256826-1	Station ID:	269759
Legacy No:	W201603417	Owner Name:	
Compliance No:	295678	Contractor License:	2613
Issue Date:	06/02/2016	Contractor Name:	Gregory W Campbell
Completion Date:	06/06/2016	Driller Name:	Brian Ehrhart
Type of Work:	New Construction	County:	Escambia
Well Use:	Other	Section:	19
Static Wtr Lvl Ft:	27	Township:	2S
Casing Depth:	60	Range:	30W
Total Depth:	65	Latitude:	302552.44
Diameter:	1	Longitude:	871311.8
Documents:			
URL:			

Map Key	Direction	Distance (mi)	Distance (ft)	Elevation (ft)	DB
158	E	0.57	3,015.99	56.12	WATER WELLS

Permit:	SI-C-256827-1	Station ID:	269760
Legacy No:	W201603419	Owner Name:	
Compliance No:	295679	Contractor License:	2613
Issue Date:	06/02/2016	Contractor Name:	Gregory W Campbell
Completion Date:	06/06/2016	Driller Name:	Brian Ehrhart
Type of Work:	New Construction	County:	Escambia
Well Use:	Other	Section:	19

Static Wtr Lvl Ft:	27	Township:	2S
Casing Depth:	60	Range:	30W
Total Depth:	65	Latitude:	302552.44
Diameter:	1	Longitude:	871311.8
Documents:			
URL:			

Map Key	Direction	Distance (mi)	Distance (ft)	Elevation (ft)	DB
158	E	0.57	3,015.99	56.12	WATER WELLS

Permit:	SI-A-256828-1	Station ID:	269726
Legacy No:	W201603409	Owner Name:	
Compliance No:	295680	Contractor License:	2613
Issue Date:	06/02/2016	Contractor Name:	Gregory W Campbell
Completion Date:	06/08/2016	Driller Name:	Brian Ehrhart
Type of Work:	Abandonment	County:	Escambia
Well Use:	Other	Section:	19
Static Wtr Lvl Ft:		Township:	2S
Casing Depth:	25	Range:	30W
Total Depth:	35	Latitude:	302552.44
Diameter:	1	Longitude:	871311.8
Documents:			
URL:			

Map Key	Direction	Distance (mi)	Distance (ft)	Elevation (ft)	DB
158	E	0.57	3,015.99	56.12	WATER WELLS

Permit:	SI-A-256832-1	Station ID:	269730
Legacy No:	W201603418	Owner Name:	
Compliance No:	295684	Contractor License:	2613
Issue Date:	06/02/2016	Contractor Name:	Gregory W Campbell
Completion Date:	06/07/2016	Driller Name:	Brian Ehrhart
Type of Work:	Abandonment	County:	Escambia
Well Use:	Other	Section:	19
Static Wtr Lvl Ft:		Township:	2S
Casing Depth:	60	Range:	30W
Total Depth:	65	Latitude:	302552.44
Diameter:	1	Longitude:	871311.8
Documents:			
URL:			

Map Key	Direction	Distance (mi)	Distance (ft)	Elevation (ft)	DB
158	E	0.57	3,015.99	56.12	WATER WELLS

Permit:	SI-C-256825-1	Station ID:	269757

Wells and Additional Sources Detail Report

Legacy No:	W201603412	Owner Name:	
Compliance No:	295677	Contractor License:	2613
Issue Date:	06/02/2016	Contractor Name:	Gregory W Campbell
Completion Date:	06/07/2016	Driller Name:	Brian Ehrhart
Type of Work:	New Construction	County:	Escambia
Well Use:	Other	Section:	19
Static Wtr Lvl Ft:	27	Township:	2S
Casing Depth:	25	Range:	30W
Total Depth:	35	Latitude:	302552.44
Diameter:	1	Longitude:	871311.8
Documents:			
URL:			

Map Key	Direction	Distance (mi)	Distance (ft)	Elevation (ft)	DB
158	E	0.57	3,015.99	56.12	WATER WELLS

Permit:	SI-A-256829-1	Station ID:	269727
Legacy No:	W201603411	Owner Name:	
Compliance No:	295681	Contractor License:	2613
Issue Date:	06/02/2016	Contractor Name:	Gregory W Campbell
Completion Date:	06/07/2016	Driller Name:	Brian Ehrhart
Type of Work:	Abandonment	County:	Escambia
Well Use:	Other	Section:	19
Static Wtr Lvl Ft:		Township:	2S
Casing Depth:	25	Range:	30W
Total Depth:	35	Latitude:	302552.44
Diameter:	1	Longitude:	871311.8
Documents:			
URL:			

Map Key	Direction	Distance (mi)	Distance (ft)	Elevation (ft)	DB
158	E	0.57	3,015.99	56.12	WATER WELLS

Permit:	SI-A-256831-1	Station ID:	269729
Legacy No:	W201603416	Owner Name:	
Compliance No:	295683	Contractor License:	2613
Issue Date:	06/02/2016	Contractor Name:	Gregory W Campbell
Completion Date:	06/08/2016	Driller Name:	Brian Ehrhart
Type of Work:	Abandonment	County:	Escambia
Well Use:	Other	Section:	19
Static Wtr Lvl Ft:		Township:	2S
Casing Depth:	25	Range:	30W
Total Depth:	35	Latitude:	302552.44
Diameter:	1	Longitude:	871311.8
Documents:			
URL:			

Wells and Additional Sources Detail Report

Map Key	Direction	Distance (mi)	Distance (ft)	Elevation (ft)	DB
158	E	0.57	3,015.99	56.12	WATER WELLS

Permit:	SI-A-256830-1	Station ID:	269728
Legacy No:	W201603413	Owner Name:	
Compliance No:	295682	Contractor License:	2613
Issue Date:	06/02/2016	Contractor Name:	Gregory W Campbell
Completion Date:	06/08/2016	Driller Name:	Brian Ehrhart
Type of Work:	Abandonment	County:	Escambia
Well Use:	Other	Section:	19
Static Wtr Lvl Ft:		Township:	2S
Casing Depth:	60	Range:	30W
Total Depth:	65	Latitude:	302552.44
Diameter:	1	Longitude:	871311.8
Documents:			
URL:			

Map Key	Direction	Distance (mi)	Distance (ft)	Elevation (ft)	DB
158	E	0.57	3,015.99	56.12	WATER WELLS

Permit:	SI-C-256824-1	Station ID:	269756
Legacy No:	W201603410	Owner Name:	
Compliance No:	295676	Contractor License:	2613
Issue Date:	06/02/2016	Contractor Name:	Gregory W Campbell
Completion Date:	06/06/2016	Driller Name:	Brian Ehrhart
Type of Work:	New Construction	County:	Escambia
Well Use:	Other	Section:	19
Static Wtr Lvl Ft:	27	Township:	2S
Casing Depth:	25	Range:	30W
Total Depth:	35	Latitude:	302552.44
Diameter:	1	Longitude:	871311.8
Documents:			
URL:			

Map Key	Direction	Distance (mi)	Distance (ft)	Elevation (ft)	DB
158	E	0.57	3,015.99	56.12	WATER WELLS

Permit:	SI-C-280938-1	Station ID:	269758
Legacy No:	W201603414	Owner Name:	
Compliance No:	319293	Contractor License:	2613
Issue Date:	06/02/2016	Contractor Name:	Gregory W Campbell
Completion Date:	06/07/2016	Driller Name:	Brian Ehrhart
Type of Work:	New Construction	County:	Escambia
Well Use:	Other	Section:	19

Static Wtr Lvl Ft:	27	Township:	2S
Casing Depth:	25	Range:	30W
Total Depth:	35	Latitude:	302552.44
Diameter:	1	Longitude:	871311.8
Documents:			
URL:			

Map Key	Direction	Distance (mi)	Distance (ft)	Elevation (ft)	DB
159	SSW	0.53	2,815.86	47.77	WATER WELLS

Permit:	MO-C-121207-1	Station ID:	134673
Legacy No:	T199700916	Owner Name:	
Compliance No:	168130	Contractor License:	3093
Issue Date:	03/26/1997	Contractor Name:	Michael Dickson
Completion Date:	06/03/1997	Driller Name:	
Type of Work:	New Construction	County:	Escambia
Well Use:	Other	Section:	28
Static Wtr Lvl Ft:	29	Township:	2S
Casing Depth:	30	Range:	29W
Total Depth:	40	Latitude:	
Diameter:	1	Longitude:	
Documents:			
URL:			

Map Key	Direction	Distance (mi)	Distance (ft)	Elevation (ft)	DB
159	SSW	0.53	2,815.86	47.77	WATER WELLS

Permit:	MO-C-121204-1	Station ID:	134670
Legacy No:	T199700915	Owner Name:	
Compliance No:	168128	Contractor License:	3093
Issue Date:	03/26/1997	Contractor Name:	Michael Dickson
Completion Date:	06/03/1997	Driller Name:	
Type of Work:	New Construction	County:	Escambia
Well Use:	Other	Section:	28
Static Wtr Lvl Ft:	29	Township:	2S
Casing Depth:	46	Range:	29W
Total Depth:	51	Latitude:	
Diameter:	1	Longitude:	
Documents:			
URL:			

Map Key	Direction	Distance (mi)	Distance (ft)	Elevation (ft)	DB
159	SSW	0.53	2,815.86	47.77	WATER WELLS

Permit:	MO-C-121189-1	Station ID:	134621

Wells and Additional Sources Detail Report

Legacy No:	T199700910	Owner Name:	
Compliance No:	168113	Contractor License:	3093
Issue Date:	03/26/1997	Contractor Name:	Michael Dickson
Completion Date:	06/03/1997	Driller Name:	
Type of Work:	New Construction	County:	Escambia
Well Use:	Other	Section:	28
Static Wtr Lvl Ft:	22	Township:	2S
Casing Depth:	43	Range:	29W
Total Depth:	48	Latitude:	
Diameter:	1	Longitude:	
Documents:			
URL:			

Map Key	Direction	Distance (mi)	Distance (ft)	Elevation (ft)	DB
160	E	0.57	3,014.94	55.58	WATER WELLS

Permit:	SI-A-256823-1	Station ID:	269946
Legacy No:	W201603388	Owner Name:	
Compliance No:	295675	Contractor License:	2613
Issue Date:	06/01/2016	Contractor Name:	Gregory W Campbell
Completion Date:	06/07/2016	Driller Name:	Brian Ehrhart
Type of Work:	Abandonment	County:	Escambia
Well Use:	Other	Section:	19
Static Wtr Lvl Ft:		Township:	2S
Casing Depth:	50	Range:	30W
Total Depth:	55	Latitude:	302552.78
Diameter:	1	Longitude:	871311.8
Documents:			
URL:			

Map Key	Direction	Distance (mi)	Distance (ft)	Elevation (ft)	DB
160	E	0.57	3,014.94	55.58	WATER WELLS

Permit:	SI-C-256822-1	Station ID:	269702
Legacy No:	W201603391	Owner Name:	
Compliance No:	295674	Contractor License:	2613
Issue Date:	06/01/2016	Contractor Name:	Gregory W Campbell
Completion Date:	06/06/2016	Driller Name:	Brian Ehrhart
Type of Work:	New Construction	County:	Escambia
Well Use:	Other	Section:	19
Static Wtr Lvl Ft:	27	Township:	2S
Casing Depth:	50	Range:	30W
Total Depth:	55	Latitude:	302552.78
Diameter:	1	Longitude:	871311.8
Documents:			
URL:			

Wells and Additional Sources Detail Report

Map Key	Direction	Distance (mi)	Distance (ft)	Elevation (ft)	DB
161	WSW	0.54	2,826.73	73.75	WATER WELLS

Permit:	LA-C-176651-1	Station ID:	191843
Legacy No:	P200303257	Owner Name:	
Compliance No:	220396	Contractor License:	1706
Issue Date:	08/18/2003	Contractor Name:	Charles D Windham
Completion Date:	08/27/2003	Driller Name:	
Type of Work:	New Construction	County:	Escambia
Well Use:	Irrigation - Landscape	Section:	31
Static Wtr Lvl Ft:	59	Township:	2S
Casing Depth:	129	Range:	30W
Total Depth:	149	Latitude:	
Diameter:	4	Longitude:	
Documents:			
URL:			

Map Key	Direction	Distance (mi)	Distance (ft)	Elevation (ft)	DB
162	ESE	0.56	2,971.19	89.94	WATER WELLS

Permit:	LA-C-211170-1	Station ID:	229918
Legacy No:	P200702158	Owner Name:	
Compliance No:	252928	Contractor License:	3124
Issue Date:	04/13/2007	Contractor Name:	Charles M Ward
Completion Date:	04/18/2007	Driller Name:	
Type of Work:	New Construction	County:	Escambia
Well Use:	Irrigation - Landscape	Section:	23
Static Wtr Lvl Ft:	42	Township:	2S
Casing Depth:	110	Range:	30W
Total Depth:	130	Latitude:	302529.794
Diameter:	4	Longitude:	871314.887
Documents:			
URL:			

Map Key	Direction	Distance (mi)	Distance (ft)	Elevation (ft)	DB
163	SE	0.55	2,889.96	71.99	WATER WELLS

Permit:	LA-C-190709-1	Station ID:	206214
Legacy No:	P200501789	Owner Name:	
Compliance No:	233640	Contractor License:	2356
Issue Date:	04/20/2005	Contractor Name:	Clyde Johnson
Completion Date:	04/26/2005	Driller Name:	
Type of Work:	New Construction	County:	Escambia
Well Use:	Irrigation - Landscape	Section:	8

Static Wtr Lvl Ft:	21	Township:	2S
Casing Depth:	80	Range:	29W
Total Depth:	100	Latitude:	302522.776
Diameter:	4	Longitude:	871320.141
Documents:			
URL:			

Map Key	Direction	Distance (mi)	Distance (ft)	Elevation (ft)	DB
164	SE	0.54	2,877.07	41.09	WATER WELLS

Permit:	LA-C-149152-1	Station ID:	163873
Legacy No:	P200100004	Owner Name:	
Compliance No:	194465	Contractor License:	3023
Issue Date:	10/03/2000	Contractor Name:	Tom Smith
Completion Date:	01/24/2001	Driller Name:	
Type of Work:	New Construction	County:	Escambia
Well Use:	Irrigation - Landscape	Section:	30
Static Wtr Lvl Ft:	40	Township:	2S
Casing Depth:	75	Range:	30W
Total Depth:	95	Latitude:	
Diameter:	4	Longitude:	
Documents:			
URL:			

Map Key	Direction	Distance (mi)	Distance (ft)	Elevation (ft)	DB
165	SSE	0.55	2,884.27	37.21	WATER WELLS

Permit:	MO-C-98029-1	Station ID:	109559
Legacy No:	T199404488	Owner Name:	
Compliance No:	146288	Contractor License:	3058
Issue Date:	04/05/1994	Contractor Name:	James W Johnson
Completion Date:	06/06/1994	Driller Name:	
Type of Work:	New Construction	County:	Escambia
Well Use:	Other	Section:	30
Static Wtr Lvl Ft:		Township:	2S
Casing Depth:	10	Range:	30W
Total Depth:	40	Latitude:	302515
Diameter:	6	Longitude:	871330
Documents:			
URL:			

Map Key	Direction	Distance (mi)	Distance (ft)	Elevation (ft)	DB
166	E	0.59	3,104.81	54.84	WATER WELLS

Permit:	SI-C-256833-1	Station ID:	269815

Wells and Additional Sources Detail Report

Legacy No:	W201603421	Owner Name:	
Compliance No:	335726	Contractor License:	2613
Issue Date:	06/02/2016	Contractor Name:	Gregory W Campbell
Completion Date:	06/08/2016	Driller Name:	Brian Ehrhart
Type of Work:	New Construction	County:	Escambia
Well Use:	Other	Section:	19
Static Wtr Lvl Ft:	27	Township:	2S
Casing Depth:	30	Range:	30W
Total Depth:	40	Latitude:	
Diameter:	1	Longitude:	
Documents:			
URL:			

Map Key	Direction	Distance (mi)	Distance (ft)	Elevation (ft)	DB
166	E	0.59	3,104.81	54.84	WATER WELLS

Permit:	SI-A-256834-1	Station ID:	269761
Legacy No:	W201603420	Owner Name:	
Compliance No:	295685	Contractor License:	2613
Issue Date:	06/02/2016	Contractor Name:	Gregory W Campbell
Completion Date:	06/08/2016	Driller Name:	Brian Ehrhart
Type of Work:	Abandonment	County:	Escambia
Well Use:	Other	Section:	19
Static Wtr Lvl Ft:	27	Township:	2S
Casing Depth:		Range:	30W
Total Depth:	40	Latitude:	
Diameter:	1	Longitude:	
Documents:			
URL:			

Map Key	Direction	Distance (mi)	Distance (ft)	Elevation (ft)	DB
167	SW	0.54	2,833.05	51.79	WATER WELLS

Permit:	LA-C-221599-1	Station ID:	21122
Legacy No:	P200900061	Owner Name:	
Compliance No:	262772	Contractor License:	3197
Issue Date:	10/10/2008	Contractor Name:	Matthew McGowan
Completion Date:	10/14/2008	Driller Name:	
Type of Work:	New Construction	County:	Escambia
Well Use:	Irrigation - Landscape	Section:	28
Static Wtr Lvl Ft:	40	Township:	2S
Casing Depth:	80	Range:	30W
Total Depth:	100	Latitude:	302515.819
Diameter:	4	Longitude:	871418.269
Documents:			
URL:			

Wells and Additional Sources Detail Report

Map Key	Direction	Distance (mi)	Distance (ft)	Elevation (ft)	DB
168	ENE	0.58	3,073.73	51.11	WATER WELLS

Permit:	SI-C-245850-1	Station ID:	257594
Legacy No:	W201400260	Owner Name:	
Compliance No:	285475	Contractor License:	3161
Issue Date:	10/25/2013	Contractor Name:	Rodney Ethridge
Completion Date:	11/06/2013	Driller Name:	Rodney Ethridge
Type of Work:	New Construction	County:	Escambia
Well Use:	Other	Section:	19
Static Wtr Lvl Ft:		Township:	2S
Casing Depth:	55	Range:	30W
Total Depth:	65	Latitude:	
Diameter:	0	Longitude:	
Documents:			
URL:			

Map Key	Direction	Distance (mi)	Distance (ft)	Elevation (ft)	DB
168	ENE	0.58	3,073.73	51.11	WATER WELLS

Permit:	MO-A-123003-1	Station ID:	136555
Legacy No:	T199701553	Owner Name:	
Compliance No:	169825	Contractor License:	7198
Issue Date:	07/02/1997	Contractor Name:	Murray Einarson
Completion Date:	09/05/1997	Driller Name:	
Type of Work:	Abandonment	County:	Escambia
Well Use:	Other	Section:	19
Static Wtr Lvl Ft:		Township:	2S
Casing Depth:		Range:	30W
Total Depth:		Latitude:	
Diameter:	1	Longitude:	
Documents:			
URL:			

Map Key	Direction	Distance (mi)	Distance (ft)	Elevation (ft)	DB
168	ENE	0.58	3,073.73	51.11	WATER WELLS

Permit:	MO-C-123000-1	Station ID:	136518
Legacy No:	T199701552	Owner Name:	
Compliance No:	169822	Contractor License:	7198
Issue Date:	07/02/1997	Contractor Name:	Murray Einarson
Completion Date:	09/05/1997	Driller Name:	
Type of Work:	New Construction	County:	Escambia
Well Use:	Other	Section:	19

Static Wtr Lvl Ft:		Township:	2S
Casing Depth:		Range:	30W
Total Depth:		Latitude:	
Diameter:	1	Longitude:	
Documents:			
URL:			

Map Key	Direction	Distance (mi)	Distance (ft)	Elevation (ft)	DB
168	ENE	0.58	3,073.73	51.11	WATER WELLS

Permit:	SI-A-245857-1	Station ID:	256602
Legacy No:	W201400258	Owner Name:	
Compliance No:	285481	Contractor License:	3161
Issue Date:	10/25/2013	Contractor Name:	Rodney Ethridge
Completion Date:	11/06/2013	Driller Name:	Rodney Ethridge
Type of Work:	Abandonment	County:	Escambia
Well Use:	Other	Section:	19
Static Wtr Lvl Ft:		Township:	2S
Casing Depth:	55	Range:	30W
Total Depth:	65	Latitude:	
Diameter:	0	Longitude:	
Documents:			
URL:			

Map Key	Direction	Distance (mi)	Distance (ft)	Elevation (ft)	DB
169	SSE	0.57	3,010.40	32.86	WATER WELLS

Permit:	LA-C-55384-1	Station ID:	64871
Legacy No:	T198802085	Owner Name:	
Compliance No:	106124	Contractor License:	2271
Issue Date:	02/03/1988	Contractor Name:	Vic C Wallace
Completion Date:	02/25/1988	Driller Name:	
Type of Work:	New Construction	County:	Escambia
Well Use:	Irrigation - Landscape	Section:	12
Static Wtr Lvl Ft:	90	Township:	1S
Casing Depth:	130	Range:	29W
Total Depth:	140	Latitude:	302510
Diameter:	4	Longitude:	871342
Documents:			
URL:			

Map Key	Direction	Distance (mi)	Distance (ft)	Elevation (ft)	DB
170	ENE	0.57	3,027.42	45.45	WATER WELLS

Permit:	SI-A-245854-1	Station ID:	256485

Wells and Additional Sources Detail Report

Legacy No:	W201400252	Owner Name:	
Compliance No:	285479	Contractor License:	3161
Issue Date:	10/25/2013	Contractor Name:	Rodney Ethridge
Completion Date:	11/04/2013	Driller Name:	Rodney Ethridge
Type of Work:	Abandonment	County:	Escambia
Well Use:	Other	Section:	19
Static Wtr Lvl Ft:		Township:	2S
Casing Depth:	55	Range:	30W
Total Depth:	65	Latitude:	
Diameter:	0	Longitude:	
Documents:			
URL:			

Map Key	Direction	Distance (mi)	Distance (ft)	Elevation (ft)	DB
170	ENE	0.57	3,027.42	45.45	WATER WELLS

Permit:	SI-C-245847-1	Station ID:	256481
Legacy No:	W201400253	Owner Name:	
Compliance No:	285472	Contractor License:	3161
Issue Date:	10/25/2013	Contractor Name:	Rodney Ethridge
Completion Date:	11/04/2013	Driller Name:	Rodney Ethridge
Type of Work:	New Construction	County:	Escambia
Well Use:	Other	Section:	19
Static Wtr Lvl Ft:		Township:	2S
Casing Depth:	55	Range:	30W
Total Depth:	65	Latitude:	
Diameter:	0	Longitude:	
Documents:			
URL:			

Map Key	Direction	Distance (mi)	Distance (ft)	Elevation (ft)	DB
171	E	0.60	3,169.45	58.18	WATER WELLS

Permit:	SI-C-279977-1	Station ID:	259041
Legacy No:	W201400975	Owner Name:	
Compliance No:	318032	Contractor License:	3161
Issue Date:	01/09/2014	Contractor Name:	Rodney Ethridge
Completion Date:	01/16/2014	Driller Name:	Rodney Ethridge
Type of Work:	New Construction	County:	Escambia
Well Use:	Other	Section:	19
Static Wtr Lvl Ft:		Township:	2S
Casing Depth:	55	Range:	30W
Total Depth:	60	Latitude:	
Diameter:	0	Longitude:	
Documents:			
URL:			

Wells and Additional Sources Detail Report

Map Key	Direction	Distance (mi)	Distance (ft)	Elevation (ft)	DB
171	E	0.60	3,169.45	58.18	WATER WELLS

Permit:	MO-C-136329-1	Station ID:	150979
Legacy No:	P199901168	Owner Name:	
Compliance No:	182372	Contractor License:	3076
Issue Date:	02/01/1999	Contractor Name:	William M Roberts
Completion Date:	02/05/1999	Driller Name:	
Type of Work:	New Construction	County:	Escambia
Well Use:	Other	Section:	26
Static Wtr Lvl Ft:	27	Township:	2S
Casing Depth:	20	Range:	30W
Total Depth:	37	Latitude:	
Diameter:	2	Longitude:	
Documents:			
URL:			

Map Key	Direction	Distance (mi)	Distance (ft)	Elevation (ft)	DB
171	E	0.60	3,169.45	58.18	WATER WELLS

Permit:	SI-C-253237-1	Station ID:	266521
Legacy No:	W201504052	Owner Name:	
Compliance No:	292369	Contractor License:	3199
Issue Date:	09/08/2015	Contractor Name:	John Matthews
Completion Date:	09/16/2015	Driller Name:	Shawn Short
Type of Work:	New Construction	County:	Escambia
Well Use:	Other	Section:	19
Static Wtr Lvl Ft:		Township:	2S
Casing Depth:	23	Range:	30W
Total Depth:	33	Latitude:	
Diameter:	1	Longitude:	
Documents:			
URL:			

Map Key	Direction	Distance (mi)	Distance (ft)	Elevation (ft)	DB
171	E	0.60	3,169.45	58.18	WATER WELLS

Permit:	SI-A-246531-1	Station ID:	259384
Legacy No:	W201400974	Owner Name:	
Compliance No:	286114	Contractor License:	3161
Issue Date:	01/09/2014	Contractor Name:	Rodney Ethridge
Completion Date:	01/17/2014	Driller Name:	rODNEY eTHRIDGE
Type of Work:	Abandonment	County:	Escambia
Well Use:	Other	Section:	19

Static Wtr Lvl Ft:		Township:	2S
Casing Depth:	55	Range:	30W
Total Depth:	60	Latitude:	
Diameter:	0	Longitude:	
Documents:			
URL:			

Map Key	Direction	Distance (mi)	Distance (ft)	Elevation (ft)	DB
171	E	0.60	3,169.45	58.18	WATER WELLS

Permit:	SI-A-274087-1	Station ID:	266522
Legacy No:	W201504051	Owner Name:	
Compliance No:	312074	Contractor License:	3199
Issue Date:	09/08/2015	Contractor Name:	John Matthews
Completion Date:	09/16/2015	Driller Name:	Shawn Short
Type of Work:	Abandonment	County:	Escambia
Well Use:	Other	Section:	19
Static Wtr Lvl Ft:		Township:	2S
Casing Depth:	23	Range:	30W
Total Depth:	33	Latitude:	
Diameter:	1	Longitude:	
Documents:			
URL:			

Map Key	Direction	Distance (mi)	Distance (ft)	Elevation (ft)	DB
171	E	0.60	3,169.45	58.18	WATER WELLS

Permit:	MO-A-139375-1	Station ID:	153637
Legacy No:	P199902585	Owner Name:	
Compliance No:	185244	Contractor License:	3076
Issue Date:	06/11/1999	Contractor Name:	William M Roberts
Completion Date:	06/25/1999	Driller Name:	
Type of Work:	Abandonment	County:	Escambia
Well Use:	Other	Section:	26
Static Wtr Lvl Ft:		Township:	2S
Casing Depth:	22	Range:	30W
Total Depth:	37	Latitude:	
Diameter:	2	Longitude:	
Documents:			
URL:			

Map Key	Direction	Distance (mi)	Distance (ft)	Elevation (ft)	DB
172	ESE	0.57	3,016.72	88.07	WATER WELLS

Permit:	LA-C-75555-1	Station ID:	86433

Wells and Additional Sources Detail Report

Legacy No:	T199102657	Owner Name:	
Compliance No:	125132	Contractor License:	1706
Issue Date:	03/07/1991	Contractor Name:	Charles D Windham
Completion Date:	05/20/1991	Driller Name:	
Type of Work:	New Construction	County:	Escambia
Well Use:	Irrigation - Landscape	Section:	23
Static Wtr Lvl Ft:	73	Township:	2S
Casing Depth:	83	Range:	30W
Total Depth:	93	Latitude:	
Diameter:	4	Longitude:	
Documents:			
URL:			

Map Key	Direction	Distance (mi)	Distance (ft)	Elevation (ft)	DB
173	ENE	0.57	3,028.39	44.67	WATER WELLS

Permit:	SI-C-245851-1	Station ID:	256482
Legacy No:	W201400263	Owner Name:	
Compliance No:	285476	Contractor License:	3161
Issue Date:	10/25/2013	Contractor Name:	Rodney Ethridge
Completion Date:	11/07/2013	Driller Name:	Rodney Ethridge
Type of Work:	New Construction	County:	Escambia
Well Use:	Other	Section:	19
Static Wtr Lvl Ft:		Township:	2S
Casing Depth:	55	Range:	30W
Total Depth:	65	Latitude:	
Diameter:	0	Longitude:	
Documents:			
URL:			

Map Key	Direction	Distance (mi)	Distance (ft)	Elevation (ft)	DB
173	ENE	0.57	3,028.39	44.67	WATER WELLS

Permit:	SI-A-245858-1	Station ID:	256603
Legacy No:	W201400261	Owner Name:	
Compliance No:	285482	Contractor License:	3161
Issue Date:	10/25/2013	Contractor Name:	Rodney Ethridge
Completion Date:	11/07/2013	Driller Name:	Rodney Ethridge
Type of Work:	Abandonment	County:	Escambia
Well Use:	Other	Section:	19
Static Wtr Lvl Ft:		Township:	2S
Casing Depth:	55	Range:	30W
Total Depth:	65	Latitude:	
Diameter:	0	Longitude:	
Documents:			
URL:			

Wells and Additional Sources Detail Report

Map Key	Direction	Distance (mi)	Distance (ft)	Elevation (ft)	DB
174	ESE	0.59	3,112.65	70.13	WATER WELLS

Permit:	LA-C-143704-1	Station ID:	157768
Legacy No:	T200001130	Owner Name:	
Compliance No:	189328	Contractor License:	3112
Issue Date:	03/08/2000	Contractor Name:	Danny Azzole
Completion Date:	12/07/2000	Driller Name:	
Type of Work:	New Construction	County:	Escambia
Well Use:	Irrigation - Landscape	Section:	26
Static Wtr Lvl Ft:	60	Township:	2S
Casing Depth:	100	Range:	30W
Total Depth:	120	Latitude:	
Diameter:	4	Longitude:	
Documents:			
URL:			

Map Key	Direction	Distance (mi)	Distance (ft)	Elevation (ft)	DB
175	ENE	0.58	3,049.46	44.19	WATER WELLS

Permit:	MO-A-122997-1	Station ID:	136515
Legacy No:	T199701551	Owner Name:	
Compliance No:	169819	Contractor License:	7198
Issue Date:	07/02/1997	Contractor Name:	Murray Einarson
Completion Date:	09/05/1997	Driller Name:	
Type of Work:	Abandonment	County:	Escambia
Well Use:	Other	Section:	19
Static Wtr Lvl Ft:		Township:	2S
Casing Depth:		Range:	30W
Total Depth:		Latitude:	
Diameter:	1	Longitude:	
Documents:			
URL:			

Map Key	Direction	Distance (mi)	Distance (ft)	Elevation (ft)	DB
175	ENE	0.58	3,049.46	44.19	WATER WELLS

Permit:	MO-C-122994-1	Station ID:	136512
Legacy No:	T199701550	Owner Name:	
Compliance No:	169817	Contractor License:	7198
Issue Date:	07/02/1997	Contractor Name:	Murray Einarson
Completion Date:	09/05/1997	Driller Name:	
Type of Work:	New Construction	County:	Escambia
Well Use:	Other	Section:	19

Static Wtr Lvl Ft:		Township:	2S
Casing Depth:		Range:	30W
Total Depth:		Latitude:	
Diameter:	1	Longitude:	
Documents:			
URL:			

Map Key	Direction	Distance (mi)	Distance (ft)	Elevation (ft)	DB
176	ENE	0.58	3,042.29	43.57	WATER WELLS

Permit:	MO-C-78993-1	Station ID:	90198
Legacy No:	P199106312	Owner Name:	
Compliance No:	128369	Contractor License:	3041
Issue Date:	08/28/1991	Contractor Name:	Robert Baker, Jr.
Completion Date:	11/20/1991	Driller Name:	
Type of Work:	New Construction	County:	Escambia
Well Use:	Other	Section:	19
Static Wtr Lvl Ft:	15	Township:	2S
Casing Depth:	10	Range:	30W
Total Depth:	25	Latitude:	
Diameter:	2	Longitude:	
Documents:			
URL:			

Map Key	Direction	Distance (mi)	Distance (ft)	Elevation (ft)	DB
177	E	0.60	3,141.85	65.45	WATER WELLS

Permit:	MO-C-284120-1	Station ID:	281669
Legacy No:		Owner Name:	
Compliance No:	418127	Contractor License:	9342
Issue Date:	10/03/2018	Contractor Name:	Stephanie Stallsmith
Completion Date:	10/31/2018	Driller Name:	Kent Fowler
Type of Work:	New Construction	County:	Escambia
Well Use:	Monitoring	Section:	26
Static Wtr Lvl Ft:	43	Township:	2S
Casing Depth:	30	Range:	30W
Total Depth:	50	Latitude:	302539.7596
Diameter:	2	Longitude:	871309.9336
Documents:			
URL:			

Map Key	Direction	Distance (mi)	Distance (ft)	Elevation (ft)	DB
178	E	0.60	3,145.87	66.58	WATER WELLS

Permit:	MO-C-284119-1	Station ID:	281668

Wells and Additional Sources Detail Report

Legacy No:		Owner Name:	
Compliance No:	418126	Contractor License:	9342
Issue Date:	10/03/2018	Contractor Name:	Stephanie Stallsmith
Completion Date:	10/31/2018	Driller Name:	Kent Fowler
Type of Work:	New Construction	County:	Escambia
Well Use:	Monitoring	Section:	26
Static Wtr Lvl Ft:	43	Township:	2S
Casing Depth:	52	Range:	30W
Total Depth:	72	Latitude:	302539.2088
Diameter:	2	Longitude:	871309.9624
Documents:			
URL:			

Map Key	Direction	Distance (mi)	Distance (ft)	Elevation (ft)	DB
179	ENE	0.58	3,039.99	42.64	WATER WELLS

Permit:	MO-C-71483-1	Station ID:	81468
Legacy No:	P199005014	Owner Name:	
Compliance No:	121296	Contractor License:	2436
Issue Date:	06/29/1990	Contractor Name:	Jim Calhoun
Completion Date:	07/10/1990	Driller Name:	
Type of Work:	New Construction	County:	Escambia
Well Use:	Other	Section:	18
Static Wtr Lvl Ft:	13	Township:	2S
Casing Depth:	15	Range:	30W
Total Depth:	25	Latitude:	
Diameter:	2	Longitude:	
Documents:			
URL:			

Map Key	Direction	Distance (mi)	Distance (ft)	Elevation (ft)	DB
179	ENE	0.58	3,039.99	42.64	WATER WELLS

Permit:	MO-C-71481-1	Station ID:	81580
Legacy No:	P199005011	Owner Name:	
Compliance No:	121294	Contractor License:	2436
Issue Date:	06/29/1990	Contractor Name:	Jim Calhoun
Completion Date:	07/10/1990	Driller Name:	
Type of Work:	New Construction	County:	Escambia
Well Use:	Other	Section:	18
Static Wtr Lvl Ft:	13	Township:	2S
Casing Depth:	15	Range:	30W
Total Depth:	25	Latitude:	
Diameter:	2	Longitude:	
Documents:			
URL:			

Wells and Additional Sources Detail Report

Map Key	Direction	Distance (mi)	Distance (ft)	Elevation (ft)	DB
179	ENE	0.58	3,039.99	42.64	WATER WELLS

Permit:	MO-A-141411-1	Station ID:	155797
Legacy No:	P200000317	Owner Name:	
Compliance No:	187162	Contractor License:	2343
Issue Date:	10/28/1999	Contractor Name:	Don C Crutchfield
Completion Date:	11/17/1999	Driller Name:	
Type of Work:	Abandonment	County:	Escambia
Well Use:	Other	Section:	19
Static Wtr Lvl Ft:		Township:	2S
Casing Depth:	28	Range:	30W
Total Depth:	28	Latitude:	
Diameter:	4	Longitude:	
Documents:			
URL:			

Map Key	Direction	Distance (mi)	Distance (ft)	Elevation (ft)	DB
179	ENE	0.58	3,039.99	42.64	WATER WELLS

Permit:	MO-A-141405-1	Station ID:	155758
Legacy No:	P200000315	Owner Name:	
Compliance No:	187156	Contractor License:	2343
Issue Date:	10/28/1999	Contractor Name:	Don C Crutchfield
Completion Date:	11/17/1999	Driller Name:	
Type of Work:	Abandonment	County:	Escambia
Well Use:	Other	Section:	19
Static Wtr Lvl Ft:		Township:	2S
Casing Depth:	39	Range:	30W
Total Depth:	39	Latitude:	
Diameter:	4	Longitude:	
Documents:			
URL:			

Map Key	Direction	Distance (mi)	Distance (ft)	Elevation (ft)	DB
179	ENE	0.58	3,039.99	42.64	WATER WELLS

Permit:	MO-C-275717-1	Station ID:	81467
Legacy No:	P199005013	Owner Name:	
Compliance No:	313704	Contractor License:	2436
Issue Date:	06/29/1990	Contractor Name:	Jim Calhoun
Completion Date:	07/10/1990	Driller Name:	
Type of Work:	New Construction	County:	Escambia
Well Use:	Other	Section:	18

Static Wtr Lvl Ft:	13	Township:	2S
Casing Depth:	15	Range:	30W
Total Depth:	25	Latitude:	
Diameter:	2	Longitude:	
Documents:			
URL:			

Map Key	Direction	Distance (mi)	Distance (ft)	Elevation (ft)	DB
179	ENE	0.58	3,039.99	42.64	WATER WELLS

Permit:	MO-A-141408-1	Station ID:	155761
Legacy No:	P200000316	Owner Name:	
Compliance No:	187159	Contractor License:	2343
Issue Date:	10/28/1999	Contractor Name:	Don C Crutchfield
Completion Date:	11/17/1999	Driller Name:	
Type of Work:	Abandonment	County:	Escambia
Well Use:	Other	Section:	19
Static Wtr Lvl Ft:		Township:	2S
Casing Depth:	19	Range:	30W
Total Depth:	19	Latitude:	
Diameter:	4	Longitude:	
Documents:			
URL:			

Map Key	Direction	Distance (mi)	Distance (ft)	Elevation (ft)	DB
179	ENE	0.58	3,039.99	42.64	WATER WELLS

Permit:	MO-C-71482-1	Station ID:	81581
Legacy No:	P199005012	Owner Name:	
Compliance No:	121295	Contractor License:	2436
Issue Date:	06/29/1990	Contractor Name:	Jim Calhoun
Completion Date:	07/10/1990	Driller Name:	
Type of Work:	New Construction	County:	Escambia
Well Use:	Other	Section:	18
Static Wtr Lvl Ft:	13	Township:	2S
Casing Depth:	15	Range:	30W
Total Depth:	25	Latitude:	
Diameter:	2	Longitude:	
Documents:			
URL:			

Map Key	Direction	Distance (mi)	Distance (ft)	Elevation (ft)	DB
180	E	0.60	3,185.50	61.35	WATER WELLS

Permit:	MO-C-90040-1	Station ID:	101850

Wells and Additional Sources Detail Report

Legacy No:	P199303924	Owner Name:	
Compliance No:	138767	Contractor License:	2343
Issue Date:	04/22/1993	Contractor Name:	Don C Crutchfield
Completion Date:	05/17/1993	Driller Name:	
Type of Work:	New Construction	County:	Escambia
Well Use:	Other	Section:	26
Static Wtr Lvl Ft:	43	Township:	2S
Casing Depth:	38	Range:	30W
Total Depth:	53	Latitude:	
Diameter:	2	Longitude:	
Documents:			
URL:			

Map Key	Direction	Distance (mi)	Distance (ft)	Elevation (ft)	DB
180	E	0.60	3,185.50	61.35	WATER WELLS

Permit:	MO-C-90038-1	Station ID:	101848
Legacy No:	P199303922	Owner Name:	
Compliance No:	138765	Contractor License:	2343
Issue Date:	04/22/1993	Contractor Name:	Don C Crutchfield
Completion Date:	05/17/1993	Driller Name:	
Type of Work:	New Construction	County:	Escambia
Well Use:	Other	Section:	26
Static Wtr Lvl Ft:	43	Township:	2S
Casing Depth:	38	Range:	30W
Total Depth:	53	Latitude:	
Diameter:	2	Longitude:	
Documents:			
URL:			

Map Key	Direction	Distance (mi)	Distance (ft)	Elevation (ft)	DB
180	E	0.60	3,185.50	61.35	WATER WELLS

Permit:	MO-C-90039-1	Station ID:	101849
Legacy No:	P199303923	Owner Name:	
Compliance No:	138766	Contractor License:	2343
Issue Date:	04/22/1993	Contractor Name:	Don C Crutchfield
Completion Date:	05/17/1993	Driller Name:	
Type of Work:	New Construction	County:	Escambia
Well Use:	Other	Section:	26
Static Wtr Lvl Ft:	43	Township:	2S
Casing Depth:	38	Range:	30W
Total Depth:	53	Latitude:	
Diameter:	2	Longitude:	
Documents:			
URL:			

Wells and Additional Sources Detail Report

Map Key	Direction	Distance (mi)	Distance (ft)	Elevation (ft)	DB
180	E	0.60	3,185.50	61.35	WATER WELLS

Permit:	MO-A-96599-1	Station ID:	108386
Legacy No:	P199402967	Owner Name:	
Compliance No:	144945	Contractor License:	2343
Issue Date:	02/09/1994	Contractor Name:	Don C Crutchfield
Completion Date:	04/14/1994	Driller Name:	
Type of Work:	Abandonment	County:	Escambia
Well Use:	Other	Section:	26
Static Wtr Lvl Ft:	43	Township:	2S
Casing Depth:	38	Range:	30W
Total Depth:	53	Latitude:	
Diameter:	2	Longitude:	
Documents:			
URL:			

Map Key	Direction	Distance (mi)	Distance (ft)	Elevation (ft)	DB
180	E	0.60	3,185.50	61.35	WATER WELLS

Permit:	MO-A-96600-1	Station ID:	108387
Legacy No:	P199402968	Owner Name:	
Compliance No:	144946	Contractor License:	2343
Issue Date:	02/09/1994	Contractor Name:	Don C Crutchfield
Completion Date:	04/14/1994	Driller Name:	
Type of Work:	Abandonment	County:	Escambia
Well Use:	Other	Section:	26
Static Wtr Lvl Ft:	43	Township:	2S
Casing Depth:	38	Range:	30W
Total Depth:	53	Latitude:	
Diameter:	2	Longitude:	
Documents:			
URL:			

Map Key	Direction	Distance (mi)	Distance (ft)	Elevation (ft)	DB
180	E	0.60	3,185.50	61.35	WATER WELLS

Permit:	MO-A-96598-1	Station ID:	108385
Legacy No:	P199402966	Owner Name:	
Compliance No:	144944	Contractor License:	2343
Issue Date:	02/09/1994	Contractor Name:	Don C Crutchfield
Completion Date:	04/14/1994	Driller Name:	
Type of Work:	Abandonment	County:	Escambia
Well Use:	Other	Section:	26

Static Wtr Lvl Ft:	43	Township:	2S
Casing Depth:	38	Range:	30W
Total Depth:	53	Latitude:	
Diameter:	2	Longitude:	
Documents:			
URL:			

Map Key	Direction	Distance (mi)	Distance (ft)	Elevation (ft)	DB
181	ENE	0.58	3,056.62	43.30	WATER WELLS

Permit:	MO-C-46758-1	Station ID:	56101
Legacy No:	T198701784	Owner Name:	
Compliance No:	97998	Contractor License:	2579
Issue Date:	12/15/1986	Contractor Name:	James W Collins
Completion Date:	12/24/1986	Driller Name:	
Type of Work:	New Construction	County:	Escambia
Well Use:	Other	Section:	15
Static Wtr Lvl Ft:	15	Township:	2S
Casing Depth:	3	Range:	30W
Total Depth:	20	Latitude:	
Diameter:	2	Longitude:	
Documents:			
URL:			

Map Key	Direction	Distance (mi)	Distance (ft)	Elevation (ft)	DB
181	ENE	0.58	3,056.62	43.30	WATER WELLS

Permit:	MO-C-73350-1	Station ID:	84503
Legacy No:	P199100312	Owner Name:	
Compliance No:	123056	Contractor License:	2343
Issue Date:	10/17/1990	Contractor Name:	Don C Crutchfield
Completion Date:	10/24/1990	Driller Name:	
Type of Work:	New Construction	County:	Escambia
Well Use:	Other	Section:	17
Static Wtr Lvl Ft:	20	Township:	2S
Casing Depth:	15	Range:	30W
Total Depth:	30	Latitude:	
Diameter:	4	Longitude:	
Documents:			
URL:			

Map Key	Direction	Distance (mi)	Distance (ft)	Elevation (ft)	DB
181	ENE	0.58	3,056.62	43.30	WATER WELLS

Permit:	MO-C-73349-1	Station ID:	84502

Wells and Additional Sources Detail Report

Legacy No:	P199100311	Owner Name:	
Compliance No:	123055	Contractor License:	2343
Issue Date:	10/17/1990	Contractor Name:	Don C Crutchfield
Completion Date:	10/24/1990	Driller Name:	
Type of Work:	New Construction	County:	Escambia
Well Use:	Other	Section:	17
Static Wtr Lvl Ft:	20	Township:	2S
Casing Depth:	15	Range:	30W
Total Depth:	30	Latitude:	
Diameter:	4	Longitude:	
Documents:			
URL:			

Map Key	Direction	Distance (mi)	Distance (ft)	Elevation (ft)	DB
181	ENE	0.58	3,056.62	43.30	WATER WELLS

Permit:	MO-R-69763-1	Station ID:	80015
Legacy No:	P199003183	Owner Name:	
Compliance No:	119674	Contractor License:	2579
Issue Date:	04/09/1990	Contractor Name:	James W Collins
Completion Date:	04/20/1990	Driller Name:	
Type of Work:	Repair	County:	Escambia
Well Use:	Other	Section:	15
Static Wtr Lvl Ft:		Township:	2S
Casing Depth:	2	Range:	30W
Total Depth:	12	Latitude:	
Diameter:	2	Longitude:	
Documents:			
URL:			

Map Key	Direction	Distance (mi)	Distance (ft)	Elevation (ft)	DB
181	ENE	0.58	3,056.62	43.30	WATER WELLS

Permit:	MO-C-46760-1	Station ID:	56103
Legacy No:	T198701786	Owner Name:	
Compliance No:	98000	Contractor License:	2579
Issue Date:	12/15/1986	Contractor Name:	James W Collins
Completion Date:	12/24/1986	Driller Name:	
Type of Work:	New Construction	County:	Escambia
Well Use:	Other	Section:	15
Static Wtr Lvl Ft:	15	Township:	2S
Casing Depth:	3	Range:	30W
Total Depth:	22	Latitude:	
Diameter:	2	Longitude:	
Documents:			
URL:			

Wells and Additional Sources Detail Report

Map Key	Direction	Distance (mi)	Distance (ft)	Elevation (ft)	DB
181	ENE	0.58	3,056.62	43.30	WATER WELLS

Permit:	MO-A-228371-1	Station ID:	25342
Legacy No:	P201000759	Owner Name:	
Compliance No:	269168	Contractor License:	3193
Issue Date:	04/02/2010	Contractor Name:	Christopher K East
Completion Date:	04/05/2010	Driller Name:	
Type of Work:	Abandonment	County:	Escambia
Well Use:	Other	Section:	19
Static Wtr Lvl Ft:	18	Township:	2S
Casing Depth:	27	Range:	30W
Total Depth:	27	Latitude:	
Diameter:	2	Longitude:	
Documents:			
URL:			

Map Key	Direction	Distance (mi)	Distance (ft)	Elevation (ft)	DB
181	ENE	0.58	3,056.62	43.30	WATER WELLS

Permit:	MO-C-46759-1	Station ID:	56102
Legacy No:	T198701785	Owner Name:	
Compliance No:	97999	Contractor License:	2579
Issue Date:	12/15/1986	Contractor Name:	James W Collins
Completion Date:	12/24/1986	Driller Name:	
Type of Work:	New Construction	County:	Escambia
Well Use:	Other	Section:	15
Static Wtr Lvl Ft:	15	Township:	2S
Casing Depth:	3	Range:	30W
Total Depth:	21	Latitude:	
Diameter:	2	Longitude:	
Documents:			
URL:			

Map Key	Direction	Distance (mi)	Distance (ft)	Elevation (ft)	DB
181	ENE	0.58	3,056.62	43.30	WATER WELLS

Permit:	MO-C-73348-1	Station ID:	84501
Legacy No:	P199100310	Owner Name:	
Compliance No:	123054	Contractor License:	2343
Issue Date:	10/17/1990	Contractor Name:	Don C Crutchfield
Completion Date:	10/24/1990	Driller Name:	
Type of Work:	New Construction	County:	Escambia
Well Use:	Other	Section:	17

Static Wtr Lvl Ft:	20	Township:	2S
Casing Depth:	15	Range:	30W
Total Depth:	30	Latitude:	
Diameter:	4	Longitude:	
Documents:			
URL:			

Map Key	Direction	Distance (mi)	Distance (ft)	Elevation (ft)	DB
181	ENE	0.58	3,056.62	43.30	WATER WELLS

Permit:	MO-C-46757-1	Station ID:	56100
Legacy No:	T198701783	Owner Name:	
Compliance No:	97997	Contractor License:	2579
Issue Date:	12/15/1986	Contractor Name:	James W Collins
Completion Date:	12/24/1986	Driller Name:	
Type of Work:	New Construction	County:	Escambia
Well Use:	Other	Section:	15
Static Wtr Lvl Ft:	15	Township:	2S
Casing Depth:	3	Range:	30W
Total Depth:	20	Latitude:	
Diameter:	2	Longitude:	
Documents:			
URL:			

Map Key	Direction	Distance (mi)	Distance (ft)	Elevation (ft)	DB
181	ENE	0.58	3,056.62	43.30	WATER WELLS

Permit:	MO-C-72632-1	Station ID:	83090
Legacy No:	P199006236	Owner Name:	
Compliance No:	122378	Contractor License:	2343
Issue Date:	09/07/1990	Contractor Name:	Don C Crutchfield
Completion Date:	10/24/1990	Driller Name:	
Type of Work:	New Construction	County:	Escambia
Well Use:	Other	Section:	17
Static Wtr Lvl Ft:	20	Township:	2S
Casing Depth:	15	Range:	30W
Total Depth:	30	Latitude:	
Diameter:	4	Longitude:	
Documents:			
URL:			

Map Key	Direction	Distance (mi)	Distance (ft)	Elevation (ft)	DB
182	E	0.60	3,162.83	66.58	WATER WELLS

Permit:	MO-C-227463-1	Station ID:	24509

Wells and Additional Sources Detail Report

Legacy No:	T201000437	Owner Name:	
Compliance No:	268311	Contractor License:	9342
Issue Date:	02/25/2010	Contractor Name:	Stephanie Stallsmith
Completion Date:	03/04/2010	Driller Name:	
Type of Work:	New Construction	County:	Escambia
Well Use:	Other	Section:	26
Static Wtr Lvl Ft:		Township:	2S
Casing Depth:	30	Range:	30W
Total Depth:	50	Latitude:	302539.168
Diameter:	2	Longitude:	871309.773
Documents:			
URL:			

Map Key	Direction	Distance (mi)	Distance (ft)	Elevation (ft)	DB
183	ESE	0.60	3,174.72	66.82	WATER WELLS

Permit:	MO-C-284143-1	Station ID:	281689
Legacy No:		Owner Name:	
Compliance No:	418133	Contractor License:	9342
Issue Date:	10/03/2018	Contractor Name:	Stephanie Stallsmith
Completion Date:		Driller Name:	
Type of Work:	New Construction	County:	Escambia
Well Use:	Monitoring	Section:	26
Static Wtr Lvl Ft:		Township:	2S
Casing Depth:		Range:	30W
Total Depth:		Latitude:	302537.4988
Diameter:	2	Longitude:	871309.9336
Documents:			
URL:			

Map Key	Direction	Distance (mi)	Distance (ft)	Elevation (ft)	DB
184	ENE	0.58	3,058.16	41.27	WATER WELLS

Permit:	SI-C-245848-1	Station ID:	257191
Legacy No:	W201400255	Owner Name:	
Compliance No:	285473	Contractor License:	3161
Issue Date:	10/25/2013	Contractor Name:	Rodney Ethridge
Completion Date:	11/05/2013	Driller Name:	Rodney Ethridge
Type of Work:	New Construction	County:	Escambia
Well Use:	Other	Section:	19
Static Wtr Lvl Ft:		Township:	2S
Casing Depth:	55	Range:	30W
Total Depth:	65	Latitude:	
Diameter:	0	Longitude:	
Documents:			
URL:			

Wells and Additional Sources Detail Report

Map Key	Direction	Distance (mi)	Distance (ft)	Elevation (ft)	DB
184	ENE	0.58	3,058.16	41.27	WATER WELLS

Permit:	SI-A-245855-1	Station ID:	256486
Legacy No:	W201400254	Owner Name:	
Compliance No:	333296	Contractor License:	3161
Issue Date:	10/25/2013	Contractor Name:	Rodney Ethridge
Completion Date:	11/04/2013	Driller Name:	Rodney Ethridge
Type of Work:	Abandonment	County:	Escambia
Well Use:	Other	Section:	19
Static Wtr Lvl Ft:		Township:	2S
Casing Depth:	55	Range:	30W
Total Depth:	65	Latitude:	
Diameter:	0	Longitude:	
Documents:			
URL:			

Map Key	Direction	Distance (mi)	Distance (ft)	Elevation (ft)	DB
185	N	0.56	2,976.60	71.70	WATER WELLS

Permit:	MO-C-264134-1	Station ID:	278968
Legacy No:	W201800695	Owner Name:	
Compliance No:	302452	Contractor License:	3006
Issue Date:	11/22/2017	Contractor Name:	Don Jones
Completion Date:	11/27/2017	Driller Name:	Don Jones
Type of Work:	New Construction	County:	Escambia
Well Use:	Other	Section:	17
Static Wtr Lvl Ft:		Township:	2S
Casing Depth:	40	Range:	30W
Total Depth:	40	Latitude:	
Diameter:	1	Longitude:	
Documents:			
URL:			

Map Key	Direction	Distance (mi)	Distance (ft)	Elevation (ft)	DB
185	N	0.56	2,976.60	71.70	WATER WELLS

Permit:	MO-C-264132-1	Station ID:	278828
Legacy No:	W201800694	Owner Name:	
Compliance No:	302451	Contractor License:	3006
Issue Date:	11/22/2017	Contractor Name:	Don Jones
Completion Date:	11/27/2017	Driller Name:	Don Jones
Type of Work:	New Construction	County:	Escambia
Well Use:	Other	Section:	17

Static Wtr Lvl Ft:		Township:	2S
Casing Depth:	40	Range:	30W
Total Depth:	40	Latitude:	
Diameter:	1	Longitude:	
Documents:			
URL:			

Map Key	Direction	Distance (mi)	Distance (ft)	Elevation (ft)	DB
186	E	0.61	3,205.70	62.74	WATER WELLS

Permit:	MO-C-227466-1	Station ID:	24512
Legacy No:	T201000438	Owner Name:	
Compliance No:	268314	Contractor License:	9342
Issue Date:	02/25/2010	Contractor Name:	Stephanie Stallsmith
Completion Date:	03/04/2010	Driller Name:	
Type of Work:	New Construction	County:	Escambia
Well Use:	Other	Section:	26
Static Wtr Lvl Ft:		Township:	2S
Casing Depth:	28	Range:	30W
Total Depth:	38	Latitude:	302541.104
Diameter:	4	Longitude:	871309.067
Documents:			
URL:			

Map Key	Direction	Distance (mi)	Distance (ft)	Elevation (ft)	DB
186	E	0.61	3,205.70	62.74	WATER WELLS

Permit:	OT-C-227469-1	Station ID:	24515
Legacy No:	T201000439	Owner Name:	
Compliance No:	268317	Contractor License:	9342
Issue Date:	02/25/2010	Contractor Name:	Stephanie Stallsmith
Completion Date:	03/04/2010	Driller Name:	
Type of Work:	New Construction	County:	Escambia
Well Use:	Other	Section:	26
Static Wtr Lvl Ft:		Township:	2S
Casing Depth:	48	Range:	30W
Total Depth:	50	Latitude:	302541.104
Diameter:	2	Longitude:	871309.067
Documents:			
URL:			

Map Key	Direction	Distance (mi)	Distance (ft)	Elevation (ft)	DB
186	E	0.61	3,205.70	62.74	WATER WELLS

Permit:	MO-C-282147-1	Station ID:	24556

Wells and Additional Sources Detail Report

Legacy No:	T201000443	Owner Name:	
Compliance No:	320496	Contractor License:	9342
Issue Date:	02/25/2010	Contractor Name:	Stephanie Stallsmith
Completion Date:	03/04/2010	Driller Name:	
Type of Work:	New Construction	County:	Escambia
Well Use:	Other	Section:	26
Static Wtr Lvl Ft:		Township:	2S
Casing Depth:	68	Range:	30W
Total Depth:	70	Latitude:	302541.104
Diameter:	2	Longitude:	871309.067
Documents:			
URL:			

Map Key	Direction	Distance (mi)	Distance (ft)	Elevation (ft)	DB
186	E	0.61	3,205.70	62.74	WATER WELLS

Permit:	MO-C-227478-1	Station ID:	24553
Legacy No:	T201000442	Owner Name:	
Compliance No:	268326	Contractor License:	9342
Issue Date:	02/25/2010	Contractor Name:	Stephanie Stallsmith
Completion Date:	03/04/2010	Driller Name:	
Type of Work:	New Construction	County:	Escambia
Well Use:	Other	Section:	26
Static Wtr Lvl Ft:		Township:	2S
Casing Depth:	28	Range:	30W
Total Depth:	70	Latitude:	302541.104
Diameter:	2	Longitude:	871309.067
Documents:			
URL:			

Map Key	Direction	Distance (mi)	Distance (ft)	Elevation (ft)	DB
186	E	0.61	3,205.70	62.74	WATER WELLS

Permit:	MO-C-227472-1	Station ID:	24547
Legacy No:	T201000440	Owner Name:	
Compliance No:	268320	Contractor License:	9342
Issue Date:	02/25/2010	Contractor Name:	Stephanie Stallsmith
Completion Date:	03/04/2010	Driller Name:	
Type of Work:	New Construction	County:	Escambia
Well Use:	Other	Section:	26
Static Wtr Lvl Ft:		Township:	2S
Casing Depth:	28	Range:	30W
Total Depth:	70	Latitude:	302541.104
Diameter:	2	Longitude:	871309.067
Documents:			
URL:			

Wells and Additional Sources Detail Report

Map Key	Direction	Distance (mi)	Distance (ft)	Elevation (ft)	DB
186	E	0.61	3,205.70	62.74	WATER WELLS

Permit:	MO-C-227475-1	Station ID:	24550
Legacy No:	T201000441	Owner Name:	
Compliance No:	268323	Contractor License:	9342
Issue Date:	02/25/2010	Contractor Name:	Stephanie Stallsmith
Completion Date:	03/04/2010	Driller Name:	
Type of Work:	New Construction	County:	Escambia
Well Use:	Other	Section:	26
Static Wtr Lvl Ft:		Township:	2S
Casing Depth:	28	Range:	30W
Total Depth:	70	Latitude:	302541.104
Diameter:	2	Longitude:	871309.067
Documents:			
URL:			

Map Key	Direction	Distance (mi)	Distance (ft)	Elevation (ft)	DB
187	SSW	0.56	2,981.83	50.80	WATER WELLS

Permit:	MO-C-56048-1	Station ID:	66046
Legacy No:	T198802791	Owner Name:	
Compliance No:	106750	Contractor License:	2343
Issue Date:	03/15/1988	Contractor Name:	Don C Crutchfield
Completion Date:	03/22/1988	Driller Name:	
Type of Work:	New Construction	County:	Escambia
Well Use:	Other	Section:	33
Static Wtr Lvl Ft:		Township:	2S
Casing Depth:	5	Range:	30W
Total Depth:	15	Latitude:	
Diameter:	2	Longitude:	
Documents:			
URL:			

Map Key	Direction	Distance (mi)	Distance (ft)	Elevation (ft)	DB
187	SSW	0.56	2,981.83	50.80	WATER WELLS

Permit:	MO-A-86272-1	Station ID:	97476
Legacy No:	P199207156	Owner Name:	
Compliance No:	135224	Contractor License:	2343
Issue Date:	09/29/1992	Contractor Name:	Don C Crutchfield
Completion Date:	10/06/1992	Driller Name:	
Type of Work:	Abandonment	County:	Escambia
Well Use:	Other	Section:	28

Static Wtr Lvl Ft:		Township:	1S
Casing Depth:	5	Range:	30W
Total Depth:	15	Latitude:	
Diameter:	2	Longitude:	
Documents:			
URL:			

Map Key	Direction	Distance (mi)	Distance (ft)	Elevation (ft)	DB
187	SSW	0.56	2,981.83	50.80	WATER WELLS

Permit:	MO-A-86271-1	Station ID:	97475
Legacy No:	P199207155	Owner Name:	
Compliance No:	135223	Contractor License:	2343
Issue Date:	09/29/1992	Contractor Name:	Don C Crutchfield
Completion Date:	10/06/1992	Driller Name:	
Type of Work:	Abandonment	County:	Escambia
Well Use:	Other	Section:	28
Static Wtr Lvl Ft:		Township:	1S
Casing Depth:	5	Range:	30W
Total Depth:	15	Latitude:	
Diameter:	2	Longitude:	
Documents:			
URL:			

Map Key	Direction	Distance (mi)	Distance (ft)	Elevation (ft)	DB
187	SSW	0.56	2,981.83	50.80	WATER WELLS

Permit:	MO-A-86269-1	Station ID:	97473
Legacy No:	P199207153	Owner Name:	
Compliance No:	135221	Contractor License:	2343
Issue Date:	09/29/1992	Contractor Name:	Don C Crutchfield
Completion Date:	10/06/1992	Driller Name:	
Type of Work:	Abandonment	County:	Escambia
Well Use:	Other	Section:	28
Static Wtr Lvl Ft:	32	Township:	1S
Casing Depth:	30	Range:	30W
Total Depth:	40	Latitude:	
Diameter:	2	Longitude:	
Documents:			
URL:			

Map Key	Direction	Distance (mi)	Distance (ft)	Elevation (ft)	DB
187	SSW	0.56	2,981.83	50.80	WATER WELLS

Permit:	MO-C-56046-1	Station ID:	66010

Legacy No:	T198802789	Owner Name:	
Compliance No:	106748	Contractor License:	2343
Issue Date:	03/15/1988	Contractor Name:	Don C Crutchfield
Completion Date:	03/22/1988	Driller Name:	
Type of Work:	New Construction	County:	Escambia
Well Use:	Other	Section:	33
Static Wtr Lvl Ft:		Township:	2S
Casing Depth:	5	Range:	30W
Total Depth:	15	Latitude:	
Diameter:	2	Longitude:	
Documents:			
URL:			

Map Key	Direction	Distance (mi)	Distance (ft)	Elevation (ft)	DB
187	SSW	0.56	2,981.83	50.80	WATER WELLS

Permit:	MO-A-86270-1	Station ID:	97474
Legacy No:	P199207154	Owner Name:	
Compliance No:	135222	Contractor License:	2343
Issue Date:	09/29/1992	Contractor Name:	Don C Crutchfield
Completion Date:	10/06/1992	Driller Name:	
Type of Work:	Abandonment	County:	Escambia
Well Use:	Other	Section:	28
Static Wtr Lvl Ft:		Township:	1S
Casing Depth:	5	Range:	30W
Total Depth:	15	Latitude:	
Diameter:	2	Longitude:	
Documents:			
URL:			

Map Key	Direction	Distance (mi)	Distance (ft)	Elevation (ft)	DB
187	SSW	0.56	2,981.83	50.80	WATER WELLS

Permit:	MO-C-56045-1	Station ID:	66009
Legacy No:	T198802788	Owner Name:	
Compliance No:	106747	Contractor License:	2343
Issue Date:	03/15/1988	Contractor Name:	Don C Crutchfield
Completion Date:	03/22/1988	Driller Name:	
Type of Work:	New Construction	County:	Escambia
Well Use:	Other	Section:	33
Static Wtr Lvl Ft:		Township:	2S
Casing Depth:	5	Range:	30W
Total Depth:	15	Latitude:	
Diameter:	2	Longitude:	
Documents:			
URL:			

Wells and Additional Sources Detail Report

Map Key	Direction	Distance (mi)	Distance (ft)	Elevation (ft)	DB
187	SSW	0.56	2,981.83	50.80	WATER WELLS

Permit:	MO-C-82964-1	Station ID:	93874
Legacy No:	P199203643	Owner Name:	
Compliance No:	132110	Contractor License:	2343
Issue Date:	04/21/1992	Contractor Name:	Don C Crutchfield
Completion Date:	04/29/1992	Driller Name:	
Type of Work:	New Construction	County:	Escambia
Well Use:	Other	Section:	28
Static Wtr Lvl Ft:	31	Township:	1S
Casing Depth:	30	Range:	30W
Total Depth:	40	Latitude:	
Diameter:	2	Longitude:	
Documents:			
URL:			

Map Key	Direction	Distance (mi)	Distance (ft)	Elevation (ft)	DB
187	SSW	0.56	2,981.83	50.80	WATER WELLS

Permit:	MO-A-86273-1	Station ID:	97477
Legacy No:	P199207157	Owner Name:	
Compliance No:	331563	Contractor License:	2343
Issue Date:	09/29/1992	Contractor Name:	Don C Crutchfield
Completion Date:	10/06/1992	Driller Name:	
Type of Work:	Abandonment	County:	Escambia
Well Use:	Other	Section:	28
Static Wtr Lvl Ft:		Township:	1S
Casing Depth:	5	Range:	30W
Total Depth:	15	Latitude:	
Diameter:	2	Longitude:	
Documents:			
URL:			

Map Key	Direction	Distance (mi)	Distance (ft)	Elevation (ft)	DB
187	SSW	0.56	2,981.83	50.80	WATER WELLS

Permit:	MO-C-56047-1	Station ID:	66045
Legacy No:	T198802790	Owner Name:	
Compliance No:	106749	Contractor License:	2343
Issue Date:	03/15/1988	Contractor Name:	Don C Crutchfield
Completion Date:	03/22/1988	Driller Name:	
Type of Work:	New Construction	County:	Escambia
Well Use:	Other	Section:	33

Static Wtr Lvl Ft:		Township:	2S
Casing Depth:	5	Range:	30W
Total Depth:	15	Latitude:	
Diameter:	2	Longitude:	
Documents:			
URL:			

Map Key	Direction	Distance (mi)	Distance (ft)	Elevation (ft)	DB
188	E	0.61	3,226.52	60.34	WATER WELLS

Permit:	SI-C-245846-1	Station ID:	256480
Legacy No:	W201400284	Owner Name:	
Compliance No:	285471	Contractor License:	3161
Issue Date:	10/28/2013	Contractor Name:	Rodney Ethridge
Completion Date:	11/08/2013	Driller Name:	Rodney Ethridge
Type of Work:	New Construction	County:	Escambia
Well Use:	Other	Section:	26
Static Wtr Lvl Ft:		Township:	2S
Casing Depth:	55	Range:	30W
Total Depth:	65	Latitude:	
Diameter:	0	Longitude:	
Documents:			
URL:			

Map Key	Direction	Distance (mi)	Distance (ft)	Elevation (ft)	DB
188	E	0.61	3,226.52	60.34	WATER WELLS

Permit:	SI-A-245853-1	Station ID:	256484
Legacy No:	W201400283	Owner Name:	
Compliance No:	285478	Contractor License:	3161
Issue Date:	10/28/2013	Contractor Name:	Rodney Ethridge
Completion Date:	11/08/2013	Driller Name:	Rodney Ethridge
Type of Work:	Abandonment	County:	Escambia
Well Use:	Other	Section:	26
Static Wtr Lvl Ft:		Township:	2S
Casing Depth:	55	Range:	30W
Total Depth:	65	Latitude:	
Diameter:	0	Longitude:	
Documents:			
URL:			

Map Key	Direction	Distance (mi)	Distance (ft)	Elevation (ft)	DB
189	E	0.61	3,228.29	60.34	WATER WELLS

Permit:	MO-C-184380-1	Station ID:	200496

Wells and Additional Sources Detail Report

Legacy No:	P200402838	Owner Name:	
Compliance No:	227678	Contractor License:	3120
Issue Date:	06/08/2004	Contractor Name:	Daniel Palmer
Completion Date:	06/28/2004	Driller Name:	
Type of Work:	New Construction	County:	Escambia
Well Use:	Other	Section:	17
Static Wtr Lvl Ft:	35	Township:	2S
Casing Depth:	35	Range:	30W
Total Depth:	45	Latitude:	
Diameter:	2	Longitude:	
Documents:			
URL:			

Map Key	Direction	Distance (mi)	Distance (ft)	Elevation (ft)	DB
189	E	0.61	3,228.29	60.34	WATER WELLS

Permit:	MO-C-184378-1	Station ID:	200494
Legacy No:	P200402837	Owner Name:	
Compliance No:	227676	Contractor License:	3120
Issue Date:	06/08/2004	Contractor Name:	Daniel Palmer
Completion Date:	06/28/2004	Driller Name:	
Type of Work:	New Construction	County:	Escambia
Well Use:	Other	Section:	27
Static Wtr Lvl Ft:		Township:	2S
Casing Depth:	35	Range:	30W
Total Depth:	45	Latitude:	
Diameter:	2	Longitude:	
Documents:			
URL:			

Map Key	Direction	Distance (mi)	Distance (ft)	Elevation (ft)	DB
190	E	0.61	3,228.77	61.17	WATER WELLS

Permit:	MO-C-44662-1	Station ID:	54054
Legacy No:	T198606347	Owner Name:	
Compliance No:	96025	Contractor License:	2338
Issue Date:	09/09/1986	Contractor Name:	William H Davis
Completion Date:	10/29/1986	Driller Name:	
Type of Work:	New Construction	County:	Escambia
Well Use:	Other	Section:	26
Static Wtr Lvl Ft:	28	Township:	1S
Casing Depth:	35	Range:	30W
Total Depth:	55	Latitude:	
Diameter:	4	Longitude:	
Documents:			
URL:			

Map Key	Direction	Distance (mi)	Distance (ft)	Elevation (ft)	DB
191	E	0.61	3,231.35	61.17	WATER WELLS

Permit:	MO-A-216585-1	Station ID:	235773
Legacy No:	T200800770	Owner Name:	
Compliance No:	258036	Contractor License:	3166
Issue Date:	01/03/2008	Contractor Name:	J.D. Kemp
Completion Date:	01/03/2008	Driller Name:	
Type of Work:	Abandonment	County:	Escambia
Well Use:	Other	Section:	26
Static Wtr Lvl Ft:		Township:	1N
Casing Depth:	2	Range:	31W
Total Depth:	12	Latitude:	
Diameter:	2	Longitude:	
Documents:			
URL:			

Map Key	Direction	Distance (mi)	Distance (ft)	Elevation (ft)	DB
192	E	0.62	3,250.98	61.74	WATER WELLS

Permit:	LA-C-84109-1	Station ID:	95011
Legacy No:	P199204859	Owner Name:	
Compliance No:	133190	Contractor License:	2271
Issue Date:	06/09/1992	Contractor Name:	Vic C Wallace
Completion Date:	07/07/1992	Driller Name:	
Type of Work:	New Construction	County:	Escambia
Well Use:	Irrigation - Landscape	Section:	35
Static Wtr Lvl Ft:	90	Township:	1N
Casing Depth:	120	Range:	31W
Total Depth:	130	Latitude:	
Diameter:	4	Longitude:	
Documents:			
URL:			

Map Key	Direction	Distance (mi)	Distance (ft)	Elevation (ft)	DB
193	E	0.62	3,263.24	62.47	WATER WELLS

Permit:	MO-A-267404-1	Station ID:	278332
Legacy No:	W201804134	Owner Name:	
Compliance No:	305496	Contractor License:	3241
Issue Date:	07/24/2018	Contractor Name:	Corey Milton
Completion Date:	07/25/2018	Driller Name:	William Walker
Type of Work:	Abandonment	County:	Escambia
Well Use:	Other	Section:	26

Static Wtr Lvl Ft:		Township:	2S
Casing Depth:		Range:	30W
Total Depth:	65	Latitude:	
Diameter:	2	Longitude:	
Documents:			
URL:			

Map Key	Direction	Distance (mi)	Distance (ft)	Elevation (ft)	DB
193	E	0.62	3,263.24	62.47	WATER WELLS

Permit:	SI-A-244268-1	Station ID:	256227
Legacy No:	W201303306	Owner Name:	
Compliance No:	284031	Contractor License:	9342
Issue Date:	06/17/2013	Contractor Name:	Stephanie Stallsmith
Completion Date:	07/26/2013	Driller Name:	Kent Fowler
Type of Work:	Abandonment	County:	Escambia
Well Use:	Other	Section:	26
Static Wtr Lvl Ft:		Township:	2S
Casing Depth:	0	Range:	30W
Total Depth:	50	Latitude:	
Diameter:	1	Longitude:	
Documents:			
URL:			

Map Key	Direction	Distance (mi)	Distance (ft)	Elevation (ft)	DB
193	E	0.62	3,263.24	62.47	WATER WELLS

Permit:	MO-C-212645-1	Station ID:	231631
Legacy No:	T200702942	Owner Name:	
Compliance No:	335846	Contractor License:	3199
Issue Date:	07/26/2007	Contractor Name:	John Matthews
Completion Date:	08/09/2007	Driller Name:	
Type of Work:	New Construction	County:	Escambia
Well Use:	Other	Section:	26
Static Wtr Lvl Ft:	26	Township:	2S
Casing Depth:	0	Range:	30W
Total Depth:	45	Latitude:	
Diameter:	2	Longitude:	
Documents:			
URL:			

Map Key	Direction	Distance (mi)	Distance (ft)	Elevation (ft)	DB
193	E	0.62	3,263.24	62.47	WATER WELLS

Permit:	MO-C-132666-1	Station ID:	146430

Wells and Additional Sources Detail Report

Legacy No:	P199803207	Owner Name:	
Compliance No:	178920	Contractor License:	3120
Issue Date:	08/11/1998	Contractor Name:	Daniel Palmer
Completion Date:	09/25/1998	Driller Name:	
Type of Work:	New Construction	County:	Escambia
Well Use:	Other	Section:	26
Static Wtr Lvl Ft:	30	Township:	2S
Casing Depth:	60	Range:	30W
Total Depth:	65	Latitude:	
Diameter:	2	Longitude:	
Documents:			
URL:			

Map Key	Direction	Distance (mi)	Distance (ft)	Elevation (ft)	DB
193	E	0.62	3,263.24	62.47	WATER WELLS

Permit:	MO-C-198706-1	Station ID:	216282
Legacy No:	P200601367	Owner Name:	
Compliance No:	241176	Contractor License:	3146
Issue Date:	02/10/2006	Contractor Name:	Daren J Bracey
Completion Date:	02/17/2006	Driller Name:	
Type of Work:	New Construction	County:	Escambia
Well Use:	Other	Section:	26
Static Wtr Lvl Ft:	30	Township:	2S
Casing Depth:	56	Range:	30W
Total Depth:	56	Latitude:	
Diameter:	2	Longitude:	
Documents:			
URL:			

Map Key	Direction	Distance (mi)	Distance (ft)	Elevation (ft)	DB
193	E	0.62	3,263.24	62.47	WATER WELLS

Permit:	MO-A-245321-1	Station ID:	258204
Legacy No:	W201304420	Owner Name:	
Compliance No:	285016	Contractor License:	9342
Issue Date:	09/09/2013	Contractor Name:	Stephanie Stallsmith
Completion Date:	10/11/2013	Driller Name:	Jonathan Brandon
Type of Work:	Abandonment	County:	Escambia
Well Use:	Other	Section:	26
Static Wtr Lvl Ft:		Township:	2S
Casing Depth:	0	Range:	30W
Total Depth:	50	Latitude:	
Diameter:	2	Longitude:	
Documents:			
URL:			

Wells and Additional Sources Detail Report

Map Key	Direction	Distance (mi)	Distance (ft)	Elevation (ft)	DB
193	E	0.62	3,263.24	62.47	WATER WELLS

Permit:	MO-C-230851-1	Station ID:	169241
Legacy No:	W201100328	Owner Name:	
Compliance No:	271511	Contractor License:	9342
Issue Date:	10/27/2010	Contractor Name:	Stephanie Stallsmith
Completion Date:	11/11/2010	Driller Name:	JJ Jones
Type of Work:	New Construction	County:	Escambia
Well Use:	Other	Section:	26
Static Wtr Lvl Ft:		Township:	2S
Casing Depth:	20	Range:	30W
Total Depth:	35	Latitude:	
Diameter:	2	Longitude:	
Documents:			
URL:			

Map Key	Direction	Distance (mi)	Distance (ft)	Elevation (ft)	DB
193	E	0.62	3,263.24	62.47	WATER WELLS

Permit:	MO-C-258031-1	Station ID:	271488
Legacy No:	W201604666	Owner Name:	
Compliance No:	296802	Contractor License:	3241
Issue Date:	08/19/2016	Contractor Name:	Corey Milton
Completion Date:	08/23/2016	Driller Name:	William Walker
Type of Work:	New Construction	County:	Escambia
Well Use:	Other	Section:	26
Static Wtr Lvl Ft:		Township:	2S
Casing Depth:	20	Range:	30W
Total Depth:	30	Latitude:	
Diameter:	2	Longitude:	
Documents:			
URL:			

Map Key	Direction	Distance (mi)	Distance (ft)	Elevation (ft)	DB
193	E	0.62	3,263.24	62.47	WATER WELLS

Permit:	MO-C-198715-1	Station ID:	216443
Legacy No:	P200601370	Owner Name:	
Compliance No:	241185	Contractor License:	3146
Issue Date:	02/10/2006	Contractor Name:	Daren J Bracey
Completion Date:	02/17/2006	Driller Name:	
Type of Work:	New Construction	County:	Escambia
Well Use:	Other	Section:	26

Static Wtr Lvl Ft:	30	Township:	2S
Casing Depth:	56	Range:	30W
Total Depth:	56	Latitude:	
Diameter:	2	Longitude:	
Documents:			
URL:			

Map Key	Direction	Distance (mi)	Distance (ft)	Elevation (ft)	DB
193	E	0.62	3,263.24	62.47	WATER WELLS

Permit:	MO-C-217992-1	Station ID:	236947
Legacy No:	P200801268	Owner Name:	
Compliance No:	259367	Contractor License:	3199
Issue Date:	02/25/2008	Contractor Name:	John Matthews
Completion Date:	03/04/2008	Driller Name:	
Type of Work:	New Construction	County:	Escambia
Well Use:	Other	Section:	26
Static Wtr Lvl Ft:	35	Township:	2S
Casing Depth:	35	Range:	30W
Total Depth:	45	Latitude:	
Diameter:	2	Longitude:	
Documents:			
URL:			

Map Key	Direction	Distance (mi)	Distance (ft)	Elevation (ft)	DB
193	E	0.62	3,263.24	62.47	WATER WELLS

Permit:	MO-C-84576-1	Station ID:	96171
Legacy No:	P199205355	Owner Name:	
Compliance No:	133629	Contractor License:	3041
Issue Date:	07/01/1992	Contractor Name:	Robert Baker, Jr.
Completion Date:	09/23/1992	Driller Name:	
Type of Work:	New Construction	County:	Escambia
Well Use:	Other	Section:	26
Static Wtr Lvl Ft:	40	Township:	2S
Casing Depth:	35	Range:	30W
Total Depth:	50	Latitude:	
Diameter:	2	Longitude:	
Documents:			
URL:			

Map Key	Direction	Distance (mi)	Distance (ft)	Elevation (ft)	DB
193	E	0.62	3,263.24	62.47	WATER WELLS

Permit:	SI-C-244267-1	Station ID:	255897

Wells and Additional Sources Detail Report

Legacy No:	W201303307	Owner Name:	
Compliance No:	284030	Contractor License:	9342
Issue Date:	06/17/2013	Contractor Name:	Stephanie Stallsmith
Completion Date:	07/26/2013	Driller Name:	Kent Fowler
Type of Work:	New Construction	County:	Escambia
Well Use:	Other	Section:	26
Static Wtr Lvl Ft:		Township:	2S
Casing Depth:	49	Range:	30W
Total Depth:	50	Latitude:	
Diameter:	1	Longitude:	
Documents:			
URL:			

Map Key	Direction	Distance (mi)	Distance (ft)	Elevation (ft)	DB
193	E	0.62	3,263.24	62.47	WATER WELLS

Permit:	MO-C-146868-1	Station ID:	161629
Legacy No:	P200002375	Owner Name:	
Compliance No:	192314	Contractor License:	2343
Issue Date:	05/12/2000	Contractor Name:	Don C Crutchfield
Completion Date:	06/09/2000	Driller Name:	
Type of Work:	New Construction	County:	Escambia
Well Use:	Other	Section:	26
Static Wtr Lvl Ft:	34	Township:	2S
Casing Depth:	55	Range:	30W
Total Depth:	60	Latitude:	
Diameter:	2	Longitude:	
Documents:			
URL:			

Map Key	Direction	Distance (mi)	Distance (ft)	Elevation (ft)	DB
193	E	0.62	3,263.24	62.47	WATER WELLS

Permit:	MO-A-219615-1	Station ID:	237819
Legacy No:	P200801930	Owner Name:	
Compliance No:	260901	Contractor License:	3199
Issue Date:	05/12/2008	Contractor Name:	John Matthews
Completion Date:	05/14/2008	Driller Name:	
Type of Work:	Abandonment	County:	Escambia
Well Use:	Other	Section:	26
Static Wtr Lvl Ft:	0	Township:	2S
Casing Depth:	0	Range:	30W
Total Depth:	30	Latitude:	
Diameter:	4	Longitude:	
Documents:			
URL:			

Wells and Additional Sources Detail Report

Map Key	Direction	Distance (mi)	Distance (ft)	Elevation (ft)	DB
193	E	0.62	3,263.24	62.47	WATER WELLS

Permit:	OT-C-134645-1	Station ID:	148909
Legacy No:	T199900569	Owner Name:	
Compliance No:	180784	Contractor License:	3118
Issue Date:	12/31/1998	Contractor Name:	Douglas Mick
Completion Date:	04/26/1999	Driller Name:	
Type of Work:	New Construction	County:	Escambia
Well Use:	Other	Section:	26
Static Wtr Lvl Ft:		Township:	2S
Casing Depth:	40	Range:	30W
Total Depth:	40	Latitude:	
Diameter:	1	Longitude:	
Documents:			
URL:			

Map Key	Direction	Distance (mi)	Distance (ft)	Elevation (ft)	DB
193	E	0.62	3,263.24	62.47	WATER WELLS

Permit:	MO-C-84574-1	Station ID:	96169
Legacy No:	P199205353	Owner Name:	
Compliance No:	133628	Contractor License:	3041
Issue Date:	07/01/1992	Contractor Name:	Robert Baker, Jr.
Completion Date:	09/23/1992	Driller Name:	
Type of Work:	New Construction	County:	Escambia
Well Use:	Other	Section:	26
Static Wtr Lvl Ft:	40	Township:	2S
Casing Depth:	35	Range:	30W
Total Depth:	50	Latitude:	
Diameter:	2	Longitude:	
Documents:			
URL:			

Map Key	Direction	Distance (mi)	Distance (ft)	Elevation (ft)	DB
193	E	0.62	3,263.24	62.47	WATER WELLS

Permit:	MO-A-267405-1	Station ID:	278333
Legacy No:	W201804135	Owner Name:	
Compliance No:	305497	Contractor License:	3241
Issue Date:	07/24/2018	Contractor Name:	Corey Milton
Completion Date:	07/25/2018	Driller Name:	William Walker
Type of Work:	Abandonment	County:	Escambia
Well Use:	Other	Section:	26

Static Wtr Lvl Ft:		Township:	2S
Casing Depth:		Range:	30W
Total Depth:	35	Latitude:	
Diameter:	2	Longitude:	
Documents:			
URL:			

Map Key	Direction	Distance (mi)	Distance (ft)	Elevation (ft)	DB
193	E	0.62	3,263.24	62.47	WATER WELLS

Permit:	MO-C-214366-1	Station ID:	232712
Legacy No:	P200704079	Owner Name:	
Compliance No:	255942	Contractor License:	3081
Issue Date:	09/24/2007	Contractor Name:	Gary P Hill
Completion Date:	09/24/2007	Driller Name:	
Type of Work:	New Construction	County:	Escambia
Well Use:	Other	Section:	26
Static Wtr Lvl Ft:		Township:	2S
Casing Depth:		Range:	30W
Total Depth:	48	Latitude:	
Diameter:	1	Longitude:	
Documents:			
URL:			

Map Key	Direction	Distance (mi)	Distance (ft)	Elevation (ft)	DB
193	E	0.62	3,263.24	62.47	WATER WELLS

Permit:	MO-C-86346-1	Station ID:	97789
Legacy No:	P199300001	Owner Name:	
Compliance No:	135293	Contractor License:	3041
Issue Date:	10/01/1992	Contractor Name:	Robert Baker, Jr.
Completion Date:	12/07/1992	Driller Name:	
Type of Work:	New Construction	County:	Escambia
Well Use:	Other	Section:	26
Static Wtr Lvl Ft:	65	Township:	2S
Casing Depth:	60	Range:	30W
Total Depth:	75	Latitude:	
Diameter:	2	Longitude:	
Documents:			
URL:			

Map Key	Direction	Distance (mi)	Distance (ft)	Elevation (ft)	DB
193	E	0.62	3,263.24	62.47	WATER WELLS

Permit:	MO-C-146872-1	Station ID:	161633

Wells and Additional Sources Detail Report

Legacy No:	P200002377	Owner Name:	
Compliance No:	192318	Contractor License:	2343
Issue Date:	05/12/2000	Contractor Name:	Don C Crutchfield
Completion Date:	06/09/2000	Driller Name:	
Type of Work:	New Construction	County:	Escambia
Well Use:	Other	Section:	26
Static Wtr Lvl Ft:	34	Township:	2S
Casing Depth:	55	Range:	30W
Total Depth:	60	Latitude:	
Diameter:	2	Longitude:	
Documents:			
URL:			

Map Key	Direction	Distance (mi)	Distance (ft)	Elevation (ft)	DB
193	E	0.62	3,263.24	62.47	WATER WELLS

Permit:	MO-C-132665-1	Station ID:	146429
Legacy No:	P199803206	Owner Name:	
Compliance No:	178919	Contractor License:	3120
Issue Date:	08/11/1998	Contractor Name:	Daniel Palmer
Completion Date:	09/25/1998	Driller Name:	
Type of Work:	New Construction	County:	Escambia
Well Use:	Other	Section:	26
Static Wtr Lvl Ft:	30	Township:	2S
Casing Depth:	27	Range:	30W
Total Depth:	42	Latitude:	
Diameter:	2	Longitude:	
Documents:			
URL:			

Map Key	Direction	Distance (mi)	Distance (ft)	Elevation (ft)	DB
193	E	0.62	3,263.24	62.47	WATER WELLS

Permit:	MO-A-245320-1	Station ID:	254668
Legacy No:	W201304419	Owner Name:	
Compliance No:	285015	Contractor License:	9342
Issue Date:	09/09/2013	Contractor Name:	Stephanie Stallsmith
Completion Date:	10/11/2013	Driller Name:	Jonathan Brandon
Type of Work:	Abandonment	County:	Escambia
Well Use:	Other	Section:	26
Static Wtr Lvl Ft:		Township:	2S
Casing Depth:	50	Range:	30W
Total Depth:	55	Latitude:	
Diameter:	2	Longitude:	
Documents:			
URL:			

Wells and Additional Sources Detail Report

Map Key	Direction	Distance (mi)	Distance (ft)	Elevation (ft)	DB
193	E	0.62	3,263.24	62.47	WATER WELLS

Permit:	MO-A-272436-1	Station ID:	232713
Legacy No:	P200704080	Owner Name:	
Compliance No:	310423	Contractor License:	3081
Issue Date:	09/24/2007	Contractor Name:	Gary P Hill
Completion Date:	09/24/2007	Driller Name:	
Type of Work:	Abandonment	County:	Escambia
Well Use:	Other	Section:	26
Static Wtr Lvl Ft:		Township:	2S
Casing Depth:		Range:	30W
Total Depth:	48	Latitude:	
Diameter:	1	Longitude:	
Documents:			
URL:			

Map Key	Direction	Distance (mi)	Distance (ft)	Elevation (ft)	DB
193	E	0.62	3,263.24	62.47	WATER WELLS

Permit:	MO-A-212647-1	Station ID:	231633
Legacy No:	T200702943	Owner Name:	
Compliance No:	254320	Contractor License:	3199
Issue Date:	07/26/2007	Contractor Name:	John Matthews
Completion Date:	08/09/2007	Driller Name:	
Type of Work:	Abandonment	County:	Escambia
Well Use:	Other	Section:	26
Static Wtr Lvl Ft:	0	Township:	2S
Casing Depth:	0	Range:	30W
Total Depth:	45	Latitude:	
Diameter:	2	Longitude:	
Documents:			
URL:			

Map Key	Direction	Distance (mi)	Distance (ft)	Elevation (ft)	DB
193	E	0.62	3,263.24	62.47	WATER WELLS

Permit:	MO-C-135865-1	Station ID:	149758
Legacy No:	P199901004	Owner Name:	
Compliance No:	181934	Contractor License:	3120
Issue Date:	01/06/1999	Contractor Name:	Daniel Palmer
Completion Date:	05/06/1999	Driller Name:	
Type of Work:	New Construction	County:	Escambia
Well Use:	Other	Section:	26

Static Wtr Lvl Ft:		Township:	2S
Casing Depth:	25	Range:	30W
Total Depth:	35	Latitude:	
Diameter:	2	Longitude:	
Documents:			
URL:			

Map Key	Direction	Distance (mi)	Distance (ft)	Elevation (ft)	DB
193	E	0.62	3,263.24	62.47	WATER WELLS

Permit:	MO-C-86393-1	Station ID:	97992
Legacy No:	P199300050	Owner Name:	
Compliance No:	135337	Contractor License:	3041
Issue Date:	10/05/1992	Contractor Name:	Robert Baker, Jr.
Completion Date:	12/02/1992	Driller Name:	
Type of Work:	New Construction	County:	Escambia
Well Use:	Other	Section:	26
Static Wtr Lvl Ft:		Township:	2S
Casing Depth:	32	Range:	30W
Total Depth:	47	Latitude:	
Diameter:	2	Longitude:	
Documents:			
URL:			

Map Key	Direction	Distance (mi)	Distance (ft)	Elevation (ft)	DB
193	E	0.62	3,263.24	62.47	WATER WELLS

Permit:	MO-C-132664-1	Station ID:	146394
Legacy No:	P199803205	Owner Name:	
Compliance No:	178918	Contractor License:	3120
Issue Date:	08/11/1998	Contractor Name:	Daniel Palmer
Completion Date:	09/25/1998	Driller Name:	
Type of Work:	New Construction	County:	Escambia
Well Use:	Other	Section:	26
Static Wtr Lvl Ft:	30	Township:	2S
Casing Depth:	15	Range:	30W
Total Depth:	40	Latitude:	
Diameter:	2	Longitude:	
Documents:			
URL:			

Map Key	Direction	Distance (mi)	Distance (ft)	Elevation (ft)	DB
193	E	0.62	3,263.24	62.47	WATER WELLS

Permit:	MO-C-198709-1	Station ID:	216437

Wells and Additional Sources Detail Report

Legacy No:	P200601368	Owner Name:	
Compliance No:	241179	Contractor License:	3146
Issue Date:	02/10/2006	Contractor Name:	Daren J Bracey
Completion Date:	02/17/2006	Driller Name:	
Type of Work:	New Construction	County:	Escambia
Well Use:	Other	Section:	26
Static Wtr Lvl Ft:	30	Township:	2S
Casing Depth:	56	Range:	30W
Total Depth:	56	Latitude:	
Diameter:	2	Longitude:	
Documents:			
URL:			

Map Key	Direction	Distance (mi)	Distance (ft)	Elevation (ft)	DB
193	E	0.62	3,263.24	62.47	WATER WELLS

Permit:	MO-A-267406-1	Station ID:	278334
Legacy No:	W201804136	Owner Name:	
Compliance No:	305498	Contractor License:	3241
Issue Date:	07/24/2018	Contractor Name:	Corey Milton
Completion Date:	07/25/2018	Driller Name:	William Walker
Type of Work:	Abandonment	County:	Escambia
Well Use:	Other	Section:	26
Static Wtr Lvl Ft:		Township:	2S
Casing Depth:		Range:	30W
Total Depth:	45	Latitude:	
Diameter:	2	Longitude:	
Documents:			
URL:			

Map Key	Direction	Distance (mi)	Distance (ft)	Elevation (ft)	DB
193	E	0.62	3,263.24	62.47	WATER WELLS

Permit:	MO-C-135868-1	Station ID:	149761
Legacy No:	P199901005	Owner Name:	
Compliance No:	181937	Contractor License:	3120
Issue Date:	01/06/1999	Contractor Name:	Daniel Palmer
Completion Date:	05/06/1999	Driller Name:	
Type of Work:	New Construction	County:	Escambia
Well Use:	Other	Section:	26
Static Wtr Lvl Ft:		Township:	2S
Casing Depth:	25	Range:	30W
Total Depth:	35	Latitude:	
Diameter:	2	Longitude:	
Documents:			
URL:			

Wells and Additional Sources Detail Report

Map Key	Direction	Distance (mi)	Distance (ft)	Elevation (ft)	DB
193	E	0.62	3,263.24	62.47	WATER WELLS

Permit:	MO-C-198703-1	Station ID:	216279
Legacy No:	P200601366	Owner Name:	
Compliance No:	241173	Contractor License:	3146
Issue Date:	02/10/2006	Contractor Name:	Daren J Bracey
Completion Date:	02/17/2006	Driller Name:	
Type of Work:	New Construction	County:	Escambia
Well Use:	Other	Section:	26
Static Wtr Lvl Ft:	30	Township:	2S
Casing Depth:	56	Range:	30W
Total Depth:	56	Latitude:	
Diameter:	2	Longitude:	
Documents:			
URL:			

Map Key	Direction	Distance (mi)	Distance (ft)	Elevation (ft)	DB
193	E	0.62	3,263.24	62.47	WATER WELLS

Permit:	MO-C-104027-1	Station ID:	116287
Legacy No:	P199500526	Owner Name:	
Compliance No:	151939	Contractor License:	2343
Issue Date:	12/05/1994	Contractor Name:	Don C Crutchfield
Completion Date:	12/13/1994	Driller Name:	
Type of Work:	New Construction	County:	Escambia
Well Use:	Other	Section:	19
Static Wtr Lvl Ft:	30	Township:	2S
Casing Depth:	25	Range:	30W
Total Depth:	40	Latitude:	
Diameter:	2	Longitude:	
Documents:			
URL:			

Map Key	Direction	Distance (mi)	Distance (ft)	Elevation (ft)	DB
193	E	0.62	3,263.24	62.47	WATER WELLS

Permit:	MO-C-130221-1	Station ID:	144090
Legacy No:	P199801566	Owner Name:	
Compliance No:	176620	Contractor License:	2343
Issue Date:	03/31/1998	Contractor Name:	Don C Crutchfield
Completion Date:	04/13/1998	Driller Name:	
Type of Work:	New Construction	County:	Escambia
Well Use:	Other	Section:	20

Static Wtr Lvl Ft:	29	Township:	2S
Casing Depth:	27	Range:	30W
Total Depth:	42	Latitude:	
Diameter:	2	Longitude:	
Documents:			
URL:			

Map Key	Direction	Distance (mi)	Distance (ft)	Elevation (ft)	DB
193	E	0.62	3,263.24	62.47	WATER WELLS

Permit:	MO-A-199231-1	Station ID:	217300
Legacy No:	P200601553	Owner Name:	
Compliance No:	241671	Contractor License:	3146
Issue Date:	02/27/2006	Contractor Name:	Daren J Bracey
Completion Date:	02/28/2006	Driller Name:	
Type of Work:	Abandonment	County:	Escambia
Well Use:	Other	Section:	26
Static Wtr Lvl Ft:		Township:	2S
Casing Depth:	0	Range:	30W
Total Depth:	25	Latitude:	
Diameter:	2	Longitude:	
Documents:			
URL:			

Map Key	Direction	Distance (mi)	Distance (ft)	Elevation (ft)	DB
193	E	0.62	3,263.24	62.47	WATER WELLS

Permit:	MO-C-198712-1	Station ID:	216440
Legacy No:	P200601369	Owner Name:	
Compliance No:	241182	Contractor License:	3146
Issue Date:	02/10/2006	Contractor Name:	Daren J Bracey
Completion Date:	02/17/2006	Driller Name:	
Type of Work:	New Construction	County:	Escambia
Well Use:	Other	Section:	26
Static Wtr Lvl Ft:	30	Township:	2S
Casing Depth:	56	Range:	30W
Total Depth:	56	Latitude:	
Diameter:	2	Longitude:	
Documents:			
URL:			

Map Key	Direction	Distance (mi)	Distance (ft)	Elevation (ft)	DB
193	E	0.62	3,263.24	62.47	WATER WELLS

Permit:	MO-C-146870-1	Station ID:	161631

Wells and Additional Sources Detail Report

Legacy No:	P200002376	Owner Name:	
Compliance No:	192316	Contractor License:	2343
Issue Date:	05/12/2000	Contractor Name:	Don C Crutchfield
Completion Date:	06/09/2000	Driller Name:	
Type of Work:	New Construction	County:	Escambia
Well Use:	Other	Section:	26
Static Wtr Lvl Ft:	34	Township:	2S
Casing Depth:	55	Range:	30W
Total Depth:	60	Latitude:	
Diameter:	2	Longitude:	
Documents:			
URL:			

Map Key	Direction	Distance (mi)	Distance (ft)	Elevation (ft)	DB
193	E	0.62	3,263.24	62.47	WATER WELLS

Permit:	OT-A-134648-1	Station ID:	148912
Legacy No:	T199900570	Owner Name:	
Compliance No:	180787	Contractor License:	3118
Issue Date:	12/31/1998	Contractor Name:	Douglas Mick
Completion Date:	02/03/1999	Driller Name:	
Type of Work:	Abandonment	County:	Escambia
Well Use:	Other	Section:	26
Static Wtr Lvl Ft:		Township:	2S
Casing Depth:		Range:	30W
Total Depth:	40	Latitude:	
Diameter:	1	Longitude:	
Documents:			
URL:			

Map Key	Direction	Distance (mi)	Distance (ft)	Elevation (ft)	DB
193	E	0.62	3,263.24	62.47	WATER WELLS

Permit:	MO-C-130224-1	Station ID:	144093
Legacy No:	P199801567	Owner Name:	
Compliance No:	176623	Contractor License:	2343
Issue Date:	03/31/1998	Contractor Name:	Don C Crutchfield
Completion Date:	04/13/1998	Driller Name:	
Type of Work:	New Construction	County:	Escambia
Well Use:	Other	Section:	20
Static Wtr Lvl Ft:	25	Township:	2S
Casing Depth:	22	Range:	30W
Total Depth:	39	Latitude:	
Diameter:	2	Longitude:	
Documents:			
URL:			

Wells and Additional Sources Detail Report

Map Key	Direction	Distance (mi)	Distance (ft)	Elevation (ft)	DB
193	E	0.62	3,263.24	62.47	WATER WELLS

Permit:	MO-C-86394-1	Station ID:	97993
Legacy No:	P199300051	Owner Name:	
Compliance No:	135338	Contractor License:	3041
Issue Date:	10/05/1992	Contractor Name:	Robert Baker, Jr.
Completion Date:	11/16/1992	Driller Name:	
Type of Work:	New Construction	County:	Escambia
Well Use:	Other	Section:	26
Static Wtr Lvl Ft:	35	Township:	2S
Casing Depth:	30	Range:	30W
Total Depth:	45	Latitude:	
Diameter:	2	Longitude:	
Documents:			
URL:			

Map Key	Direction	Distance (mi)	Distance (ft)	Elevation (ft)	DB
193	E	0.62	3,263.24	62.47	WATER WELLS

Permit:	MO-C-84575-1	Station ID:	96170
Legacy No:	P199205354	Owner Name:	
Compliance No:	331000	Contractor License:	3041
Issue Date:	07/01/1992	Contractor Name:	Robert Baker, Jr.
Completion Date:	09/23/1992	Driller Name:	
Type of Work:	New Construction	County:	Escambia
Well Use:	Other	Section:	26
Static Wtr Lvl Ft:	40	Township:	2S
Casing Depth:	35	Range:	30W
Total Depth:	50	Latitude:	
Diameter:	2	Longitude:	
Documents:			
URL:			

Map Key	Direction	Distance (mi)	Distance (ft)	Elevation (ft)	DB
194	ENE	0.60	3,142.30	43.77	WATER WELLS

Permit:	MO-C-226271-1	Station ID:	20668
Legacy No:	P201000016	Owner Name:	
Compliance No:	267185	Contractor License:	3193
Issue Date:	10/05/2009	Contractor Name:	Christopher K East
Completion Date:	10/18/2009	Driller Name:	
Type of Work:	New Construction	County:	Escambia
Well Use:	Other	Section:	19

Static Wtr Lvl Ft:	14	Township:	2S
Casing Depth:	27	Range:	30W
Total Depth:	27	Latitude:	302601.828
Diameter:	2	Longitude:	871311.637
Documents:			
URL:			

Map Key	Direction	Distance (mi)	Distance (ft)	Elevation (ft)	DB
195	SSE	0.59	3,093.62	32.12	WATER WELLS

Permit:	MO-C-139866-1	Station ID:	154269
Legacy No:	P199903107	Owner Name:	
Compliance No:	185707	Contractor License:	3085
Issue Date:	07/28/1999	Contractor Name:	Robert B Currence
Completion Date:	08/02/1999	Driller Name:	
Type of Work:	New Construction	County:	Escambia
Well Use:	Other	Section:	28
Static Wtr Lvl Ft:	15	Township:	2S
Casing Depth:	5	Range:	30W
Total Depth:	25	Latitude:	
Diameter:	2	Longitude:	
Documents:			
URL:			

Map Key	Direction	Distance (mi)	Distance (ft)	Elevation (ft)	DB
195	SSE	0.59	3,093.62	32.12	WATER WELLS

Permit:	MO-C-139868-1	Station ID:	154271
Legacy No:	P199903109	Owner Name:	
Compliance No:	185709	Contractor License:	3085
Issue Date:	07/28/1999	Contractor Name:	Robert B Currence
Completion Date:	08/02/1999	Driller Name:	
Type of Work:	New Construction	County:	Escambia
Well Use:	Other	Section:	28
Static Wtr Lvl Ft:	15	Township:	2S
Casing Depth:	5	Range:	30W
Total Depth:	15	Latitude:	
Diameter:	2	Longitude:	
Documents:			
URL:			

Map Key	Direction	Distance (mi)	Distance (ft)	Elevation (ft)	DB
195	SSE	0.59	3,093.62	32.12	WATER WELLS

Permit:	MO-C-46666-1	Station ID:	55729

Wells and Additional Sources Detail Report

Legacy No:	T198701686	Owner Name:	
Compliance No:	97912	Contractor License:	2579
Issue Date:	12/11/1986	Contractor Name:	James W Collins
Completion Date:	01/09/1987	Driller Name:	
Type of Work:	New Construction	County:	Escambia
Well Use:	Other	Section:	16
Static Wtr Lvl Ft:	1	Township:	2S
Casing Depth:	3	Range:	30W
Total Depth:	23	Latitude:	
Diameter:	2	Longitude:	
Documents:			
URL:			

Map Key	Direction	Distance (mi)	Distance (ft)	Elevation (ft)	DB
195	SSE	0.59	3,093.62	32.12	WATER WELLS

Permit:	MO-C-139867-1	Station ID:	154270
Legacy No:	P199903108	Owner Name:	
Compliance No:	185708	Contractor License:	3085
Issue Date:	07/28/1999	Contractor Name:	Robert B Currence
Completion Date:	08/02/1999	Driller Name:	
Type of Work:	New Construction	County:	Escambia
Well Use:	Other	Section:	28
Static Wtr Lvl Ft:	15	Township:	2S
Casing Depth:	5	Range:	30W
Total Depth:	15	Latitude:	
Diameter:	2	Longitude:	
Documents:			
URL:			

Map Key	Direction	Distance (mi)	Distance (ft)	Elevation (ft)	DB
195	SSE	0.59	3,093.62	32.12	WATER WELLS

Permit:	MO-C-139869-1	Station ID:	154272
Legacy No:	P199903110	Owner Name:	
Compliance No:	185710	Contractor License:	3085
Issue Date:	07/28/1999	Contractor Name:	Robert B Currence
Completion Date:	08/02/1999	Driller Name:	
Type of Work:	New Construction	County:	Escambia
Well Use:	Other	Section:	28
Static Wtr Lvl Ft:	15	Township:	2S
Casing Depth:	5	Range:	30W
Total Depth:	15	Latitude:	
Diameter:	2	Longitude:	
Documents:			
URL:			

Wells and Additional Sources Detail Report

Map Key	Direction	Distance (mi)	Distance (ft)	Elevation (ft)	DB
195	SSE	0.59	3,093.62	32.12	WATER WELLS

Permit:	MO-C-46667-1	Station ID:	55730
Legacy No:	T198701687	Owner Name:	
Compliance No:	97913	Contractor License:	2579
Issue Date:	12/11/1986	Contractor Name:	James W Collins
Completion Date:	01/09/1987	Driller Name:	
Type of Work:	New Construction	County:	Escambia
Well Use:	Other	Section:	16
Static Wtr Lvl Ft:	1	Township:	2S
Casing Depth:	3	Range:	30W
Total Depth:	23	Latitude:	
Diameter:	2	Longitude:	
Documents:			
URL:			

Map Key	Direction	Distance (mi)	Distance (ft)	Elevation (ft)	DB
195	SSE	0.59	3,093.62	32.12	WATER WELLS

Permit:	MO-A-262769-1	Station ID:	271959
Legacy No:	W201704325	Owner Name:	
Compliance No:	332741	Contractor License:	2613
Issue Date:	08/02/2017	Contractor Name:	Gregory W Campbell
Completion Date:	08/17/2017	Driller Name:	Chris Wright
Type of Work:	Abandonment	County:	Escambia
Well Use:	Other	Section:	28
Static Wtr Lvl Ft:	16	Township:	2S
Casing Depth:	0	Range:	30W
Total Depth:	25	Latitude:	
Diameter:	2	Longitude:	
Documents:			
URL:			

Map Key	Direction	Distance (mi)	Distance (ft)	Elevation (ft)	DB
195	SSE	0.59	3,093.62	32.12	WATER WELLS

Permit:	MO-C-46664-1	Station ID:	55727
Legacy No:	T198701684	Owner Name:	
Compliance No:	97910	Contractor License:	2579
Issue Date:	12/11/1986	Contractor Name:	James W Collins
Completion Date:	01/09/1987	Driller Name:	
Type of Work:	New Construction	County:	Escambia
Well Use:	Other	Section:	16

Static Wtr Lvl Ft:	18	Township:	2S
Casing Depth:	3	Range:	30W
Total Depth:	23	Latitude:	
Diameter:	2	Longitude:	
Documents:			
URL:			

Map Key	Direction	Distance (mi)	Distance (ft)	Elevation (ft)	DB
195	SSE	0.59	3,093.62	32.12	WATER WELLS

Permit:	MO-C-46665-1	Station ID:	55728
Legacy No:	T198701685	Owner Name:	
Compliance No:	97911	Contractor License:	2579
Issue Date:	12/11/1986	Contractor Name:	James W Collins
Completion Date:	01/09/1987	Driller Name:	
Type of Work:	New Construction	County:	Escambia
Well Use:	Other	Section:	16
Static Wtr Lvl Ft:	1	Township:	2S
Casing Depth:	3	Range:	30W
Total Depth:	23	Latitude:	
Diameter:	2	Longitude:	
Documents:			
URL:			

Map Key	Direction	Distance (mi)	Distance (ft)	Elevation (ft)	DB
196	ENE	0.59	3,101.24	42.41	WATER WELLS

Permit:	MO-C-247705-1	Station ID:	259640
Legacy No:	W201402202	Owner Name:	
Compliance No:	287206	Contractor License:	3006
Issue Date:	05/05/2014	Contractor Name:	Don Jones
Completion Date:	05/06/2014	Driller Name:	Don Jones
Type of Work:	New Construction	County:	Escambia
Well Use:	Other	Section:	19
Static Wtr Lvl Ft:	5.5	Township:	2S
Casing Depth:	20	Range:	30W
Total Depth:	20	Latitude:	
Diameter:	2	Longitude:	
Documents:			
URL:			

Map Key	Direction	Distance (mi)	Distance (ft)	Elevation (ft)	DB
197	E	0.62	3,286.93	61.72	WATER WELLS

Permit:	MO-C-195675-1	Station ID:	213514

Wells and Additional Sources Detail Report

Legacy No:	P200600291	Owner Name:	
Compliance No:	238319	Contractor License:	3120
Issue Date:	10/31/2005	Contractor Name:	Daniel Palmer
Completion Date:	11/01/2005	Driller Name:	
Type of Work:	New Construction	County:	Escambia
Well Use:	Other	Section:	26
Static Wtr Lvl Ft:	45	Township:	2S
Casing Depth:	70	Range:	30W
Total Depth:	70	Latitude:	
Diameter:	2	Longitude:	
Documents:			
URL:			

Map Key	Direction	Distance (mi)	Distance (ft)	Elevation (ft)	DB
197	E	0.62	3,286.93	61.72	WATER WELLS

Permit:	RA-C-239798-1	Station ID:	250980
Legacy No:	W201204322	Owner Name:	
Compliance No:	279866	Contractor License:	9342
Issue Date:	06/11/2012	Contractor Name:	Stephanie Stallsmith
Completion Date:	07/17/2012	Driller Name:	Kevin Reffuse
Type of Work:	New Construction	County:	Escambia
Well Use:	Remediation - Air Sparge	Section:	26
Static Wtr Lvl Ft:		Township:	2S
Casing Depth:	63	Range:	30W
Total Depth:	65	Latitude:	
Diameter:	0	Longitude:	
Documents:			
URL:			

Map Key	Direction	Distance (mi)	Distance (ft)	Elevation (ft)	DB
197	E	0.62	3,286.93	61.72	WATER WELLS

Permit:	MO-C-66021-1	Station ID:	75649
Legacy No:	P198906301	Owner Name:	
Compliance No:	116147	Contractor License:	2343
Issue Date:	08/16/1989	Contractor Name:	Don C Crutchfield
Completion Date:	10/26/1989	Driller Name:	
Type of Work:	New Construction	County:	Escambia
Well Use:	Other	Section:	17
Static Wtr Lvl Ft:	45	Township:	2S
Casing Depth:	41	Range:	30W
Total Depth:	51	Latitude:	
Diameter:	4	Longitude:	
Documents:			
URL:			

Wells and Additional Sources Detail Report

Map Key	Direction	Distance (mi)	Distance (ft)	Elevation (ft)	DB
197	E	0.62	3,286.93	61.72	WATER WELLS

Permit:	RA-C-239793-1	Station ID:	251331
Legacy No:	W201204324	Owner Name:	
Compliance No:	279862	Contractor License:	9342
Issue Date:	06/11/2012	Contractor Name:	Stephanie Stallsmith
Completion Date:	07/17/2012	Driller Name:	Kevin Reffuse
Type of Work:	New Construction	County:	Escambia
Well Use:	Remediation - Air Sparge	Section:	26
Static Wtr Lvl Ft:		Township:	2S
Casing Depth:	48	Range:	30W
Total Depth:	50	Latitude:	
Diameter:	0	Longitude:	
Documents:			
URL:			

Map Key	Direction	Distance (mi)	Distance (ft)	Elevation (ft)	DB
197	E	0.62	3,286.93	61.72	WATER WELLS

Permit:	MO-C-204036-1	Station ID:	220649
Legacy No:	T200603758	Owner Name:	
Compliance No:	246200	Contractor License:	9342
Issue Date:	08/02/2006	Contractor Name:	Stephanie Stallsmith
Completion Date:	08/18/2006	Driller Name:	
Type of Work:	New Construction	County:	Escambia
Well Use:	Other	Section:	26
Static Wtr Lvl Ft:		Township:	2S
Casing Depth:	15	Range:	30W
Total Depth:	40	Latitude:	
Diameter:	2	Longitude:	
Documents:			
URL:			

Map Key	Direction	Distance (mi)	Distance (ft)	Elevation (ft)	DB
197	E	0.62	3,286.93	61.72	WATER WELLS

Permit:	RA-C-239792-1	Station ID:	251233
Legacy No:	W201204323	Owner Name:	
Compliance No:	279861	Contractor License:	9342
Issue Date:	06/11/2012	Contractor Name:	Stephanie Stallsmith
Completion Date:	07/17/2012	Driller Name:	Kevin Reffuse
Type of Work:	New Construction	County:	Escambia
Well Use:	Remediation - Air Sparge	Section:	26

Static Wtr Lvl Ft:		Township:	2S
Casing Depth:	48	Range:	30W
Total Depth:	50	Latitude:	
Diameter:	0	Longitude:	
Documents:			
URL:			

Map Key	Direction	Distance (mi)	Distance (ft)	Elevation (ft)	DB
197	E	0.62	3,286.93	61.72	WATER WELLS

Permit:	MO-A-221044-1	Station ID:	238944
Legacy No:	P200802689	Owner Name:	
Compliance No:	262247	Contractor License:	3199
Issue Date:	08/08/2008	Contractor Name:	John Matthews
Completion Date:	08/15/2008	Driller Name:	
Type of Work:	Abandonment	County:	Escambia
Well Use:	Other	Section:	26
Static Wtr Lvl Ft:	32	Township:	2S
Casing Depth:	40	Range:	30W
Total Depth:	50	Latitude:	
Diameter:	4	Longitude:	
Documents:			
URL:			

Map Key	Direction	Distance (mi)	Distance (ft)	Elevation (ft)	DB
197	E	0.62	3,286.93	61.72	WATER WELLS

Permit:	MO-C-69196-1	Station ID:	80084
Legacy No:	P199002582	Owner Name:	
Compliance No:	119139	Contractor License:	2343
Issue Date:	03/08/1990	Contractor Name:	Don C Crutchfield
Completion Date:	04/17/1990	Driller Name:	
Type of Work:	New Construction	County:	Escambia
Well Use:	Other	Section:	17
Static Wtr Lvl Ft:	41	Township:	2S
Casing Depth:	35	Range:	30W
Total Depth:	50	Latitude:	
Diameter:	4	Longitude:	
Documents:			
URL:			

Map Key	Direction	Distance (mi)	Distance (ft)	Elevation (ft)	DB
197	E	0.62	3,286.93	61.72	WATER WELLS

Permit:	RA-C-239800-1	Station ID:	250982

Wells and Additional Sources Detail Report

Legacy No:	W201204326	Owner Name:	
Compliance No:	279868	Contractor License:	9342
Issue Date:	06/11/2012	Contractor Name:	Stephanie Stallsmith
Completion Date:	07/17/2012	Driller Name:	Kevin Reffuse
Type of Work:	New Construction	County:	Escambia
Well Use:	Remediation - Air Sparge	Section:	26
Static Wtr Lvl Ft:		Township:	2S
Casing Depth:	63	Range:	30W
Total Depth:	65	Latitude:	
Diameter:	0	Longitude:	
Documents:			
URL:			

Map Key	Direction	Distance (mi)	Distance (ft)	Elevation (ft)	DB
197	E	0.62	3,286.93	61.72	WATER WELLS

Permit:	MO-C-221042-1	Station ID:	238942
Legacy No:	P200802688	Owner Name:	
Compliance No:	262245	Contractor License:	3199
Issue Date:	08/08/2008	Contractor Name:	John Matthews
Completion Date:	08/15/2008	Driller Name:	
Type of Work:	New Construction	County:	Escambia
Well Use:	Other	Section:	26
Static Wtr Lvl Ft:	32	Township:	2S
Casing Depth:	30	Range:	30W
Total Depth:	50	Latitude:	
Diameter:	2	Longitude:	
Documents:			
URL:			

Map Key	Direction	Distance (mi)	Distance (ft)	Elevation (ft)	DB
197	E	0.62	3,286.93	61.72	WATER WELLS

Permit:	RA-C-239799-1	Station ID:	250981
Legacy No:	W201204325	Owner Name:	
Compliance No:	279867	Contractor License:	9342
Issue Date:	06/11/2012	Contractor Name:	Stephanie Stallsmith
Completion Date:	07/17/2012	Driller Name:	Kevin Reffuse
Type of Work:	New Construction	County:	Escambia
Well Use:	Remediation - Air Sparge	Section:	26
Static Wtr Lvl Ft:		Township:	2S
Casing Depth:	63	Range:	30W
Total Depth:	65	Latitude:	
Diameter:	0	Longitude:	
Documents:			
URL:			

Wells and Additional Sources Detail Report

Map Key	Direction	Distance (mi)	Distance (ft)	Elevation (ft)	DB
197	E	0.62	3,286.93	61.72	WATER WELLS

Permit:	MO-C-204031-1	Station ID:	220487
Legacy No:	T200603755	Owner Name:	
Compliance No:	246195	Contractor License:	9342
Issue Date:	08/02/2006	Contractor Name:	Stephanie Stallsmith
Completion Date:	08/18/2006	Driller Name:	
Type of Work:	New Construction	County:	Escambia
Well Use:	Other	Section:	26
Static Wtr Lvl Ft:		Township:	2S
Casing Depth:	15	Range:	30W
Total Depth:	50	Latitude:	
Diameter:	2	Longitude:	
Documents:			
URL:			

Map Key	Direction	Distance (mi)	Distance (ft)	Elevation (ft)	DB
197	E	0.62	3,286.93	61.72	WATER WELLS

Permit:	RA-C-239794-1	Station ID:	250976
Legacy No:	W201204313	Owner Name:	
Compliance No:	279863	Contractor License:	9342
Issue Date:	06/11/2012	Contractor Name:	Stephanie Stallsmith
Completion Date:	07/17/2012	Driller Name:	Kevin Reffuse
Type of Work:	New Construction	County:	Escambia
Well Use:	Remediation - Air Sparge	Section:	26
Static Wtr Lvl Ft:		Township:	2S
Casing Depth:	63	Range:	30W
Total Depth:	65	Latitude:	
Diameter:	0	Longitude:	
Documents:			
URL:			

Map Key	Direction	Distance (mi)	Distance (ft)	Elevation (ft)	DB
197	E	0.62	3,286.93	61.72	WATER WELLS

Permit:	MO-C-47249-1	Station ID:	57346
Legacy No:	T198702307	Owner Name:	
Compliance No:	98461	Contractor License:	2579
Issue Date:	01/08/1987	Contractor Name:	James W Collins
Completion Date:	02/11/1987	Driller Name:	
Type of Work:	New Construction	County:	Escambia
Well Use:	Other	Section:	9

Static Wtr Lvl Ft:		Township:	2S
Casing Depth:	3	Range:	30W
Total Depth:	13	Latitude:	
Diameter:	2	Longitude:	
Documents:			
URL:			

Map Key	Direction	Distance (mi)	Distance (ft)	Elevation (ft)	DB
197	E	0.62	3,286.93	61.72	WATER WELLS

Permit:	MO-C-204032-1	Station ID:	220489
Legacy No:	T200603756	Owner Name:	
Compliance No:	246196	Contractor License:	9342
Issue Date:	08/02/2006	Contractor Name:	Stephanie Stallsmith
Completion Date:	08/18/2006	Driller Name:	
Type of Work:	New Construction	County:	Escambia
Well Use:	Other	Section:	26
Static Wtr Lvl Ft:		Township:	2S
Casing Depth:	15	Range:	30W
Total Depth:	40	Latitude:	
Diameter:	2	Longitude:	
Documents:			
URL:			

Map Key	Direction	Distance (mi)	Distance (ft)	Elevation (ft)	DB
197	E	0.62	3,286.93	61.72	WATER WELLS

Permit:	MO-C-69198-1	Station ID:	80087
Legacy No:	P199002585	Owner Name:	
Compliance No:	119141	Contractor License:	2343
Issue Date:	03/08/1990	Contractor Name:	Don C Crutchfield
Completion Date:	04/17/1990	Driller Name:	
Type of Work:	New Construction	County:	Escambia
Well Use:	Other	Section:	17
Static Wtr Lvl Ft:	43	Township:	2S
Casing Depth:	68	Range:	30W
Total Depth:	73	Latitude:	
Diameter:	4	Longitude:	
Documents:			
URL:			

Map Key	Direction	Distance (mi)	Distance (ft)	Elevation (ft)	DB
197	E	0.62	3,286.93	61.72	WATER WELLS

Permit:	MO-C-204038-1	Station ID:	220651

Wells and Additional Sources Detail Report

Legacy No:	T200603759	Owner Name:	
Compliance No:	246202	Contractor License:	9342
Issue Date:	08/02/2006	Contractor Name:	Stephanie Stallsmith
Completion Date:	08/18/2006	Driller Name:	
Type of Work:	New Construction	County:	Escambia
Well Use:	Other	Section:	26
Static Wtr Lvl Ft:		Township:	2S
Casing Depth:	15	Range:	30W
Total Depth:	40	Latitude:	
Diameter:	2	Longitude:	
Documents:			
URL:			

Map Key	Direction	Distance (mi)	Distance (ft)	Elevation (ft)	DB
197	E	0.62	3,286.93	61.72	WATER WELLS

Permit:	RA-C-239796-1	Station ID:	250978
Legacy No:	W201204318	Owner Name:	
Compliance No:	279865	Contractor License:	9342
Issue Date:	06/11/2012	Contractor Name:	Stephanie Stallsmith
Completion Date:	07/17/2012	Driller Name:	Kevin Reffuse
Type of Work:	New Construction	County:	Escambia
Well Use:	Remediation - Air Sparge	Section:	26
Static Wtr Lvl Ft:		Township:	2S
Casing Depth:	63	Range:	30W
Total Depth:	65	Latitude:	
Diameter:	0	Longitude:	
Documents:			
URL:			

Map Key	Direction	Distance (mi)	Distance (ft)	Elevation (ft)	DB
197	E	0.62	3,286.93	61.72	WATER WELLS

Permit:	RA-C-239797-1	Station ID:	250979
Legacy No:	W201204320	Owner Name:	
Compliance No:	335079	Contractor License:	9342
Issue Date:	06/11/2012	Contractor Name:	Stephanie Stallsmith
Completion Date:	07/17/2012	Driller Name:	Kevin Reffuse
Type of Work:	New Construction	County:	Escambia
Well Use:	Remediation - Air Sparge	Section:	26
Static Wtr Lvl Ft:		Township:	2S
Casing Depth:	63	Range:	30W
Total Depth:	65	Latitude:	
Diameter:	0	Longitude:	
Documents:			
URL:			

Wells and Additional Sources Detail Report

Map Key	Direction	Distance (mi)	Distance (ft)	Elevation (ft)	DB
197	E	0.62	3,286.93	61.72	WATER WELLS

Permit:	MO-C-235887-1	Station ID:	246794
Legacy No:	W201200197	Owner Name:	
Compliance No:	276215	Contractor License:	9342
Issue Date:	10/11/2011	Contractor Name:	Stephanie Stallsmith
Completion Date:	10/19/2011	Driller Name:	Kent Fowler
Type of Work:	New Construction	County:	Escambia
Well Use:	Other	Section:	26
Static Wtr Lvl Ft:		Township:	2S
Casing Depth:	30	Range:	50W
Total Depth:	50	Latitude:	
Diameter:	2	Longitude:	
Documents:			
URL:			

Map Key	Direction	Distance (mi)	Distance (ft)	Elevation (ft)	DB
197	E	0.62	3,286.93	61.72	WATER WELLS

Permit:	MO-A-204049-1	Station ID:	220821
Legacy No:	T200603765	Owner Name:	
Compliance No:	246212	Contractor License:	9342
Issue Date:	08/02/2006	Contractor Name:	Stephanie Stallsmith
Completion Date:	08/18/2006	Driller Name:	
Type of Work:	Abandonment	County:	Escambia
Well Use:	Other	Section:	26
Static Wtr Lvl Ft:		Township:	2S
Casing Depth:	0	Range:	30W
Total Depth:	75	Latitude:	
Diameter:	6	Longitude:	
Documents:			
URL:			

Map Key	Direction	Distance (mi)	Distance (ft)	Elevation (ft)	DB
197	E	0.62	3,286.93	61.72	WATER WELLS

Permit:	MO-A-204047-1	Station ID:	220819
Legacy No:	T200603764	Owner Name:	
Compliance No:	246210	Contractor License:	9342
Issue Date:	08/02/2006	Contractor Name:	Stephanie Stallsmith
Completion Date:	08/18/2006	Driller Name:	
Type of Work:	Abandonment	County:	Escambia
Well Use:	Other	Section:	26

Static Wtr Lvl Ft:		Township:	2S
Casing Depth:	0	Range:	30W
Total Depth:	75	Latitude:	
Diameter:	6	Longitude:	
Documents:			
URL:			

Map Key	Direction	Distance (mi)	Distance (ft)	Elevation (ft)	DB
197	E	0.62	3,286.93	61.72	WATER WELLS

Permit:	RA-C-239795-1	Station ID:	250977
Legacy No:	W201204315	Owner Name:	
Compliance No:	279864	Contractor License:	9342
Issue Date:	06/11/2012	Contractor Name:	Stephanie Stallsmith
Completion Date:	07/17/2012	Driller Name:	Kevin Reffuse
Type of Work:	New Construction	County:	Escambia
Well Use:	Remediation - Air Sparge	Section:	26
Static Wtr Lvl Ft:		Township:	2S
Casing Depth:	63	Range:	30W
Total Depth:	65	Latitude:	
Diameter:	0	Longitude:	
Documents:			
URL:			

Map Key	Direction	Distance (mi)	Distance (ft)	Elevation (ft)	DB
197	E	0.62	3,286.93	61.72	WATER WELLS

Permit:	MO-C-47248-1	Station ID:	57345
Legacy No:	T198702306	Owner Name:	
Compliance No:	98460	Contractor License:	2579
Issue Date:	01/08/1987	Contractor Name:	James W Collins
Completion Date:	02/11/1987	Driller Name:	
Type of Work:	New Construction	County:	Escambia
Well Use:	Other	Section:	9
Static Wtr Lvl Ft:		Township:	2S
Casing Depth:	3	Range:	30W
Total Depth:	13	Latitude:	
Diameter:	2	Longitude:	
Documents:			
URL:			

Map Key	Direction	Distance (mi)	Distance (ft)	Elevation (ft)	DB
197	E	0.62	3,286.93	61.72	WATER WELLS

Permit:	MO-C-195672-1	Station ID:	213511

Wells and Additional Sources Detail Report

Legacy No:	P200600290	Owner Name:	
Compliance No:	238316	Contractor License:	3120
Issue Date:	10/31/2005	Contractor Name:	Daniel Palmer
Completion Date:	11/01/2005	Driller Name:	
Type of Work:	New Construction	County:	Escambia
Well Use:	Other	Section:	26
Static Wtr Lvl Ft:	45	Township:	2S
Casing Depth:	70	Range:	30W
Total Depth:	70	Latitude:	
Diameter:	2	Longitude:	
Documents:			
URL:			

Map Key	Direction	Distance (mi)	Distance (ft)	Elevation (ft)	DB
197	E	0.62	3,286.93	61.72	WATER WELLS

Permit:	RA-C-239789-1	Station ID:	251230
Legacy No:	W201204317	Owner Name:	
Compliance No:	279858	Contractor License:	9342
Issue Date:	06/11/2012	Contractor Name:	Stephanie Stallsmith
Completion Date:	07/17/2012	Driller Name:	Kevin Reffuse
Type of Work:	New Construction	County:	Escambia
Well Use:	Remediation - Air Sparge	Section:	26
Static Wtr Lvl Ft:		Township:	2S
Casing Depth:	48	Range:	30W
Total Depth:	50	Latitude:	
Diameter:	0	Longitude:	
Documents:			
URL:			

Map Key	Direction	Distance (mi)	Distance (ft)	Elevation (ft)	DB
197	E	0.62	3,286.93	61.72	WATER WELLS

Permit:	RA-C-239786-1	Station ID:	251227
Legacy No:	W201204312	Owner Name:	
Compliance No:	279855	Contractor License:	9342
Issue Date:	06/11/2012	Contractor Name:	Stephanie Stallsmith
Completion Date:	07/17/2012	Driller Name:	Kevin Reffuse
Type of Work:	New Construction	County:	Escambia
Well Use:	Remediation - Air Sparge	Section:	26
Static Wtr Lvl Ft:		Township:	2S
Casing Depth:	48	Range:	30W
Total Depth:	50	Latitude:	
Diameter:	0	Longitude:	
Documents:			
URL:			

Wells and Additional Sources Detail Report

Map Key	Direction	Distance (mi)	Distance (ft)	Elevation (ft)	DB
197	E	0.62	3,286.93	61.72	WATER WELLS

Permit:	RA-C-239790-1	Station ID:	251231
Legacy No:	W201204319	Owner Name:	
Compliance No:	279859	Contractor License:	9342
Issue Date:	06/11/2012	Contractor Name:	Stephanie Stallsmith
Completion Date:	07/17/2012	Driller Name:	Kevin Reffuse
Type of Work:	New Construction	County:	Escambia
Well Use:	Remediation - Air Sparge	Section:	26
Static Wtr Lvl Ft:		Township:	2S
Casing Depth:	48	Range:	30W
Total Depth:	50	Latitude:	
Diameter:	0	Longitude:	
Documents:			
URL:			

Map Key	Direction	Distance (mi)	Distance (ft)	Elevation (ft)	DB
197	E	0.62	3,286.93	61.72	WATER WELLS

Permit:	MO-C-149128-1	Station ID:	163774
Legacy No:	P200004515	Owner Name:	
Compliance No:	194442	Contractor License:	3041
Issue Date:	09/29/2000	Contractor Name:	Robert Baker, Jr.
Completion Date:	10/05/2000	Driller Name:	
Type of Work:	New Construction	County:	Escambia
Well Use:	Other	Section:	26
Static Wtr Lvl Ft:		Township:	2S
Casing Depth:	40	Range:	30W
Total Depth:	55	Latitude:	
Diameter:	2	Longitude:	
Documents:			
URL:			

Map Key	Direction	Distance (mi)	Distance (ft)	Elevation (ft)	DB
197	E	0.62	3,286.93	61.72	WATER WELLS

Permit:	RA-C-239787-1	Station ID:	251228
Legacy No:	W201204314	Owner Name:	
Compliance No:	279856	Contractor License:	9342
Issue Date:	06/11/2012	Contractor Name:	Stephanie Stallsmith
Completion Date:	07/17/2012	Driller Name:	kevin Reffuse
Type of Work:	New Construction	County:	Escambia
Well Use:	Remediation - Air Sparge	Section:	26

Static Wtr Lvl Ft:		Township:	2S
Casing Depth:	48	Range:	30W
Total Depth:	50	Latitude:	
Diameter:	0	Longitude:	
Documents:			
URL:			

Map Key	Direction	Distance (mi)	Distance (ft)	Elevation (ft)	DB
197	E	0.62	3,286.93	61.72	WATER WELLS

Permit:	MO-C-204034-1	Station ID:	220647
Legacy No:	T200603757	Owner Name:	
Compliance No:	246198	Contractor License:	9342
Issue Date:	08/02/2006	Contractor Name:	Stephanie Stallsmith
Completion Date:	08/18/2006	Driller Name:	
Type of Work:	New Construction	County:	Escambia
Well Use:	Other	Section:	26
Static Wtr Lvl Ft:		Township:	2S
Casing Depth:	15	Range:	30W
Total Depth:	40	Latitude:	
Diameter:	2	Longitude:	
Documents:			
URL:			

Map Key	Direction	Distance (mi)	Distance (ft)	Elevation (ft)	DB
197	E	0.62	3,286.93	61.72	WATER WELLS

Permit:	RA-C-239791-1	Station ID:	251232
Legacy No:	W201204321	Owner Name:	
Compliance No:	279860	Contractor License:	9342
Issue Date:	06/11/2012	Contractor Name:	Stephanie Stallsmith
Completion Date:	07/17/2012	Driller Name:	Kevin Reffuse
Type of Work:	New Construction	County:	Escambia
Well Use:	Remediation - Air Sparge	Section:	26
Static Wtr Lvl Ft:		Township:	2S
Casing Depth:	48	Range:	30W
Total Depth:	50	Latitude:	
Diameter:	0	Longitude:	
Documents:			
URL:			

Map Key	Direction	Distance (mi)	Distance (ft)	Elevation (ft)	DB
197	E	0.62	3,286.93	61.72	WATER WELLS

Permit:	MO-C-71268-1	Station ID:	81461

Wells and Additional Sources Detail Report

Legacy No:	P199004786	Owner Name:	
Compliance No:	331229	Contractor License:	2343
Issue Date:	06/21/1990	Contractor Name:	Don C Crutchfield
Completion Date:	08/02/1990	Driller Name:	
Type of Work:	New Construction	County:	Escambia
Well Use:	Other	Section:	17
Static Wtr Lvl Ft:	42	Township:	2S
Casing Depth:	45	Range:	30W
Total Depth:	60	Latitude:	
Diameter:	4	Longitude:	
Documents:			
URL:			

Map Key	Direction	Distance (mi)	Distance (ft)	Elevation (ft)	DB
197	E	0.62	3,286.93	61.72	WATER WELLS

Permit:	MO-C-230937-1	Station ID:	240878
Legacy No:	W201100419	Owner Name:	
Compliance No:	271592	Contractor License:	9342
Issue Date:	11/03/2010	Contractor Name:	Stephanie Stallsmith
Completion Date:	11/18/2010	Driller Name:	JJ Jones
Type of Work:	New Construction	County:	Escambia
Well Use:	Other	Section:	26
Static Wtr Lvl Ft:		Township:	2S
Casing Depth:	65	Range:	30W
Total Depth:	70	Latitude:	
Diameter:	2	Longitude:	
Documents:			
URL:			

Map Key	Direction	Distance (mi)	Distance (ft)	Elevation (ft)	DB
197	E	0.62	3,286.93	61.72	WATER WELLS

Permit:	MO-C-149129-1	Station ID:	163775
Legacy No:	P200004516	Owner Name:	
Compliance No:	194443	Contractor License:	3041
Issue Date:	09/29/2000	Contractor Name:	Robert Baker, Jr.
Completion Date:	10/05/2000	Driller Name:	
Type of Work:	New Construction	County:	Escambia
Well Use:	Other	Section:	26
Static Wtr Lvl Ft:		Township:	2S
Casing Depth:	40	Range:	30W
Total Depth:	40	Latitude:	
Diameter:	2	Longitude:	
Documents:			
URL:			

Wells and Additional Sources Detail Report

Map Key	Direction	Distance (mi)	Distance (ft)	Elevation (ft)	DB
197	E	0.62	3,286.93	61.72	WATER WELLS

Permit:	RA-C-239801-1	Station ID:	250983
Legacy No:	W201204327	Owner Name:	
Compliance No:	279869	Contractor License:	9342
Issue Date:	06/11/2012	Contractor Name:	Stephanie Stallsmith
Completion Date:	07/17/2012	Driller Name:	Kevin Reffuse
Type of Work:	New Construction	County:	Escambia
Well Use:	Remediation - Air Sparge	Section:	26
Static Wtr Lvl Ft:		Township:	2S
Casing Depth:	63	Range:	30W
Total Depth:	65	Latitude:	
Diameter:	0	Longitude:	
Documents:			
URL:			

Map Key	Direction	Distance (mi)	Distance (ft)	Elevation (ft)	DB
197	E	0.62	3,286.93	61.72	WATER WELLS

Permit:	RA-C-239788-1	Station ID:	251229
Legacy No:	W201204316	Owner Name:	
Compliance No:	279857	Contractor License:	9342
Issue Date:	06/11/2012	Contractor Name:	Stephanie Stallsmith
Completion Date:	07/17/2012	Driller Name:	Kevin Reffuse
Type of Work:	New Construction	County:	Escambia
Well Use:	Remediation - Air Sparge	Section:	26
Static Wtr Lvl Ft:		Township:	2S
Casing Depth:	42	Range:	30W
Total Depth:	50	Latitude:	
Diameter:	0	Longitude:	
Documents:			
URL:			

Map Key	Direction	Distance (mi)	Distance (ft)	Elevation (ft)	DB
197	E	0.62	3,286.93	61.72	WATER WELLS

Permit:	MO-C-149127-1	Station ID:	163773
Legacy No:	P200004514	Owner Name:	
Compliance No:	194441	Contractor License:	3041
Issue Date:	09/29/2000	Contractor Name:	Robert Baker, Jr.
Completion Date:	10/05/2000	Driller Name:	
Type of Work:	New Construction	County:	Escambia
Well Use:	Other	Section:	26

Static Wtr Lvl Ft:		Township:	2S
Casing Depth:	40	Range:	30W
Total Depth:	55	Latitude:	
Diameter:	2	Longitude:	
Documents:			
URL:			

Map Key	Direction	Distance (mi)	Distance (ft)	Elevation (ft)	DB
197	E	0.62	3,286.93	61.72	WATER WELLS

Permit:	MO-C-195678-1	Station ID:	213517
Legacy No:	P200600292	Owner Name:	
Compliance No:	238322	Contractor License:	3120
Issue Date:	10/31/2005	Contractor Name:	Daniel Palmer
Completion Date:	11/01/2005	Driller Name:	
Type of Work:	New Construction	County:	Escambia
Well Use:	Other	Section:	26
Static Wtr Lvl Ft:	45	Township:	2S
Casing Depth:	70	Range:	30W
Total Depth:	70	Latitude:	
Diameter:	2	Longitude:	
Documents:			
URL:			

Map Key	Direction	Distance (mi)	Distance (ft)	Elevation (ft)	DB
197	E	0.62	3,286.93	61.72	WATER WELLS

Permit:	MO-C-47250-1	Station ID:	57347
Legacy No:	T198702308	Owner Name:	
Compliance No:	98462	Contractor License:	2579
Issue Date:	01/08/1987	Contractor Name:	James W Collins
Completion Date:	02/11/1987	Driller Name:	
Type of Work:	New Construction	County:	Escambia
Well Use:	Other	Section:	9
Static Wtr Lvl Ft:		Township:	2S
Casing Depth:	3	Range:	30W
Total Depth:	13	Latitude:	
Diameter:	2	Longitude:	
Documents:			
URL:			

Map Key	Direction	Distance (mi)	Distance (ft)	Elevation (ft)	DB
197	E	0.62	3,286.93	61.72	WATER WELLS

Permit:	MO-C-47247-1	Station ID:	57344

Wells and Additional Sources Detail Report

Legacy No:	T198702305	Owner Name:	
Compliance No:	98459	Contractor License:	2579
Issue Date:	01/08/1987	Contractor Name:	James W Collins
Completion Date:	02/11/1987	Driller Name:	
Type of Work:	New Construction	County:	Escambia
Well Use:	Other	Section:	9
Static Wtr Lvl Ft:		Township:	2S
Casing Depth:	3	Range:	30W
Total Depth:	13	Latitude:	
Diameter:	2	Longitude:	
Documents:			
URL:			

Map Key	Direction	Distance (mi)	Distance (ft)	Elevation (ft)	DB
197	E	0.62	3,286.93	61.72	WATER WELLS

Permit:	MO-C-282863-1	Station ID:	174831
Legacy No:	P200200156	Owner Name:	
Compliance No:	321265	Contractor License:	3041
Issue Date:	10/11/2001	Contractor Name:	Robert Baker, Jr.
Completion Date:	11/09/2001	Driller Name:	
Type of Work:	New Construction	County:	Escambia
Well Use:	Other	Section:	26
Static Wtr Lvl Ft:	73	Township:	2S
Casing Depth:	64	Range:	30W
Total Depth:	75	Latitude:	
Diameter:	2	Longitude:	
Documents:			
URL:			

Map Key	Direction	Distance (mi)	Distance (ft)	Elevation (ft)	DB
198	ESE	0.62	3,267.03	63.17	WATER WELLS

Permit:	MO-C-227461-1	Station ID:	24476
Legacy No:	T201000436	Owner Name:	
Compliance No:	335604	Contractor License:	9342
Issue Date:	02/25/2010	Contractor Name:	Stephanie Stallsmith
Completion Date:	03/04/2010	Driller Name:	
Type of Work:	New Construction	County:	Escambia
Well Use:	Other	Section:	26
Static Wtr Lvl Ft:		Township:	2S
Casing Depth:	30	Range:	30W
Total Depth:	50	Latitude:	302538.378
Diameter:	2	Longitude:	871308.697
Documents:			
URL:			

Wells and Additional Sources Detail Report

Map Key	Direction	Distance (mi)	Distance (ft)	Elevation (ft)	DB
199	ENE	0.59	3,122.83	42.41	WATER WELLS

Permit:	MO-C-122979-1	Station ID:	136426
Legacy No:	T199701544	Owner Name:	
Compliance No:	169802	Contractor License:	7198
Issue Date:	07/02/1997	Contractor Name:	Murray Einarson
Completion Date:	09/05/1997	Driller Name:	
Type of Work:	New Construction	County:	Escambia
Well Use:	Other	Section:	19
Static Wtr Lvl Ft:		Township:	2S
Casing Depth:		Range:	30W
Total Depth:	50	Latitude:	
Diameter:	1	Longitude:	
Documents:			
URL:			

Map Key	Direction	Distance (mi)	Distance (ft)	Elevation (ft)	DB
199	ENE	0.59	3,122.83	42.41	WATER WELLS

Permit:	MO-A-122982-1	Station ID:	136463
Legacy No:	T199701545	Owner Name:	
Compliance No:	169805	Contractor License:	7198
Issue Date:	07/02/1997	Contractor Name:	Murray Einarson
Completion Date:	09/05/1997	Driller Name:	
Type of Work:	Abandonment	County:	Escambia
Well Use:	Other	Section:	19
Static Wtr Lvl Ft:		Township:	2S
Casing Depth:		Range:	30W
Total Depth:	50	Latitude:	
Diameter:	1	Longitude:	
Documents:			
URL:			

Map Key	Direction	Distance (mi)	Distance (ft)	Elevation (ft)	DB
200	E	0.63	3,304.03	60.92	WATER WELLS

Permit:	MO-C-44236-1	Station ID:	53907
Legacy No:	T198605895	Owner Name:	
Compliance No:	95623	Contractor License:	2338
Issue Date:	08/14/1986	Contractor Name:	William H Davis
Completion Date:	08/29/1986	Driller Name:	
Type of Work:	New Construction	County:	Escambia
Well Use:	Other	Section:	26

Static Wtr Lvl Ft:	39	Township:	2S
Casing Depth:	42	Range:	30W
Total Depth:	62	Latitude:	
Diameter:	4	Longitude:	
Documents:			
URL:			

Map Key	Direction	Distance (mi)	Distance (ft)	Elevation (ft)	DB
200	E	0.63	3,304.03	60.92	WATER WELLS

Permit:	MO-C-44446-1	Station ID:	53929
Legacy No:	T198606119	Owner Name:	
Compliance No:	95822	Contractor License:	2338
Issue Date:	08/26/1986	Contractor Name:	William H Davis
Completion Date:	09/16/1986	Driller Name:	
Type of Work:	New Construction	County:	Escambia
Well Use:	Other	Section:	26
Static Wtr Lvl Ft:	22	Township:	2S
Casing Depth:	45	Range:	30W
Total Depth:	73	Latitude:	
Diameter:	4	Longitude:	
Documents:			
URL:			

Map Key	Direction	Distance (mi)	Distance (ft)	Elevation (ft)	DB
201	SW	0.58	3,046.14	57.99	WATER WELLS

Permit:	SI-C-253029-1	Station ID:	266303
Legacy No:	W201503853	Owner Name:	
Compliance No:	292174	Contractor License:	2613
Issue Date:	08/26/2015	Contractor Name:	Gregory W Campbell
Completion Date:	09/01/2015	Driller Name:	Chris Burger
Type of Work:	New Construction	County:	Escambia
Well Use:	Other	Section:	28
Static Wtr Lvl Ft:	35	Township:	2S
Casing Depth:	32	Range:	30W
Total Depth:	42	Latitude:	302516.1
Diameter:	1	Longitude:	871423.25
Documents:			
URL:			

Map Key	Direction	Distance (mi)	Distance (ft)	Elevation (ft)	DB
201	SW	0.58	3,046.14	57.99	WATER WELLS

Permit:	SI-A-253030-1	Station ID:	265888

Wells and Additional Sources Detail Report

Legacy No:	W201503840	Owner Name:	
Compliance No:	292175	Contractor License:	2613
Issue Date:	08/26/2015	Contractor Name:	Gregory W Campbell
Completion Date:	09/02/2015	Driller Name:	Chris Burger
Type of Work:	Abandonment	County:	Escambia
Well Use:	Other	Section:	28
Static Wtr Lvl Ft:		Township:	2S
Casing Depth:	34	Range:	30W
Total Depth:	44	Latitude:	302516.1
Diameter:	1	Longitude:	871423.25
Documents:			
URL:			

Map Key	Direction	Distance (mi)	Distance (ft)	Elevation (ft)	DB
201	SW	0.58	3,046.14	57.99	WATER WELLS

Permit:	SI-C-253025-1	Station ID:	266084
Legacy No:	W201503849	Owner Name:	
Compliance No:	292170	Contractor License:	2613
Issue Date:	08/26/2015	Contractor Name:	Gregory W Campbell
Completion Date:	08/31/2015	Driller Name:	Chris Burger
Type of Work:	New Construction	County:	Escambia
Well Use:	Other	Section:	28
Static Wtr Lvl Ft:	35	Township:	2S
Casing Depth:	33	Range:	30W
Total Depth:	43	Latitude:	302516.1
Diameter:	1	Longitude:	871423.25
Documents:			
URL:			

Map Key	Direction	Distance (mi)	Distance (ft)	Elevation (ft)	DB
201	SW	0.58	3,046.14	57.99	WATER WELLS

Permit:	SI-C-253026-1	Station ID:	266085
Legacy No:	W201503850	Owner Name:	
Compliance No:	292171	Contractor License:	2613
Issue Date:	08/26/2015	Contractor Name:	Gregory W Campbell
Completion Date:	09/01/2015	Driller Name:	Chris Burger
Type of Work:	New Construction	County:	Escambia
Well Use:	Other	Section:	28
Static Wtr Lvl Ft:	35	Township:	2S
Casing Depth:	33	Range:	30W
Total Depth:	43	Latitude:	302516.1
Diameter:	1	Longitude:	871423.25
Documents:			
URL:			

Wells and Additional Sources Detail Report

Map Key	Direction	Distance (mi)	Distance (ft)	Elevation (ft)	DB
201	SW	0.58	3,046.14	57.99	WATER WELLS

Permit:	SI-C-253027-1	Station ID:	266086
Legacy No:	W201503851	Owner Name:	
Compliance No:	292172	Contractor License:	2613
Issue Date:	08/26/2015	Contractor Name:	Gregory W Campbell
Completion Date:	09/01/2015	Driller Name:	Chris Burger
Type of Work:	New Construction	County:	Escambia
Well Use:	Other	Section:	28
Static Wtr Lvl Ft:	35	Township:	2S
Casing Depth:	33	Range:	30W
Total Depth:	43	Latitude:	302516.1
Diameter:	1	Longitude:	871423.25
Documents:			
URL:			

Map Key	Direction	Distance (mi)	Distance (ft)	Elevation (ft)	DB
201	SW	0.58	3,046.14	57.99	WATER WELLS

Permit:	SI-C-280663-1	Station ID:	266082
Legacy No:	W201503847	Owner Name:	
Compliance No:	318945	Contractor License:	2613
Issue Date:	08/26/2015	Contractor Name:	Gregory W Campbell
Completion Date:	08/31/2015	Driller Name:	Chris Burger
Type of Work:	New Construction	County:	Escambia
Well Use:	Other	Section:	28
Static Wtr Lvl Ft:	35	Township:	2S
Casing Depth:	34	Range:	30W
Total Depth:	44	Latitude:	302516.1
Diameter:	1	Longitude:	871423.25
Documents:			
URL:			

Map Key	Direction	Distance (mi)	Distance (ft)	Elevation (ft)	DB
201	SW	0.58	3,046.14	57.99	WATER WELLS

Permit:	SI-C-253028-1	Station ID:	266087
Legacy No:	W201503852	Owner Name:	
Compliance No:	292173	Contractor License:	2613
Issue Date:	08/26/2015	Contractor Name:	Gregory W Campbell
Completion Date:	09/01/2015	Driller Name:	Chris Burger
Type of Work:	New Construction	County:	Escambia
Well Use:	Other	Section:	28

Static Wtr Lvl Ft:	35	Township:	2S
Casing Depth:	32	Range:	30W
Total Depth:	42	Latitude:	302516.1
Diameter:	1	Longitude:	871423.25
Documents:			
URL:			

Map Key	Direction	Distance (mi)	Distance (ft)	Elevation (ft)	DB
201	SW	0.58	3,046.14	57.99	WATER WELLS

Permit:	SI-C-253024-1	Station ID:	266083
Legacy No:	W201503848	Owner Name:	
Compliance No:	292169	Contractor License:	2613
Issue Date:	08/26/2015	Contractor Name:	Gregory W Campbell
Completion Date:	08/31/2015	Driller Name:	Chris Burger
Type of Work:	New Construction	County:	Escambia
Well Use:	Other	Section:	28
Static Wtr Lvl Ft:	35	Township:	2S
Casing Depth:	33	Range:	30W
Total Depth:	43	Latitude:	302516.1
Diameter:	1	Longitude:	871423.25
Documents:			
URL:			

Map Key	Direction	Distance (mi)	Distance (ft)	Elevation (ft)	DB
202	ESE	0.63	3,301.97	62.58	WATER WELLS

Permit:	MO-C-284144-1	Station ID:	281690
Legacy No:		Owner Name:	
Compliance No:	418142	Contractor License:	9342
Issue Date:	10/04/2018	Contractor Name:	Stephanie Stallsmith
Completion Date:	10/31/2018	Driller Name:	Kent Fowler
Type of Work:	New Construction	County:	Escambia
Well Use:	Monitoring	Section:	26
Static Wtr Lvl Ft:	43	Township:	2S
Casing Depth:	30	Range:	30W
Total Depth:	50	Latitude:	302537.2504
Diameter:	2	Longitude:	871308.508
Documents:			
URL:			

Map Key	Direction	Distance (mi)	Distance (ft)	Elevation (ft)	DB
203	E	0.63	3,323.63	60.72	WATER WELLS

Permit:	MO-C-45481-1	Station ID:	54979

Wells and Additional Sources Detail Report

Legacy No:	T198700427	Owner Name:	
Compliance No:	96795	Contractor License:	2338
Issue Date:	10/21/1986	Contractor Name:	William H Davis
Completion Date:	11/06/1986	Driller Name:	
Type of Work:	New Construction	County:	Escambia
Well Use:	Other	Section:	26
Static Wtr Lvl Ft:	31	Township:	1S
Casing Depth:	40	Range:	30W
Total Depth:	60	Latitude:	
Diameter:	4	Longitude:	
Documents:			
URL:			

Map Key	Direction	Distance (mi)	Distance (ft)	Elevation (ft)	DB
203	E	0.63	3,323.63	60.72	WATER WELLS

Permit:	MO-C-45480-1	Station ID:	54978
Legacy No:	T198700426	Owner Name:	
Compliance No:	96794	Contractor License:	2338
Issue Date:	10/21/1986	Contractor Name:	William H Davis
Completion Date:	11/06/1986	Driller Name:	
Type of Work:	New Construction	County:	Escambia
Well Use:	Other	Section:	26
Static Wtr Lvl Ft:	22	Township:	2S
Casing Depth:	37	Range:	30W
Total Depth:	57	Latitude:	
Diameter:	4	Longitude:	
Documents:			
URL:			

Map Key	Direction	Distance (mi)	Distance (ft)	Elevation (ft)	DB
204	E	0.63	3,329.55	60.25	WATER WELLS

Permit:	MO-C-45540-1	Station ID:	55234
Legacy No:	T198700488	Owner Name:	
Compliance No:	96851	Contractor License:	2338
Issue Date:	10/23/1986	Contractor Name:	William H Davis
Completion Date:	11/06/1986	Driller Name:	
Type of Work:	New Construction	County:	Escambia
Well Use:	Other	Section:	26
Static Wtr Lvl Ft:	33	Township:	2S
Casing Depth:	42	Range:	30W
Total Depth:	62	Latitude:	
Diameter:	4	Longitude:	
Documents:			
URL:			

Wells and Additional Sources Detail Report

Map Key	Direction	Distance (mi)	Distance (ft)	Elevation (ft)	DB
205	SE	0.60	3,181.26	71.17	WATER WELLS

Permit:	LA-C-155618-1	Station ID:	170703
Legacy No:	P200102386	Owner Name:	
Compliance No:	200556	Contractor License:	2540
Issue Date:	03/30/2001	Contractor Name:	C.E. Cook/DECEASED
Completion Date:	07/02/2001	Driller Name:	
Type of Work:	New Construction	County:	Escambia
Well Use:	Irrigation - Landscape	Section:	23
Static Wtr Lvl Ft:	48	Township:	2S
Casing Depth:	90	Range:	30W
Total Depth:	110	Latitude:	
Diameter:	4	Longitude:	
Documents:			
URL:			

Map Key	Direction	Distance (mi)	Distance (ft)	Elevation (ft)	DB
206	ENE	0.60	3,155.70	50.38	WATER WELLS

Permit:	SI-A-245859-1	Station ID:	256604
Legacy No:	W201400266	Owner Name:	
Compliance No:	285483	Contractor License:	3161
Issue Date:	10/25/2013	Contractor Name:	Rodney Ethridge
Completion Date:	11/07/2013	Driller Name:	Rodney Ethridge
Type of Work:	Abandonment	County:	Escambia
Well Use:	Other	Section:	19
Static Wtr Lvl Ft:		Township:	2S
Casing Depth:	55	Range:	30W
Total Depth:	65	Latitude:	
Diameter:	0	Longitude:	
Documents:			
URL:			

Map Key	Direction	Distance (mi)	Distance (ft)	Elevation (ft)	DB
206	ENE	0.60	3,155.70	50.38	WATER WELLS

Permit:	SI-C-245852-1	Station ID:	256483
Legacy No:	W201400269	Owner Name:	
Compliance No:	285477	Contractor License:	3161
Issue Date:	10/25/2013	Contractor Name:	Rodney Ethridge
Completion Date:	11/07/2013	Driller Name:	Rodney Ethridge
Type of Work:	New Construction	County:	Escambia
Well Use:	Other	Section:	19

Static Wtr Lvl Ft:		Township:	2S
Casing Depth:	55	Range:	30W
Total Depth:	65	Latitude:	
Diameter:	0	Longitude:	
Documents:			
URL:			

Map Key	Direction	Distance (mi)	Distance (ft)	Elevation (ft)	DB
206	ENE	0.60	3,155.70	50.38	WATER WELLS

Permit:	SI-C-245849-1	Station ID:	257593
Legacy No:	W201400257	Owner Name:	
Compliance No:	285474	Contractor License:	3161
Issue Date:	10/25/2013	Contractor Name:	Rodney Ethridge
Completion Date:	11/05/2013	Driller Name:	Rodney Ethridge
Type of Work:	New Construction	County:	Escambia
Well Use:	Other	Section:	19
Static Wtr Lvl Ft:		Township:	2S
Casing Depth:	55	Range:	30W
Total Depth:	65	Latitude:	
Diameter:	0	Longitude:	
Documents:			
URL:			

Map Key	Direction	Distance (mi)	Distance (ft)	Elevation (ft)	DB
206	ENE	0.60	3,155.70	50.38	WATER WELLS

Permit:	SI-A-245856-1	Station ID:	256487
Legacy No:	W201400256	Owner Name:	
Compliance No:	285480	Contractor License:	3161
Issue Date:	10/25/2013	Contractor Name:	Rodney Ethridge
Completion Date:	11/05/2013	Driller Name:	Rodney Ethridge
Type of Work:	Abandonment	County:	Escambia
Well Use:	Other	Section:	19
Static Wtr Lvl Ft:		Township:	2S
Casing Depth:	55	Range:	30W
Total Depth:	65	Latitude:	
Diameter:	0	Longitude:	
Documents:			
URL:			

Map Key	Direction	Distance (mi)	Distance (ft)	Elevation (ft)	DB
206	ENE	0.60	3,155.70	50.38	WATER WELLS

Permit:	HS-C-278848-1	Station ID:	104048

Wells and Additional Sources Detail Report

Legacy No:	P199306317	Owner Name:	
Compliance No:	316826	Contractor License:	1706
Issue Date:	07/22/1993	Contractor Name:	Charles D Windham
Completion Date:	09/17/1993	Driller Name:	
Type of Work:	New Construction	County:	Escambia
Well Use:	Other	Section:	18
Static Wtr Lvl Ft:	22	Township:	2S
Casing Depth:	44	Range:	30W
Total Depth:	52	Latitude:	
Diameter:	4	Longitude:	
Documents:			
URL:			

Map Key	Direction	Distance (mi)	Distance (ft)	Elevation (ft)	DB
207	S	0.63	3,335.61	46.18	WATER WELLS

Permit:	LA-C-211321-1	Station ID:	229929
Legacy No:	P200702239	Owner Name:	
Compliance No:	253070	Contractor License:	3124
Issue Date:	04/20/2007	Contractor Name:	Charles M Ward
Completion Date:	04/26/2007	Driller Name:	
Type of Work:	New Construction	County:	Escambia
Well Use:	Irrigation - Landscape	Section:	28
Static Wtr Lvl Ft:	45	Township:	2S
Casing Depth:	85	Range:	30W
Total Depth:	95	Latitude:	302506.498
Diameter:	4	Longitude:	871348.463
Documents:			
URL:			

Map Key	Direction	Distance (mi)	Distance (ft)	Elevation (ft)	DB
208	ESE	0.63	3,326.48	63.82	WATER WELLS

Permit:	MO-C-284146-1	Station ID:	281692
Legacy No:		Owner Name:	
Compliance No:	418147	Contractor License:	9342
Issue Date:	10/04/2018	Contractor Name:	Stephanie Stallsmith
Completion Date:	10/31/2018	Driller Name:	Jon Brandon
Type of Work:	New Construction	County:	Escambia
Well Use:	Monitoring	Section:	26
Static Wtr Lvl Ft:	43	Township:	2S
Casing Depth:	30	Range:	30W
Total Depth:	50	Latitude:	302536.1812
Diameter:	2	Longitude:	871308.4684
Documents:			
URL:			

Wells and Additional Sources Detail Report

Map Key	Direction	Distance (mi)	Distance (ft)	Elevation (ft)	DB
209	ESE	0.61	3,226.39	79.10	WATER WELLS

Permit:	LA-C-157748-1	Station ID:	172328
Legacy No:	P200103756	Owner Name:	
Compliance No:	202563	Contractor License:	3145
Issue Date:	06/21/2001	Contractor Name:	Harry Dye
Completion Date:	06/27/2001	Driller Name:	
Type of Work:	New Construction	County:	Escambia
Well Use:	Irrigation - Landscape	Section:	23
Static Wtr Lvl Ft:	35	Township:	2S
Casing Depth:	80	Range:	30W
Total Depth:	100	Latitude:	
Diameter:	4	Longitude:	
Documents:			
URL:			

Map Key	Direction	Distance (mi)	Distance (ft)	Elevation (ft)	DB
210	E	0.63	3,351.20	60.70	WATER WELLS

Permit:	MO-C-71270-1	Station ID:	81463
Legacy No:	P199004788	Owner Name:	
Compliance No:	121095	Contractor License:	2343
Issue Date:	06/21/1990	Contractor Name:	Don C Crutchfield
Completion Date:	08/02/1990	Driller Name:	
Type of Work:	New Construction	County:	Escambia
Well Use:	Other	Section:	17
Static Wtr Lvl Ft:	43	Township:	2S
Casing Depth:	35	Range:	30W
Total Depth:	50	Latitude:	
Diameter:	4	Longitude:	
Documents:			
URL:			

Map Key	Direction	Distance (mi)	Distance (ft)	Elevation (ft)	DB
210	E	0.63	3,351.20	60.70	WATER WELLS

Permit:	MO-C-69195-1	Station ID:	80083
Legacy No:	P199002581	Owner Name:	
Compliance No:	119138	Contractor License:	2343
Issue Date:	03/08/1990	Contractor Name:	Don C Crutchfield
Completion Date:	04/17/1990	Driller Name:	
Type of Work:	New Construction	County:	Escambia
Well Use:	Other	Section:	17

Static Wtr Lvl Ft:	41	Township:	2S
Casing Depth:	35	Range:	30W
Total Depth:	50	Latitude:	
Diameter:	4	Longitude:	
Documents:			
URL:			

Map Key	Direction	Distance (mi)	Distance (ft)	Elevation (ft)	DB
210	E	0.63	3,351.20	60.70	WATER WELLS

Permit:	OT-A-270172-1	Station ID:	239085
Legacy No:	P200802691	Owner Name:	
Compliance No:	308217	Contractor License:	3199
Issue Date:	08/08/2008	Contractor Name:	John Matthews
Completion Date:	08/15/2008	Driller Name:	
Type of Work:	Abandonment	County:	Escambia
Well Use:	Other	Section:	26
Static Wtr Lvl Ft:	32	Township:	2S
Casing Depth:	60	Range:	30W
Total Depth:	70	Latitude:	
Diameter:	6	Longitude:	
Documents:			
URL:			

Map Key	Direction	Distance (mi)	Distance (ft)	Elevation (ft)	DB
210	E	0.63	3,351.20	60.70	WATER WELLS

Permit:	OT-A-221048-1	Station ID:	239087
Legacy No:	P200802692	Owner Name:	
Compliance No:	262251	Contractor License:	3199
Issue Date:	08/08/2008	Contractor Name:	John Matthews
Completion Date:	08/15/2008	Driller Name:	
Type of Work:	Abandonment	County:	Escambia
Well Use:	Other	Section:	26
Static Wtr Lvl Ft:	32	Township:	2S
Casing Depth:	60	Range:	30W
Total Depth:	70	Latitude:	
Diameter:	6	Longitude:	
Documents:			
URL:			

Map Key	Direction	Distance (mi)	Distance (ft)	Elevation (ft)	DB
210	E	0.63	3,351.20	60.70	WATER WELLS

Permit:	MO-C-275709-1	Station ID:	81464

Wells and Additional Sources Detail Report

Legacy No:	P199004789	Owner Name:	
Compliance No:	313696	Contractor License:	2343
Issue Date:	06/21/1990	Contractor Name:	Don C Crutchfield
Completion Date:	08/02/1990	Driller Name:	
Type of Work:	New Construction	County:	Escambia
Well Use:	Other	Section:	17
Static Wtr Lvl Ft:	42	Township:	2S
Casing Depth:	80	Range:	30W
Total Depth:	85	Latitude:	
Diameter:	4	Longitude:	
Documents:			
URL:			

Map Key	Direction	Distance (mi)	Distance (ft)	Elevation (ft)	DB
210	E	0.63	3,351.20	60.70	WATER WELLS

Permit:	MO-C-221094-1	Station ID:	239823
Legacy No:	P200802716	Owner Name:	
Compliance No:	262294	Contractor License:	3199
Issue Date:	08/13/2008	Contractor Name:	John Matthews
Completion Date:	08/15/2008	Driller Name:	
Type of Work:	New Construction	County:	Escambia
Well Use:	Other	Section:	26
Static Wtr Lvl Ft:	32	Township:	2S
Casing Depth:	30	Range:	30W
Total Depth:	50	Latitude:	
Diameter:	2	Longitude:	
Documents:			
URL:			

Map Key	Direction	Distance (mi)	Distance (ft)	Elevation (ft)	DB
210	E	0.63	3,351.20	60.70	WATER WELLS

Permit:	OT-A-221045-1	Station ID:	238946
Legacy No:	P200802690	Owner Name:	
Compliance No:	262248	Contractor License:	3199
Issue Date:	08/08/2008	Contractor Name:	John Matthews
Completion Date:	08/15/2008	Driller Name:	
Type of Work:	Abandonment	County:	Escambia
Well Use:	Other	Section:	26
Static Wtr Lvl Ft:	32	Township:	2S
Casing Depth:	60	Range:	30W
Total Depth:	70	Latitude:	
Diameter:	6	Longitude:	
Documents:			
URL:			

Wells and Additional Sources Detail Report

Map Key	Direction	Distance (mi)	Distance (ft)	Elevation (ft)	DB
211	SE	0.60	3,184.89	53.29	WATER WELLS

Permit:	LA-C-204120-1	Station ID:	221991
Legacy No:	P200603802	Owner Name:	
Compliance No:	246279	Contractor License:	3111
Issue Date:	08/10/2006	Contractor Name:	Paul Branson
Completion Date:	08/10/2006	Driller Name:	
Type of Work:	New Construction	County:	Escambia
Well Use:	Irrigation - Landscape	Section:	23
Static Wtr Lvl Ft:	60	Township:	2S
Casing Depth:	80	Range:	30W
Total Depth:	100	Latitude:	302517.67
Diameter:	4	Longitude:	871320.673
Documents:			
URL:			

Map Key	Direction	Distance (mi)	Distance (ft)	Elevation (ft)	DB
212	ESE	0.64	3,355.19	62.02	WATER WELLS

Permit:	MO-C-284145-1	Station ID:	281691
Legacy No:		Owner Name:	
Compliance No:	418163	Contractor License:	9342
Issue Date:	10/05/2018	Contractor Name:	Stephanie Stallsmith
Completion Date:	10/31/2018	Driller Name:	Jon Brandon
Type of Work:	New Construction	County:	Escambia
Well Use:	Monitoring	Section:	26
Static Wtr Lvl Ft:	43	Township:	2S
Casing Depth:	70	Range:	30W
Total Depth:	72	Latitude:	302536.1056
Diameter:	2	Longitude:	871308.1516
Documents:			
URL:			

Map Key	Direction	Distance (mi)	Distance (ft)	Elevation (ft)	DB
213	WSW	0.59	3,102.06	74.38	WATER WELLS

Permit:	MO-C-185259-1	Station ID:	201091
Legacy No:	P200403701	Owner Name:	
Compliance No:	228505	Contractor License:	3120
Issue Date:	08/11/2004	Contractor Name:	Daniel Palmer
Completion Date:	10/26/2004	Driller Name:	
Type of Work:	New Construction	County:	Escambia
Well Use:	Other	Section:	31

Static Wtr Lvl Ft:		Township:	2S
Casing Depth:	40	Range:	30W
Total Depth:	65	Latitude:	
Diameter:	2	Longitude:	
Documents:			
URL:			

Map Key	Direction	Distance (mi)	Distance (ft)	Elevation (ft)	DB
213	WSW	0.59	3,102.06	74.38	WATER WELLS

Permit:	MO-C-185257-1	Station ID:	201089
Legacy No:	P200403699	Owner Name:	
Compliance No:	228503	Contractor License:	3120
Issue Date:	08/11/2004	Contractor Name:	Daniel Palmer
Completion Date:	10/26/2004	Driller Name:	
Type of Work:	New Construction	County:	Escambia
Well Use:	Other	Section:	31
Static Wtr Lvl Ft:		Township:	2S
Casing Depth:	40	Range:	30W
Total Depth:	65	Latitude:	
Diameter:	2	Longitude:	
Documents:			
URL:			

Map Key	Direction	Distance (mi)	Distance (ft)	Elevation (ft)	DB
213	WSW	0.59	3,102.06	74.38	WATER WELLS

Permit:	MO-C-185256-1	Station ID:	201088
Legacy No:	P200403698	Owner Name:	
Compliance No:	228502	Contractor License:	3120
Issue Date:	08/11/2004	Contractor Name:	Daniel Palmer
Completion Date:	10/26/2004	Driller Name:	
Type of Work:	New Construction	County:	Escambia
Well Use:	Other	Section:	31
Static Wtr Lvl Ft:	58	Township:	2S
Casing Depth:	50	Range:	30W
Total Depth:	65	Latitude:	
Diameter:	2	Longitude:	
Documents:			
URL:			

Map Key	Direction	Distance (mi)	Distance (ft)	Elevation (ft)	DB
213	WSW	0.59	3,102.06	74.38	WATER WELLS

Permit:	MO-C-185258-1	Station ID:	201090

Wells and Additional Sources Detail Report

Legacy No:	P200403700	Owner Name:	
Compliance No:	228504	Contractor License:	3120
Issue Date:	08/11/2004	Contractor Name:	Daniel Palmer
Completion Date:	10/26/2004	Driller Name:	
Type of Work:	New Construction	County:	Escambia
Well Use:	Other	Section:	31
Static Wtr Lvl Ft:		Township:	2S
Casing Depth:	45	Range:	30W
Total Depth:	65	Latitude:	
Diameter:	2	Longitude:	
Documents:			
URL:			

Map Key	Direction	Distance (mi)	Distance (ft)	Elevation (ft)	DB
214	S	0.65	3,440.69	50.85	WATER WELLS

Permit:	MO-C-121201-1	Station ID:	134667
Legacy No:	T199700914	Owner Name:	
Compliance No:	168125	Contractor License:	3093
Issue Date:	03/26/1997	Contractor Name:	Michael Dickson
Completion Date:	06/03/1997	Driller Name:	
Type of Work:	New Construction	County:	Escambia
Well Use:	Other	Section:	28
Static Wtr Lvl Ft:	24	Township:	2S
Casing Depth:	52	Range:	29W
Total Depth:	57	Latitude:	
Diameter:	1	Longitude:	
Documents:			
URL:			

Map Key	Direction	Distance (mi)	Distance (ft)	Elevation (ft)	DB
215	NE	0.61	3,212.67	55.49	WATER WELLS

Permit:	MO-A-273227-1	Station ID:	136423
Legacy No:	T199701543	Owner Name:	
Compliance No:	311214	Contractor License:	7198
Issue Date:	07/02/1997	Contractor Name:	Murray Einarson
Completion Date:	09/05/1997	Driller Name:	
Type of Work:	Abandonment	County:	Escambia
Well Use:	Other	Section:	19
Static Wtr Lvl Ft:		Township:	2S
Casing Depth:		Range:	30W
Total Depth:	51	Latitude:	
Diameter:	1	Longitude:	
Documents:			
URL:			

Wells and Additional Sources Detail Report

Map Key	Direction	Distance (mi)	Distance (ft)	Elevation (ft)	DB
215	NE	0.61	3,212.67	55.49	WATER WELLS

Permit:	MO-C-122974-1	Station ID:	136420
Legacy No:	T199701542	Owner Name:	
Compliance No:	169798	Contractor License:	7198
Issue Date:	07/02/1997	Contractor Name:	Murray Einarson
Completion Date:	09/05/1997	Driller Name:	
Type of Work:	New Construction	County:	Escambia
Well Use:	Other	Section:	19
Static Wtr Lvl Ft:		Township:	2S
Casing Depth:		Range:	30W
Total Depth:	51	Latitude:	
Diameter:	1	Longitude:	
Documents:			
URL:			

Map Key	Direction	Distance (mi)	Distance (ft)	Elevation (ft)	DB
216	E	0.64	3,405.36	60.63	WATER WELLS

Permit:	MO-C-284152-1	Station ID:	281698
Legacy No:		Owner Name:	
Compliance No:	418135	Contractor License:	9342
Issue Date:	10/03/2018	Contractor Name:	Stephanie Stallsmith
Completion Date:	10/31/2018	Driller Name:	kent Fowler
Type of Work:	New Construction	County:	Escambia
Well Use:	Monitoring	Section:	26
Static Wtr Lvl Ft:	43	Township:	2S
Casing Depth:	50	Range:	30W
Total Depth:	50	Latitude:	302539.5508
Diameter:	2	Longitude:	871306.9312
Documents:			
URL:			

Map Key	Direction	Distance (mi)	Distance (ft)	Elevation (ft)	DB
217	W	0.62	3,247.81	71.20	WATER WELLS

Permit:	RI-C-79755-1	Station ID:	90963
Legacy No:	P199200237	Owner Name:	
Compliance No:	129086	Contractor License:	3025
Issue Date:	10/15/1991	Contractor Name:	Alan Ard
Completion Date:	01/29/1992	Driller Name:	
Type of Work:	New Construction	County:	Escambia
Well Use:	Irrigation - Recreation Area	Section:	16

Static Wtr Lvl Ft:	50	Township:	2S
Casing Depth:	117	Range:	30W
Total Depth:	137	Latitude:	302540
Diameter:	4	Longitude:	871440
Documents:			
URL:			

Map Key	Direction	Distance (mi)	Distance (ft)	Elevation (ft)	DB
218	ESE	0.64	3,402.05	59.69	WATER WELLS

Permit:	MO-C-71269-1	Station ID:	81462
Legacy No:	P199004787	Owner Name:	
Compliance No:	121094	Contractor License:	2343
Issue Date:	06/21/1990	Contractor Name:	Don C Crutchfield
Completion Date:	08/02/1990	Driller Name:	
Type of Work:	New Construction	County:	Escambia
Well Use:	Other	Section:	17
Static Wtr Lvl Ft:	42	Township:	2S
Casing Depth:	35	Range:	30W
Total Depth:	50	Latitude:	
Diameter:	4	Longitude:	
Documents:			
URL:			

Map Key	Direction	Distance (mi)	Distance (ft)	Elevation (ft)	DB
219	E	0.65	3,421.25	60.65	WATER WELLS

Permit:	MO-C-224712-1	Station ID:	26946
Legacy No:	P200901216	Owner Name:	
Compliance No:	265711	Contractor License:	3199
Issue Date:	05/04/2009	Contractor Name:	John Matthews
Completion Date:	05/14/2009	Driller Name:	
Type of Work:	New Construction	County:	Escambia
Well Use:	Other	Section:	30
Static Wtr Lvl Ft:		Township:	2S
Casing Depth:	50	Range:	30W
Total Depth:	65	Latitude:	302539.732
Diameter:	2	Longitude:	871306.727
Documents:			
URL:			

Map Key	Direction	Distance (mi)	Distance (ft)	Elevation (ft)	DB
219	E	0.65	3,421.25	60.65	WATER WELLS

Permit:	MO-C-224714-1	Station ID:	26948

Wells and Additional Sources Detail Report

Legacy No:	P200901217	Owner Name:	
Compliance No:	265713	Contractor License:	3199
Issue Date:	05/04/2009	Contractor Name:	John Matthews
Completion Date:	05/14/2009	Driller Name:	
Type of Work:	New Construction	County:	Escambia
Well Use:	Other	Section:	26
Static Wtr Lvl Ft:		Township:	2S
Casing Depth:	50	Range:	30W
Total Depth:	65	Latitude:	302539.732
Diameter:	2	Longitude:	871306.727
Documents:			
URL:			

Map Key	Direction	Distance (mi)	Distance (ft)	Elevation (ft)	DB
219	E	0.65	3,421.25	60.65	WATER WELLS

Permit:	MO-C-224716-1	Station ID:	26950
Legacy No:	P200901218	Owner Name:	
Compliance No:	265715	Contractor License:	3199
Issue Date:	05/04/2009	Contractor Name:	John Matthews
Completion Date:	05/14/2009	Driller Name:	
Type of Work:	New Construction	County:	Escambia
Well Use:	Other	Section:	26
Static Wtr Lvl Ft:		Township:	2S
Casing Depth:	50	Range:	30W
Total Depth:	65	Latitude:	302539.732
Diameter:	2	Longitude:	871306.727
Documents:			
URL:			

Map Key	Direction	Distance (mi)	Distance (ft)	Elevation (ft)	DB
220	ESE	0.65	3,418.91	58.14	WATER WELLS

Permit:	MO-C-284151-1	Station ID:	281697
Legacy No:		Owner Name:	
Compliance No:	418150	Contractor License:	9342
Issue Date:	10/04/2018	Contractor Name:	Stephanie Stallsmith
Completion Date:	10/31/2018	Driller Name:	kent Fowler
Type of Work:	New Construction	County:	Escambia
Well Use:	Monitoring	Section:	26
Static Wtr Lvl Ft:	43	Township:	2S
Casing Depth:	30	Range:	30W
Total Depth:	50	Latitude:	302538.5212
Diameter:	2	Longitude:	871306.9204
Documents:			
URL:			

Wells and Additional Sources Detail Report

Map Key	Direction	Distance (mi)	Distance (ft)	Elevation (ft)	DB
221	ENE	0.63	3,334.53	43.13	WATER WELLS

Permit:	MO-A-274282-1	Station ID:	136469
Legacy No:	T199701547	Owner Name:	
Compliance No:	312269	Contractor License:	7198
Issue Date:	07/02/1997	Contractor Name:	Murray Einarson
Completion Date:	09/05/1997	Driller Name:	
Type of Work:	Abandonment	County:	Escambia
Well Use:	Other	Section:	19
Static Wtr Lvl Ft:		Township:	2S
Casing Depth:		Range:	30W
Total Depth:	44	Latitude:	
Diameter:	1	Longitude:	
Documents:			
URL:			

Map Key	Direction	Distance (mi)	Distance (ft)	Elevation (ft)	DB
222	ENE	0.63	3,335.29	43.83	WATER WELLS

Permit:	MO-C-122984-1	Station ID:	136466
Legacy No:	T199701546	Owner Name:	
Compliance No:	169807	Contractor License:	7198
Issue Date:	07/02/1997	Contractor Name:	Murray Einarson
Completion Date:	09/05/1997	Driller Name:	
Type of Work:	New Construction	County:	Escambia
Well Use:	Other	Section:	19
Static Wtr Lvl Ft:		Township:	2S
Casing Depth:		Range:	30W
Total Depth:	44	Latitude:	
Diameter:	1	Longitude:	
Documents:			
URL:			

Map Key	Direction	Distance (mi)	Distance (ft)	Elevation (ft)	DB
222	ENE	0.63	3,335.29	43.83	WATER WELLS

Permit:	MO-C-122989-1	Station ID:	136472
Legacy No:	T199701548	Owner Name:	
Compliance No:	169812	Contractor License:	7198
Issue Date:	07/02/1997	Contractor Name:	Murray Einarson
Completion Date:	09/05/1997	Driller Name:	
Type of Work:	New Construction	County:	Escambia
Well Use:	Other	Section:	19

Static Wtr Lvl Ft:		Township:	2S
Casing Depth:		Range:	30W
Total Depth:		Latitude:	
Diameter:	1	Longitude:	
Documents:			
URL:			

Map Key	Direction	Distance (mi)	Distance (ft)	Elevation (ft)	DB
222	ENE	0.63	3,335.29	43.83	WATER WELLS

Permit:	MO-A-271317-1	Station ID:	136509
Legacy No:	T199701549	Owner Name:	
Compliance No:	309362	Contractor License:	7198
Issue Date:	07/02/1997	Contractor Name:	Murray Einarson
Completion Date:	09/05/1997	Driller Name:	
Type of Work:	Abandonment	County:	Escambia
Well Use:	Other	Section:	19
Static Wtr Lvl Ft:		Township:	2S
Casing Depth:		Range:	30W
Total Depth:		Latitude:	
Diameter:	1	Longitude:	
Documents:			
URL:			

Map Key	Direction	Distance (mi)	Distance (ft)	Elevation (ft)	DB
223	ESE	0.65	3,423.20	59.65	WATER WELLS

Permit:	MO-C-69197-1	Station ID:	80086
Legacy No:	P199002584	Owner Name:	
Compliance No:	119140	Contractor License:	2343
Issue Date:	03/08/1990	Contractor Name:	Don C Crutchfield
Completion Date:	04/17/1990	Driller Name:	
Type of Work:	New Construction	County:	Escambia
Well Use:	Other	Section:	17
Static Wtr Lvl Ft:	42	Township:	2S
Casing Depth:	37	Range:	30W
Total Depth:	52	Latitude:	
Diameter:	4	Longitude:	
Documents:			
URL:			

Map Key	Direction	Distance (mi)	Distance (ft)	Elevation (ft)	DB
224	SW	0.60	3,185.94	57.80	WATER WELLS

Permit:	SI-A-253034-1	Station ID:	265893

Wells and Additional Sources Detail Report

Legacy No:	W201503845	Owner Name:	
Compliance No:	292178	Contractor License:	2613
Issue Date:	08/26/2015	Contractor Name:	Gregory W Campbell
Completion Date:	09/02/2015	Driller Name:	Chris Burger
Type of Work:	Abandonment	County:	Escambia
Well Use:	Other	Section:	28
Static Wtr Lvl Ft:		Township:	2S
Casing Depth:	32	Range:	30W
Total Depth:	42	Latitude:	
Diameter:	1	Longitude:	
Documents:			
URL:			

Map Key	Direction	Distance (mi)	Distance (ft)	Elevation (ft)	DB
225	SE	0.62	3,260.57	42.50	WATER WELLS

Permit:	LA-C-205242-1	Station ID:	222398
Legacy No:	P200700014	Owner Name:	
Compliance No:	247336	Contractor License:	3045
Issue Date:	10/03/2006	Contractor Name:	Gene McGowan
Completion Date:	11/04/2006	Driller Name:	
Type of Work:	New Construction	County:	Escambia
Well Use:	Irrigation - Landscape	Section:	25
Static Wtr Lvl Ft:	70	Township:	2S
Casing Depth:	90	Range:	30W
Total Depth:	110	Latitude:	302514.006
Diameter:	4	Longitude:	871324.077
Documents:			
URL:			

Map Key	Direction	Distance (mi)	Distance (ft)	Elevation (ft)	DB
226	WNW	0.65	3,418.88	76.99	WATER WELLS

Permit:	LA-C-77723-1	Station ID:	88031
Legacy No:	T199104962	Owner Name:	
Compliance No:	127174	Contractor License:	1312
Issue Date:	07/01/1991	Contractor Name:	George A Coffey
Completion Date:	07/12/1991	Driller Name:	
Type of Work:	New Construction	County:	Escambia
Well Use:	Irrigation - Landscape	Section:	4
Static Wtr Lvl Ft:	30	Township:	2S
Casing Depth:	60	Range:	30W
Total Depth:	120	Latitude:	302555
Diameter:	4	Longitude:	871440
Documents:			
URL:			

Wells and Additional Sources Detail Report

Map Key	Direction	Distance (mi)	Distance (ft)	Elevation (ft)	DB
227	SE	0.62	3,270.44	41.95	WATER WELLS

Permit:	SI-A-290434-2	Station ID:	289311
Legacy No:		Owner Name:	
Compliance No:	433251	Contractor License:	2613
Issue Date:	12/11/2019	Contractor Name:	Gregory W Campbell
Completion Date:	12/20/2019	Driller Name:	Jonathan Brandon
Type of Work:	Abandonment	County:	Escambia
Well Use:	Site Investigation (Temporary)	Section:	25
Static Wtr Lvl Ft:	25	Township:	2S
Casing Depth:		Range:	30W
Total Depth:	33	Latitude:	302513.7856
Diameter:	2	Longitude:	871324.222
Documents:			
URL:			

Map Key	Direction	Distance (mi)	Distance (ft)	Elevation (ft)	DB
227	SE	0.62	3,270.44	41.95	WATER WELLS

Permit:	SI-C-290434-1	Station ID:	289311
Legacy No:		Owner Name:	
Compliance No:	433250	Contractor License:	2613
Issue Date:	12/11/2019	Contractor Name:	Gregory W Campbell
Completion Date:	12/20/2019	Driller Name:	Jonathan Brandon
Type of Work:	New Construction	County:	Escambia
Well Use:	Site Investigation (Temporary)	Section:	25
Static Wtr Lvl Ft:	25	Township:	2S
Casing Depth:		Range:	30W
Total Depth:	33	Latitude:	302513.7856
Diameter:	2	Longitude:	871324.222
Documents:			
URL:			

Map Key	Direction	Distance (mi)	Distance (ft)	Elevation (ft)	DB
228	ESE	0.64	3,385.82	70.66	WATER WELLS

Permit:	LA-C-161686-1	Station ID:	176669
Legacy No:	P200200908	Owner Name:	
Compliance No:	206276	Contractor License:	2356
Issue Date:	12/10/2001	Contractor Name:	Clyde Johnson
Completion Date:	02/19/2002	Driller Name:	
Type of Work:	New Construction	County:	Escambia
Well Use:	Irrigation - Landscape	Section:	23

Static Wtr Lvl Ft:	75	Township:	2S
Casing Depth:	100	Range:	30W
Total Depth:	120	Latitude:	
Diameter:	4	Longitude:	
Documents:			
URL:			

Map Key	Direction	Distance (mi)	Distance (ft)	Elevation (ft)	DB
228	ESE	0.64	3,385.82	70.66	WATER WELLS

Permit:	LA-C-156617-1	Station ID:	171985
Legacy No:	P200102917	Owner Name:	
Compliance No:	201498	Contractor License:	2356
Issue Date:	05/07/2001	Contractor Name:	Clyde Johnson
Completion Date:	08/13/2001	Driller Name:	
Type of Work:	New Construction	County:	Escambia
Well Use:	Irrigation - Landscape	Section:	23
Static Wtr Lvl Ft:		Township:	2S
Casing Depth:		Range:	30W
Total Depth:		Latitude:	
Diameter:	4	Longitude:	
Documents:			
URL:			

Map Key	Direction	Distance (mi)	Distance (ft)	Elevation (ft)	DB
229	SSW	0.63	3,344.74	57.52	WATER WELLS

Permit:	LA-C-219849-1	Station ID:	239447
Legacy No:	P200802054	Owner Name:	
Compliance No:	261122	Contractor License:	3124
Issue Date:	05/30/2008	Contractor Name:	Charles M Ward
Completion Date:	06/09/2008	Driller Name:	
Type of Work:	New Construction	County:	Escambia
Well Use:	Irrigation - Landscape	Section:	28
Static Wtr Lvl Ft:	40	Township:	2S
Casing Depth:	90	Range:	30W
Total Depth:	120	Latitude:	302508.25
Diameter:	4	Longitude:	871412.04
Documents:			
URL:			

Map Key	Direction	Distance (mi)	Distance (ft)	Elevation (ft)	DB
230	NE	0.62	3,269.46	61.29	WATER WELLS

Permit:	MO-A-168758-1	Station ID:	184487

Wells and Additional Sources Detail Report

Legacy No:	P200204689	Owner Name:	
Compliance No:	212943	Contractor License:	3041
Issue Date:	08/30/2002	Contractor Name:	Robert Baker, Jr.
Completion Date:	10/18/2002	Driller Name:	
Type of Work:	Abandonment	County:	Escambia
Well Use:	Other	Section:	19
Static Wtr Lvl Ft:		Township:	2S
Casing Depth:	34	Range:	30W
Total Depth:	44	Latitude:	
Diameter:	2	Longitude:	
Documents:			
URL:			

Map Key	Direction	Distance (mi)	Distance (ft)	Elevation (ft)	DB
230	NE	0.62	3,269.46	61.29	WATER WELLS

Permit:	MO-C-158278-1	Station ID:	173050
Legacy No:	P200104316	Owner Name:	
Compliance No:	203062	Contractor License:	3120
Issue Date:	07/27/2001	Contractor Name:	Daniel Palmer
Completion Date:	09/24/2001	Driller Name:	
Type of Work:	New Construction	County:	Escambia
Well Use:	Other	Section:	19
Static Wtr Lvl Ft:	57	Township:	2S
Casing Depth:	55	Range:	30W
Total Depth:	55	Latitude:	
Diameter:	2	Longitude:	
Documents:			
URL:			

Map Key	Direction	Distance (mi)	Distance (ft)	Elevation (ft)	DB
230	NE	0.62	3,269.46	61.29	WATER WELLS

Permit:	MO-A-274171-1	Station ID:	184452
Legacy No:	P200204688	Owner Name:	
Compliance No:	312158	Contractor License:	3041
Issue Date:	08/30/2002	Contractor Name:	Robert Baker, Jr.
Completion Date:	10/18/2002	Driller Name:	
Type of Work:	Abandonment	County:	Escambia
Well Use:	Other	Section:	19
Static Wtr Lvl Ft:		Township:	2S
Casing Depth:	45	Range:	30W
Total Depth:	60	Latitude:	
Diameter:	2	Longitude:	
Documents:			
URL:			

Wells and Additional Sources Detail Report

Map Key	Direction	Distance (mi)	Distance (ft)	Elevation (ft)	DB
230	NE	0.62	3,269.46	61.29	WATER WELLS

Permit:	MO-C-158277-1	Station ID:	173049
Legacy No:	P200104315	Owner Name:	
Compliance No:	203061	Contractor License:	3120
Issue Date:	07/27/2001	Contractor Name:	Daniel Palmer
Completion Date:	09/24/2001	Driller Name:	
Type of Work:	New Construction	County:	Escambia
Well Use:	Other	Section:	19
Static Wtr Lvl Ft:	38	Township:	2S
Casing Depth:	35	Range:	30W
Total Depth:	35	Latitude:	
Diameter:	2	Longitude:	
Documents:			
URL:			

Map Key	Direction	Distance (mi)	Distance (ft)	Elevation (ft)	DB
230	NE	0.62	3,269.46	61.29	WATER WELLS

Permit:	MO-A-168761-1	Station ID:	184490
Legacy No:	P200204692	Owner Name:	
Compliance No:	212945	Contractor License:	3041
Issue Date:	08/30/2002	Contractor Name:	Robert Baker, Jr.
Completion Date:	10/18/2002	Driller Name:	
Type of Work:	Abandonment	County:	Escambia
Well Use:	Other	Section:	19
Static Wtr Lvl Ft:		Township:	2S
Casing Depth:	34	Range:	30W
Total Depth:	44	Latitude:	
Diameter:	2	Longitude:	
Documents:			
URL:			

Map Key	Direction	Distance (mi)	Distance (ft)	Elevation (ft)	DB
230	NE	0.62	3,269.46	61.29	WATER WELLS

Permit:	MO-A-168759-1	Station ID:	184488
Legacy No:	P200204690	Owner Name:	
Compliance No:	326484	Contractor License:	3041
Issue Date:	08/30/2002	Contractor Name:	Robert Baker, Jr.
Completion Date:	10/18/2002	Driller Name:	
Type of Work:	Abandonment	County:	Escambia
Well Use:	Other	Section:	19

Static Wtr Lvl Ft:		Township:	2S
Casing Depth:	34	Range:	30W
Total Depth:	44	Latitude:	
Diameter:	2	Longitude:	
Documents:			
URL:			

Map Key	Direction	Distance (mi)	Distance (ft)	Elevation (ft)	DB
230	NE	0.62	3,269.46	61.29	WATER WELLS

Permit:	MO-C-158275-1	Station ID:	173047
Legacy No:	P200104313	Owner Name:	
Compliance No:	203059	Contractor License:	3120
Issue Date:	07/27/2001	Contractor Name:	Daniel Palmer
Completion Date:	09/24/2001	Driller Name:	
Type of Work:	New Construction	County:	Escambia
Well Use:	Other	Section:	19
Static Wtr Lvl Ft:	38	Township:	2S
Casing Depth:	35	Range:	30W
Total Depth:	35	Latitude:	
Diameter:	2	Longitude:	
Documents:			
URL:			

Map Key	Direction	Distance (mi)	Distance (ft)	Elevation (ft)	DB
230	NE	0.62	3,269.46	61.29	WATER WELLS

Permit:	MO-C-158276-1	Station ID:	173048
Legacy No:	P200104314	Owner Name:	
Compliance No:	203060	Contractor License:	3120
Issue Date:	07/27/2001	Contractor Name:	Daniel Palmer
Completion Date:	09/24/2001	Driller Name:	
Type of Work:	New Construction	County:	Escambia
Well Use:	Other	Section:	19
Static Wtr Lvl Ft:	38	Township:	2S
Casing Depth:	0	Range:	30W
Total Depth:	35	Latitude:	
Diameter:	2	Longitude:	
Documents:			
URL:			

Map Key	Direction	Distance (mi)	Distance (ft)	Elevation (ft)	DB
230	NE	0.62	3,269.46	61.29	WATER WELLS

Permit:	MO-A-168760-1	Station ID:	184489

Wells and Additional Sources Detail Report

Legacy No:	P200204691	Owner Name:	
Compliance No:	212944	Contractor License:	3041
Issue Date:	08/30/2002	Contractor Name:	Robert Baker, Jr.
Completion Date:	10/18/2002	Driller Name:	
Type of Work:	Abandonment	County:	Escambia
Well Use:	Other	Section:	19
Static Wtr Lvl Ft:		Township:	2S
Casing Depth:	34	Range:	30W
Total Depth:	44	Latitude:	
Diameter:	2	Longitude:	
Documents:			
URL:			

Map Key	Direction	Distance (mi)	Distance (ft)	Elevation (ft)	DB
230	NE	0.62	3,269.46	61.29	WATER WELLS

Permit:	MO-C-158274-1	Station ID:	173046
Legacy No:	P200104312	Owner Name:	
Compliance No:	203058	Contractor License:	3120
Issue Date:	07/27/2001	Contractor Name:	Daniel Palmer
Completion Date:	09/24/2001	Driller Name:	
Type of Work:	New Construction	County:	Escambia
Well Use:	Other	Section:	19
Static Wtr Lvl Ft:	38	Township:	2S
Casing Depth:	35	Range:	30W
Total Depth:	35	Latitude:	
Diameter:	2	Longitude:	
Documents:			
URL:			

Map Key	Direction	Distance (mi)	Distance (ft)	Elevation (ft)	DB
231	E	0.66	3,489.16	53.00	WATER WELLS

Permit:	MO-C-66023-1	Station ID:	75690
Legacy No:	P198906303	Owner Name:	
Compliance No:	116149	Contractor License:	2343
Issue Date:	08/16/1989	Contractor Name:	Don C Crutchfield
Completion Date:	10/25/1989	Driller Name:	
Type of Work:	New Construction	County:	Escambia
Well Use:	Other	Section:	17
Static Wtr Lvl Ft:		Township:	2S
Casing Depth:	26	Range:	30W
Total Depth:	36	Latitude:	
Diameter:	4	Longitude:	
Documents:			
URL:			

Wells and Additional Sources Detail Report

Map Key	Direction	Distance (mi)	Distance (ft)	Elevation (ft)	DB
231	E	0.66	3,489.16	53.00	WATER WELLS

Permit:	MO-A-68838-1	Station ID:	79389
Legacy No:	P199002202	Owner Name:	
Compliance No:	118804	Contractor License:	2436
Issue Date:	02/14/1990	Contractor Name:	Jim Calhoun
Completion Date:	02/21/1990	Driller Name:	
Type of Work:	Abandonment	County:	Escambia
Well Use:	Other	Section:	17
Static Wtr Lvl Ft:		Township:	2S
Casing Depth:	45	Range:	30W
Total Depth:	50	Latitude:	
Diameter:	4	Longitude:	
Documents:			
URL:			

Map Key	Direction	Distance (mi)	Distance (ft)	Elevation (ft)	DB
232	ESE	0.66	3,467.55	59.05	WATER WELLS

Permit:	MO-C-73365-1	Station ID:	83711
Legacy No:	P199100329	Owner Name:	
Compliance No:	123070	Contractor License:	3006
Issue Date:	10/17/1990	Contractor Name:	Don Jones
Completion Date:	11/07/1990	Driller Name:	
Type of Work:	New Construction	County:	Escambia
Well Use:	Other	Section:	24
Static Wtr Lvl Ft:	35	Township:	2S
Casing Depth:	33	Range:	30W
Total Depth:	48	Latitude:	
Diameter:	4	Longitude:	
Documents:			
URL:			

Map Key	Direction	Distance (mi)	Distance (ft)	Elevation (ft)	DB
232	ESE	0.66	3,467.55	59.05	WATER WELLS

Permit:	MO-C-276026-1	Station ID:	83710
Legacy No:	P199100328	Owner Name:	
Compliance No:	314013	Contractor License:	3006
Issue Date:	10/17/1990	Contractor Name:	Don Jones
Completion Date:	11/07/1990	Driller Name:	
Type of Work:	New Construction	County:	Escambia
Well Use:	Other	Section:	24

Static Wtr Lvl Ft:	38	Township:	2S
Casing Depth:	35	Range:	30W
Total Depth:	50	Latitude:	
Diameter:	4	Longitude:	
Documents:			
URL:			

Map Key	Direction	Distance (mi)	Distance (ft)	Elevation (ft)	DB
233	E	0.66	3,492.62	54.69	WATER WELLS

Permit:	MO-C-44320-1	Station ID:	53420
Legacy No:	T198605984	Owner Name:	
Compliance No:	95703	Contractor License:	2338
Issue Date:	08/19/1986	Contractor Name:	William H Davis
Completion Date:	08/29/1986	Driller Name:	
Type of Work:	New Construction	County:	Escambia
Well Use:	Other	Section:	26
Static Wtr Lvl Ft:	39	Township:	2S
Casing Depth:	47	Range:	30W
Total Depth:	67	Latitude:	302539
Diameter:	4	Longitude:	871306
Documents:			
URL:			

Map Key	Direction	Distance (mi)	Distance (ft)	Elevation (ft)	DB
234	ESE	0.66	3,504.39	58.70	WATER WELLS

Permit:	MO-C-284149-1	Station ID:	281695
Legacy No:		Owner Name:	
Compliance No:	418146	Contractor License:	9342
Issue Date:	10/04/2018	Contractor Name:	Stephanie Stallsmith
Completion Date:		Driller Name:	
Type of Work:	New Construction	County:	Escambia
Well Use:	Monitoring	Section:	26
Static Wtr Lvl Ft:		Township:	2S
Casing Depth:		Range:	30W
Total Depth:		Latitude:	302536.2424
Diameter:	2	Longitude:	871306.3768
Documents:			
URL:			

Map Key	Direction	Distance (mi)	Distance (ft)	Elevation (ft)	DB
235	ESE	0.65	3,433.54	73.83	WATER WELLS

Permit:	LA-C-41670-1	Station ID:	51527

Wells and Additional Sources Detail Report

Legacy No:	T198603167	Owner Name:	
Compliance No:	331365	Contractor License:	2271
Issue Date:	04/30/1986	Contractor Name:	Vic C Wallace
Completion Date:	05/09/1986	Driller Name:	
Type of Work:	New Construction	County:	Escambia
Well Use:	Irrigation - Landscape	Section:	23
Static Wtr Lvl Ft:	60	Township:	2S
Casing Depth:	115	Range:	32W
Total Depth:	125	Latitude:	
Diameter:	4	Longitude:	
Documents:			
URL:			

Map Key	Direction	Distance (mi)	Distance (ft)	Elevation (ft)	DB
236	SE	0.64	3,377.33	56.35	WATER WELLS

Permit:	LA-C-204039-1	Station ID:	220652
Legacy No:	P200603759	Owner Name:	
Compliance No:	246203	Contractor License:	3111
Issue Date:	08/04/2006	Contractor Name:	Paul Branson
Completion Date:	08/04/2006	Driller Name:	
Type of Work:	New Construction	County:	Escambia
Well Use:	Irrigation - Landscape	Section:	23
Static Wtr Lvl Ft:	60	Township:	2S
Casing Depth:	60	Range:	30W
Total Depth:	80	Latitude:	302517.914
Diameter:	4	Longitude:	871317.462
Documents:			
URL:			

Map Key	Direction	Distance (mi)	Distance (ft)	Elevation (ft)	DB
237	ESE	0.67	3,523.70	57.35	WATER WELLS

Permit:	MO-C-103100-1	Station ID:	115662
Legacy No:	P199500197	Owner Name:	
Compliance No:	151066	Contractor License:	2457
Issue Date:	10/31/1994	Contractor Name:	Mark Kelly
Completion Date:	02/14/1995	Driller Name:	
Type of Work:	New Construction	County:	Escambia
Well Use:	Other	Section:	26
Static Wtr Lvl Ft:		Township:	2S
Casing Depth:		Range:	30W
Total Depth:		Latitude:	
Diameter:	2	Longitude:	
Documents:			
URL:			

Wells and Additional Sources Detail Report

Map Key	Direction	Distance (mi)	Distance (ft)	Elevation (ft)	DB
237	ESE	0.67	3,523.70	57.35	WATER WELLS

Permit:	MO-C-103103-1	Station ID:	115703
Legacy No:	P199500198	Owner Name:	
Compliance No:	151069	Contractor License:	2457
Issue Date:	10/31/1994	Contractor Name:	Mark Kelly
Completion Date:	02/24/1995	Driller Name:	
Type of Work:	New Construction	County:	Escambia
Well Use:	Other	Section:	26
Static Wtr Lvl Ft:		Township:	2S
Casing Depth:	30	Range:	30W
Total Depth:	75	Latitude:	
Diameter:	2	Longitude:	
Documents:			
URL:			

Map Key	Direction	Distance (mi)	Distance (ft)	Elevation (ft)	DB
238	SW	0.62	3,288.22	60.08	WATER WELLS

Permit:	MO-C-170620-1	Station ID:	186545
Legacy No:	T200300531	Owner Name:	
Compliance No:	214701	Contractor License:	9199
Issue Date:	11/21/2002	Contractor Name:	William H Enfinger
Completion Date:	03/31/2003	Driller Name:	
Type of Work:	New Construction	County:	Escambia
Well Use:	Other	Section:	30
Static Wtr Lvl Ft:		Township:	2S
Casing Depth:	41	Range:	30W
Total Depth:	60	Latitude:	
Diameter:	4	Longitude:	
Documents:			
URL:			

Map Key	Direction	Distance (mi)	Distance (ft)	Elevation (ft)	DB
238	SW	0.62	3,288.22	60.08	WATER WELLS

Permit:	MO-C-170570-1	Station ID:	186322
Legacy No:	T200300513	Owner Name:	
Compliance No:	214654	Contractor License:	9199
Issue Date:	11/21/2002	Contractor Name:	William H Enfinger
Completion Date:	03/31/2003	Driller Name:	
Type of Work:	New Construction	County:	Escambia
Well Use:	Other	Section:	30

Static Wtr Lvl Ft:		Township:	2S
Casing Depth:	68	Range:	30W
Total Depth:	70	Latitude:	
Diameter:	1	Longitude:	
Documents:			
URL:			

Map Key	Direction	Distance (mi)	Distance (ft)	Elevation (ft)	DB
238	SW	0.62	3,288.22	60.08	WATER WELLS

Permit:	MO-C-170614-1	Station ID:	186505
Legacy No:	T200300529	Owner Name:	
Compliance No:	214695	Contractor License:	9199
Issue Date:	11/21/2002	Contractor Name:	William H Enfinger
Completion Date:	03/31/2003	Driller Name:	
Type of Work:	New Construction	County:	Escambia
Well Use:	Other	Section:	30
Static Wtr Lvl Ft:		Township:	2S
Casing Depth:	41	Range:	30W
Total Depth:	60	Latitude:	
Diameter:	4	Longitude:	
Documents:			
URL:			

Map Key	Direction	Distance (mi)	Distance (ft)	Elevation (ft)	DB
238	SW	0.62	3,288.22	60.08	WATER WELLS

Permit:	MO-C-170623-1	Station ID:	186548
Legacy No:	T200300532	Owner Name:	
Compliance No:	214704	Contractor License:	9199
Issue Date:	11/21/2002	Contractor Name:	William H Enfinger
Completion Date:	03/31/2003	Driller Name:	
Type of Work:	New Construction	County:	Escambia
Well Use:	Other	Section:	30
Static Wtr Lvl Ft:		Township:	2S
Casing Depth:	41	Range:	30W
Total Depth:	60	Latitude:	
Diameter:	4	Longitude:	
Documents:			
URL:			

Map Key	Direction	Distance (mi)	Distance (ft)	Elevation (ft)	DB
238	SW	0.62	3,288.22	60.08	WATER WELLS

Permit:	MO-C-170601-1	Station ID:	186456

Wells and Additional Sources Detail Report

Legacy No:	T200300524	Owner Name:	
Compliance No:	214683	Contractor License:	9199
Issue Date:	11/21/2002	Contractor Name:	William H Enfinger
Completion Date:	03/31/2003	Driller Name:	
Type of Work:	New Construction	County:	Escambia
Well Use:	Other	Section:	30
Static Wtr Lvl Ft:		Township:	2S
Casing Depth:	5	Range:	30W
Total Depth:	20	Latitude:	
Diameter:	4	Longitude:	
Documents:			
URL:			

Map Key	Direction	Distance (mi)	Distance (ft)	Elevation (ft)	DB
238	SW	0.62	3,288.22	60.08	WATER WELLS

Permit:	MO-C-268732-1	Station ID:	186499
Legacy No:	T200300527	Owner Name:	
Compliance No:	306777	Contractor License:	9199
Issue Date:	11/21/2002	Contractor Name:	William H Enfinger
Completion Date:	03/31/2003	Driller Name:	
Type of Work:	New Construction	County:	Escambia
Well Use:	Other	Section:	30
Static Wtr Lvl Ft:		Township:	2S
Casing Depth:	41	Range:	30W
Total Depth:	60	Latitude:	
Diameter:	4	Longitude:	
Documents:			
URL:			

Map Key	Direction	Distance (mi)	Distance (ft)	Elevation (ft)	DB
238	SW	0.62	3,288.22	60.08	WATER WELLS

Permit:	MO-C-170589-1	Station ID:	186410
Legacy No:	T200300520	Owner Name:	
Compliance No:	214672	Contractor License:	9199
Issue Date:	11/21/2002	Contractor Name:	William H Enfinger
Completion Date:	03/31/2003	Driller Name:	
Type of Work:	New Construction	County:	Escambia
Well Use:	Other	Section:	30
Static Wtr Lvl Ft:		Township:	2S
Casing Depth:	68	Range:	30W
Total Depth:	70	Latitude:	
Diameter:	1	Longitude:	
Documents:			
URL:			

Wells and Additional Sources Detail Report

Map Key	Direction	Distance (mi)	Distance (ft)	Elevation (ft)	DB
238	SW	0.62	3,288.22	60.08	WATER WELLS

Permit:	MO-C-279843-1	Station ID:	186502
Legacy No:	T200300528	Owner Name:	
Compliance No:	317898	Contractor License:	9199
Issue Date:	11/21/2002	Contractor Name:	William H Enfinger
Completion Date:	03/31/2003	Driller Name:	
Type of Work:	New Construction	County:	Escambia
Well Use:	Other	Section:	30
Static Wtr Lvl Ft:		Township:	2S
Casing Depth:	41	Range:	30W
Total Depth:	60	Latitude:	
Diameter:	4	Longitude:	
Documents:			
URL:			

Map Key	Direction	Distance (mi)	Distance (ft)	Elevation (ft)	DB
238	SW	0.62	3,288.22	60.08	WATER WELLS

Permit:	MO-C-170592-1	Station ID:	186413
Legacy No:	T200300521	Owner Name:	
Compliance No:	214674	Contractor License:	9199
Issue Date:	11/21/2002	Contractor Name:	William H Enfinger
Completion Date:	03/31/2003	Driller Name:	
Type of Work:	New Construction	County:	Escambia
Well Use:	Other	Section:	30
Static Wtr Lvl Ft:		Township:	2S
Casing Depth:	68	Range:	30W
Total Depth:	70	Latitude:	
Diameter:	1	Longitude:	
Documents:			
URL:			

Map Key	Direction	Distance (mi)	Distance (ft)	Elevation (ft)	DB
238	SW	0.62	3,288.22	60.08	WATER WELLS

Permit:	MO-C-170617-1	Station ID:	186542
Legacy No:	T200300530	Owner Name:	
Compliance No:	214698	Contractor License:	9199
Issue Date:	11/21/2002	Contractor Name:	William H Enfinger
Completion Date:	03/31/2003	Driller Name:	
Type of Work:	New Construction	County:	Escambia
Well Use:	Other	Section:	30

Static Wtr Lvl Ft:		Township:	2S
Casing Depth:	41	Range:	30W
Total Depth:	60	Latitude:	
Diameter:	4	Longitude:	
Documents:			
URL:			

Map Key	Direction	Distance (mi)	Distance (ft)	Elevation (ft)	DB
238	SW	0.62	3,288.22	60.08	WATER WELLS

Permit:	MO-C-170598-1	Station ID:	186453
Legacy No:	T200300523	Owner Name:	
Compliance No:	214680	Contractor License:	9199
Issue Date:	11/21/2002	Contractor Name:	William H Enfinger
Completion Date:	03/31/2003	Driller Name:	
Type of Work:	New Construction	County:	Escambia
Well Use:	Other	Section:	30
Static Wtr Lvl Ft:		Township:	2S
Casing Depth:	5	Range:	30W
Total Depth:	20	Latitude:	
Diameter:	4	Longitude:	
Documents:			
URL:			

Map Key	Direction	Distance (mi)	Distance (ft)	Elevation (ft)	DB
238	SW	0.62	3,288.22	60.08	WATER WELLS

Permit:	MO-C-170604-1	Station ID:	186459
Legacy No:	T200300525	Owner Name:	
Compliance No:	214686	Contractor License:	9199
Issue Date:	11/21/2002	Contractor Name:	William H Enfinger
Completion Date:	03/31/2003	Driller Name:	
Type of Work:	New Construction	County:	Escambia
Well Use:	Other	Section:	30
Static Wtr Lvl Ft:		Township:	2S
Casing Depth:	5	Range:	30W
Total Depth:	20	Latitude:	
Diameter:	4	Longitude:	
Documents:			
URL:			

Map Key	Direction	Distance (mi)	Distance (ft)	Elevation (ft)	DB
238	SW	0.62	3,288.22	60.08	WATER WELLS

Permit:	MO-C-170579-1	Station ID:	186364

Wells and Additional Sources Detail Report

Legacy No:	T200300516	Owner Name:	
Compliance No:	214662	Contractor License:	9199
Issue Date:	11/21/2002	Contractor Name:	William H Enfinger
Completion Date:	03/31/2003	Driller Name:	
Type of Work:	New Construction	County:	Escambia
Well Use:	Other	Section:	30
Static Wtr Lvl Ft:		Township:	2S
Casing Depth:	68	Range:	30W
Total Depth:	70	Latitude:	
Diameter:	1	Longitude:	
Documents:			
URL:			

Map Key	Direction	Distance (mi)	Distance (ft)	Elevation (ft)	DB
238	SW	0.62	3,288.22	60.08	WATER WELLS

Permit:	MO-C-170587-1	Station ID:	186407
Legacy No:	T200300519	Owner Name:	
Compliance No:	214670	Contractor License:	9199
Issue Date:	11/21/2002	Contractor Name:	William H Enfinger
Completion Date:	03/31/2003	Driller Name:	
Type of Work:	New Construction	County:	Escambia
Well Use:	Other	Section:	30
Static Wtr Lvl Ft:		Township:	2S
Casing Depth:	68	Range:	30W
Total Depth:	70	Latitude:	
Diameter:	1	Longitude:	
Documents:			
URL:			

Map Key	Direction	Distance (mi)	Distance (ft)	Elevation (ft)	DB
238	SW	0.62	3,288.22	60.08	WATER WELLS

Permit:	MO-C-170561-1	Station ID:	186280
Legacy No:	T200300510	Owner Name:	
Compliance No:	214645	Contractor License:	9199
Issue Date:	11/21/2002	Contractor Name:	William H Enfinger
Completion Date:	03/31/2003	Driller Name:	
Type of Work:	New Construction	County:	Escambia
Well Use:	Other	Section:	30
Static Wtr Lvl Ft:		Township:	2S
Casing Depth:	68	Range:	30W
Total Depth:	70	Latitude:	
Diameter:	1	Longitude:	
Documents:			
URL:			

Wells and Additional Sources Detail Report

Map Key	Direction	Distance (mi)	Distance (ft)	Elevation (ft)	DB
238	SW	0.62	3,288.22	60.08	WATER WELLS

Permit:	MO-C-170576-1	Station ID:	186361
Legacy No:	T200300515	Owner Name:	
Compliance No:	214659	Contractor License:	9199
Issue Date:	11/21/2002	Contractor Name:	William H Enfinger
Completion Date:	03/31/2003	Driller Name:	
Type of Work:	New Construction	County:	Escambia
Well Use:	Other	Section:	30
Static Wtr Lvl Ft:		Township:	2S
Casing Depth:	68	Range:	30W
Total Depth:	70	Latitude:	
Diameter:	1	Longitude:	
Documents:			
URL:			

Map Key	Direction	Distance (mi)	Distance (ft)	Elevation (ft)	DB
238	SW	0.62	3,288.22	60.08	WATER WELLS

Permit:	MO-C-170595-1	Station ID:	186416
Legacy No:	T200300522	Owner Name:	
Compliance No:	214677	Contractor License:	9199
Issue Date:	11/21/2002	Contractor Name:	William H Enfinger
Completion Date:	03/31/2003	Driller Name:	
Type of Work:	New Construction	County:	Escambia
Well Use:	Other	Section:	30
Static Wtr Lvl Ft:		Township:	2S
Casing Depth:	68	Range:	30W
Total Depth:	70	Latitude:	
Diameter:	1	Longitude:	
Documents:			
URL:			

Map Key	Direction	Distance (mi)	Distance (ft)	Elevation (ft)	DB
238	SW	0.62	3,288.22	60.08	WATER WELLS

Permit:	MO-C-170582-1	Station ID:	186367
Legacy No:	T200300517	Owner Name:	
Compliance No:	214665	Contractor License:	9199
Issue Date:	11/21/2002	Contractor Name:	William H Enfinger
Completion Date:	03/31/2003	Driller Name:	
Type of Work:	New Construction	County:	Escambia
Well Use:	Other	Section:	30

Static Wtr Lvl Ft:		Township:	2S
Casing Depth:	68	Range:	30W
Total Depth:	70	Latitude:	
Diameter:	1	Longitude:	
Documents:			
URL:			

Map Key	Direction	Distance (mi)	Distance (ft)	Elevation (ft)	DB
238	SW	0.62	3,288.22	60.08	WATER WELLS

Permit:	MO-C-170567-1	Station ID:	186319
Legacy No:	T200300512	Owner Name:	
Compliance No:	214651	Contractor License:	9199
Issue Date:	11/21/2002	Contractor Name:	William H Enfinger
Completion Date:	03/31/2003	Driller Name:	
Type of Work:	New Construction	County:	Escambia
Well Use:	Other	Section:	30
Static Wtr Lvl Ft:		Township:	2S
Casing Depth:	68	Range:	30W
Total Depth:	70	Latitude:	
Diameter:	1	Longitude:	
Documents:			
URL:			

Map Key	Direction	Distance (mi)	Distance (ft)	Elevation (ft)	DB
238	SW	0.62	3,288.22	60.08	WATER WELLS

Permit:	MO-C-170573-1	Station ID:	186325
Legacy No:	T200300514	Owner Name:	
Compliance No:	326816	Contractor License:	9199
Issue Date:	11/21/2002	Contractor Name:	William H Enfinger
Completion Date:	03/31/2003	Driller Name:	
Type of Work:	New Construction	County:	Escambia
Well Use:	Other	Section:	30
Static Wtr Lvl Ft:		Township:	2S
Casing Depth:	68	Range:	30W
Total Depth:	70	Latitude:	
Diameter:	1	Longitude:	
Documents:			
URL:			

Map Key	Direction	Distance (mi)	Distance (ft)	Elevation (ft)	DB
238	SW	0.62	3,288.22	60.08	WATER WELLS

Permit:	MO-C-170585-1	Station ID:	186370

Legacy No:	T200300518	Owner Name:	
Compliance No:	214668	Contractor License:	9199
Issue Date:	11/21/2002	Contractor Name:	William H Enfinger
Completion Date:	03/31/2003	Driller Name:	
Type of Work:	New Construction	County:	Escambia
Well Use:	Other	Section:	30
Static Wtr Lvl Ft:		Township:	2S
Casing Depth:	68	Range:	30W
Total Depth:	70	Latitude:	
Diameter:	1	Longitude:	
Documents:			
URL:			

Map Key	Direction	Distance (mi)	Distance (ft)	Elevation (ft)	DB
238	SW	0.62	3,288.22	60.08	WATER WELLS

Permit:	MO-C-170564-1	Station ID:	186316
Legacy No:	T200300511	Owner Name:	
Compliance No:	214648	Contractor License:	9199
Issue Date:	11/21/2002	Contractor Name:	William H Enfinger
Completion Date:	03/31/2003	Driller Name:	
Type of Work:	New Construction	County:	Escambia
Well Use:	Other	Section:	30
Static Wtr Lvl Ft:		Township:	2S
Casing Depth:	68	Range:	30W
Total Depth:	70	Latitude:	
Diameter:	1	Longitude:	
Documents:			
URL:			

Map Key	Direction	Distance (mi)	Distance (ft)	Elevation (ft)	DB
238	SW	0.62	3,288.22	60.08	WATER WELLS

Permit:	MO-C-170607-1	Station ID:	186496
Legacy No:	T200300526	Owner Name:	
Compliance No:	214689	Contractor License:	9199
Issue Date:	11/21/2002	Contractor Name:	William H Enfinger
Completion Date:	03/31/2003	Driller Name:	
Type of Work:	New Construction	County:	Escambia
Well Use:	Other	Section:	30
Static Wtr Lvl Ft:		Township:	2S
Casing Depth:		Range:	30W
Total Depth:		Latitude:	
Diameter:	4	Longitude:	
Documents:			
URL:			

Wells and Additional Sources Detail Report

Map Key	Direction	Distance (mi)	Distance (ft)	Elevation (ft)	DB
239	ESE	0.67	3,533.47	57.71	WATER WELLS

Permit:	MO-C-284147-1	Station ID:	281693
Legacy No:		Owner Name:	
Compliance No:	418141	Contractor License:	9342
Issue Date:	10/04/2018	Contractor Name:	Stephanie Stallsmith
Completion Date:		Driller Name:	
Type of Work:	New Construction	County:	Escambia
Well Use:	Monitoring	Section:	23
Static Wtr Lvl Ft:		Township:	2S
Casing Depth:		Range:	30W
Total Depth:		Latitude:	302533.366
Diameter:	2	Longitude:	871306.852
Documents:			
URL:			

Map Key	Direction	Distance (mi)	Distance (ft)	Elevation (ft)	DB
240	N	0.64	3,386.43	75.11	WATER WELLS

Permit:	MO-C-86019-1	Station ID:	97303
Legacy No:	T199206888	Owner Name:	
Compliance No:	134986	Contractor License:	2879
Issue Date:	09/15/1992	Contractor Name:	Robert B Huss, Jr.
Completion Date:	10/08/1992	Driller Name:	
Type of Work:	New Construction	County:	Escambia
Well Use:	Other	Section:	5
Static Wtr Lvl Ft:	30	Township:	2S
Casing Depth:	32	Range:	30W
Total Depth:	42	Latitude:	
Diameter:	2	Longitude:	
Documents:			
URL:			

Map Key	Direction	Distance (mi)	Distance (ft)	Elevation (ft)	DB
240	N	0.64	3,386.43	75.11	WATER WELLS

Permit:	MO-C-86017-1	Station ID:	97264
Legacy No:	T199206886	Owner Name:	
Compliance No:	134984	Contractor License:	2879
Issue Date:	09/15/1992	Contractor Name:	Robert B Huss, Jr.
Completion Date:	10/08/1992	Driller Name:	
Type of Work:	New Construction	County:	Escambia
Well Use:	Other	Section:	5

Static Wtr Lvl Ft:	30	Township:	2S
Casing Depth:	32	Range:	30W
Total Depth:	42	Latitude:	
Diameter:	2	Longitude:	
Documents:			
URL:			

Map Key	Direction	Distance (mi)	Distance (ft)	Elevation (ft)	DB
240	N	0.64	3,386.43	75.11	WATER WELLS

Permit:	MO-C-198994-1	Station ID:	215802
Legacy No:	P200601469	Owner Name:	
Compliance No:	241447	Contractor License:	3146
Issue Date:	02/21/2006	Contractor Name:	Daren J Bracey
Completion Date:	02/27/2006	Driller Name:	
Type of Work:	New Construction	County:	Escambia
Well Use:	Other	Section:	18
Static Wtr Lvl Ft:	30	Township:	2S
Casing Depth:	0	Range:	30W
Total Depth:	25	Latitude:	
Diameter:	2	Longitude:	
Documents:			
URL:			

Map Key	Direction	Distance (mi)	Distance (ft)	Elevation (ft)	DB
240	N	0.64	3,386.43	75.11	WATER WELLS

Permit:	MO-C-86018-1	Station ID:	97265
Legacy No:	T199206887	Owner Name:	
Compliance No:	134985	Contractor License:	2879
Issue Date:	09/15/1992	Contractor Name:	Robert B Huss, Jr.
Completion Date:	10/08/1992	Driller Name:	
Type of Work:	New Construction	County:	Escambia
Well Use:	Other	Section:	5
Static Wtr Lvl Ft:	30	Township:	2S
Casing Depth:	32	Range:	30W
Total Depth:	42	Latitude:	
Diameter:	2	Longitude:	
Documents:			
URL:			

Map Key	Direction	Distance (mi)	Distance (ft)	Elevation (ft)	DB
241	ESE	0.68	3,585.08	56.43	WATER WELLS

Permit:	MO-C-284148-1	Station ID:	281694

Wells and Additional Sources Detail Report

Legacy No:		Owner Name:	
Compliance No:	418143	Contractor License:	9342
Issue Date:	10/04/2018	Contractor Name:	Stephanie Stallsmith
Completion Date:	10/31/2018	Driller Name:	Kent Fowler
Type of Work:	New Construction	County:	Escambia
Well Use:	Monitoring	Section:	26
Static Wtr Lvl Ft:	43	Township:	2S
Casing Depth:	30	Range:	30W
Total Depth:	50	Latitude:	302534.4748
Diameter:	2	Longitude:	871305.8944
Documents:			
URL:			

Map Key	Direction	Distance (mi)	Distance (ft)	Elevation (ft)	DB
242	NNE	0.64	3,354.32	63.28	WATER WELLS

Permit:	LA-C-175980-1	Station ID:	192164
Legacy No:	P200302901	Owner Name:	
Compliance No:	219761	Contractor License:	3025
Issue Date:	07/09/2003	Contractor Name:	Alan Ard
Completion Date:	07/14/2003	Driller Name:	
Type of Work:	New Construction	County:	Escambia
Well Use:	Irrigation - Landscape	Section:	18
Static Wtr Lvl Ft:		Township:	2S
Casing Depth:	140	Range:	30W
Total Depth:	170	Latitude:	
Diameter:	2	Longitude:	
Documents:			
URL:			

Map Key	Direction	Distance (mi)	Distance (ft)	Elevation (ft)	DB
242	NNE	0.64	3,354.32	63.28	WATER WELLS

Permit:	LA-C-175235-1	Station ID:	190885
Legacy No:	P200302506	Owner Name:	
Compliance No:	219058	Contractor License:	3025
Issue Date:	05/21/2003	Contractor Name:	Alan Ard
Completion Date:	06/06/2003	Driller Name:	
Type of Work:	New Construction	County:	Escambia
Well Use:	Irrigation - Landscape	Section:	18
Static Wtr Lvl Ft:	40	Township:	2S
Casing Depth:	120	Range:	30W
Total Depth:	140	Latitude:	
Diameter:	4	Longitude:	
Documents:			
URL:			

Wells and Additional Sources Detail Report

Map Key	Direction	Distance (mi)	Distance (ft)	Elevation (ft)	DB
244	SW	0.64	3,362.40	71.46	WATER WELLS

Permit:	MO-C-288955-1	Station ID:	287217
Legacy No:		Owner Name:	
Compliance No:	425728	Contractor License:	9248
Issue Date:	09/10/2019	Contractor Name:	Michael M Alexander
Completion Date:	09/17/2019	Driller Name:	Marcus Williams
Type of Work:	New Construction	County:	Escambia
Well Use:	Monitoring	Section:	28
Static Wtr Lvl Ft:	45	Township:	2S
Casing Depth:	40	Range:	30W
Total Depth:	55	Latitude:	302515.2688
Diameter:	2	Longitude:	871427.8124
Documents:			
URL:			

Map Key	Direction	Distance (mi)	Distance (ft)	Elevation (ft)	DB
245	SW	0.64	3,368.25	70.00	WATER WELLS

Permit:	MO-C-143503-1	Station ID:	157576
Legacy No:	P200001059	Owner Name:	
Compliance No:	189138	Contractor License:	3120
Issue Date:	01/20/2000	Contractor Name:	Daniel Palmer
Completion Date:	02/16/2000	Driller Name:	
Type of Work:	New Construction	County:	Escambia
Well Use:	Other	Section:	30
Static Wtr Lvl Ft:		Township:	2S
Casing Depth:	45	Range:	30W
Total Depth:	65	Latitude:	
Diameter:	2	Longitude:	
Documents:			
URL:			

Map Key	Direction	Distance (mi)	Distance (ft)	Elevation (ft)	DB
245	SW	0.64	3,368.25	70.00	WATER WELLS

Permit:	MO-A-179920-1	Station ID:	195965
Legacy No:	P200400943	Owner Name:	
Compliance No:	223475	Contractor License:	3160
Issue Date:	01/26/2004	Contractor Name:	Christopher Yelle
Completion Date:	01/28/2004	Driller Name:	
Type of Work:	Abandonment	County:	Escambia
Well Use:	Other	Section:	28

Static Wtr Lvl Ft:	60	Township:	2S
Casing Depth:	48	Range:	30W
Total Depth:	63	Latitude:	
Diameter:	2	Longitude:	
Documents:			
URL:			

Map Key	Direction	Distance (mi)	Distance (ft)	Elevation (ft)	DB
245	SW	0.64	3,368.25	70.00	WATER WELLS

Permit:	MO-A-179917-1	Station ID:	195799
Legacy No:	P200400942	Owner Name:	
Compliance No:	223472	Contractor License:	3160
Issue Date:	01/26/2004	Contractor Name:	Christopher Yelle
Completion Date:	01/28/2004	Driller Name:	
Type of Work:	Abandonment	County:	Escambia
Well Use:	Other	Section:	28
Static Wtr Lvl Ft:	60	Township:	2S
Casing Depth:	48	Range:	30W
Total Depth:	63	Latitude:	
Diameter:	2	Longitude:	
Documents:			
URL:			

Map Key	Direction	Distance (mi)	Distance (ft)	Elevation (ft)	DB
245	SW	0.64	3,368.25	70.00	WATER WELLS

Permit:	MO-C-151222-1	Station ID:	165501
Legacy No:	P200100738	Owner Name:	
Compliance No:	196414	Contractor License:	3120
Issue Date:	11/17/2000	Contractor Name:	Daniel Palmer
Completion Date:	12/21/2000	Driller Name:	
Type of Work:	New Construction	County:	Escambia
Well Use:	Other	Section:	30
Static Wtr Lvl Ft:		Township:	3S
Casing Depth:	50	Range:	30W
Total Depth:	65	Latitude:	
Diameter:	2	Longitude:	
Documents:			
URL:			

Map Key	Direction	Distance (mi)	Distance (ft)	Elevation (ft)	DB
245	SW	0.64	3,368.25	70.00	WATER WELLS

Permit:	MO-C-143498-1	Station ID:	157536

Wells and Additional Sources Detail Report

Legacy No:	P200001057	Owner Name:	
Compliance No:	189133	Contractor License:	3120
Issue Date:	01/20/2000	Contractor Name:	Daniel Palmer
Completion Date:	02/16/2000	Driller Name:	
Type of Work:	New Construction	County:	Escambia
Well Use:	Other	Section:	30
Static Wtr Lvl Ft:		Township:	2S
Casing Depth:	45	Range:	30W
Total Depth:	65	Latitude:	
Diameter:	2	Longitude:	
Documents:			
URL:			

Map Key	Direction	Distance (mi)	Distance (ft)	Elevation (ft)	DB
245	SW	0.64	3,368.25	70.00	WATER WELLS

Permit:	MO-C-143501-1	Station ID:	157539
Legacy No:	P200001058	Owner Name:	
Compliance No:	189136	Contractor License:	3120
Issue Date:	01/20/2000	Contractor Name:	Daniel Palmer
Completion Date:	02/16/2000	Driller Name:	
Type of Work:	New Construction	County:	Escambia
Well Use:	Other	Section:	30
Static Wtr Lvl Ft:		Township:	2S
Casing Depth:	45	Range:	30W
Total Depth:	65	Latitude:	
Diameter:	2	Longitude:	
Documents:			
URL:			

Map Key	Direction	Distance (mi)	Distance (ft)	Elevation (ft)	DB
245	SW	0.64	3,368.25	70.00	WATER WELLS

Permit:	MO-C-148397-1	Station ID:	162938
Legacy No:	P200003741	Owner Name:	
Compliance No:	193752	Contractor License:	2343
Issue Date:	08/01/2000	Contractor Name:	Don C Crutchfield
Completion Date:	08/16/2000	Driller Name:	
Type of Work:	New Construction	County:	Escambia
Well Use:	Other	Section:	30
Static Wtr Lvl Ft:	55	Township:	2S
Casing Depth:	50	Range:	30W
Total Depth:	65	Latitude:	
Diameter:	2	Longitude:	
Documents:			
URL:			

Wells and Additional Sources Detail Report

Map Key	Direction	Distance (mi)	Distance (ft)	Elevation (ft)	DB
245	SW	0.64	3,368.25	70.00	WATER WELLS

Permit:	MO-C-148396-1	Station ID:	162937
Legacy No:	P200003740	Owner Name:	
Compliance No:	193751	Contractor License:	2343
Issue Date:	08/01/2000	Contractor Name:	Don C Crutchfield
Completion Date:	08/16/2000	Driller Name:	
Type of Work:	New Construction	County:	Escambia
Well Use:	Other	Section:	30
Static Wtr Lvl Ft:	55	Township:	2S
Casing Depth:	50	Range:	30W
Total Depth:	65	Latitude:	
Diameter:	2	Longitude:	
Documents:			
URL:			

Map Key	Direction	Distance (mi)	Distance (ft)	Elevation (ft)	DB
245	SW	0.64	3,368.25	70.00	WATER WELLS

Permit:	MO-C-148398-1	Station ID:	162939
Legacy No:	P200003742	Owner Name:	
Compliance No:	193753	Contractor License:	2343
Issue Date:	08/01/2000	Contractor Name:	Don C Crutchfield
Completion Date:	08/16/2000	Driller Name:	
Type of Work:	New Construction	County:	Escambia
Well Use:	Other	Section:	30
Static Wtr Lvl Ft:	55	Township:	2S
Casing Depth:	50	Range:	30W
Total Depth:	65	Latitude:	
Diameter:	2	Longitude:	
Documents:			
URL:			

Map Key	Direction	Distance (mi)	Distance (ft)	Elevation (ft)	DB
245	SW	0.64	3,368.25	70.00	WATER WELLS

Permit:	MO-C-151225-1	Station ID:	165504
Legacy No:	P200100739	Owner Name:	
Compliance No:	196417	Contractor License:	3120
Issue Date:	11/17/2000	Contractor Name:	Daniel Palmer
Completion Date:	12/21/2000	Driller Name:	
Type of Work:	New Construction	County:	Escambia
Well Use:	Other	Section:	30

Static Wtr Lvl Ft:		Township:	3S
Casing Depth:	50	Range:	30W
Total Depth:	65	Latitude:	
Diameter:	2	Longitude:	
Documents:			
URL:			

Map Key	Direction	Distance (mi)	Distance (ft)	Elevation (ft)	DB
247	NE	0.65	3,435.71	66.16	WATER WELLS

Permit:	MO-C-280309-1	Station ID:	189450
Legacy No:	P200302193	Owner Name:	
Compliance No:	318517	Contractor License:	3041
Issue Date:	04/25/2003	Contractor Name:	Robert Baker, Jr.
Completion Date:	05/19/2003	Driller Name:	
Type of Work:	New Construction	County:	Escambia
Well Use:	Other	Section:	19
Static Wtr Lvl Ft:		Township:	2S
Casing Depth:	50	Range:	30W
Total Depth:	50	Latitude:	
Diameter:	2	Longitude:	
Documents:			
URL:			

Map Key	Direction	Distance (mi)	Distance (ft)	Elevation (ft)	DB
247	NE	0.65	3,435.71	66.16	WATER WELLS

Permit:	MO-C-156011-1	Station ID:	170868
Legacy No:	P200102595	Owner Name:	
Compliance No:	200926	Contractor License:	3146
Issue Date:	04/18/2001	Contractor Name:	Daren J Bracey
Completion Date:	07/26/2001	Driller Name:	
Type of Work:	New Construction	County:	Escambia
Well Use:	Other	Section:	19
Static Wtr Lvl Ft:		Township:	2S
Casing Depth:	34	Range:	30W
Total Depth:	49	Latitude:	
Diameter:	2	Longitude:	
Documents:			
URL:			

Map Key	Direction	Distance (mi)	Distance (ft)	Elevation (ft)	DB
247	NE	0.65	3,435.71	66.16	WATER WELLS

Permit:	MO-C-174653-1	Station ID:	189458

Wells and Additional Sources Detail Report

Legacy No:	P200302197	Owner Name:	
Compliance No:	218509	Contractor License:	3041
Issue Date:	04/25/2003	Contractor Name:	Robert Baker, Jr.
Completion Date:	05/19/2003	Driller Name:	
Type of Work:	New Construction	County:	Escambia
Well Use:	Other	Section:	19
Static Wtr Lvl Ft:		Township:	2S
Casing Depth:	50	Range:	30W
Total Depth:	50	Latitude:	
Diameter:	2	Longitude:	
Documents:			
URL:			

Map Key	Direction	Distance (mi)	Distance (ft)	Elevation (ft)	DB
247	NE	0.65	3,435.71	66.16	WATER WELLS

Permit:	MO-C-156009-1	Station ID:	170866
Legacy No:	P200102594	Owner Name:	
Compliance No:	200924	Contractor License:	3146
Issue Date:	04/18/2001	Contractor Name:	Daren J Bracey
Completion Date:	07/26/2001	Driller Name:	
Type of Work:	New Construction	County:	Escambia
Well Use:	Other	Section:	19
Static Wtr Lvl Ft:		Township:	2S
Casing Depth:	33	Range:	30W
Total Depth:	48	Latitude:	
Diameter:	2	Longitude:	
Documents:			
URL:			

Map Key	Direction	Distance (mi)	Distance (ft)	Elevation (ft)	DB
247	NE	0.65	3,435.71	66.16	WATER WELLS

Permit:	MO-C-156004-1	Station ID:	170826
Legacy No:	P200102591	Owner Name:	
Compliance No:	200919	Contractor License:	3146
Issue Date:	04/18/2001	Contractor Name:	Daren J Bracey
Completion Date:	07/26/2001	Driller Name:	
Type of Work:	New Construction	County:	Escambia
Well Use:	Other	Section:	19
Static Wtr Lvl Ft:		Township:	2S
Casing Depth:	33	Range:	30W
Total Depth:	48	Latitude:	
Diameter:	2	Longitude:	
Documents:			
URL:			

Wells and Additional Sources Detail Report

Map Key	Direction	Distance (mi)	Distance (ft)	Elevation (ft)	DB
247	NE	0.65	3,435.71	66.16	WATER WELLS

Permit:	MO-C-174649-1	Station ID:	189454
Legacy No:	P200302195	Owner Name:	
Compliance No:	218506	Contractor License:	3041
Issue Date:	04/25/2003	Contractor Name:	Robert Baker, Jr.
Completion Date:	05/19/2003	Driller Name:	
Type of Work:	New Construction	County:	Escambia
Well Use:	Other	Section:	19
Static Wtr Lvl Ft:		Township:	2S
Casing Depth:	50	Range:	30W
Total Depth:	50	Latitude:	
Diameter:	2	Longitude:	
Documents:			
URL:			

Map Key	Direction	Distance (mi)	Distance (ft)	Elevation (ft)	DB
247	NE	0.65	3,435.71	66.16	WATER WELLS

Permit:	MO-C-156015-1	Station ID:	170872
Legacy No:	P200102597	Owner Name:	
Compliance No:	200930	Contractor License:	3146
Issue Date:	04/18/2001	Contractor Name:	Daren J Bracey
Completion Date:	07/26/2001	Driller Name:	
Type of Work:	New Construction	County:	Escambia
Well Use:	Other	Section:	19
Static Wtr Lvl Ft:		Township:	2S
Casing Depth:	35	Range:	30W
Total Depth:	50	Latitude:	
Diameter:	2	Longitude:	
Documents:			
URL:			

Map Key	Direction	Distance (mi)	Distance (ft)	Elevation (ft)	DB
247	NE	0.65	3,435.71	66.16	WATER WELLS

Permit:	MO-C-156013-1	Station ID:	170870
Legacy No:	P200102596	Owner Name:	
Compliance No:	200928	Contractor License:	3146
Issue Date:	04/18/2001	Contractor Name:	Daren J Bracey
Completion Date:	07/26/2001	Driller Name:	
Type of Work:	New Construction	County:	Escambia
Well Use:	Other	Section:	19

Static Wtr Lvl Ft:		Township:	2S
Casing Depth:	35	Range:	30W
Total Depth:	50	Latitude:	
Diameter:	2	Longitude:	
Documents:			
URL:			

Map Key	Direction	Distance (mi)	Distance (ft)	Elevation (ft)	DB
247	NE	0.65	3,435.71	66.16	WATER WELLS

Permit:	MO-C-174659-1	Station ID:	189625
Legacy No:	P200302200	Owner Name:	
Compliance No:	218515	Contractor License:	3041
Issue Date:	04/25/2003	Contractor Name:	Robert Baker, Jr.
Completion Date:	05/19/2003	Driller Name:	
Type of Work:	New Construction	County:	Escambia
Well Use:	Other	Section:	19
Static Wtr Lvl Ft:		Township:	2S
Casing Depth:	50	Range:	30W
Total Depth:	50	Latitude:	
Diameter:	2	Longitude:	
Documents:			
URL:			

Map Key	Direction	Distance (mi)	Distance (ft)	Elevation (ft)	DB
247	NE	0.65	3,435.71	66.16	WATER WELLS

Permit:	MO-C-174644-1	Station ID:	189448
Legacy No:	P200302192	Owner Name:	
Compliance No:	218501	Contractor License:	3041
Issue Date:	04/25/2003	Contractor Name:	Robert Baker, Jr.
Completion Date:	05/19/2003	Driller Name:	
Type of Work:	New Construction	County:	Escambia
Well Use:	Other	Section:	19
Static Wtr Lvl Ft:		Township:	2S
Casing Depth:	50	Range:	30W
Total Depth:	50	Latitude:	
Diameter:	2	Longitude:	
Documents:			
URL:			

Map Key	Direction	Distance (mi)	Distance (ft)	Elevation (ft)	DB
247	NE	0.65	3,435.71	66.16	WATER WELLS

Permit:	MO-C-174651-1	Station ID:	189456

Wells and Additional Sources Detail Report

Legacy No:	P200302196	Owner Name:	
Compliance No:	322971	Contractor License:	3041
Issue Date:	04/25/2003	Contractor Name:	Robert Baker, Jr.
Completion Date:	05/19/2003	Driller Name:	
Type of Work:	New Construction	County:	Escambia
Well Use:	Other	Section:	19
Static Wtr Lvl Ft:		Township:	2S
Casing Depth:	50	Range:	30W
Total Depth:	50	Latitude:	
Diameter:	2	Longitude:	
Documents:			
URL:			

Map Key	Direction	Distance (mi)	Distance (ft)	Elevation (ft)	DB
247	NE	0.65	3,435.71	66.16	WATER WELLS

Permit:	MO-C-174657-1	Station ID:	189623
Legacy No:	P200302199	Owner Name:	
Compliance No:	218513	Contractor License:	3041
Issue Date:	04/25/2003	Contractor Name:	Robert Baker, Jr.
Completion Date:	05/19/2003	Driller Name:	
Type of Work:	New Construction	County:	Escambia
Well Use:	Other	Section:	19
Static Wtr Lvl Ft:		Township:	2S
Casing Depth:	50	Range:	30W
Total Depth:	50	Latitude:	
Diameter:	2	Longitude:	
Documents:			
URL:			

Map Key	Direction	Distance (mi)	Distance (ft)	Elevation (ft)	DB
247	NE	0.65	3,435.71	66.16	WATER WELLS

Permit:	MO-C-156002-1	Station ID:	170824
Legacy No:	P200102590	Owner Name:	
Compliance No:	200918	Contractor License:	3146
Issue Date:	04/18/2001	Contractor Name:	Daren J Bracey
Completion Date:	07/26/2001	Driller Name:	
Type of Work:	New Construction	County:	Escambia
Well Use:	Other	Section:	19
Static Wtr Lvl Ft:		Township:	2S
Casing Depth:	33	Range:	30W
Total Depth:	48	Latitude:	
Diameter:	2	Longitude:	
Documents:			
URL:			

Wells and Additional Sources Detail Report

Map Key	Direction	Distance (mi)	Distance (ft)	Elevation (ft)	DB
247	NE	0.65	3,435.71	66.16	WATER WELLS

Permit:	MO-C-156007-1	Station ID:	170830
Legacy No:	P200102593	Owner Name:	
Compliance No:	200922	Contractor License:	3146
Issue Date:	04/18/2001	Contractor Name:	Daren J Bracey
Completion Date:	07/26/2001	Driller Name:	
Type of Work:	New Construction	County:	Escambia
Well Use:	Other	Section:	19
Static Wtr Lvl Ft:		Township:	2S
Casing Depth:	33	Range:	30W
Total Depth:	48	Latitude:	
Diameter:	2	Longitude:	
Documents:			
URL:			

Map Key	Direction	Distance (mi)	Distance (ft)	Elevation (ft)	DB
247	NE	0.65	3,435.71	66.16	WATER WELLS

Permit:	MO-C-156017-1	Station ID:	170874
Legacy No:	P200102598	Owner Name:	
Compliance No:	200932	Contractor License:	3146
Issue Date:	04/18/2001	Contractor Name:	Daren J Bracey
Completion Date:	07/26/2001	Driller Name:	
Type of Work:	New Construction	County:	Escambia
Well Use:	Other	Section:	19
Static Wtr Lvl Ft:		Township:	2S
Casing Depth:	35	Range:	30W
Total Depth:	50	Latitude:	
Diameter:	2	Longitude:	
Documents:			
URL:			

Map Key	Direction	Distance (mi)	Distance (ft)	Elevation (ft)	DB
247	NE	0.65	3,435.71	66.16	WATER WELLS

Permit:	MO-C-174647-1	Station ID:	189452
Legacy No:	P200302194	Owner Name:	
Compliance No:	218504	Contractor License:	3041
Issue Date:	04/25/2003	Contractor Name:	Robert Baker, Jr.
Completion Date:	05/19/2003	Driller Name:	
Type of Work:	New Construction	County:	Escambia
Well Use:	Other	Section:	19

Static Wtr Lvl Ft:		Township:	2S
Casing Depth:	50	Range:	30W
Total Depth:	50	Latitude:	
Diameter:	2	Longitude:	
Documents:			
URL:			

Map Key	Direction	Distance (mi)	Distance (ft)	Elevation (ft)	DB
247	NE	0.65	3,435.71	66.16	WATER WELLS

Permit:	MO-C-156006-1	Station ID:	170828
Legacy No:	P200102592	Owner Name:	
Compliance No:	200921	Contractor License:	3146
Issue Date:	04/18/2001	Contractor Name:	Daren J Bracey
Completion Date:	07/26/2001	Driller Name:	
Type of Work:	New Construction	County:	Escambia
Well Use:	Other	Section:	19
Static Wtr Lvl Ft:		Township:	2S
Casing Depth:	33	Range:	30W
Total Depth:	48	Latitude:	
Diameter:	2	Longitude:	
Documents:			
URL:			

Map Key	Direction	Distance (mi)	Distance (ft)	Elevation (ft)	DB
247	NE	0.65	3,435.71	66.16	WATER WELLS

Permit:	MO-C-174655-1	Station ID:	189621
Legacy No:	P200302198	Owner Name:	
Compliance No:	218511	Contractor License:	3041
Issue Date:	04/25/2003	Contractor Name:	Robert Baker, Jr.
Completion Date:	05/19/2003	Driller Name:	
Type of Work:	New Construction	County:	Escambia
Well Use:	Other	Section:	19
Static Wtr Lvl Ft:		Township:	2S
Casing Depth:	50	Range:	30W
Total Depth:	50	Latitude:	
Diameter:	2	Longitude:	
Documents:			
URL:			

Map Key	Direction	Distance (mi)	Distance (ft)	Elevation (ft)	DB
248	SW	0.64	3,370.80	75.23	WATER WELLS

Permit:	OT-A-228042-1	Station ID:	25722

Wells and Additional Sources Detail Report

Legacy No:	P201000642	Owner Name:	
Compliance No:	268858	Contractor License:	3193
Issue Date:	03/16/2010	Contractor Name:	Christopher K East
Completion Date:	03/19/2010	Driller Name:	
Type of Work:	Abandonment	County:	Escambia
Well Use:	Other	Section:	28
Static Wtr Lvl Ft:	55	Township:	2S
Casing Depth:	73	Range:	30W
Total Depth:	73	Latitude:	302517.402
Diameter:	1	Longitude:	871430.526
Documents:			
URL:			

Map Key	Direction	Distance (mi)	Distance (ft)	Elevation (ft)	DB
248	SW	0.64	3,370.80	75.23	WATER WELLS

Permit:	OT-A-228045-1	Station ID:	25170
Legacy No:	P201000643	Owner Name:	
Compliance No:	268860	Contractor License:	3193
Issue Date:	03/16/2010	Contractor Name:	Christopher K East
Completion Date:	03/19/2010	Driller Name:	
Type of Work:	Abandonment	County:	Escambia
Well Use:	Other	Section:	28
Static Wtr Lvl Ft:	55	Township:	2S
Casing Depth:	73	Range:	30W
Total Depth:	73	Latitude:	302517.402
Diameter:	1	Longitude:	871430.526
Documents:			
URL:			

Map Key	Direction	Distance (mi)	Distance (ft)	Elevation (ft)	DB
248	SW	0.64	3,370.80	75.23	WATER WELLS

Permit:	OT-A-228036-1	Station ID:	25716
Legacy No:	P201000640	Owner Name:	
Compliance No:	268853	Contractor License:	3193
Issue Date:	03/16/2010	Contractor Name:	Christopher K East
Completion Date:	03/19/2010	Driller Name:	
Type of Work:	Abandonment	County:	Escambia
Well Use:	Other	Section:	28
Static Wtr Lvl Ft:	55	Township:	2S
Casing Depth:	73	Range:	30W
Total Depth:	73	Latitude:	302517.402
Diameter:	1	Longitude:	871430.526
Documents:			
URL:			

Wells and Additional Sources Detail Report

Map Key	Direction	Distance (mi)	Distance (ft)	Elevation (ft)	DB
248	SW	0.64	3,370.80	75.23	WATER WELLS

Permit:	OT-A-228057-1	Station ID:	25208
Legacy No:	P201000647	Owner Name:	
Compliance No:	268872	Contractor License:	3193
Issue Date:	03/16/2010	Contractor Name:	Christopher K East
Completion Date:	03/19/2010	Driller Name:	
Type of Work:	Abandonment	County:	Escambia
Well Use:	Other	Section:	28
Static Wtr Lvl Ft:	55	Township:	2S
Casing Depth:	66	Range:	30W
Total Depth:	66	Latitude:	302517.402
Diameter:	2	Longitude:	871430.526
Documents:			
URL:			

Map Key	Direction	Distance (mi)	Distance (ft)	Elevation (ft)	DB
248	SW	0.64	3,370.80	75.23	WATER WELLS

Permit:	OT-A-228034-1	Station ID:	25685
Legacy No:	P201000639	Owner Name:	
Compliance No:	268851	Contractor License:	3193
Issue Date:	03/16/2010	Contractor Name:	Christopher K East
Completion Date:	03/19/2010	Driller Name:	
Type of Work:	Abandonment	County:	Escambia
Well Use:	Other	Section:	28
Static Wtr Lvl Ft:	55	Township:	2S
Casing Depth:	73	Range:	30W
Total Depth:	73	Latitude:	302517.402
Diameter:	1	Longitude:	871430.526
Documents:			
URL:			

Map Key	Direction	Distance (mi)	Distance (ft)	Elevation (ft)	DB
248	SW	0.64	3,370.80	75.23	WATER WELLS

Permit:	OT-A-228031-1	Station ID:	25682
Legacy No:	P201000638	Owner Name:	
Compliance No:	268848	Contractor License:	3193
Issue Date:	03/16/2010	Contractor Name:	Christopher K East
Completion Date:	03/19/2010	Driller Name:	
Type of Work:	Abandonment	County:	Escambia
Well Use:	Other	Section:	28

Static Wtr Lvl Ft:	55	Township:	2S
Casing Depth:	73	Range:	30W
Total Depth:	73	Latitude:	302517.402
Diameter:	1	Longitude:	871430.526
Documents:			
URL:			

Map Key	Direction	Distance (mi)	Distance (ft)	Elevation (ft)	DB
248	SW	0.64	3,370.80	75.23	WATER WELLS

Permit:	OT-A-228070-1	Station ID:	25252
Legacy No:	P201000652	Owner Name:	
Compliance No:	268884	Contractor License:	3193
Issue Date:	03/16/2010	Contractor Name:	Christopher K East
Completion Date:	03/19/2010	Driller Name:	
Type of Work:	Abandonment	County:	Escambia
Well Use:	Other	Section:	28
Static Wtr Lvl Ft:	55	Township:	2S
Casing Depth:	66	Range:	30W
Total Depth:	66	Latitude:	302517.402
Diameter:	2	Longitude:	871430.526
Documents:			
URL:			

Map Key	Direction	Distance (mi)	Distance (ft)	Elevation (ft)	DB
248	SW	0.64	3,370.80	75.23	WATER WELLS

Permit:	OT-A-228064-1	Station ID:	25246
Legacy No:	P201000650	Owner Name:	
Compliance No:	268878	Contractor License:	3193
Issue Date:	03/16/2010	Contractor Name:	Christopher K East
Completion Date:	03/19/2010	Driller Name:	
Type of Work:	Abandonment	County:	Escambia
Well Use:	Other	Section:	28
Static Wtr Lvl Ft:	55	Township:	2S
Casing Depth:	66	Range:	30W
Total Depth:	66	Latitude:	302517.402
Diameter:	2	Longitude:	871430.526
Documents:			
URL:			

Map Key	Direction	Distance (mi)	Distance (ft)	Elevation (ft)	DB
248	SW	0.64	3,370.80	75.23	WATER WELLS

Permit:	OT-A-228048-1	Station ID:	25173

Wells and Additional Sources Detail Report

Legacy No:	P201000644	Owner Name:	
Compliance No:	268863	Contractor License:	3193
Issue Date:	03/16/2010	Contractor Name:	Christopher K East
Completion Date:	03/19/2010	Driller Name:	
Type of Work:	Abandonment	County:	Escambia
Well Use:	Other	Section:	28
Static Wtr Lvl Ft:	55	Township:	2S
Casing Depth:	73	Range:	30W
Total Depth:	73	Latitude:	302517.402
Diameter:	1	Longitude:	871430.526
Documents:			
URL:			

Map Key	Direction	Distance (mi)	Distance (ft)	Elevation (ft)	DB
248	SW	0.64	3,370.80	75.23	WATER WELLS

Permit:	OT-A-228067-1	Station ID:	25249
Legacy No:	P201000651	Owner Name:	
Compliance No:	268881	Contractor License:	3193
Issue Date:	03/16/2010	Contractor Name:	Christopher K East
Completion Date:	03/19/2010	Driller Name:	
Type of Work:	Abandonment	County:	Escambia
Well Use:	Other	Section:	28
Static Wtr Lvl Ft:	55	Township:	2S
Casing Depth:	66	Range:	30W
Total Depth:	66	Latitude:	302517.402
Diameter:	2	Longitude:	871430.526
Documents:			
URL:			

Map Key	Direction	Distance (mi)	Distance (ft)	Elevation (ft)	DB
248	SW	0.64	3,370.80	75.23	WATER WELLS

Permit:	OT-A-228051-1	Station ID:	25176
Legacy No:	P201000645	Owner Name:	
Compliance No:	268866	Contractor License:	3193
Issue Date:	03/16/2010	Contractor Name:	Christopher K East
Completion Date:	03/19/2010	Driller Name:	
Type of Work:	Abandonment	County:	Escambia
Well Use:	Other	Section:	28
Static Wtr Lvl Ft:	55	Township:	2S
Casing Depth:	73	Range:	30W
Total Depth:	73	Latitude:	302517.402
Diameter:	1	Longitude:	871430.526
Documents:			
URL:			

Wells and Additional Sources Detail Report

Map Key	Direction	Distance (mi)	Distance (ft)	Elevation (ft)	DB
248	SW	0.64	3,370.80	75.23	WATER WELLS

Permit:	OT-A-228039-1	Station ID:	25719
Legacy No:	P201000641	Owner Name:	
Compliance No:	268855	Contractor License:	3193
Issue Date:	03/16/2010	Contractor Name:	Christopher K East
Completion Date:	03/19/2010	Driller Name:	
Type of Work:	Abandonment	County:	Escambia
Well Use:	Other	Section:	28
Static Wtr Lvl Ft:	55	Township:	2S
Casing Depth:	73	Range:	30W
Total Depth:	73	Latitude:	302517.402
Diameter:	1	Longitude:	871430.526
Documents:			
URL:			

Map Key	Direction	Distance (mi)	Distance (ft)	Elevation (ft)	DB
248	SW	0.64	3,370.80	75.23	WATER WELLS

Permit:	OT-A-228062-1	Station ID:	25243
Legacy No:	P201000649	Owner Name:	
Compliance No:	268876	Contractor License:	3193
Issue Date:	03/16/2010	Contractor Name:	Christopher K East
Completion Date:	03/19/2010	Driller Name:	
Type of Work:	Abandonment	County:	Escambia
Well Use:	Other	Section:	28
Static Wtr Lvl Ft:	55	Township:	2S
Casing Depth:	66	Range:	30W
Total Depth:	66	Latitude:	302517.402
Diameter:	2	Longitude:	871430.526
Documents:			
URL:			

Map Key	Direction	Distance (mi)	Distance (ft)	Elevation (ft)	DB
248	SW	0.64	3,370.80	75.23	WATER WELLS

Permit:	OT-A-271229-1	Station ID:	25211
Legacy No:	P201000648	Owner Name:	
Compliance No:	309274	Contractor License:	3193
Issue Date:	03/16/2010	Contractor Name:	Christopher K East
Completion Date:	03/19/2010	Driller Name:	
Type of Work:	Abandonment	County:	Escambia
Well Use:	Other	Section:	28

Static Wtr Lvl Ft:	55	Township:	2S
Casing Depth:	66	Range:	30W
Total Depth:	66	Latitude:	302517.402
Diameter:	2	Longitude:	871430.526
Documents:			
URL:			

Map Key	Direction	Distance (mi)	Distance (ft)	Elevation (ft)	DB
248	SW	0.64	3,370.80	75.23	WATER WELLS

Permit:	OT-A-228073-1	Station ID:	25285
Legacy No:	P201000653	Owner Name:	
Compliance No:	268887	Contractor License:	3193
Issue Date:	03/16/2010	Contractor Name:	Christopher K East
Completion Date:	03/19/2010	Driller Name:	
Type of Work:	Abandonment	County:	Escambia
Well Use:	Other	Section:	28
Static Wtr Lvl Ft:	55	Township:	2S
Casing Depth:	66	Range:	30W
Total Depth:	66	Latitude:	302517.402
Diameter:	2	Longitude:	871430.526
Documents:			
URL:			

Map Key	Direction	Distance (mi)	Distance (ft)	Elevation (ft)	DB
248	SW	0.64	3,370.80	75.23	WATER WELLS

Permit:	OT-A-228054-1	Station ID:	25205
Legacy No:	P201000646	Owner Name:	
Compliance No:	268869	Contractor License:	3193
Issue Date:	03/16/2010	Contractor Name:	Christopher K East
Completion Date:	03/19/2010	Driller Name:	
Type of Work:	Abandonment	County:	Escambia
Well Use:	Other	Section:	28
Static Wtr Lvl Ft:	55	Township:	2S
Casing Depth:	73	Range:	30W
Total Depth:	73	Latitude:	302517.402
Diameter:	1	Longitude:	871430.526
Documents:			
URL:			

Map Key	Direction	Distance (mi)	Distance (ft)	Elevation (ft)	DB
249	ESE	0.67	3,545.74	78.32	WATER WELLS

Permit:	LA-C-205383-1	Station ID:	222080

Wells and Additional Sources Detail Report

Legacy No:	P200700064	Owner Name:	
Compliance No:	247469	Contractor License:	3197
Issue Date:	10/06/2006	Contractor Name:	Matthew McGowan
Completion Date:	10/15/2006	Driller Name:	
Type of Work:	New Construction	County:	Escambia
Well Use:	Irrigation - Landscape	Section:	23
Static Wtr Lvl Ft:	70	Township:	2S
Casing Depth:	70	Range:	30W
Total Depth:	90	Latitude:	302523.339
Diameter:	4	Longitude:	871310.969
Documents:			
URL:			

Map Key	Direction	Distance (mi)	Distance (ft)	Elevation (ft)	DB
250	WSW	0.65	3,420.87	74.15	WATER WELLS

Permit:	LA-C-76297-1	Station ID:	87064
Legacy No:	P199103445	Owner Name:	
Compliance No:	125831	Contractor License:	2356
Issue Date:	04/10/1991	Contractor Name:	Clyde Johnson
Completion Date:	05/30/1991	Driller Name:	
Type of Work:	New Construction	County:	Escambia
Well Use:	Irrigation - Landscape	Section:	2
Static Wtr Lvl Ft:	53	Township:	2S
Casing Depth:	115	Range:	30W
Total Depth:	135	Latitude:	302530
Diameter:	4	Longitude:	871440
Documents:			
URL:			

Map Key	Direction	Distance (mi)	Distance (ft)	Elevation (ft)	DB
251	E	0.70	3,702.15	43.02	WATER WELLS

Permit:	SI-A-249457-1	Station ID:	261122
Legacy No:	W201500074	Owner Name:	
Compliance No:	288833	Contractor License:	3199
Issue Date:	10/07/2014	Contractor Name:	John Matthews
Completion Date:	10/21/2014	Driller Name:	Paul Otto
Type of Work:	Abandonment	County:	Escambia
Well Use:	Other	Section:	26
Static Wtr Lvl Ft:		Township:	2S
Casing Depth:	56	Range:	30W
Total Depth:	60	Latitude:	
Diameter:	1	Longitude:	
Documents:			
URL:			

Wells and Additional Sources Detail Report

Map Key	Direction	Distance (mi)	Distance (ft)	Elevation (ft)	DB
251	E	0.70	3,702.15	43.02	WATER WELLS

Permit:	SI-A-249446-1	Station ID:	261119
Legacy No:	W201500071	Owner Name:	
Compliance No:	288823	Contractor License:	3199
Issue Date:	10/07/2014	Contractor Name:	John Matthews
Completion Date:	10/21/2014	Driller Name:	Paul Otto
Type of Work:	Abandonment	County:	Escambia
Well Use:	Other	Section:	26
Static Wtr Lvl Ft:		Township:	2S
Casing Depth:	36	Range:	30W
Total Depth:	40	Latitude:	
Diameter:	1	Longitude:	
Documents:			
URL:			

Map Key	Direction	Distance (mi)	Distance (ft)	Elevation (ft)	DB
251	E	0.70	3,702.15	43.02	WATER WELLS

Permit:	SI-C-249443-1	Station ID:	260203
Legacy No:	W201500070	Owner Name:	
Compliance No:	288820	Contractor License:	3199
Issue Date:	10/07/2014	Contractor Name:	John Matthews
Completion Date:	10/21/2014	Driller Name:	Paul Otto
Type of Work:	New Construction	County:	Escambia
Well Use:	Other	Section:	26
Static Wtr Lvl Ft:		Township:	2S
Casing Depth:	17	Range:	30W
Total Depth:	21	Latitude:	
Diameter:	1	Longitude:	
Documents:			
URL:			

Map Key	Direction	Distance (mi)	Distance (ft)	Elevation (ft)	DB
251	E	0.70	3,702.15	43.02	WATER WELLS

Permit:	MO-C-95183-1	Station ID:	106528
Legacy No:	P199401462	Owner Name:	
Compliance No:	143612	Contractor License:	2343
Issue Date:	12/02/1993	Contractor Name:	Don C Crutchfield
Completion Date:	02/16/1994	Driller Name:	
Type of Work:	New Construction	County:	Escambia
Well Use:	Other	Section:	26

Static Wtr Lvl Ft:	25	Township:	2S
Casing Depth:	24	Range:	30W
Total Depth:	34	Latitude:	
Diameter:	2	Longitude:	
Documents:			
URL:			

Map Key	Direction	Distance (mi)	Distance (ft)	Elevation (ft)	DB
251	E	0.70	3,702.15	43.02	WATER WELLS

Permit:	SI-C-249451-1	Station ID:	261224
Legacy No:	W201500084	Owner Name:	
Compliance No:	288828	Contractor License:	3199
Issue Date:	10/07/2014	Contractor Name:	John Matthews
Completion Date:	10/21/2014	Driller Name:	Paul Otto
Type of Work:	New Construction	County:	Escambia
Well Use:	Other	Section:	26
Static Wtr Lvl Ft:		Township:	2S
Casing Depth:	56	Range:	30W
Total Depth:	60	Latitude:	
Diameter:	1	Longitude:	
Documents:			
URL:			

Map Key	Direction	Distance (mi)	Distance (ft)	Elevation (ft)	DB
251	E	0.70	3,702.15	43.02	WATER WELLS

Permit:	SI-A-249444-1	Station ID:	261118
Legacy No:	W201500069	Owner Name:	
Compliance No:	288821	Contractor License:	3199
Issue Date:	10/07/2014	Contractor Name:	John Matthews
Completion Date:	10/21/2014	Driller Name:	Paul Otto
Type of Work:	Abandonment	County:	Escambia
Well Use:	Other	Section:	26
Static Wtr Lvl Ft:		Township:	2S
Casing Depth:	17	Range:	30W
Total Depth:	21	Latitude:	
Diameter:	1	Longitude:	
Documents:			
URL:			

Map Key	Direction	Distance (mi)	Distance (ft)	Elevation (ft)	DB
251	E	0.70	3,702.15	43.02	WATER WELLS

Permit:	SI-C-249445-1	Station ID:	261120

Wells and Additional Sources Detail Report

Legacy No:	W201500073	Owner Name:	
Compliance No:	288822	Contractor License:	3199
Issue Date:	10/07/2014	Contractor Name:	John Matthews
Completion Date:	10/21/2014	Driller Name:	Paul Otto
Type of Work:	New Construction	County:	Escambia
Well Use:	Other	Section:	26
Static Wtr Lvl Ft:		Township:	2S
Casing Depth:	36	Range:	30W
Total Depth:	40	Latitude:	
Diameter:	1	Longitude:	
Documents:			
URL:			

Map Key	Direction	Distance (mi)	Distance (ft)	Elevation (ft)	DB
251	E	0.70	3,702.15	43.02	WATER WELLS

Permit:	MO-C-94807-1	Station ID:	106462
Legacy No:	P199401063	Owner Name:	
Compliance No:	143259	Contractor License:	2343
Issue Date:	11/12/1993	Contractor Name:	Don C Crutchfield
Completion Date:	02/16/1994	Driller Name:	
Type of Work:	New Construction	County:	Escambia
Well Use:	Other	Section:	26
Static Wtr Lvl Ft:		Township:	2S
Casing Depth:	24	Range:	30W
Total Depth:	29	Latitude:	
Diameter:	2	Longitude:	
Documents:			
URL:			

Map Key	Direction	Distance (mi)	Distance (ft)	Elevation (ft)	DB
251	E	0.70	3,702.15	43.02	WATER WELLS

Permit:	MO-C-94806-1	Station ID:	106460
Legacy No:	P199401061	Owner Name:	
Compliance No:	143258	Contractor License:	2343
Issue Date:	11/12/1993	Contractor Name:	Don C Crutchfield
Completion Date:	02/16/1994	Driller Name:	
Type of Work:	New Construction	County:	Escambia
Well Use:	Other	Section:	26
Static Wtr Lvl Ft:		Township:	2S
Casing Depth:	22	Range:	30W
Total Depth:	27	Latitude:	
Diameter:	2	Longitude:	
Documents:			
URL:			

Wells and Additional Sources Detail Report

Map Key	Direction	Distance (mi)	Distance (ft)	Elevation (ft)	DB
251	E	0.70	3,702.15	43.02	WATER WELLS

Permit:	SI-C-249453-1	Station ID:	261319
Legacy No:	W201500088	Owner Name:	
Compliance No:	288829	Contractor License:	3199
Issue Date:	10/07/2014	Contractor Name:	John Matthews
Completion Date:	10/21/2014	Driller Name:	Paul Otto
Type of Work:	New Construction	County:	Escambia
Well Use:	Other	Section:	26
Static Wtr Lvl Ft:		Township:	2S
Casing Depth:	56	Range:	30W
Total Depth:	60	Latitude:	
Diameter:	1	Longitude:	
Documents:			
URL:			

Map Key	Direction	Distance (mi)	Distance (ft)	Elevation (ft)	DB
251	E	0.70	3,702.15	43.02	WATER WELLS

Permit:	SI-A-249461-1	Station ID:	261223
Legacy No:	W201500082	Owner Name:	
Compliance No:	288837	Contractor License:	3199
Issue Date:	10/07/2014	Contractor Name:	John Matthews
Completion Date:	10/21/2014	Driller Name:	Paul Otto
Type of Work:	Abandonment	County:	Escambia
Well Use:	Other	Section:	26
Static Wtr Lvl Ft:		Township:	2S
Casing Depth:	56	Range:	30W
Total Depth:	60	Latitude:	
Diameter:	1	Longitude:	
Documents:			
URL:			

Map Key	Direction	Distance (mi)	Distance (ft)	Elevation (ft)	DB
251	E	0.70	3,702.15	43.02	WATER WELLS

Permit:	MO-C-279182-1	Station ID:	106461
Legacy No:	P199401062	Owner Name:	
Compliance No:	317160	Contractor License:	2343
Issue Date:	11/12/1993	Contractor Name:	Don C Crutchfield
Completion Date:	02/16/1994	Driller Name:	
Type of Work:	New Construction	County:	Escambia
Well Use:	Other	Section:	26

Static Wtr Lvl Ft:		Township:	2S
Casing Depth:	21	Range:	30W
Total Depth:	26	Latitude:	
Diameter:	2	Longitude:	
Documents:			
URL:			

Map Key	Direction	Distance (mi)	Distance (ft)	Elevation (ft)	DB
251	E	0.70	3,702.15	43.02	WATER WELLS

Permit:	SI-A-249458-1	Station ID:	261123
Legacy No:	W201500076	Owner Name:	
Compliance No:	288834	Contractor License:	3199
Issue Date:	10/07/2014	Contractor Name:	John Matthews
Completion Date:	10/21/2014	Driller Name:	Paul Otto
Type of Work:	Abandonment	County:	Escambia
Well Use:	Other	Section:	26
Static Wtr Lvl Ft:		Township:	2S
Casing Depth:	56	Range:	30W
Total Depth:	60	Latitude:	
Diameter:	1	Longitude:	
Documents:			
URL:			

Map Key	Direction	Distance (mi)	Distance (ft)	Elevation (ft)	DB
251	E	0.70	3,702.15	43.02	WATER WELLS

Permit:	SI-A-249462-1	Station ID:	261315
Legacy No:	W201500085	Owner Name:	
Compliance No:	288838	Contractor License:	3199
Issue Date:	10/07/2014	Contractor Name:	John Matthews
Completion Date:	10/21/2014	Driller Name:	Paul Otto
Type of Work:	Abandonment	County:	Escambia
Well Use:	Other	Section:	26
Static Wtr Lvl Ft:		Township:	2S
Casing Depth:	56	Range:	30W
Total Depth:	60	Latitude:	
Diameter:	1	Longitude:	
Documents:			
URL:			

Map Key	Direction	Distance (mi)	Distance (ft)	Elevation (ft)	DB
251	E	0.70	3,702.15	43.02	WATER WELLS

Permit:	SI-C-249452-1	Station ID:	261316

Wells and Additional Sources Detail Report

Legacy No:	W201500086	Owner Name:	
Compliance No:	334178	Contractor License:	3199
Issue Date:	10/07/2014	Contractor Name:	John Matthews
Completion Date:	10/21/2014	Driller Name:	Paul Otto
Type of Work:	New Construction	County:	Escambia
Well Use:	Other	Section:	26
Static Wtr Lvl Ft:		Township:	2S
Casing Depth:	56	Range:	30W
Total Depth:	60	Latitude:	
Diameter:	1	Longitude:	
Documents:			
URL:			

Map Key	Direction	Distance (mi)	Distance (ft)	Elevation (ft)	DB
251	E	0.70	3,702.15	43.02	WATER WELLS

Permit:	MO-C-250951-1	Station ID:	261926
Legacy No:	W201501658	Owner Name:	
Compliance No:	290233	Contractor License:	3199
Issue Date:	02/26/2015	Contractor Name:	John Matthews
Completion Date:	03/02/2015	Driller Name:	William Walker
Type of Work:	New Construction	County:	Escambia
Well Use:	Other	Section:	26
Static Wtr Lvl Ft:		Township:	2S
Casing Depth:	17	Range:	30W
Total Depth:	27	Latitude:	
Diameter:	2	Longitude:	
Documents:			
URL:			

Map Key	Direction	Distance (mi)	Distance (ft)	Elevation (ft)	DB
251	E	0.70	3,702.15	43.02	WATER WELLS

Permit:	MO-C-95181-1	Station ID:	106439
Legacy No:	P199401460	Owner Name:	
Compliance No:	143610	Contractor License:	2343
Issue Date:	12/02/1993	Contractor Name:	Don C Crutchfield
Completion Date:	02/16/1994	Driller Name:	
Type of Work:	New Construction	County:	Escambia
Well Use:	Other	Section:	26
Static Wtr Lvl Ft:	25	Township:	2S
Casing Depth:	22	Range:	30W
Total Depth:	32	Latitude:	
Diameter:	2	Longitude:	
Documents:			
URL:			

Wells and Additional Sources Detail Report

Map Key	Direction	Distance (mi)	Distance (ft)	Elevation (ft)	DB
251	E	0.70	3,702.15	43.02	WATER WELLS

Permit:	SI-C-249450-1	Station ID:	261222
Legacy No:	W201500081	Owner Name:	
Compliance No:	288827	Contractor License:	3199
Issue Date:	10/07/2014	Contractor Name:	John Matthews
Completion Date:	10/21/2014	Driller Name:	Paul Otto
Type of Work:	New Construction	County:	Escambia
Well Use:	Other	Section:	26
Static Wtr Lvl Ft:		Township:	2S
Casing Depth:	56	Range:	30W
Total Depth:	60	Latitude:	
Diameter:	1	Longitude:	
Documents:			
URL:			

Map Key	Direction	Distance (mi)	Distance (ft)	Elevation (ft)	DB
251	E	0.70	3,702.15	43.02	WATER WELLS

Permit:	SI-C-249448-1	Station ID:	261218
Legacy No:	W201500077	Owner Name:	
Compliance No:	288825	Contractor License:	3199
Issue Date:	10/07/2014	Contractor Name:	John Matthews
Completion Date:	10/21/2014	Driller Name:	Paul Otto
Type of Work:	New Construction	County:	Escambia
Well Use:	Other	Section:	26
Static Wtr Lvl Ft:		Township:	2S
Casing Depth:	56	Range:	30W
Total Depth:	60	Latitude:	
Diameter:	1	Longitude:	
Documents:			
URL:			

Map Key	Direction	Distance (mi)	Distance (ft)	Elevation (ft)	DB
251	E	0.70	3,702.15	43.02	WATER WELLS

Permit:	SI-A-249463-1	Station ID:	261318
Legacy No:	W201500089	Owner Name:	
Compliance No:	288839	Contractor License:	3199
Issue Date:	10/07/2014	Contractor Name:	John Matthews
Completion Date:	10/21/2014	Driller Name:	Paul Otto
Type of Work:	Abandonment	County:	Escambia
Well Use:	Other	Section:	26

Static Wtr Lvl Ft:		Township:	2S
Casing Depth:	56	Range:	30W
Total Depth:	60	Latitude:	
Diameter:	1	Longitude:	
Documents:			
URL:			

Map Key	Direction	Distance (mi)	Distance (ft)	Elevation (ft)	DB
251	E	0.70	3,702.15	43.02	WATER WELLS

Permit:	SI-C-249449-1	Station ID:	261220
Legacy No:	W201500079	Owner Name:	
Compliance No:	288826	Contractor License:	3199
Issue Date:	10/07/2014	Contractor Name:	John Matthews
Completion Date:	10/21/2014	Driller Name:	Paul Otto
Type of Work:	New Construction	County:	Escambia
Well Use:	Other	Section:	26
Static Wtr Lvl Ft:		Township:	2S
Casing Depth:	56	Range:	30W
Total Depth:	60	Latitude:	
Diameter:	1	Longitude:	
Documents:			
URL:			

Map Key	Direction	Distance (mi)	Distance (ft)	Elevation (ft)	DB
251	E	0.70	3,702.15	43.02	WATER WELLS

Permit:	SI-C-249447-1	Station ID:	261121
Legacy No:	W201500075	Owner Name:	
Compliance No:	288824	Contractor License:	3199
Issue Date:	10/07/2014	Contractor Name:	John Matthews
Completion Date:	10/21/2014	Driller Name:	Paul Otto
Type of Work:	New Construction	County:	Escambia
Well Use:	Other	Section:	26
Static Wtr Lvl Ft:		Township:	2S
Casing Depth:	56	Range:	30W
Total Depth:	60	Latitude:	
Diameter:	1	Longitude:	
Documents:			
URL:			

Map Key	Direction	Distance (mi)	Distance (ft)	Elevation (ft)	DB
251	E	0.70	3,702.15	43.02	WATER WELLS

Permit:	SI-C-249454-1	Station ID:	261320

Wells and Additional Sources Detail Report

Legacy No:	W201500090	Owner Name:	
Compliance No:	288830	Contractor License:	3199
Issue Date:	10/07/2014	Contractor Name:	John Matthews
Completion Date:	10/21/2014	Driller Name:	Paul Otto
Type of Work:	New Construction	County:	Escambia
Well Use:	Other	Section:	26
Static Wtr Lvl Ft:		Township:	2S
Casing Depth:	56	Range:	30W
Total Depth:	60	Latitude:	
Diameter:	1	Longitude:	
Documents:			
URL:			

Map Key	Direction	Distance (mi)	Distance (ft)	Elevation (ft)	DB
251	E	0.70	3,702.15	43.02	WATER WELLS

Permit:	SI-A-249460-1	Station ID:	261221
Legacy No:	W201500080	Owner Name:	
Compliance No:	288836	Contractor License:	3199
Issue Date:	10/07/2014	Contractor Name:	John Matthews
Completion Date:	10/21/2014	Driller Name:	Paul Otto
Type of Work:	Abandonment	County:	Escambia
Well Use:	Other	Section:	26
Static Wtr Lvl Ft:		Township:	2S
Casing Depth:	56	Range:	30W
Total Depth:	60	Latitude:	
Diameter:	1	Longitude:	
Documents:			
URL:			

Map Key	Direction	Distance (mi)	Distance (ft)	Elevation (ft)	DB
251	E	0.70	3,702.15	43.02	WATER WELLS

Permit:	SI-A-249465-1	Station ID:	261431
Legacy No:	W201500093	Owner Name:	
Compliance No:	288841	Contractor License:	3199
Issue Date:	10/07/2014	Contractor Name:	John Matthews
Completion Date:	10/21/2014	Driller Name:	Paul Otto
Type of Work:	Abandonment	County:	Escambia
Well Use:	Other	Section:	26
Static Wtr Lvl Ft:		Township:	2S
Casing Depth:	56	Range:	30W
Total Depth:	60	Latitude:	
Diameter:	1	Longitude:	
Documents:			
URL:			

Wells and Additional Sources Detail Report

Map Key	Direction	Distance (mi)	Distance (ft)	Elevation (ft)	DB
251	E	0.70	3,702.15	43.02	WATER WELLS

Permit:	MO-C-95182-1	Station ID:	106440
Legacy No:	P199401461	Owner Name:	
Compliance No:	143611	Contractor License:	2343
Issue Date:	12/02/1993	Contractor Name:	Don C Crutchfield
Completion Date:	02/16/1994	Driller Name:	
Type of Work:	New Construction	County:	Escambia
Well Use:	Other	Section:	26
Static Wtr Lvl Ft:	25	Township:	2S
Casing Depth:	23	Range:	30W
Total Depth:	38	Latitude:	
Diameter:	2	Longitude:	
Documents:			
URL:			

Map Key	Direction	Distance (mi)	Distance (ft)	Elevation (ft)	DB
251	E	0.70	3,702.15	43.02	WATER WELLS

Permit:	SI-A-274039-1	Station ID:	261317
Legacy No:	W201500087	Owner Name:	
Compliance No:	312026	Contractor License:	3199
Issue Date:	10/07/2014	Contractor Name:	John Matthews
Completion Date:	10/21/2014	Driller Name:	Paul Otto
Type of Work:	Abandonment	County:	Escambia
Well Use:	Other	Section:	26
Static Wtr Lvl Ft:		Township:	2S
Casing Depth:	56	Range:	30W
Total Depth:	60	Latitude:	
Diameter:	1	Longitude:	
Documents:			
URL:			

Map Key	Direction	Distance (mi)	Distance (ft)	Elevation (ft)	DB
251	E	0.70	3,702.15	43.02	WATER WELLS

Permit:	MO-C-94805-1	Station ID:	106459
Legacy No:	P199401060	Owner Name:	
Compliance No:	143257	Contractor License:	2343
Issue Date:	11/12/1993	Contractor Name:	Don C Crutchfield
Completion Date:	02/16/1994	Driller Name:	
Type of Work:	New Construction	County:	Escambia
Well Use:	Other	Section:	26

Static Wtr Lvl Ft:		Township:	2S
Casing Depth:	21	Range:	30W
Total Depth:	26	Latitude:	
Diameter:	2	Longitude:	
Documents:			
URL:			

Map Key	Direction	Distance (mi)	Distance (ft)	Elevation (ft)	DB
251	E	0.70	3,702.15	43.02	WATER WELLS

Permit:	SI-A-249459-1	Station ID:	261219
Legacy No:	W201500078	Owner Name:	
Compliance No:	288835	Contractor License:	3199
Issue Date:	10/07/2014	Contractor Name:	John Matthews
Completion Date:	10/21/2014	Driller Name:	Paul Otto
Type of Work:	Abandonment	County:	Escambia
Well Use:	Other	Section:	26
Static Wtr Lvl Ft:		Township:	2S
Casing Depth:	56	Range:	30W
Total Depth:	60	Latitude:	
Diameter:	1	Longitude:	
Documents:			
URL:			

Map Key	Direction	Distance (mi)	Distance (ft)	Elevation (ft)	DB
251	E	0.70	3,702.15	43.02	WATER WELLS

Permit:	SI-C-249455-1	Station ID:	261430
Legacy No:	W201500092	Owner Name:	
Compliance No:	288831	Contractor License:	3199
Issue Date:	10/07/2014	Contractor Name:	John Matthews
Completion Date:	10/21/2014	Driller Name:	Paul Otto
Type of Work:	New Construction	County:	Escambia
Well Use:	Other	Section:	26
Static Wtr Lvl Ft:		Township:	2S
Casing Depth:	56	Range:	30W
Total Depth:	60	Latitude:	
Diameter:	1	Longitude:	
Documents:			
URL:			

Map Key	Direction	Distance (mi)	Distance (ft)	Elevation (ft)	DB
251	E	0.70	3,702.15	43.02	WATER WELLS

Permit:	SI-A-249464-1	Station ID:	261321

Wells and Additional Sources Detail Report

Legacy No:	W201500091	Owner Name:	
Compliance No:	288840	Contractor License:	3199
Issue Date:	10/07/2014	Contractor Name:	John Matthews
Completion Date:	10/21/2014	Driller Name:	Paul Otto
Type of Work:	Abandonment	County:	Escambia
Well Use:	Other	Section:	26
Static Wtr Lvl Ft:		Township:	2S
Casing Depth:	56	Range:	30W
Total Depth:	60	Latitude:	
Diameter:	1	Longitude:	
Documents:			
URL:			

Map Key	Direction	Distance (mi)	Distance (ft)	Elevation (ft)	DB
251	E	0.70	3,702.15	43.02	WATER WELLS

Permit:	SI-C-249456-1	Station ID:	261432
Legacy No:	W201500094	Owner Name:	
Compliance No:	288832	Contractor License:	3199
Issue Date:	10/07/2014	Contractor Name:	John Matthews
Completion Date:	10/21/2014	Driller Name:	Paul Otto
Type of Work:	New Construction	County:	Escambia
Well Use:	Other	Section:	26
Static Wtr Lvl Ft:		Township:	2S
Casing Depth:	56	Range:	30W
Total Depth:	60	Latitude:	
Diameter:	1	Longitude:	
Documents:			
URL:			

Map Key	Direction	Distance (mi)	Distance (ft)	Elevation (ft)	DB
252	E	0.70	3,707.29	43.51	WATER WELLS

Permit:	MO-C-236602-1	Station ID:	247233
Legacy No:	W201200949	Owner Name:	
Compliance No:	276881	Contractor License:	11172
Issue Date:	12/02/2011	Contractor Name:	Scott Hauge
Completion Date:	12/05/2011	Driller Name:	Vernon Scott
Type of Work:	New Construction	County:	Escambia
Well Use:	Other	Section:	26
Static Wtr Lvl Ft:		Township:	2S
Casing Depth:	135	Range:	30W
Total Depth:	145	Latitude:	302541.536
Diameter:	2	Longitude:	871303.288
Documents:			
URL:			

Wells and Additional Sources Detail Report

Map Key	Direction	Distance (mi)	Distance (ft)	Elevation (ft)	DB
253	NE	0.66	3,481.55	66.37	WATER WELLS

Permit:	LA-C-185939-1	Station ID:	201140
Legacy No:	P200500097	Owner Name:	
Compliance No:	323852	Contractor License:	3108
Issue Date:	10/27/2004	Contractor Name:	Wesley Donaldson
Completion Date:	03/01/2005	Driller Name:	
Type of Work:	New Construction	County:	Escambia
Well Use:	Irrigation - Landscape	Section:	19
Static Wtr Lvl Ft:		Township:	2S
Casing Depth:	100	Range:	30W
Total Depth:	120	Latitude:	302615.014
Diameter:	4	Longitude:	871315.135
Documents:			
URL:			

Map Key	Direction	Distance (mi)	Distance (ft)	Elevation (ft)	DB
254	N	0.66	3,501.78	78.15	WATER WELLS

Permit:	VO-A-238068-1	Station ID:	249541
Legacy No:	W201202613	Owner Name:	
Compliance No:	278258	Contractor License:	3199
Issue Date:	03/14/2012	Contractor Name:	John Matthews
Completion Date:	03/21/2012	Driller Name:	Paul Otto
Type of Work:	Abandonment	County:	Escambia
Well Use:	Class V Injection - Other	Section:	17
Static Wtr Lvl Ft:		Township:	2S
Casing Depth:	15	Range:	30W
Total Depth:	16	Latitude:	
Diameter:	2	Longitude:	
Documents:			
URL:			

Map Key	Direction	Distance (mi)	Distance (ft)	Elevation (ft)	DB
254	N	0.66	3,501.78	78.15	WATER WELLS

Permit:	VO-A-238073-1	Station ID:	249546
Legacy No:	W201202618	Owner Name:	
Compliance No:	278263	Contractor License:	3199
Issue Date:	03/14/2012	Contractor Name:	John Matthews
Completion Date:	03/19/2012	Driller Name:	Paul Otto
Type of Work:	Abandonment	County:	Escambia
Well Use:	Class V Injection - Other	Section:	17

Static Wtr Lvl Ft:		Township:	2S
Casing Depth:	15	Range:	30W
Total Depth:	16	Latitude:	
Diameter:	2	Longitude:	
Documents:			
URL:			

Map Key	Direction	Distance (mi)	Distance (ft)	Elevation (ft)	DB
254	N	0.66	3,501.78	78.15	WATER WELLS

Permit:	VO-A-238045-1	Station ID:	249169
Legacy No:	W201202561	Owner Name:	
Compliance No:	278237	Contractor License:	3199
Issue Date:	03/13/2012	Contractor Name:	John Matthews
Completion Date:	03/29/2012	Driller Name:	Paul Otto
Type of Work:	Abandonment	County:	Escambia
Well Use:	Class V Injection - Other	Section:	17
Static Wtr Lvl Ft:		Township:	2S
Casing Depth:	15	Range:	30W
Total Depth:	16	Latitude:	
Diameter:	2	Longitude:	
Documents:			
URL:			

Map Key	Direction	Distance (mi)	Distance (ft)	Elevation (ft)	DB
254	N	0.66	3,501.78	78.15	WATER WELLS

Permit:	VO-A-238080-1	Station ID:	249670
Legacy No:	W201202626	Owner Name:	
Compliance No:	278270	Contractor License:	3199
Issue Date:	03/14/2012	Contractor Name:	John Matthews
Completion Date:	03/28/2012	Driller Name:	Paul Otto
Type of Work:	Abandonment	County:	Escambia
Well Use:	Class V Injection - Other	Section:	17
Static Wtr Lvl Ft:		Township:	2S
Casing Depth:	15	Range:	30W
Total Depth:	16	Latitude:	
Diameter:	2	Longitude:	
Documents:			
URL:			

Map Key	Direction	Distance (mi)	Distance (ft)	Elevation (ft)	DB
254	N	0.66	3,501.78	78.15	WATER WELLS

Permit:	VO-A-238089-1	Station ID:	249795

Wells and Additional Sources Detail Report

Legacy No:	W201202637	Owner Name:	
Compliance No:	278278	Contractor License:	3199
Issue Date:	03/14/2012	Contractor Name:	John Matthews
Completion Date:	03/26/2012	Driller Name:	Paul Otto
Type of Work:	Abandonment	County:	Escambia
Well Use:	Class V Injection - Other	Section:	17
Static Wtr Lvl Ft:		Township:	2S
Casing Depth:	15	Range:	30W
Total Depth:	16	Latitude:	
Diameter:	2	Longitude:	
Documents:			
URL:			

Map Key	Direction	Distance (mi)	Distance (ft)	Elevation (ft)	DB
254	N	0.66	3,501.78	78.15	WATER WELLS

Permit:	VO-A-273426-1	Station ID:	249912
Legacy No:	W201202641	Owner Name:	
Compliance No:	311413	Contractor License:	3199
Issue Date:	03/14/2012	Contractor Name:	John Matthews
Completion Date:	03/22/2012	Driller Name:	Paul Otto
Type of Work:	Abandonment	County:	Escambia
Well Use:	Class V Injection - Other	Section:	17
Static Wtr Lvl Ft:		Township:	2S
Casing Depth:	15	Range:	30W
Total Depth:	16	Latitude:	
Diameter:	2	Longitude:	
Documents:			
URL:			

Map Key	Direction	Distance (mi)	Distance (ft)	Elevation (ft)	DB
254	N	0.66	3,501.78	78.15	WATER WELLS

Permit:	VO-A-238010-1	Station ID:	248671
Legacy No:	W201202523	Owner Name:	
Compliance No:	278204	Contractor License:	3199
Issue Date:	03/13/2012	Contractor Name:	John Matthews
Completion Date:	03/30/2012	Driller Name:	Paul Otto
Type of Work:	Abandonment	County:	Escambia
Well Use:	Class V Injection - Other	Section:	17
Static Wtr Lvl Ft:		Township:	2S
Casing Depth:	15	Range:	30W
Total Depth:	16	Latitude:	
Diameter:	2	Longitude:	
Documents:			
URL:			

Wells and Additional Sources Detail Report

Map Key	Direction	Distance (mi)	Distance (ft)	Elevation (ft)	DB
254	N	0.66	3,501.78	78.15	WATER WELLS

Permit:	VO-C-237928-1	Station ID:	250414
Legacy No:	W201202392	Owner Name:	
Compliance No:	278126	Contractor License:	3199
Issue Date:	03/12/2012	Contractor Name:	John Matthews
Completion Date:	03/21/2012	Driller Name:	Paul Otto
Type of Work:	New Construction	County:	Escambia
Well Use:	Class V Injection - Other	Section:	17
Static Wtr Lvl Ft:		Township:	2S
Casing Depth:	15	Range:	30W
Total Depth:	16	Latitude:	
Diameter:	2	Longitude:	
Documents:			
URL:			

Map Key	Direction	Distance (mi)	Distance (ft)	Elevation (ft)	DB
254	N	0.66	3,501.78	78.15	WATER WELLS

Permit:	VO-C-237959-1	Station ID:	248784
Legacy No:	W201202453	Owner Name:	
Compliance No:	278156	Contractor License:	3199
Issue Date:	03/13/2012	Contractor Name:	John Matthews
Completion Date:	04/10/2012	Driller Name:	Paul Otto
Type of Work:	New Construction	County:	Escambia
Well Use:	Class V Injection - Other	Section:	17
Static Wtr Lvl Ft:		Township:	2S
Casing Depth:	14	Range:	30W
Total Depth:	15	Latitude:	
Diameter:	2	Longitude:	
Documents:			
URL:			

Map Key	Direction	Distance (mi)	Distance (ft)	Elevation (ft)	DB
254	N	0.66	3,501.78	78.15	WATER WELLS

Permit:	VO-A-238077-1	Station ID:	249667
Legacy No:	W201202623	Owner Name:	
Compliance No:	278267	Contractor License:	3199
Issue Date:	03/14/2012	Contractor Name:	John Matthews
Completion Date:	03/28/2012	Driller Name:	Paul Otto
Type of Work:	Abandonment	County:	Escambia
Well Use:	Class V Injection - Other	Section:	17

Static Wtr Lvl Ft:		Township:	2S
Casing Depth:	15	Range:	30W
Total Depth:	16	Latitude:	
Diameter:	2	Longitude:	
Documents:			
URL:			

Map Key	Direction	Distance (mi)	Distance (ft)	Elevation (ft)	DB
254	N	0.66	3,501.78	78.15	WATER WELLS

Permit:	VO-A-238032-1	Station ID:	249039
Legacy No:	W201202546	Owner Name:	
Compliance No:	278224	Contractor License:	3199
Issue Date:	03/13/2012	Contractor Name:	John Matthews
Completion Date:	04/04/2012	Driller Name:	Paul Otto
Type of Work:	Abandonment	County:	Escambia
Well Use:	Class V Injection - Other	Section:	17
Static Wtr Lvl Ft:		Township:	2S
Casing Depth:	15	Range:	30W
Total Depth:	16	Latitude:	
Diameter:	2	Longitude:	
Documents:			
URL:			

Map Key	Direction	Distance (mi)	Distance (ft)	Elevation (ft)	DB
254	N	0.66	3,501.78	78.15	WATER WELLS

Permit:	VO-C-237920-1	Station ID:	250283
Legacy No:	W201202384	Owner Name:	
Compliance No:	278119	Contractor License:	3199
Issue Date:	03/12/2012	Contractor Name:	John Matthews
Completion Date:	03/20/2012	Driller Name:	Paul Otto
Type of Work:	New Construction	County:	Escambia
Well Use:	Class V Injection - Other	Section:	17
Static Wtr Lvl Ft:		Township:	2S
Casing Depth:	15	Range:	30W
Total Depth:	16	Latitude:	
Diameter:	2	Longitude:	
Documents:			
URL:			

Map Key	Direction	Distance (mi)	Distance (ft)	Elevation (ft)	DB
254	N	0.66	3,501.78	78.15	WATER WELLS

Permit:	VO-C-237941-1	Station ID:	250668

Wells and Additional Sources Detail Report

Legacy No:	W201202407	Owner Name:	
Compliance No:	278139	Contractor License:	3199
Issue Date:	03/12/2012	Contractor Name:	John Matthews
Completion Date:	03/26/2012	Driller Name:	Paul Otto
Type of Work:	New Construction	County:	Escambia
Well Use:	Class V Injection - Other	Section:	17
Static Wtr Lvl Ft:		Township:	2S
Casing Depth:	15	Range:	30W
Total Depth:	16	Latitude:	
Diameter:	2	Longitude:	
Documents:			
URL:			

Map Key	Direction	Distance (mi)	Distance (ft)	Elevation (ft)	DB
254	N	0.66	3,501.78	78.15	WATER WELLS

Permit:	VO-A-238005-1	Station ID:	250553
Legacy No:	W201202518	Owner Name:	
Compliance No:	278199	Contractor License:	3199
Issue Date:	03/13/2012	Contractor Name:	John Matthews
Completion Date:	03/29/2012	Driller Name:	Paul Otto
Type of Work:	Abandonment	County:	Escambia
Well Use:	Class V Injection - Other	Section:	17
Static Wtr Lvl Ft:		Township:	2S
Casing Depth:	15	Range:	30W
Total Depth:	16	Latitude:	
Diameter:	2	Longitude:	
Documents:			
URL:			

Map Key	Direction	Distance (mi)	Distance (ft)	Elevation (ft)	DB
254	N	0.66	3,501.78	78.15	WATER WELLS

Permit:	VO-A-238009-1	Station ID:	248670
Legacy No:	W201202522	Owner Name:	
Compliance No:	278203	Contractor License:	3199
Issue Date:	03/13/2012	Contractor Name:	John Matthews
Completion Date:	03/30/2012	Driller Name:	Paul Otto
Type of Work:	Abandonment	County:	Escambia
Well Use:	Class V Injection - Other	Section:	17
Static Wtr Lvl Ft:		Township:	2S
Casing Depth:	15	Range:	30W
Total Depth:	16	Latitude:	
Diameter:	2	Longitude:	
Documents:			
URL:			

Wells and Additional Sources Detail Report

Map Key	Direction	Distance (mi)	Distance (ft)	Elevation (ft)	DB
254	N	0.66	3,501.78	78.15	WATER WELLS

Permit:	VO-C-237958-1	Station ID:	248783
Legacy No:	W201202448	Owner Name:	
Compliance No:	278155	Contractor License:	3199
Issue Date:	03/13/2012	Contractor Name:	John Matthews
Completion Date:	04/10/2012	Driller Name:	Paul Otto
Type of Work:	New Construction	County:	Escambia
Well Use:	Class V Injection - Other	Section:	17
Static Wtr Lvl Ft:		Township:	2S
Casing Depth:	14	Range:	30W
Total Depth:	15	Latitude:	
Diameter:	2	Longitude:	
Documents:			
URL:			

Map Key	Direction	Distance (mi)	Distance (ft)	Elevation (ft)	DB
254	N	0.66	3,501.78	78.15	WATER WELLS

Permit:	VO-A-238053-1	Station ID:	249284
Legacy No:	W201202569	Owner Name:	
Compliance No:	278244	Contractor License:	3199
Issue Date:	03/13/2012	Contractor Name:	John Matthews
Completion Date:	04/02/2012	Driller Name:	Paul Otto
Type of Work:	Abandonment	County:	Escambia
Well Use:	Class V Injection - Other	Section:	17
Static Wtr Lvl Ft:		Township:	2S
Casing Depth:	15	Range:	30W
Total Depth:	16	Latitude:	
Diameter:	2	Longitude:	
Documents:			
URL:			

Map Key	Direction	Distance (mi)	Distance (ft)	Elevation (ft)	DB
254	N	0.66	3,501.78	78.15	WATER WELLS

Permit:	VO-A-238037-1	Station ID:	249044
Legacy No:	W201202551	Owner Name:	
Compliance No:	278229	Contractor License:	3199
Issue Date:	03/13/2012	Contractor Name:	John Matthews
Completion Date:	04/05/2012	Driller Name:	Paul Otto
Type of Work:	Abandonment	County:	Escambia
Well Use:	Class V Injection - Other	Section:	17

Static Wtr Lvl Ft:		Township:	2S
Casing Depth:	15	Range:	30W
Total Depth:	16	Latitude:	
Diameter:	2	Longitude:	
Documents:			
URL:			

Map Key	Direction	Distance (mi)	Distance (ft)	Elevation (ft)	DB
254	N	0.66	3,501.78	78.15	WATER WELLS

Permit:	VO-C-237927-1	Station ID:	250413
Legacy No:	W201202391	Owner Name:	
Compliance No:	278125	Contractor License:	3199
Issue Date:	03/12/2012	Contractor Name:	John Matthews
Completion Date:	03/20/2012	Driller Name:	Paul Otto
Type of Work:	New Construction	County:	Escambia
Well Use:	Class V Injection - Other	Section:	17
Static Wtr Lvl Ft:		Township:	2S
Casing Depth:	15	Range:	30W
Total Depth:	16	Latitude:	
Diameter:	2	Longitude:	
Documents:			
URL:			

Map Key	Direction	Distance (mi)	Distance (ft)	Elevation (ft)	DB
254	N	0.66	3,501.78	78.15	WATER WELLS

Permit:	VO-A-238020-1	Station ID:	248792
Legacy No:	W201202534	Owner Name:	
Compliance No:	278213	Contractor License:	3199
Issue Date:	03/13/2012	Contractor Name:	John Matthews
Completion Date:	04/11/2012	Driller Name:	Paul Otto
Type of Work:	Abandonment	County:	Escambia
Well Use:	Class V Injection - Other	Section:	17
Static Wtr Lvl Ft:		Township:	2S
Casing Depth:	17	Range:	30W
Total Depth:	18	Latitude:	
Diameter:	2	Longitude:	
Documents:			
URL:			

Map Key	Direction	Distance (mi)	Distance (ft)	Elevation (ft)	DB
254	N	0.66	3,501.78	78.15	WATER WELLS

Permit:	VO-A-238070-1	Station ID:	249543

Wells and Additional Sources Detail Report

Legacy No:	W201202615	Owner Name:	
Compliance No:	278260	Contractor License:	3199
Issue Date:	03/14/2012	Contractor Name:	John Matthews
Completion Date:	03/19/2012	Driller Name:	Paul Otto
Type of Work:	Abandonment	County:	Escambia
Well Use:	Class V Injection - Other	Section:	17
Static Wtr Lvl Ft:		Township:	2S
Casing Depth:	16	Range:	30W
Total Depth:	17	Latitude:	
Diameter:	2	Longitude:	
Documents:			
URL:			

Map Key	Direction	Distance (mi)	Distance (ft)	Elevation (ft)	DB
254	N	0.66	3,501.78	78.15	WATER WELLS

Permit:	VO-C-237991-1	Station ID:	250039
Legacy No:	W201202497	Owner Name:	
Compliance No:	278186	Contractor License:	3199
Issue Date:	03/13/2012	Contractor Name:	John Matthews
Completion Date:	04/13/2012	Driller Name:	Paul Otto
Type of Work:	New Construction	County:	Escambia
Well Use:	Class V Injection - Other	Section:	17
Static Wtr Lvl Ft:		Township:	2S
Casing Depth:	15	Range:	30W
Total Depth:	16	Latitude:	
Diameter:	2	Longitude:	
Documents:			
URL:			

Map Key	Direction	Distance (mi)	Distance (ft)	Elevation (ft)	DB
254	N	0.66	3,501.78	78.15	WATER WELLS

Permit:	VO-C-237982-1	Station ID:	249663
Legacy No:	W201202488	Owner Name:	
Compliance No:	278177	Contractor License:	3199
Issue Date:	03/13/2012	Contractor Name:	John Matthews
Completion Date:	03/28/2012	Driller Name:	Paul Otto
Type of Work:	New Construction	County:	Escambia
Well Use:	Class V Injection - Other	Section:	17
Static Wtr Lvl Ft:		Township:	2S
Casing Depth:	15	Range:	30W
Total Depth:	16	Latitude:	
Diameter:	2	Longitude:	
Documents:			
URL:			

Wells and Additional Sources Detail Report

Map Key	Direction	Distance (mi)	Distance (ft)	Elevation (ft)	DB
254	N	0.66	3,501.78	78.15	WATER WELLS

Permit:	VO-C-237915-1	Station ID:	249391
Legacy No:	W201202378	Owner Name:	
Compliance No:	278114	Contractor License:	3199
Issue Date:	03/12/2012	Contractor Name:	John Matthews
Completion Date:	03/19/2012	Driller Name:	Paul Otto
Type of Work:	New Construction	County:	Escambia
Well Use:	Class V Injection - Other	Section:	17
Static Wtr Lvl Ft:		Township:	2S
Casing Depth:	15	Range:	30W
Total Depth:	16	Latitude:	
Diameter:	2	Longitude:	
Documents:			
URL:			

Map Key	Direction	Distance (mi)	Distance (ft)	Elevation (ft)	DB
254	N	0.66	3,501.78	78.15	WATER WELLS

Permit:	VO-A-238039-1	Station ID:	249046
Legacy No:	W201202553	Owner Name:	
Compliance No:	278231	Contractor License:	3199
Issue Date:	03/13/2012	Contractor Name:	John Matthews
Completion Date:	04/05/2012	Driller Name:	Paul Otto
Type of Work:	Abandonment	County:	Escambia
Well Use:	Class V Injection - Other	Section:	17
Static Wtr Lvl Ft:		Township:	2S
Casing Depth:	15	Range:	30W
Total Depth:	16	Latitude:	
Diameter:	2	Longitude:	
Documents:			
URL:			

Map Key	Direction	Distance (mi)	Distance (ft)	Elevation (ft)	DB
254	N	0.66	3,501.78	78.15	WATER WELLS

Permit:	VO-C-237935-1	Station ID:	250544
Legacy No:	W201202401	Owner Name:	
Compliance No:	278133	Contractor License:	3199
Issue Date:	03/12/2012	Contractor Name:	John Matthews
Completion Date:	03/22/2012	Driller Name:	Paul Otto
Type of Work:	New Construction	County:	Escambia
Well Use:	Class V Injection - Other	Section:	17

Static Wtr Lvl Ft:		Township:	2S
Casing Depth:	15	Range:	30W
Total Depth:	16	Latitude:	
Diameter:	2	Longitude:	
Documents:			
URL:			

Map Key	Direction	Distance (mi)	Distance (ft)	Elevation (ft)	DB
254	N	0.66	3,501.78	78.15	WATER WELLS

Permit:	VO-A-238061-1	Station ID:	249413
Legacy No:	W201202605	Owner Name:	
Compliance No:	278252	Contractor License:	3199
Issue Date:	03/14/2012	Contractor Name:	John Matthews
Completion Date:	04/04/2012	Driller Name:	Paul Otto
Type of Work:	Abandonment	County:	Escambia
Well Use:	Class V Injection - Other	Section:	17
Static Wtr Lvl Ft:		Township:	2S
Casing Depth:	15	Range:	30W
Total Depth:	16	Latitude:	
Diameter:	2	Longitude:	
Documents:			
URL:			

Map Key	Direction	Distance (mi)	Distance (ft)	Elevation (ft)	DB
254	N	0.66	3,501.78	78.15	WATER WELLS

Permit:	VO-C-237993-1	Station ID:	250166
Legacy No:	W201202500	Owner Name:	
Compliance No:	278188	Contractor License:	3199
Issue Date:	03/13/2012	Contractor Name:	John Matthews
Completion Date:	04/13/2012	Driller Name:	Paul Otto
Type of Work:	New Construction	County:	Escambia
Well Use:	Class V Injection - Other	Section:	17
Static Wtr Lvl Ft:		Township:	2S
Casing Depth:	15	Range:	30W
Total Depth:	16	Latitude:	
Diameter:	2	Longitude:	
Documents:			
URL:			

Map Key	Direction	Distance (mi)	Distance (ft)	Elevation (ft)	DB
254	N	0.66	3,501.78	78.15	WATER WELLS

Permit:	VO-A-238048-1	Station ID:	249172

Wells and Additional Sources Detail Report

Legacy No:	W201202564	Owner Name:	
Compliance No:	278240	Contractor License:	3199
Issue Date:	03/13/2012	Contractor Name:	John Matthews
Completion Date:	03/27/2012	Driller Name:	Paul Otto
Type of Work:	Abandonment	County:	Escambia
Well Use:	Class V Injection - Other	Section:	17
Static Wtr Lvl Ft:		Township:	2S
Casing Depth:	15	Range:	30W
Total Depth:	16	Latitude:	
Diameter:	2	Longitude:	
Documents:			
URL:			

Map Key	Direction	Distance (mi)	Distance (ft)	Elevation (ft)	DB
254	N	0.66	3,501.78	78.15	WATER WELLS

Permit:	VO-C-237949-1	Station ID:	248662
Legacy No:	W201202433	Owner Name:	
Compliance No:	278146	Contractor License:	3199
Issue Date:	03/13/2012	Contractor Name:	John Matthews
Completion Date:	04/13/2012	Driller Name:	Paul Otto
Type of Work:	New Construction	County:	Escambia
Well Use:	Class V Injection - Other	Section:	17
Static Wtr Lvl Ft:		Township:	2S
Casing Depth:	15	Range:	30W
Total Depth:	16	Latitude:	
Diameter:	2	Longitude:	
Documents:			
URL:			

Map Key	Direction	Distance (mi)	Distance (ft)	Elevation (ft)	DB
254	N	0.66	3,501.78	78.15	WATER WELLS

Permit:	VO-C-237950-1	Station ID:	248663
Legacy No:	W201202435	Owner Name:	
Compliance No:	278147	Contractor License:	3199
Issue Date:	03/13/2012	Contractor Name:	John Matthews
Completion Date:	04/13/2012	Driller Name:	Paul Otto
Type of Work:	New Construction	County:	Escambia
Well Use:	Class V Injection - Other	Section:	17
Static Wtr Lvl Ft:		Township:	2S
Casing Depth:	15	Range:	30W
Total Depth:	16	Latitude:	
Diameter:	2	Longitude:	
Documents:			
URL:			

Wells and Additional Sources Detail Report

Map Key	Direction	Distance (mi)	Distance (ft)	Elevation (ft)	DB
254	N	0.66	3,501.78	78.15	WATER WELLS

Permit:	VO-C-272057-1	Station ID:	248904
Legacy No:	W201202461	Owner Name:	
Compliance No:	310100	Contractor License:	3199
Issue Date:	03/13/2012	Contractor Name:	John Matthews
Completion Date:	04/11/2012	Driller Name:	Paul Otto
Type of Work:	New Construction	County:	Escambia
Well Use:	Class V Injection - Other	Section:	17
Static Wtr Lvl Ft:		Township:	2S
Casing Depth:	14	Range:	30W
Total Depth:	15	Latitude:	
Diameter:	2	Longitude:	
Documents:			
URL:			

Map Key	Direction	Distance (mi)	Distance (ft)	Elevation (ft)	DB
254	N	0.66	3,501.78	78.15	WATER WELLS

Permit:	VO-A-238035-1	Station ID:	249042
Legacy No:	W201202549	Owner Name:	
Compliance No:	278227	Contractor License:	3199
Issue Date:	03/13/2012	Contractor Name:	John Matthews
Completion Date:	04/04/2012	Driller Name:	Paul Otto
Type of Work:	Abandonment	County:	Escambia
Well Use:	Class V Injection - Other	Section:	17
Static Wtr Lvl Ft:		Township:	2S
Casing Depth:	15	Range:	30W
Total Depth:	16	Latitude:	
Diameter:	2	Longitude:	
Documents:			
URL:			

Map Key	Direction	Distance (mi)	Distance (ft)	Elevation (ft)	DB
254	N	0.66	3,501.78	78.15	WATER WELLS

Permit:	VO-A-238012-1	Station ID:	248673
Legacy No:	W201202525	Owner Name:	
Compliance No:	278206	Contractor License:	3199
Issue Date:	03/13/2012	Contractor Name:	John Matthews
Completion Date:	03/30/2012	Driller Name:	Paul Otto
Type of Work:	Abandonment	County:	Escambia
Well Use:	Class V Injection - Other	Section:	17

Static Wtr Lvl Ft:		Township:	2S
Casing Depth:	15	Range:	30W
Total Depth:	16	Latitude:	
Diameter:	2	Longitude:	
Documents:			
URL:			

Map Key	Direction	Distance (mi)	Distance (ft)	Elevation (ft)	DB
254	N	0.66	3,501.78	78.15	WATER WELLS

Permit:	VO-A-238031-1	Station ID:	248919
Legacy No:	W201202545	Owner Name:	
Compliance No:	334752	Contractor License:	3199
Issue Date:	03/13/2012	Contractor Name:	John Matthews
Completion Date:	04/09/2012	Driller Name:	Paul Otto
Type of Work:	Abandonment	County:	Escambia
Well Use:	Class V Injection - Other	Section:	17
Static Wtr Lvl Ft:		Township:	2S
Casing Depth:	13	Range:	30W
Total Depth:	14	Latitude:	
Diameter:	2	Longitude:	
Documents:			
URL:			

Map Key	Direction	Distance (mi)	Distance (ft)	Elevation (ft)	DB
254	N	0.66	3,501.78	78.15	WATER WELLS

Permit:	VO-C-237944-1	Station ID:	250671
Legacy No:	W201202410	Owner Name:	
Compliance No:	278141	Contractor License:	3199
Issue Date:	03/12/2012	Contractor Name:	John Matthews
Completion Date:	03/27/2012	Driller Name:	Paul Otto
Type of Work:	New Construction	County:	Escambia
Well Use:	Class V Injection - Other	Section:	17
Static Wtr Lvl Ft:		Township:	2S
Casing Depth:	15	Range:	30W
Total Depth:	16	Latitude:	
Diameter:	2	Longitude:	
Documents:			
URL:			

Map Key	Direction	Distance (mi)	Distance (ft)	Elevation (ft)	DB
254	N	0.66	3,501.78	78.15	WATER WELLS

Permit:	VO-A-238028-1	Station ID:	248916

Wells and Additional Sources Detail Report

Legacy No:	W201202542	Owner Name:	
Compliance No:	278221	Contractor License:	3199
Issue Date:	03/13/2012	Contractor Name:	John Matthews
Completion Date:	04/09/2012	Driller Name:	Paul Otto
Type of Work:	Abandonment	County:	Escambia
Well Use:	Class V Injection - Other	Section:	17
Static Wtr Lvl Ft:		Township:	2S
Casing Depth:	15	Range:	30W
Total Depth:	16	Latitude:	
Diameter:	2	Longitude:	
Documents:			
URL:			

Map Key	Direction	Distance (mi)	Distance (ft)	Elevation (ft)	DB
254	N	0.66	3,501.78	78.15	WATER WELLS

Permit:	VO-C-238002-1	Station ID:	250423
Legacy No:	W201202509	Owner Name:	
Compliance No:	278196	Contractor License:	3199
Issue Date:	03/13/2012	Contractor Name:	John Matthews
Completion Date:	04/13/2012	Driller Name:	Paul Otto
Type of Work:	New Construction	County:	Escambia
Well Use:	Class V Injection - Other	Section:	17
Static Wtr Lvl Ft:		Township:	2S
Casing Depth:	15	Range:	30W
Total Depth:	16	Latitude:	
Diameter:	2	Longitude:	
Documents:			
URL:			

Map Key	Direction	Distance (mi)	Distance (ft)	Elevation (ft)	DB
254	N	0.66	3,501.78	78.15	WATER WELLS

Permit:	VO-C-237985-1	Station ID:	249782
Legacy No:	W201202491	Owner Name:	
Compliance No:	278180	Contractor License:	3199
Issue Date:	03/13/2012	Contractor Name:	John Matthews
Completion Date:	04/01/2012	Driller Name:	Paul Otto
Type of Work:	New Construction	County:	Escambia
Well Use:	Class V Injection - Other	Section:	17
Static Wtr Lvl Ft:		Township:	2S
Casing Depth:	15	Range:	30W
Total Depth:	16	Latitude:	
Diameter:	2	Longitude:	
Documents:			
URL:			

Wells and Additional Sources Detail Report

Map Key	Direction	Distance (mi)	Distance (ft)	Elevation (ft)	DB
254	N	0.66	3,501.78	78.15	WATER WELLS

Permit:	VO-C-238000-1	Station ID:	250421
Legacy No:	W201202507	Owner Name:	
Compliance No:	278194	Contractor License:	3199
Issue Date:	03/13/2012	Contractor Name:	John Matthews
Completion Date:	04/13/2012	Driller Name:	Paul Otto
Type of Work:	New Construction	County:	Escambia
Well Use:	Class V Injection - Other	Section:	17
Static Wtr Lvl Ft:		Township:	2S
Casing Depth:	15	Range:	30W
Total Depth:	16	Latitude:	
Diameter:	2	Longitude:	
Documents:			
URL:			

Map Key	Direction	Distance (mi)	Distance (ft)	Elevation (ft)	DB
254	N	0.66	3,501.78	78.15	WATER WELLS

Permit:	VO-A-238063-1	Station ID:	249415
Legacy No:	W201202607	Owner Name:	
Compliance No:	278254	Contractor License:	3199
Issue Date:	03/14/2012	Contractor Name:	John Matthews
Completion Date:	03/22/2012	Driller Name:	Paul Otto
Type of Work:	Abandonment	County:	Escambia
Well Use:	Class V Injection - Other	Section:	17
Static Wtr Lvl Ft:		Township:	2S
Casing Depth:	15	Range:	30W
Total Depth:	16	Latitude:	
Diameter:	2	Longitude:	
Documents:			
URL:			

Map Key	Direction	Distance (mi)	Distance (ft)	Elevation (ft)	DB
254	N	0.66	3,501.78	78.15	WATER WELLS

Permit:	VO-C-237986-1	Station ID:	249783
Legacy No:	W201202492	Owner Name:	
Compliance No:	278181	Contractor License:	3199
Issue Date:	03/13/2012	Contractor Name:	John Matthews
Completion Date:	04/13/2012	Driller Name:	Paul Otto
Type of Work:	New Construction	County:	Escambia
Well Use:	Class V Injection - Other	Section:	17

Static Wtr Lvl Ft:		Township:	2S
Casing Depth:	15	Range:	30W
Total Depth:	16	Latitude:	
Diameter:	2	Longitude:	
Documents:			
URL:			

Map Key	Direction	Distance (mi)	Distance (ft)	Elevation (ft)	DB
254	N	0.66	3,501.78	78.15	WATER WELLS

Permit:	VO-C-237970-1	Station ID:	249035
Legacy No:	W201202474	Owner Name:	
Compliance No:	278166	Contractor License:	3199
Issue Date:	03/13/2012	Contractor Name:	John Matthews
Completion Date:	03/30/2012	Driller Name:	Paul Otto
Type of Work:	New Construction	County:	Escambia
Well Use:	Class V Injection - Other	Section:	17
Static Wtr Lvl Ft:		Township:	2S
Casing Depth:	15	Range:	30W
Total Depth:	16	Latitude:	
Diameter:	2	Longitude:	
Documents:			
URL:			

Map Key	Direction	Distance (mi)	Distance (ft)	Elevation (ft)	DB
254	N	0.66	3,501.78	78.15	WATER WELLS

Permit:	VO-C-237926-1	Station ID:	250412
Legacy No:	W201202390	Owner Name:	
Compliance No:	334746	Contractor License:	3199
Issue Date:	03/12/2012	Contractor Name:	John Matthews
Completion Date:	03/19/2012	Driller Name:	Paul Otto
Type of Work:	New Construction	County:	Escambia
Well Use:	Class V Injection - Other	Section:	17
Static Wtr Lvl Ft:		Township:	2S
Casing Depth:	15	Range:	30W
Total Depth:	16	Latitude:	
Diameter:	2	Longitude:	
Documents:			
URL:			

Map Key	Direction	Distance (mi)	Distance (ft)	Elevation (ft)	DB
254	N	0.66	3,501.78	78.15	WATER WELLS

Permit:	VO-C-237994-1	Station ID:	250288

Wells and Additional Sources Detail Report

Legacy No:	W201202501	Owner Name:	
Compliance No:	278189	Contractor License:	3199
Issue Date:	03/13/2012	Contractor Name:	John Matthews
Completion Date:	04/13/2012	Driller Name:	Paul Otto
Type of Work:	New Construction	County:	Escambia
Well Use:	Class V Injection - Other	Section:	17
Static Wtr Lvl Ft:		Township:	2S
Casing Depth:	15	Range:	30W
Total Depth:	16	Latitude:	
Diameter:	2	Longitude:	
Documents:			
URL:			

Map Key	Direction	Distance (mi)	Distance (ft)	Elevation (ft)	DB
254	N	0.66	3,501.78	78.15	WATER WELLS

Permit:	VO-C-237977-1	Station ID:	249161
Legacy No:	W201202483	Owner Name:	
Compliance No:	278173	Contractor License:	3199
Issue Date:	03/13/2012	Contractor Name:	John Matthews
Completion Date:	03/29/2012	Driller Name:	Paul Otto
Type of Work:	New Construction	County:	Escambia
Well Use:	Class V Injection - Other	Section:	17
Static Wtr Lvl Ft:		Township:	2S
Casing Depth:	15	Range:	30W
Total Depth:	16	Latitude:	
Diameter:	2	Longitude:	
Documents:			
URL:			

Map Key	Direction	Distance (mi)	Distance (ft)	Elevation (ft)	DB
254	N	0.66	3,501.78	78.15	WATER WELLS

Permit:	VO-A-238090-1	Station ID:	249909
Legacy No:	W201202638	Owner Name:	
Compliance No:	278279	Contractor License:	3199
Issue Date:	03/14/2012	Contractor Name:	John Matthews
Completion Date:	03/26/2012	Driller Name:	Paul Otto
Type of Work:	Abandonment	County:	Escambia
Well Use:	Class V Injection - Other	Section:	17
Static Wtr Lvl Ft:		Township:	2S
Casing Depth:	15	Range:	30W
Total Depth:	16	Latitude:	
Diameter:	2	Longitude:	
Documents:			
URL:			

Wells and Additional Sources Detail Report

Map Key	Direction	Distance (mi)	Distance (ft)	Elevation (ft)	DB
254	N	0.66	3,501.78	78.15	WATER WELLS

Permit:	VO-A-238071-1	Station ID:	249544
Legacy No:	W201202616	Owner Name:	
Compliance No:	278261	Contractor License:	3199
Issue Date:	03/14/2012	Contractor Name:	John Matthews
Completion Date:	03/19/2012	Driller Name:	Paul Otto
Type of Work:	Abandonment	County:	Escambia
Well Use:	Class V Injection - Other	Section:	17
Static Wtr Lvl Ft:		Township:	2S
Casing Depth:	13	Range:	30W
Total Depth:	14	Latitude:	
Diameter:	2	Longitude:	
Documents:			
URL:			

Map Key	Direction	Distance (mi)	Distance (ft)	Elevation (ft)	DB
254	N	0.66	3,501.78	78.15	WATER WELLS

Permit:	VO-A-238034-1	Station ID:	249041
Legacy No:	W201202548	Owner Name:	
Compliance No:	278226	Contractor License:	3199
Issue Date:	03/13/2012	Contractor Name:	John Matthews
Completion Date:	04/04/2012	Driller Name:	Paul Otto
Type of Work:	Abandonment	County:	Escambia
Well Use:	Class V Injection - Other	Section:	17
Static Wtr Lvl Ft:		Township:	2S
Casing Depth:	15	Range:	30W
Total Depth:	16	Latitude:	
Diameter:	2	Longitude:	
Documents:			
URL:			

Map Key	Direction	Distance (mi)	Distance (ft)	Elevation (ft)	DB
254	N	0.66	3,501.78	78.15	WATER WELLS

Permit:	VO-C-283450-1	Station ID:	250541
Legacy No:	W201202397	Owner Name:	
Compliance No:	322006	Contractor License:	3199
Issue Date:	03/12/2012	Contractor Name:	John Matthews
Completion Date:	03/22/2012	Driller Name:	Paul Otto
Type of Work:	New Construction	County:	Escambia
Well Use:	Class V Injection - Other	Section:	17

Static Wtr Lvl Ft:		Township:	2S
Casing Depth:	15	Range:	30W
Total Depth:	16	Latitude:	
Diameter:	2	Longitude:	
Documents:			
URL:			

Map Key	Direction	Distance (mi)	Distance (ft)	Elevation (ft)	DB
254	N	0.66	3,501.78	78.15	WATER WELLS

Permit:	VO-C-237916-1	Station ID:	249392
Legacy No:	W201202380	Owner Name:	
Compliance No:	278115	Contractor License:	3199
Issue Date:	03/12/2012	Contractor Name:	John Matthews
Completion Date:	03/19/2012	Driller Name:	Paul Otto
Type of Work:	New Construction	County:	Escambia
Well Use:	Class V Injection - Other	Section:	17
Static Wtr Lvl Ft:		Township:	2S
Casing Depth:	15	Range:	30W
Total Depth:	16	Latitude:	
Diameter:	2	Longitude:	
Documents:			
URL:			

Map Key	Direction	Distance (mi)	Distance (ft)	Elevation (ft)	DB
254	N	0.66	3,501.78	78.15	WATER WELLS

Permit:	VO-C-237976-1	Station ID:	249160
Legacy No:	W201202482	Owner Name:	
Compliance No:	278172	Contractor License:	3199
Issue Date:	03/13/2012	Contractor Name:	John Matthews
Completion Date:	03/29/2012	Driller Name:	Paul Otto
Type of Work:	New Construction	County:	Escambia
Well Use:	Class V Injection - Other	Section:	17
Static Wtr Lvl Ft:		Township:	2S
Casing Depth:	15	Range:	30W
Total Depth:	16	Latitude:	
Diameter:	2	Longitude:	
Documents:			
URL:			

Map Key	Direction	Distance (mi)	Distance (ft)	Elevation (ft)	DB
254	N	0.66	3,501.78	78.15	WATER WELLS

Permit:	VO-A-238014-1	Station ID:	248675

Wells and Additional Sources Detail Report

Legacy No:	W201202527	Owner Name:	
Compliance No:	334751	Contractor License:	3199
Issue Date:	03/13/2012	Contractor Name:	John Matthews
Completion Date:	04/13/2012	Driller Name:	Paull Otto
Type of Work:	Abandonment	County:	Escambia
Well Use:	Class V Injection - Other	Section:	17
Static Wtr Lvl Ft:		Township:	2S
Casing Depth:	14	Range:	30W
Total Depth:	15	Latitude:	
Diameter:	2	Longitude:	
Documents:			
URL:			

Map Key	Direction	Distance (mi)	Distance (ft)	Elevation (ft)	DB
254	N	0.66	3,501.78	78.15	WATER WELLS

Permit:	MO-A-232353-1	Station ID:	242766
Legacy No:	W201101917	Owner Name:	
Compliance No:	272909	Contractor License:	3199
Issue Date:	03/07/2011	Contractor Name:	John Matthews
Completion Date:	03/10/2011	Driller Name:	Russell Enfinger
Type of Work:	Abandonment	County:	Escambia
Well Use:	Other	Section:	17
Static Wtr Lvl Ft:		Township:	2S
Casing Depth:	70	Range:	30W
Total Depth:	70	Latitude:	
Diameter:	4	Longitude:	
Documents:			
URL:			

Map Key	Direction	Distance (mi)	Distance (ft)	Elevation (ft)	DB
254	N	0.66	3,501.78	78.15	WATER WELLS

Permit:	VO-C-237964-1	Station ID:	248906
Legacy No:	W201202464	Owner Name:	
Compliance No:	278160	Contractor License:	3199
Issue Date:	03/13/2012	Contractor Name:	John Matthews
Completion Date:	04/12/2012	Driller Name:	Paul Otto
Type of Work:	New Construction	County:	Escambia
Well Use:	Class V Injection - Other	Section:	17
Static Wtr Lvl Ft:		Township:	2S
Casing Depth:	15	Range:	30W
Total Depth:	16	Latitude:	
Diameter:	2	Longitude:	
Documents:			
URL:			

Wells and Additional Sources Detail Report

Map Key	Direction	Distance (mi)	Distance (ft)	Elevation (ft)	DB
254	N	0.66	3,501.78	78.15	WATER WELLS

Permit:	VO-C-283451-1	Station ID:	248781
Legacy No:	W201202446	Owner Name:	
Compliance No:	322007	Contractor License:	3199
Issue Date:	03/13/2012	Contractor Name:	John Matthews
Completion Date:	04/10/2012	Driller Name:	Paul Otto
Type of Work:	New Construction	County:	Escambia
Well Use:	Class V Injection - Other	Section:	17
Static Wtr Lvl Ft:		Township:	2S
Casing Depth:	16	Range:	30W
Total Depth:	17	Latitude:	
Diameter:	2	Longitude:	
Documents:			
URL:			

Map Key	Direction	Distance (mi)	Distance (ft)	Elevation (ft)	DB
254	N	0.66	3,501.78	78.15	WATER WELLS

Permit:	VO-A-238069-1	Station ID:	249542
Legacy No:	W201202614	Owner Name:	
Compliance No:	278259	Contractor License:	3199
Issue Date:	03/14/2012	Contractor Name:	John Matthews
Completion Date:	03/19/2012	Driller Name:	Paul Otto
Type of Work:	Abandonment	County:	Escambia
Well Use:	Class V Injection - Other	Section:	17
Static Wtr Lvl Ft:		Township:	2S
Casing Depth:	17	Range:	30W
Total Depth:	18	Latitude:	
Diameter:	2	Longitude:	
Documents:			
URL:			

Map Key	Direction	Distance (mi)	Distance (ft)	Elevation (ft)	DB
254	N	0.66	3,501.78	78.15	WATER WELLS

Permit:	VO-A-238007-1	Station ID:	248668
Legacy No:	W201202520	Owner Name:	
Compliance No:	278201	Contractor License:	3199
Issue Date:	03/13/2012	Contractor Name:	John Matthews
Completion Date:	03/29/2012	Driller Name:	Paul Otto
Type of Work:	Abandonment	County:	Escambia
Well Use:	Class V Injection - Other	Section:	17

Static Wtr Lvl Ft:		Township:	2S
Casing Depth:	15	Range:	30W
Total Depth:	16	Latitude:	
Diameter:	2	Longitude:	
Documents:			
URL:			

Map Key	Direction	Distance (mi)	Distance (ft)	Elevation (ft)	DB
254	N	0.66	3,501.78	78.15	WATER WELLS

Permit:	VO-A-273424-1	Station ID:	249666
Legacy No:	W201202622	Owner Name:	
Compliance No:	311411	Contractor License:	3199
Issue Date:	03/14/2012	Contractor Name:	John Matthews
Completion Date:	03/28/2012	Driller Name:	Paul Otto
Type of Work:	Abandonment	County:	Escambia
Well Use:	Class V Injection - Other	Section:	17
Static Wtr Lvl Ft:		Township:	2S
Casing Depth:	15	Range:	30W
Total Depth:	16	Latitude:	
Diameter:	2	Longitude:	
Documents:			
URL:			

Map Key	Direction	Distance (mi)	Distance (ft)	Elevation (ft)	DB
254	N	0.66	3,501.78	78.15	WATER WELLS

Permit:	VO-A-238059-1	Station ID:	249411
Legacy No:	W201202603	Owner Name:	
Compliance No:	278250	Contractor License:	3199
Issue Date:	03/14/2012	Contractor Name:	John Matthews
Completion Date:	04/03/2012	Driller Name:	Paul Otto
Type of Work:	Abandonment	County:	Escambia
Well Use:	Class V Injection - Other	Section:	17
Static Wtr Lvl Ft:		Township:	2S
Casing Depth:	15	Range:	30W
Total Depth:	16	Latitude:	
Diameter:	2	Longitude:	
Documents:			
URL:			

Map Key	Direction	Distance (mi)	Distance (ft)	Elevation (ft)	DB
254	N	0.66	3,501.78	78.15	WATER WELLS

Permit:	VO-A-238042-1	Station ID:	249166

Wells and Additional Sources Detail Report

Legacy No:	W201202557	Owner Name:	
Compliance No:	278234	Contractor License:	3199
Issue Date:	03/13/2012	Contractor Name:	John Matthews
Completion Date:	04/06/2012	Driller Name:	Paul Otto
Type of Work:	Abandonment	County:	Escambia
Well Use:	Class V Injection - Other	Section:	17
Static Wtr Lvl Ft:		Township:	2S
Casing Depth:	15	Range:	30W
Total Depth:	16	Latitude:	
Diameter:	2	Longitude:	
Documents:			
URL:			

Map Key	Direction	Distance (mi)	Distance (ft)	Elevation (ft)	DB
254	N	0.66	3,501.78	78.15	WATER WELLS

Permit:	VO-C-237967-1	Station ID:	248909
Legacy No:	W201202468	Owner Name:	
Compliance No:	278163	Contractor License:	3199
Issue Date:	03/13/2012	Contractor Name:	John Matthews
Completion Date:	04/12/2012	Driller Name:	Paul Otto
Type of Work:	New Construction	County:	Escambia
Well Use:	Class V Injection - Other	Section:	17
Static Wtr Lvl Ft:		Township:	2S
Casing Depth:	17	Range:	30W
Total Depth:	18	Latitude:	
Diameter:	2	Longitude:	
Documents:			
URL:			

Map Key	Direction	Distance (mi)	Distance (ft)	Elevation (ft)	DB
254	N	0.66	3,501.78	78.15	WATER WELLS

Permit:	VO-A-238016-1	Station ID:	248788
Legacy No:	W201202530	Owner Name:	
Compliance No:	278209	Contractor License:	3199
Issue Date:	03/13/2012	Contractor Name:	John Matthews
Completion Date:	04/12/2012	Driller Name:	Paul Otto
Type of Work:	Abandonment	County:	Escambia
Well Use:	Class V Injection - Other	Section:	17
Static Wtr Lvl Ft:		Township:	2S
Casing Depth:	14	Range:	30W
Total Depth:	15	Latitude:	
Diameter:	2	Longitude:	
Documents:			
URL:			

Wells and Additional Sources Detail Report

Map Key	Direction	Distance (mi)	Distance (ft)	Elevation (ft)	DB
254	N	0.66	3,501.78	78.15	WATER WELLS

Permit:	VO-A-238018-1	Station ID:	248790
Legacy No:	W201202532	Owner Name:	
Compliance No:	278211	Contractor License:	3199
Issue Date:	03/13/2012	Contractor Name:	John Matthews
Completion Date:	04/11/2012	Driller Name:	Paul Otto
Type of Work:	Abandonment	County:	Escambia
Well Use:	Class V Injection - Other	Section:	17
Static Wtr Lvl Ft:		Township:	2S
Casing Depth:	15	Range:	30W
Total Depth:	16	Latitude:	
Diameter:	2	Longitude:	
Documents:			
URL:			

Map Key	Direction	Distance (mi)	Distance (ft)	Elevation (ft)	DB
254	N	0.66	3,501.78	78.15	WATER WELLS

Permit:	VO-A-238013-1	Station ID:	248674
Legacy No:	W201202526	Owner Name:	
Compliance No:	278207	Contractor License:	3199
Issue Date:	03/13/2012	Contractor Name:	John Matthews
Completion Date:	04/13/2012	Driller Name:	Paul Otto
Type of Work:	Abandonment	County:	Escambia
Well Use:	Class V Injection - Other	Section:	17
Static Wtr Lvl Ft:		Township:	2S
Casing Depth:	14	Range:	30W
Total Depth:	15	Latitude:	
Diameter:	2	Longitude:	
Documents:			
URL:			

Map Key	Direction	Distance (mi)	Distance (ft)	Elevation (ft)	DB
254	N	0.66	3,501.78	78.15	WATER WELLS

Permit:	VO-C-237973-1	Station ID:	249157
Legacy No:	W201202479	Owner Name:	
Compliance No:	278169	Contractor License:	3199
Issue Date:	03/13/2012	Contractor Name:	John Matthews
Completion Date:	03/29/2012	Driller Name:	Paul Otto
Type of Work:	New Construction	County:	Escambia
Well Use:	Class V Injection - Other	Section:	17

Static Wtr Lvl Ft:		Township:	2S
Casing Depth:	15	Range:	30W
Total Depth:	16	Latitude:	
Diameter:	2	Longitude:	
Documents:			
URL:			

Map Key	Direction	Distance (mi)	Distance (ft)	Elevation (ft)	DB
254	N	0.66	3,501.78	78.15	WATER WELLS

Permit:	MO-A-232352-1	Station ID:	242765
Legacy No:	W201101916	Owner Name:	
Compliance No:	272908	Contractor License:	3199
Issue Date:	03/07/2011	Contractor Name:	John Matthews
Completion Date:	03/10/2011	Driller Name:	Russell Enfinger
Type of Work:	Abandonment	County:	Escambia
Well Use:	Other	Section:	17
Static Wtr Lvl Ft:		Township:	2N
Casing Depth:	45	Range:	30W
Total Depth:	45	Latitude:	
Diameter:	4	Longitude:	
Documents:			
URL:			

Map Key	Direction	Distance (mi)	Distance (ft)	Elevation (ft)	DB
254	N	0.66	3,501.78	78.15	WATER WELLS

Permit:	VO-A-270808-1	Station ID:	249793
Legacy No:	W201202635	Owner Name:	
Compliance No:	308853	Contractor License:	3199
Issue Date:	03/14/2012	Contractor Name:	John Matthews
Completion Date:	03/26/2012	Driller Name:	Paul Otto
Type of Work:	Abandonment	County:	Escambia
Well Use:	Class V Injection - Other	Section:	17
Static Wtr Lvl Ft:		Township:	2S
Casing Depth:	15	Range:	30W
Total Depth:	16	Latitude:	
Diameter:	2	Longitude:	
Documents:			
URL:			

Map Key	Direction	Distance (mi)	Distance (ft)	Elevation (ft)	DB
254	N	0.66	3,501.78	78.15	WATER WELLS

Permit:	VO-A-238021-1	Station ID:	248793

Wells and Additional Sources Detail Report

Legacy No:	W201202535	Owner Name:	
Compliance No:	278214	Contractor License:	3199
Issue Date:	03/13/2012	Contractor Name:	John Matthews
Completion Date:	04/11/2012	Driller Name:	Paul Otto
Type of Work:	Abandonment	County:	Escambia
Well Use:	Class V Injection - Other	Section:	17
Static Wtr Lvl Ft:		Township:	2S
Casing Depth:	14	Range:	30W
Total Depth:	15	Latitude:	
Diameter:	2	Longitude:	
Documents:			
URL:			

Map Key	Direction	Distance (mi)	Distance (ft)	Elevation (ft)	DB
254	N	0.66	3,501.78	78.15	WATER WELLS

Permit:	VO-C-237933-1	Station ID:	250542
Legacy No:	W201202398	Owner Name:	
Compliance No:	278131	Contractor License:	3199
Issue Date:	03/12/2012	Contractor Name:	John Matthews
Completion Date:	03/22/2012	Driller Name:	Paul Otto
Type of Work:	New Construction	County:	Escambia
Well Use:	Class V Injection - Other	Section:	17
Static Wtr Lvl Ft:		Township:	2S
Casing Depth:	15	Range:	30W
Total Depth:	16	Latitude:	
Diameter:	2	Longitude:	
Documents:			
URL:			

Map Key	Direction	Distance (mi)	Distance (ft)	Elevation (ft)	DB
254	N	0.66	3,501.78	78.15	WATER WELLS

Permit:	VO-A-238058-1	Station ID:	249410
Legacy No:	W201202602	Owner Name:	
Compliance No:	278249	Contractor License:	3199
Issue Date:	03/14/2012	Contractor Name:	John Matthews
Completion Date:	04/03/2012	Driller Name:	Paul Otto
Type of Work:	Abandonment	County:	Escambia
Well Use:	Class V Injection - Other	Section:	17
Static Wtr Lvl Ft:		Township:	2S
Casing Depth:	15	Range:	30W
Total Depth:	16	Latitude:	
Diameter:	2	Longitude:	
Documents:			
URL:			

Wells and Additional Sources Detail Report

Map Key	Direction	Distance (mi)	Distance (ft)	Elevation (ft)	DB
254	N	0.66	3,501.78	78.15	WATER WELLS

Permit:	VO-C-237998-1	Station ID:	250292
Legacy No:	W201202505	Owner Name:	
Compliance No:	278192	Contractor License:	3199
Issue Date:	03/13/2012	Contractor Name:	John Matthews
Completion Date:	04/13/2012	Driller Name:	Paul Otto
Type of Work:	New Construction	County:	Escambia
Well Use:	Class V Injection - Other	Section:	17
Static Wtr Lvl Ft:		Township:	2S
Casing Depth:	15	Range:	30W
Total Depth:	16	Latitude:	
Diameter:	2	Longitude:	
Documents:			
URL:			

Map Key	Direction	Distance (mi)	Distance (ft)	Elevation (ft)	DB
254	N	0.66	3,501.78	78.15	WATER WELLS

Permit:	VO-A-238057-1	Station ID:	249288
Legacy No:	W201202601	Owner Name:	
Compliance No:	278248	Contractor License:	3199
Issue Date:	03/14/2012	Contractor Name:	John Matthews
Completion Date:	04/03/2012	Driller Name:	Paul Otto
Type of Work:	Abandonment	County:	Escambia
Well Use:	Class V Injection - Other	Section:	17
Static Wtr Lvl Ft:		Township:	2S
Casing Depth:	15	Range:	30W
Total Depth:	16	Latitude:	
Diameter:	2	Longitude:	
Documents:			
URL:			

Map Key	Direction	Distance (mi)	Distance (ft)	Elevation (ft)	DB
254	N	0.66	3,501.78	78.15	WATER WELLS

Permit:	VO-C-237971-1	Station ID:	249037
Legacy No:	W201202476	Owner Name:	
Compliance No:	278167	Contractor License:	3199
Issue Date:	03/13/2012	Contractor Name:	John Matthews
Completion Date:	03/30/2012	Driller Name:	Paul Otto
Type of Work:	New Construction	County:	Escambia
Well Use:	Class V Injection - Other	Section:	17

Static Wtr Lvl Ft:		Township:	2S
Casing Depth:	15	Range:	30W
Total Depth:	16	Latitude:	
Diameter:	2	Longitude:	
Documents:			
URL:			

Map Key	Direction	Distance (mi)	Distance (ft)	Elevation (ft)	DB
254	N	0.66	3,501.78	78.15	WATER WELLS

Permit:	VO-C-237963-1	Station ID:	248905
Legacy No:	W201202462	Owner Name:	
Compliance No:	278159	Contractor License:	3199
Issue Date:	03/13/2012	Contractor Name:	John Matthews
Completion Date:	04/11/2012	Driller Name:	Paul Otto
Type of Work:	New Construction	County:	Escambia
Well Use:	Class V Injection - Other	Section:	17
Static Wtr Lvl Ft:		Township:	2S
Casing Depth:	14	Range:	30W
Total Depth:	15	Latitude:	
Diameter:	2	Longitude:	
Documents:			
URL:			

Map Key	Direction	Distance (mi)	Distance (ft)	Elevation (ft)	DB
254	N	0.66	3,501.78	78.15	WATER WELLS

Permit:	VO-C-237974-1	Station ID:	249158
Legacy No:	W201202480	Owner Name:	
Compliance No:	278170	Contractor License:	3199
Issue Date:	03/13/2012	Contractor Name:	John Matthews
Completion Date:	03/29/2012	Driller Name:	Paul Otto
Type of Work:	New Construction	County:	Escambia
Well Use:	Class V Injection - Other	Section:	17
Static Wtr Lvl Ft:		Township:	2S
Casing Depth:	15	Range:	30W
Total Depth:	16	Latitude:	
Diameter:	2	Longitude:	
Documents:			
URL:			

Map Key	Direction	Distance (mi)	Distance (ft)	Elevation (ft)	DB
254	N	0.66	3,501.78	78.15	WATER WELLS

Permit:	VO-A-238025-1	Station ID:	248913

Wells and Additional Sources Detail Report

Legacy No:	W201202539	Owner Name:	
Compliance No:	278218	Contractor License:	3199
Issue Date:	03/13/2012	Contractor Name:	John Matthews
Completion Date:	04/10/2012	Driller Name:	Paul Otto
Type of Work:	Abandonment	County:	Escambia
Well Use:	Class V Injection - Other	Section:	17
Static Wtr Lvl Ft:		Township:	2S
Casing Depth:	14	Range:	30W
Total Depth:	15	Latitude:	
Diameter:	2	Longitude:	
Documents:			
URL:			

Map Key	Direction	Distance (mi)	Distance (ft)	Elevation (ft)	DB
254	N	0.66	3,501.78	78.15	WATER WELLS

Permit:	VO-A-238043-1	Station ID:	249167
Legacy No:	W201202559	Owner Name:	
Compliance No:	278235	Contractor License:	3199
Issue Date:	03/13/2012	Contractor Name:	John Matthews
Completion Date:	04/06/2012	Driller Name:	Paul Otto
Type of Work:	Abandonment	County:	Escambia
Well Use:	Class V Injection - Other	Section:	17
Static Wtr Lvl Ft:		Township:	2S
Casing Depth:	15	Range:	30W
Total Depth:	16	Latitude:	
Diameter:	2	Longitude:	
Documents:			
URL:			

Map Key	Direction	Distance (mi)	Distance (ft)	Elevation (ft)	DB
254	N	0.66	3,501.78	78.15	WATER WELLS

Permit:	VO-A-273425-1	Station ID:	249790
Legacy No:	W201202632	Owner Name:	
Compliance No:	311412	Contractor License:	3199
Issue Date:	03/14/2012	Contractor Name:	John Matthews
Completion Date:	03/20/2012	Driller Name:	Paul Otto
Type of Work:	Abandonment	County:	Escambia
Well Use:	Class V Injection - Other	Section:	17
Static Wtr Lvl Ft:		Township:	2S
Casing Depth:	15	Range:	30W
Total Depth:	16	Latitude:	
Diameter:	2	Longitude:	
Documents:			
URL:			

Wells and Additional Sources Detail Report

Map Key	Direction	Distance (mi)	Distance (ft)	Elevation (ft)	DB
254	N	0.66	3,501.78	78.15	WATER WELLS

Permit:	VO-A-238049-1	Station ID:	249280
Legacy No:	W201202565	Owner Name:	
Compliance No:	334753	Contractor License:	3199
Issue Date:	03/13/2012	Contractor Name:	John Matthews
Completion Date:	03/27/2012	Driller Name:	Paul Otto
Type of Work:	Abandonment	County:	Escambia
Well Use:	Class V Injection - Other	Section:	17
Static Wtr Lvl Ft:		Township:	2S
Casing Depth:	15	Range:	30W
Total Depth:	16	Latitude:	
Diameter:	2	Longitude:	
Documents:			
URL:			

Map Key	Direction	Distance (mi)	Distance (ft)	Elevation (ft)	DB
254	N	0.66	3,501.78	78.15	WATER WELLS

Permit:	VO-C-237969-1	Station ID:	249034
Legacy No:	W201202471	Owner Name:	
Compliance No:	278165	Contractor License:	3199
Issue Date:	03/13/2012	Contractor Name:	John Matthews
Completion Date:	04/13/2012	Driller Name:	Paul Otto
Type of Work:	New Construction	County:	Escambia
Well Use:	Class V Injection - Other	Section:	17
Static Wtr Lvl Ft:		Township:	2S
Casing Depth:	14	Range:	30W
Total Depth:	15	Latitude:	
Diameter:	2	Longitude:	
Documents:			
URL:			

Map Key	Direction	Distance (mi)	Distance (ft)	Elevation (ft)	DB
254	N	0.66	3,501.78	78.15	WATER WELLS

Permit:	VO-A-238087-1	Station ID:	249792
Legacy No:	W201202634	Owner Name:	
Compliance No:	278276	Contractor License:	3199
Issue Date:	03/14/2012	Contractor Name:	John Matthews
Completion Date:	03/26/2012	Driller Name:	Paul Otto
Type of Work:	Abandonment	County:	Escambia
Well Use:	Class V Injection - Other	Section:	17

Static Wtr Lvl Ft:		Township:	2S
Casing Depth:	15	Range:	30W
Total Depth:	16	Latitude:	
Diameter:	2	Longitude:	
Documents:			
URL:			

Map Key	Direction	Distance (mi)	Distance (ft)	Elevation (ft)	DB
254	N	0.66	3,501.78	78.15	WATER WELLS

Permit:	VO-A-238004-1	Station ID:	250552
Legacy No:	W201202516	Owner Name:	
Compliance No:	278198	Contractor License:	3199
Issue Date:	03/13/2012	Contractor Name:	John Matthews
Completion Date:	03/29/2012	Driller Name:	Paul Otto
Type of Work:	Abandonment	County:	Escambia
Well Use:	Class V Injection - Other	Section:	17
Static Wtr Lvl Ft:		Township:	2S
Casing Depth:	15	Range:	30W
Total Depth:	16	Latitude:	
Diameter:	2	Longitude:	
Documents:			
URL:			

Map Key	Direction	Distance (mi)	Distance (ft)	Elevation (ft)	DB
254	N	0.66	3,501.78	78.15	WATER WELLS

Permit:	VO-C-237990-1	Station ID:	250038
Legacy No:	W201202496	Owner Name:	
Compliance No:	278185	Contractor License:	3199
Issue Date:	03/13/2012	Contractor Name:	John Matthews
Completion Date:	04/13/2012	Driller Name:	Paul Otto
Type of Work:	New Construction	County:	Escambia
Well Use:	Class V Injection - Other	Section:	17
Static Wtr Lvl Ft:		Township:	2S
Casing Depth:	15	Range:	30W
Total Depth:	16	Latitude:	
Diameter:	2	Longitude:	
Documents:			
URL:			

Map Key	Direction	Distance (mi)	Distance (ft)	Elevation (ft)	DB
254	N	0.66	3,501.78	78.15	WATER WELLS

Permit:	VO-A-238085-1	Station ID:	249789

Wells and Additional Sources Detail Report

Legacy No:	W201202631	Owner Name:	
Compliance No:	278274	Contractor License:	3199
Issue Date:	03/14/2012	Contractor Name:	John Matthews
Completion Date:	03/20/2012	Driller Name:	Paul Otto
Type of Work:	Abandonment	County:	Escambia
Well Use:	Class V Injection - Other	Section:	17
Static Wtr Lvl Ft:		Township:	2S
Casing Depth:	17	Range:	30W
Total Depth:	18	Latitude:	
Diameter:	2	Longitude:	
Documents:			
URL:			

Map Key	Direction	Distance (mi)	Distance (ft)	Elevation (ft)	DB
254	N	0.66	3,501.78	78.15	WATER WELLS

Permit:	VO-C-237925-1	Station ID:	250411
Legacy No:	W201202389	Owner Name:	
Compliance No:	278124	Contractor License:	3199
Issue Date:	03/12/2012	Contractor Name:	John Matthews
Completion Date:	03/21/2012	Driller Name:	Paul Otto
Type of Work:	New Construction	County:	Escambia
Well Use:	Class V Injection - Other	Section:	17
Static Wtr Lvl Ft:		Township:	2S
Casing Depth:	15	Range:	30W
Total Depth:	16	Latitude:	
Diameter:	2	Longitude:	
Documents:			
URL:			

Map Key	Direction	Distance (mi)	Distance (ft)	Elevation (ft)	DB
254	N	0.66	3,501.78	78.15	WATER WELLS

Permit:	VO-A-238066-1	Station ID:	249539
Legacy No:	W201202611	Owner Name:	
Compliance No:	278257	Contractor License:	3199
Issue Date:	03/14/2012	Contractor Name:	John Matthews
Completion Date:	03/21/2012	Driller Name:	Paul Otto
Type of Work:	Abandonment	County:	Escambia
Well Use:	Class V Injection - Other	Section:	17
Static Wtr Lvl Ft:		Township:	2S
Casing Depth:	15	Range:	30W
Total Depth:	16	Latitude:	
Diameter:	2	Longitude:	
Documents:			
URL:			

Wells and Additional Sources Detail Report

Map Key	Direction	Distance (mi)	Distance (ft)	Elevation (ft)	DB
254	N	0.66	3,501.78	78.15	WATER WELLS

Permit:	VO-A-238075-1	Station ID:	249664
Legacy No:	W201202620	Owner Name:	
Compliance No:	278265	Contractor License:	3199
Issue Date:	03/14/2012	Contractor Name:	John Matthews
Completion Date:	03/19/2012	Driller Name:	Paul Otto
Type of Work:	Abandonment	County:	Escambia
Well Use:	Class V Injection - Other	Section:	17
Static Wtr Lvl Ft:		Township:	2S
Casing Depth:	14	Range:	30W
Total Depth:	15	Latitude:	
Diameter:	2	Longitude:	
Documents:			
URL:			

Map Key	Direction	Distance (mi)	Distance (ft)	Elevation (ft)	DB
254	N	0.66	3,501.78	78.15	WATER WELLS

Permit:	VO-C-237984-1	Station ID:	249781
Legacy No:	W201202490	Owner Name:	
Compliance No:	278179	Contractor License:	3199
Issue Date:	03/13/2012	Contractor Name:	John Matthews
Completion Date:	04/13/2012	Driller Name:	Paul Otto
Type of Work:	New Construction	County:	Escambia
Well Use:	Class V Injection - Other	Section:	17
Static Wtr Lvl Ft:		Township:	2S
Casing Depth:	15	Range:	30W
Total Depth:	16	Latitude:	
Diameter:	2	Longitude:	
Documents:			
URL:			

Map Key	Direction	Distance (mi)	Distance (ft)	Elevation (ft)	DB
254	N	0.66	3,501.78	78.15	WATER WELLS

Permit:	VO-A-238091-1	Station ID:	249910
Legacy No:	W201202639	Owner Name:	
Compliance No:	278280	Contractor License:	3199
Issue Date:	03/14/2012	Contractor Name:	John Matthews
Completion Date:	03/23/2012	Driller Name:	Paul Otto
Type of Work:	Abandonment	County:	Escambia
Well Use:	Class V Injection - Other	Section:	17

Static Wtr Lvl Ft:		Township:	2S
Casing Depth:	15	Range:	30W
Total Depth:	16	Latitude:	
Diameter:	2	Longitude:	
Documents:			
URL:			

Map Key	Direction	Distance (mi)	Distance (ft)	Elevation (ft)	DB
254	N	0.66	3,501.78	78.15	WATER WELLS

Permit:	VO-C-237996-1	Station ID:	250290
Legacy No:	W201202503	Owner Name:	
Compliance No:	334750	Contractor License:	3199
Issue Date:	03/13/2012	Contractor Name:	John Matthews
Completion Date:	04/13/2012	Driller Name:	Paul Otto
Type of Work:	New Construction	County:	Escambia
Well Use:	Class V Injection - Other	Section:	17
Static Wtr Lvl Ft:		Township:	2S
Casing Depth:	15	Range:	30W
Total Depth:	16	Latitude:	
Diameter:	2	Longitude:	
Documents:			
URL:			

Map Key	Direction	Distance (mi)	Distance (ft)	Elevation (ft)	DB
254	N	0.66	3,501.78	78.15	WATER WELLS

Permit:	VO-C-237979-1	Station ID:	249163
Legacy No:	W201202485	Owner Name:	
Compliance No:	278174	Contractor License:	3199
Issue Date:	03/13/2012	Contractor Name:	John Matthews
Completion Date:	03/28/2012	Driller Name:	Paul Otto
Type of Work:	New Construction	County:	Escambia
Well Use:	Class V Injection - Other	Section:	17
Static Wtr Lvl Ft:		Township:	2S
Casing Depth:	15	Range:	30W
Total Depth:	16	Latitude:	
Diameter:	2	Longitude:	
Documents:			
URL:			

Map Key	Direction	Distance (mi)	Distance (ft)	Elevation (ft)	DB
254	N	0.66	3,501.78	78.15	WATER WELLS

Permit:	VO-C-237936-1	Station ID:	250545

Wells and Additional Sources Detail Report

Legacy No:	W201202402	Owner Name:	
Compliance No:	278134	Contractor License:	3199
Issue Date:	03/12/2012	Contractor Name:	John Matthews
Completion Date:	03/23/2012	Driller Name:	Paul Otto
Type of Work:	New Construction	County:	Escambia
Well Use:	Class V Injection - Other	Section:	17
Static Wtr Lvl Ft:		Township:	2S
Casing Depth:	15	Range:	30W
Total Depth:	16	Latitude:	
Diameter:	2	Longitude:	
Documents:			
URL:			

Map Key	Direction	Distance (mi)	Distance (ft)	Elevation (ft)	DB
254	N	0.66	3,501.78	78.15	WATER WELLS

Permit:	VO-C-237911-1	Station ID:	249387
Legacy No:	W201202371	Owner Name:	
Compliance No:	278110	Contractor License:	3199
Issue Date:	03/12/2012	Contractor Name:	John Matthews
Completion Date:	03/19/2012	Driller Name:	Paul Otto
Type of Work:	New Construction	County:	Escambia
Well Use:	Class V Injection - Other	Section:	17
Static Wtr Lvl Ft:		Township:	2S
Casing Depth:	17	Range:	30W
Total Depth:	18	Latitude:	
Diameter:	2	Longitude:	
Documents:			
URL:			

Map Key	Direction	Distance (mi)	Distance (ft)	Elevation (ft)	DB
254	N	0.66	3,501.78	78.15	WATER WELLS

Permit:	VO-C-237942-1	Station ID:	250669
Legacy No:	W201202408	Owner Name:	
Compliance No:	278140	Contractor License:	3199
Issue Date:	03/12/2012	Contractor Name:	John Matthews
Completion Date:	03/26/2012	Driller Name:	Paul Otto
Type of Work:	New Construction	County:	Escambia
Well Use:	Class V Injection - Other	Section:	17
Static Wtr Lvl Ft:		Township:	2S
Casing Depth:	15	Range:	30W
Total Depth:	16	Latitude:	
Diameter:	2	Longitude:	
Documents:			
URL:			

Wells and Additional Sources Detail Report

Map Key	Direction	Distance (mi)	Distance (ft)	Elevation (ft)	DB
254	N	0.66	3,501.78	78.15	WATER WELLS

Permit:	VO-C-237938-1	Station ID:	250547
Legacy No:	W201202404	Owner Name:	
Compliance No:	278136	Contractor License:	3199
Issue Date:	03/12/2012	Contractor Name:	John Matthews
Completion Date:	03/26/2012	Driller Name:	Paul Otto
Type of Work:	New Construction	County:	Escambia
Well Use:	Class V Injection - Other	Section:	17
Static Wtr Lvl Ft:		Township:	2S
Casing Depth:	15	Range:	30W
Total Depth:	16	Latitude:	
Diameter:	2	Longitude:	
Documents:			
URL:			

Map Key	Direction	Distance (mi)	Distance (ft)	Elevation (ft)	DB
254	N	0.66	3,501.78	78.15	WATER WELLS

Permit:	VO-A-238060-1	Station ID:	249412
Legacy No:	W201202604	Owner Name:	
Compliance No:	278251	Contractor License:	3199
Issue Date:	03/14/2012	Contractor Name:	John Matthews
Completion Date:	04/03/2012	Driller Name:	Paul Otto
Type of Work:	Abandonment	County:	Escambia
Well Use:	Class V Injection - Other	Section:	17
Static Wtr Lvl Ft:		Township:	2S
Casing Depth:	15	Range:	30W
Total Depth:	16	Latitude:	
Diameter:	2	Longitude:	
Documents:			
URL:			

Map Key	Direction	Distance (mi)	Distance (ft)	Elevation (ft)	DB
254	N	0.66	3,501.78	78.15	WATER WELLS

Permit:	VO-C-237930-1	Station ID:	250416
Legacy No:	W201202394	Owner Name:	
Compliance No:	278128	Contractor License:	3199
Issue Date:	03/12/2012	Contractor Name:	John Matthews
Completion Date:	03/21/2012	Driller Name:	Paul Otto
Type of Work:	New Construction	County:	Escambia
Well Use:	Class V Injection - Other	Section:	17

Static Wtr Lvl Ft:		Township:	2S
Casing Depth:	14	Range:	30W
Total Depth:	15	Latitude:	
Diameter:	2	Longitude:	
Documents:			
URL:			

Map Key	Direction	Distance (mi)	Distance (ft)	Elevation (ft)	DB
254	N	0.66	3,501.78	78.15	WATER WELLS

Permit:	VO-C-237945-1	Station ID:	250672
Legacy No:	W201202412	Owner Name:	
Compliance No:	278142	Contractor License:	3199
Issue Date:	03/12/2012	Contractor Name:	John Matthews
Completion Date:	04/13/2012	Driller Name:	Paul Otto
Type of Work:	New Construction	County:	Escambia
Well Use:	Class V Injection - Other	Section:	17
Static Wtr Lvl Ft:		Township:	2S
Casing Depth:	15	Range:	30W
Total Depth:	16	Latitude:	
Diameter:	2	Longitude:	
Documents:			
URL:			

Map Key	Direction	Distance (mi)	Distance (ft)	Elevation (ft)	DB
254	N	0.66	3,501.78	78.15	WATER WELLS

Permit:	VO-A-238038-1	Station ID:	249045
Legacy No:	W201202552	Owner Name:	
Compliance No:	278230	Contractor License:	3199
Issue Date:	03/13/2012	Contractor Name:	John Matthews
Completion Date:	04/05/2012	Driller Name:	Paul Otto
Type of Work:	Abandonment	County:	Escambia
Well Use:	Class V Injection - Other	Section:	17
Static Wtr Lvl Ft:		Township:	2S
Casing Depth:	15	Range:	30W
Total Depth:	16	Latitude:	
Diameter:	2	Longitude:	
Documents:			
URL:			

Map Key	Direction	Distance (mi)	Distance (ft)	Elevation (ft)	DB
254	N	0.66	3,501.78	78.15	WATER WELLS

Permit:	VO-A-270807-1	Station ID:	249416

Wells and Additional Sources Detail Report

Legacy No:	W201202608	Owner Name:	
Compliance No:	308852	Contractor License:	3199
Issue Date:	03/14/2012	Contractor Name:	John Matthews
Completion Date:	03/21/2012	Driller Name:	Paul Otto
Type of Work:	Abandonment	County:	Escambia
Well Use:	Class V Injection - Other	Section:	17
Static Wtr Lvl Ft:		Township:	2S
Casing Depth:	14	Range:	30W
Total Depth:	15	Latitude:	
Diameter:	2	Longitude:	
Documents:			
URL:			

Map Key	Direction	Distance (mi)	Distance (ft)	Elevation (ft)	DB
254	N	0.66	3,501.78	78.15	WATER WELLS

Permit:	VO-A-238052-1	Station ID:	249283
Legacy No:	W201202568	Owner Name:	
Compliance No:	278243	Contractor License:	3199
Issue Date:	03/13/2012	Contractor Name:	John Matthews
Completion Date:	04/02/2012	Driller Name:	Paul Otto
Type of Work:	Abandonment	County:	Escambia
Well Use:	Class V Injection - Other	Section:	17
Static Wtr Lvl Ft:		Township:	2S
Casing Depth:	15	Range:	30W
Total Depth:	16	Latitude:	
Diameter:	2	Longitude:	
Documents:			
URL:			

Map Key	Direction	Distance (mi)	Distance (ft)	Elevation (ft)	DB
254	N	0.66	3,501.78	78.15	WATER WELLS

Permit:	VO-A-238044-1	Station ID:	249168
Legacy No:	W201202560	Owner Name:	
Compliance No:	278236	Contractor License:	3199
Issue Date:	03/13/2012	Contractor Name:	John Matthews
Completion Date:	04/06/2012	Driller Name:	Paul Otto
Type of Work:	Abandonment	County:	Escambia
Well Use:	Class V Injection - Other	Section:	17
Static Wtr Lvl Ft:		Township:	2S
Casing Depth:	15	Range:	30W
Total Depth:	16	Latitude:	
Diameter:	2	Longitude:	
Documents:			
URL:			

Wells and Additional Sources Detail Report

Map Key	Direction	Distance (mi)	Distance (ft)	Elevation (ft)	DB
254	N	0.66	3,501.78	78.15	WATER WELLS

Permit:	VO-C-237965-1	Station ID:	248907
Legacy No:	W201202465	Owner Name:	
Compliance No:	278161	Contractor License:	3199
Issue Date:	03/13/2012	Contractor Name:	John Matthews
Completion Date:	04/12/2012	Driller Name:	Paul Otto
Type of Work:	New Construction	County:	Escambia
Well Use:	Class V Injection - Other	Section:	17
Static Wtr Lvl Ft:		Township:	2S
Casing Depth:	14	Range:	30W
Total Depth:	15	Latitude:	
Diameter:	2	Longitude:	
Documents:			
URL:			

Map Key	Direction	Distance (mi)	Distance (ft)	Elevation (ft)	DB
254	N	0.66	3,501.78	78.15	WATER WELLS

Permit:	VO-C-237914-1	Station ID:	249390
Legacy No:	W201202377	Owner Name:	
Compliance No:	278113	Contractor License:	3199
Issue Date:	03/12/2012	Contractor Name:	John Matthews
Completion Date:	03/19/2012	Driller Name:	Paul Otto
Type of Work:	New Construction	County:	Escambia
Well Use:	Class V Injection - Other	Section:	17
Static Wtr Lvl Ft:		Township:	2S
Casing Depth:	15	Range:	30W
Total Depth:	16	Latitude:	
Diameter:	2	Longitude:	
Documents:			
URL:			

Map Key	Direction	Distance (mi)	Distance (ft)	Elevation (ft)	DB
254	N	0.66	3,501.78	78.15	WATER WELLS

Permit:	VO-C-237988-1	Station ID:	249785
Legacy No:	W201202494	Owner Name:	
Compliance No:	278183	Contractor License:	3199
Issue Date:	03/13/2012	Contractor Name:	John Matthews
Completion Date:	04/13/2012	Driller Name:	Paul Otto
Type of Work:	New Construction	County:	Escambia
Well Use:	Class V Injection - Other	Section:	17

Static Wtr Lvl Ft:		Township:	2S
Casing Depth:	15	Range:	30W
Total Depth:	16	Latitude:	
Diameter:	2	Longitude:	
Documents:			
URL:			

Map Key	Direction	Distance (mi)	Distance (ft)	Elevation (ft)	DB
254	N	0.66	3,501.78	78.15	WATER WELLS

Permit:	VO-C-237960-1	Station ID:	248785
Legacy No:	W201202456	Owner Name:	
Compliance No:	278157	Contractor License:	3199
Issue Date:	03/13/2012	Contractor Name:	John Matthews
Completion Date:	04/11/2012	Driller Name:	Paul Otto
Type of Work:	New Construction	County:	Escambia
Well Use:	Class V Injection - Other	Section:	17
Static Wtr Lvl Ft:		Township:	2S
Casing Depth:	15	Range:	30W
Total Depth:	16	Latitude:	
Diameter:	2	Longitude:	
Documents:			
URL:			

Map Key	Direction	Distance (mi)	Distance (ft)	Elevation (ft)	DB
254	N	0.66	3,501.78	78.15	WATER WELLS

Permit:	VO-A-238041-1	Station ID:	249165
Legacy No:	W201202556	Owner Name:	
Compliance No:	278233	Contractor License:	3199
Issue Date:	03/13/2012	Contractor Name:	John Matthews
Completion Date:	04/06/2012	Driller Name:	Paul Otto
Type of Work:	Abandonment	County:	Escambia
Well Use:	Class V Injection - Other	Section:	17
Static Wtr Lvl Ft:		Township:	2S
Casing Depth:	15	Range:	30W
Total Depth:	16	Latitude:	
Diameter:	2	Longitude:	
Documents:			
URL:			

Map Key	Direction	Distance (mi)	Distance (ft)	Elevation (ft)	DB
254	N	0.66	3,501.78	78.15	WATER WELLS

Permit:	VO-A-238003-1	Station ID:	250424

Wells and Additional Sources Detail Report

Legacy No:	W201202515	Owner Name:	
Compliance No:	278197	Contractor License:	3199
Issue Date:	03/13/2012	Contractor Name:	John Matthews
Completion Date:	03/29/2012	Driller Name:	Paul Otto
Type of Work:	Abandonment	County:	Escambia
Well Use:	Class V Injection - Other	Section:	17
Static Wtr Lvl Ft:		Township:	2S
Casing Depth:	15	Range:	30W
Total Depth:	16	Latitude:	
Diameter:	2	Longitude:	
Documents:			
URL:			

Map Key	Direction	Distance (mi)	Distance (ft)	Elevation (ft)	DB
254	N	0.66	3,501.78	78.15	WATER WELLS

Permit:	VO-C-237983-1	Station ID:	249780
Legacy No:	W201202489	Owner Name:	
Compliance No:	278178	Contractor License:	3199
Issue Date:	03/13/2012	Contractor Name:	John Matthews
Completion Date:	03/28/2012	Driller Name:	Paul Otto
Type of Work:	New Construction	County:	Escambia
Well Use:	Class V Injection - Other	Section:	17
Static Wtr Lvl Ft:		Township:	2S
Casing Depth:	15	Range:	30W
Total Depth:	16	Latitude:	
Diameter:	2	Longitude:	
Documents:			
URL:			

Map Key	Direction	Distance (mi)	Distance (ft)	Elevation (ft)	DB
254	N	0.66	3,501.78	78.15	WATER WELLS

Permit:	VO-C-237921-1	Station ID:	250284
Legacy No:	W201202385	Owner Name:	
Compliance No:	278120	Contractor License:	3199
Issue Date:	03/12/2012	Contractor Name:	John Matthews
Completion Date:	03/20/2012	Driller Name:	Paul Otto
Type of Work:	New Construction	County:	Escambia
Well Use:	Class V Injection - Other	Section:	17
Static Wtr Lvl Ft:		Township:	2S
Casing Depth:	17	Range:	30W
Total Depth:	18	Latitude:	
Diameter:	2	Longitude:	
Documents:			
URL:			

Wells and Additional Sources Detail Report

Map Key	Direction	Distance (mi)	Distance (ft)	Elevation (ft)	DB
254	N	0.66	3,501.78	78.15	WATER WELLS

Permit:	VO-C-237931-1	Station ID:	250539
Legacy No:	W201202395	Owner Name:	
Compliance No:	278129	Contractor License:	3199
Issue Date:	03/12/2012	Contractor Name:	John Matthews
Completion Date:	03/21/2012	Driller Name:	Paul Otto
Type of Work:	New Construction	County:	Escambia
Well Use:	Class V Injection - Other	Section:	17
Static Wtr Lvl Ft:		Township:	2S
Casing Depth:	14	Range:	30W
Total Depth:	15	Latitude:	
Diameter:	2	Longitude:	
Documents:			
URL:			

Map Key	Direction	Distance (mi)	Distance (ft)	Elevation (ft)	DB
254	N	0.66	3,501.78	78.15	WATER WELLS

Permit:	VO-A-238027-1	Station ID:	248915
Legacy No:	W201202541	Owner Name:	
Compliance No:	278220	Contractor License:	3199
Issue Date:	03/13/2012	Contractor Name:	John Matthews
Completion Date:	04/10/2012	Driller Name:	Paul Otto
Type of Work:	Abandonment	County:	Escambia
Well Use:	Class V Injection - Other	Section:	17
Static Wtr Lvl Ft:		Township:	2S
Casing Depth:	14	Range:	30W
Total Depth:	15	Latitude:	
Diameter:	2	Longitude:	
Documents:			
URL:			

Map Key	Direction	Distance (mi)	Distance (ft)	Elevation (ft)	DB
254	N	0.66	3,501.78	78.15	WATER WELLS

Permit:	VO-C-237955-1	Station ID:	248779
Legacy No:	W201202442	Owner Name:	
Compliance No:	278152	Contractor License:	3199
Issue Date:	03/13/2012	Contractor Name:	John Matthews
Completion Date:	04/10/2012	Driller Name:	Paul Otto
Type of Work:	New Construction	County:	Escambia
Well Use:	Class V Injection - Other	Section:	17

Static Wtr Lvl Ft:		Township:	2S
Casing Depth:	13	Range:	30W
Total Depth:	14	Latitude:	
Diameter:	2	Longitude:	
Documents:			
URL:			

Map Key	Direction	Distance (mi)	Distance (ft)	Elevation (ft)	DB
254	N	0.66	3,501.78	78.15	WATER WELLS

Permit:	VO-C-237923-1	Station ID:	250409
Legacy No:	W201202387	Owner Name:	
Compliance No:	278122	Contractor License:	3199
Issue Date:	03/12/2012	Contractor Name:	John Matthews
Completion Date:	03/20/2012	Driller Name:	Paul Otto
Type of Work:	New Construction	County:	Escambia
Well Use:	Class V Injection - Other	Section:	17
Static Wtr Lvl Ft:		Township:	2S
Casing Depth:	14	Range:	30W
Total Depth:	15	Latitude:	
Diameter:	2	Longitude:	
Documents:			
URL:			

Map Key	Direction	Distance (mi)	Distance (ft)	Elevation (ft)	DB
254	N	0.66	3,501.78	78.15	WATER WELLS

Permit:	VO-A-238017-1	Station ID:	248789
Legacy No:	W201202531	Owner Name:	
Compliance No:	278210	Contractor License:	3199
Issue Date:	03/13/2012	Contractor Name:	John Matthews
Completion Date:	04/12/2012	Driller Name:	Paul Otto
Type of Work:	Abandonment	County:	Escambia
Well Use:	Class V Injection - Other	Section:	17
Static Wtr Lvl Ft:		Township:	2S
Casing Depth:	17	Range:	30W
Total Depth:	18	Latitude:	
Diameter:	2	Longitude:	
Documents:			
URL:			

Map Key	Direction	Distance (mi)	Distance (ft)	Elevation (ft)	DB
254	N	0.66	3,501.78	78.15	WATER WELLS

Permit:	VO-A-238064-1	Station ID:	249417

Wells and Additional Sources Detail Report

Legacy No:	W201202609	Owner Name:	
Compliance No:	278255	Contractor License:	3199
Issue Date:	03/14/2012	Contractor Name:	John Matthews
Completion Date:	03/21/2012	Driller Name:	Paul Otto
Type of Work:	Abandonment	County:	Escambia
Well Use:	Class V Injection - Other	Section:	17
Static Wtr Lvl Ft:		Township:	2S
Casing Depth:	14	Range:	30W
Total Depth:	15	Latitude:	
Diameter:	2	Longitude:	
Documents:			
URL:			

Map Key	Direction	Distance (mi)	Distance (ft)	Elevation (ft)	DB
254	N	0.66	3,501.78	78.15	WATER WELLS

Permit:	VO-C-237940-1	Station ID:	250667
Legacy No:	W201202406	Owner Name:	
Compliance No:	278138	Contractor License:	3199
Issue Date:	03/12/2012	Contractor Name:	John Matthews
Completion Date:	03/26/2012	Driller Name:	Paul Otto
Type of Work:	New Construction	County:	Escambia
Well Use:	Class V Injection - Other	Section:	17
Static Wtr Lvl Ft:		Township:	2S
Casing Depth:	15	Range:	30W
Total Depth:	16	Latitude:	
Diameter:	2	Longitude:	
Documents:			
URL:			

Map Key	Direction	Distance (mi)	Distance (ft)	Elevation (ft)	DB
254	N	0.66	3,501.78	78.15	WATER WELLS

Permit:	VO-C-237978-1	Station ID:	249162
Legacy No:	W201202484	Owner Name:	
Compliance No:	334749	Contractor License:	3199
Issue Date:	03/13/2012	Contractor Name:	John Matthews
Completion Date:	03/29/2012	Driller Name:	Paul Otto
Type of Work:	New Construction	County:	Escambia
Well Use:	Class V Injection - Other	Section:	17
Static Wtr Lvl Ft:		Township:	2S
Casing Depth:	15	Range:	30W
Total Depth:	16	Latitude:	
Diameter:	2	Longitude:	
Documents:			
URL:			

Wells and Additional Sources Detail Report

Map Key	Direction	Distance (mi)	Distance (ft)	Elevation (ft)	DB
254	N	0.66	3,501.78	78.15	WATER WELLS

Permit:	VO-A-238056-1	Station ID:	249287
Legacy No:	W201202600	Owner Name:	
Compliance No:	278247	Contractor License:	3199
Issue Date:	03/14/2012	Contractor Name:	John Matthews
Completion Date:	04/03/2012	Driller Name:	Paul Otto
Type of Work:	Abandonment	County:	Escambia
Well Use:	Class V Injection - Other	Section:	17
Static Wtr Lvl Ft:		Township:	2S
Casing Depth:	15	Range:	30W
Total Depth:	16	Latitude:	
Diameter:	2	Longitude:	
Documents:			
URL:			

Map Key	Direction	Distance (mi)	Distance (ft)	Elevation (ft)	DB
254	N	0.66	3,501.78	78.15	WATER WELLS

Permit:	VO-A-238051-1	Station ID:	249282
Legacy No:	W201202567	Owner Name:	
Compliance No:	278242	Contractor License:	3199
Issue Date:	03/13/2012	Contractor Name:	John Matthews
Completion Date:	04/02/2012	Driller Name:	Paul Otto
Type of Work:	Abandonment	County:	Escambia
Well Use:	Class V Injection - Other	Section:	17
Static Wtr Lvl Ft:		Township:	2S
Casing Depth:	15	Range:	30W
Total Depth:	16	Latitude:	
Diameter:	2	Longitude:	
Documents:			
URL:			

Map Key	Direction	Distance (mi)	Distance (ft)	Elevation (ft)	DB
254	N	0.66	3,501.78	78.15	WATER WELLS

Permit:	VO-A-238040-1	Station ID:	249164
Legacy No:	W201202555	Owner Name:	
Compliance No:	278232	Contractor License:	3199
Issue Date:	03/13/2012	Contractor Name:	John Matthews
Completion Date:	04/06/2012	Driller Name:	Paul Otto
Type of Work:	Abandonment	County:	Escambia
Well Use:	Class V Injection - Other	Section:	17

Static Wtr Lvl Ft:		Township:	2S
Casing Depth:	15	Range:	30W
Total Depth:	16	Latitude:	
Diameter:	2	Longitude:	
Documents:			
URL:			

Map Key	Direction	Distance (mi)	Distance (ft)	Elevation (ft)	DB
254	N	0.66	3,501.78	78.15	WATER WELLS

Permit:	VO-C-237980-1	Station ID:	249537
Legacy No:	W201202486	Owner Name:	
Compliance No:	278175	Contractor License:	3199
Issue Date:	03/13/2012	Contractor Name:	John Matthews
Completion Date:	03/28/2012	Driller Name:	Paul Otto
Type of Work:	New Construction	County:	Escambia
Well Use:	Class V Injection - Other	Section:	17
Static Wtr Lvl Ft:		Township:	2S
Casing Depth:	15	Range:	30W
Total Depth:	16	Latitude:	
Diameter:	2	Longitude:	
Documents:			
URL:			

Map Key	Direction	Distance (mi)	Distance (ft)	Elevation (ft)	DB
254	N	0.66	3,501.78	78.15	WATER WELLS

Permit:	VO-C-237992-1	Station ID:	250165
Legacy No:	W201202499	Owner Name:	
Compliance No:	278187	Contractor License:	3199
Issue Date:	03/13/2012	Contractor Name:	John Matthews
Completion Date:	04/13/2012	Driller Name:	Paul Otto
Type of Work:	New Construction	County:	Escambia
Well Use:	Class V Injection - Other	Section:	17
Static Wtr Lvl Ft:		Township:	2S
Casing Depth:	15	Range:	30W
Total Depth:	16	Latitude:	
Diameter:	2	Longitude:	
Documents:			
URL:			

Map Key	Direction	Distance (mi)	Distance (ft)	Elevation (ft)	DB
254	N	0.66	3,501.78	78.15	WATER WELLS

Permit:	VO-A-238029-1	Station ID:	248917

Wells and Additional Sources Detail Report

Legacy No:	W201202543	Owner Name:	
Compliance No:	278222	Contractor License:	3199
Issue Date:	03/13/2012	Contractor Name:	John Matthews
Completion Date:	04/09/2012	Driller Name:	Paul Otto
Type of Work:	Abandonment	County:	Escambia
Well Use:	Class V Injection - Other	Section:	17
Static Wtr Lvl Ft:		Township:	2S
Casing Depth:	15	Range:	30W
Total Depth:	16	Latitude:	
Diameter:	2	Longitude:	
Documents:			
URL:			

Map Key	Direction	Distance (mi)	Distance (ft)	Elevation (ft)	DB
254	N	0.66	3,501.78	78.15	WATER WELLS

Permit:	VO-C-237999-1	Station ID:	250293
Legacy No:	W201202506	Owner Name:	
Compliance No:	278193	Contractor License:	3199
Issue Date:	03/13/2012	Contractor Name:	John Matthews
Completion Date:	04/13/2012	Driller Name:	Paul Otto
Type of Work:	New Construction	County:	Escambia
Well Use:	Class V Injection - Other	Section:	17
Static Wtr Lvl Ft:		Township:	2S
Casing Depth:	15	Range:	30W
Total Depth:	16	Latitude:	
Diameter:	2	Longitude:	
Documents:			
URL:			

Map Key	Direction	Distance (mi)	Distance (ft)	Elevation (ft)	DB
254	N	0.66	3,501.78	78.15	WATER WELLS

Permit:	VO-A-238006-1	Station ID:	248667
Legacy No:	W201202519	Owner Name:	
Compliance No:	278200	Contractor License:	3199
Issue Date:	03/13/2012	Contractor Name:	John Matthews
Completion Date:	03/29/2012	Driller Name:	Paul Otto
Type of Work:	Abandonment	County:	Escambia
Well Use:	Class V Injection - Other	Section:	17
Static Wtr Lvl Ft:		Township:	2S
Casing Depth:	15	Range:	30W
Total Depth:	16	Latitude:	
Diameter:	2	Longitude:	
Documents:			
URL:			

Wells and Additional Sources Detail Report

Map Key	Direction	Distance (mi)	Distance (ft)	Elevation (ft)	DB
254	N	0.66	3,501.78	78.15	WATER WELLS

Permit:	VO-A-238092-1	Station ID:	249911
Legacy No:	W201202640	Owner Name:	
Compliance No:	278281	Contractor License:	3199
Issue Date:	03/14/2012	Contractor Name:	John Matthews
Completion Date:	03/22/2012	Driller Name:	Paul Otto
Type of Work:	Abandonment	County:	Escambia
Well Use:	Class V Injection - Other	Section:	17
Static Wtr Lvl Ft:		Township:	2S
Casing Depth:	15	Range:	30W
Total Depth:	16	Latitude:	
Diameter:	2	Longitude:	
Documents:			
URL:			

Map Key	Direction	Distance (mi)	Distance (ft)	Elevation (ft)	DB
254	N	0.66	3,501.78	78.15	WATER WELLS

Permit:	VO-A-238078-1	Station ID:	249668
Legacy No:	W201202624	Owner Name:	
Compliance No:	278268	Contractor License:	3199
Issue Date:	03/14/2012	Contractor Name:	John Matthews
Completion Date:	03/28/2012	Driller Name:	Paul Otto
Type of Work:	Abandonment	County:	Escambia
Well Use:	Class V Injection - Other	Section:	17
Static Wtr Lvl Ft:		Township:	2S
Casing Depth:	15	Range:	30W
Total Depth:	16	Latitude:	
Diameter:	2	Longitude:	
Documents:			
URL:			

Map Key	Direction	Distance (mi)	Distance (ft)	Elevation (ft)	DB
254	N	0.66	3,501.78	78.15	WATER WELLS

Permit:	VO-C-237913-1	Station ID:	249389
Legacy No:	W201202376	Owner Name:	
Compliance No:	278112	Contractor License:	3199
Issue Date:	03/12/2012	Contractor Name:	John Matthews
Completion Date:	03/19/2012	Driller Name:	Paul Otto
Type of Work:	New Construction	County:	Escambia
Well Use:	Class V Injection - Other	Section:	17

Static Wtr Lvl Ft:		Township:	2S
Casing Depth:	13	Range:	30W
Total Depth:	14	Latitude:	
Diameter:	2	Longitude:	
Documents:			
URL:			

Map Key	Direction	Distance (mi)	Distance (ft)	Elevation (ft)	DB
254	N	0.66	3,501.78	78.15	WATER WELLS

Permit:	VO-A-238065-1	Station ID:	249418
Legacy No:	W201202610	Owner Name:	
Compliance No:	278256	Contractor License:	3199
Issue Date:	03/14/2012	Contractor Name:	John Matthews
Completion Date:	03/21/2012	Driller Name:	Paul Otto
Type of Work:	Abandonment	County:	Escambia
Well Use:	Class V Injection - Other	Section:	17
Static Wtr Lvl Ft:		Township:	2S
Casing Depth:	15	Range:	30W
Total Depth:	16	Latitude:	
Diameter:	2	Longitude:	
Documents:			
URL:			

Map Key	Direction	Distance (mi)	Distance (ft)	Elevation (ft)	DB
254	N	0.66	3,501.78	78.15	WATER WELLS

Permit:	OT-C-209077-1	Station ID:	13943
Legacy No:	T200701373	Owner Name:	
Compliance No:	250953	Contractor License:	1706
Issue Date:	09/12/2007	Contractor Name:	Charles D Windham
Completion Date:	10/08/2007	Driller Name:	
Type of Work:	New Construction	County:	Escambia
Well Use:	Other	Section:	17
Static Wtr Lvl Ft:	42	Township:	2S
Casing Depth:	130	Range:	30W
Total Depth:	150	Latitude:	
Diameter:	4	Longitude:	
Documents:			
URL:			

Map Key	Direction	Distance (mi)	Distance (ft)	Elevation (ft)	DB
254	N	0.66	3,501.78	78.15	WATER WELLS

Permit:	VO-A-238046-1	Station ID:	249170

Wells and Additional Sources Detail Report

Legacy No:	W201202562	Owner Name:	
Compliance No:	278238	Contractor License:	3199
Issue Date:	03/13/2012	Contractor Name:	John Matthews
Completion Date:	03/27/2012	Driller Name:	Paul Otto
Type of Work:	Abandonment	County:	Escambia
Well Use:	Class V Injection - Other	Section:	17
Static Wtr Lvl Ft:		Township:	2S
Casing Depth:	15	Range:	30W
Total Depth:	16	Latitude:	
Diameter:	2	Longitude:	
Documents:			
URL:			

Map Key	Direction	Distance (mi)	Distance (ft)	Elevation (ft)	DB
254	N	0.66	3,501.78	78.15	WATER WELLS

Permit:	VO-C-237997-1	Station ID:	250291
Legacy No:	W201202504	Owner Name:	
Compliance No:	278191	Contractor License:	3199
Issue Date:	03/13/2012	Contractor Name:	John Matthews
Completion Date:	04/13/2012	Driller Name:	Paul Otto
Type of Work:	New Construction	County:	Escambia
Well Use:	Class V Injection - Other	Section:	17
Static Wtr Lvl Ft:		Township:	2S
Casing Depth:	15	Range:	30W
Total Depth:	16	Latitude:	
Diameter:	2	Longitude:	
Documents:			
URL:			

Map Key	Direction	Distance (mi)	Distance (ft)	Elevation (ft)	DB
254	N	0.66	3,501.78	78.15	WATER WELLS

Permit:	VO-C-237934-1	Station ID:	250543
Legacy No:	W201202400	Owner Name:	
Compliance No:	278132	Contractor License:	3199
Issue Date:	03/12/2012	Contractor Name:	John Matthews
Completion Date:	03/22/2012	Driller Name:	Paul Otto
Type of Work:	New Construction	County:	Escambia
Well Use:	Class V Injection - Other	Section:	17
Static Wtr Lvl Ft:		Township:	2S
Casing Depth:	15	Range:	30W
Total Depth:	16	Latitude:	
Diameter:	2	Longitude:	
Documents:			
URL:			

Wells and Additional Sources Detail Report

Map Key	Direction	Distance (mi)	Distance (ft)	Elevation (ft)	DB
254	N	0.66	3,501.78	78.15	WATER WELLS

Permit:	VO-A-238074-1	Station ID:	249547
Legacy No:	W201202619	Owner Name:	
Compliance No:	278264	Contractor License:	3199
Issue Date:	03/14/2012	Contractor Name:	John Matthews
Completion Date:	03/19/2012	Driller Name:	Paul Otto
Type of Work:	Abandonment	County:	Escambia
Well Use:	Class V Injection - Other	Section:	17
Static Wtr Lvl Ft:		Township:	2S
Casing Depth:	15	Range:	30W
Total Depth:	16	Latitude:	
Diameter:	2	Longitude:	
Documents:			
URL:			

Map Key	Direction	Distance (mi)	Distance (ft)	Elevation (ft)	DB
254	N	0.66	3,501.78	78.15	WATER WELLS

Permit:	VO-A-238088-1	Station ID:	249794
Legacy No:	W201202636	Owner Name:	
Compliance No:	278277	Contractor License:	3199
Issue Date:	03/14/2012	Contractor Name:	John Matthews
Completion Date:	03/26/2012	Driller Name:	Paul Otto
Type of Work:	Abandonment	County:	Escambia
Well Use:	Class V Injection - Other	Section:	17
Static Wtr Lvl Ft:		Township:	2S
Casing Depth:	15	Range:	30W
Total Depth:	16	Latitude:	
Diameter:	2	Longitude:	
Documents:			
URL:			

Map Key	Direction	Distance (mi)	Distance (ft)	Elevation (ft)	DB
254	N	0.66	3,501.78	78.15	WATER WELLS

Permit:	VO-C-237961-1	Station ID:	248902
Legacy No:	W201202457	Owner Name:	
Compliance No:	334748	Contractor License:	3199
Issue Date:	03/13/2012	Contractor Name:	John Matthews
Completion Date:	04/11/2012	Driller Name:	Paul Otto
Type of Work:	New Construction	County:	Escambia
Well Use:	Class V Injection - Other	Section:	17

Static Wtr Lvl Ft:		Township:	2S
Casing Depth:	16	Range:	30W
Total Depth:	17	Latitude:	
Diameter:	2	Longitude:	
Documents:			
URL:			

Map Key	Direction	Distance (mi)	Distance (ft)	Elevation (ft)	DB
254	N	0.66	3,501.78	78.15	WATER WELLS

Permit:	VO-C-237922-1	Station ID:	250408
Legacy No:	W201202386	Owner Name:	
Compliance No:	278121	Contractor License:	3199
Issue Date:	03/12/2012	Contractor Name:	John Matthews
Completion Date:	03/20/2012	Driller Name:	Paul Otto
Type of Work:	New Construction	County:	Escambia
Well Use:	Class V Injection - Other	Section:	17
Static Wtr Lvl Ft:		Township:	2S
Casing Depth:	17	Range:	30W
Total Depth:	18	Latitude:	
Diameter:	2	Longitude:	
Documents:			
URL:			

Map Key	Direction	Distance (mi)	Distance (ft)	Elevation (ft)	DB
254	N	0.66	3,501.78	78.15	WATER WELLS

Permit:	MO-A-232354-1	Station ID:	242767
Legacy No:	W201101918	Owner Name:	
Compliance No:	272910	Contractor License:	3199
Issue Date:	03/07/2011	Contractor Name:	John Matthews
Completion Date:	03/10/2011	Driller Name:	Russell Enfinger
Type of Work:	Abandonment	County:	Escambia
Well Use:	Other	Section:	17
Static Wtr Lvl Ft:		Township:	2S
Casing Depth:	50	Range:	30W
Total Depth:	50	Latitude:	
Diameter:	4	Longitude:	
Documents:			
URL:			

Map Key	Direction	Distance (mi)	Distance (ft)	Elevation (ft)	DB
254	N	0.66	3,501.78	78.15	WATER WELLS

Permit:	VO-A-238015-1	Station ID:	248786

Wells and Additional Sources Detail Report

Legacy No:	W201202528	Owner Name:	
Compliance No:	278208	Contractor License:	3199
Issue Date:	03/13/2012	Contractor Name:	John Matthews
Completion Date:	04/12/2012	Driller Name:	Paul Otto
Type of Work:	Abandonment	County:	Escambia
Well Use:	Class V Injection - Other	Section:	17
Static Wtr Lvl Ft:		Township:	2S
Casing Depth:	14	Range:	30W
Total Depth:	15	Latitude:	
Diameter:	2	Longitude:	
Documents:			
URL:			

Map Key	Direction	Distance (mi)	Distance (ft)	Elevation (ft)	DB
254	N	0.66	3,501.78	78.15	WATER WELLS

Permit:	VO-C-237917-1	Station ID:	249393
Legacy No:	W201202381	Owner Name:	
Compliance No:	278116	Contractor License:	3199
Issue Date:	03/12/2012	Contractor Name:	John Matthews
Completion Date:	03/19/2012	Driller Name:	Paul Otto
Type of Work:	New Construction	County:	Escambia
Well Use:	Class V Injection - Other	Section:	17
Static Wtr Lvl Ft:		Township:	2S
Casing Depth:	14	Range:	30W
Total Depth:	15	Latitude:	
Diameter:	2	Longitude:	
Documents:			
URL:			

Map Key	Direction	Distance (mi)	Distance (ft)	Elevation (ft)	DB
254	N	0.66	3,501.78	78.15	WATER WELLS

Permit:	VO-C-237919-1	Station ID:	250282
Legacy No:	W201202383	Owner Name:	
Compliance No:	278118	Contractor License:	3199
Issue Date:	03/12/2012	Contractor Name:	John Matthews
Completion Date:	03/20/2012	Driller Name:	Paul Otto
Type of Work:	New Construction	County:	Escambia
Well Use:	Class V Injection - Other	Section:	17
Static Wtr Lvl Ft:		Township:	2S
Casing Depth:	15	Range:	30W
Total Depth:	16	Latitude:	
Diameter:	2	Longitude:	
Documents:			
URL:			

Wells and Additional Sources Detail Report

Map Key	Direction	Distance (mi)	Distance (ft)	Elevation (ft)	DB
254	N	0.66	3,501.78	78.15	WATER WELLS

Permit:	MO-C-72466-1	Station ID:	83236
Legacy No:	P199006059	Owner Name:	
Compliance No:	122221	Contractor License:	2436
Issue Date:	08/28/1990	Contractor Name:	Jim Calhoun
Completion Date:	09/21/1990	Driller Name:	
Type of Work:	New Construction	County:	Escambia
Well Use:	Other	Section:	17
Static Wtr Lvl Ft:	35	Township:	2S
Casing Depth:	30	Range:	30W
Total Depth:	45	Latitude:	
Diameter:	4	Longitude:	
Documents:			
URL:			

Map Key	Direction	Distance (mi)	Distance (ft)	Elevation (ft)	DB
254	N	0.66	3,501.78	78.15	WATER WELLS

Permit:	VO-A-238054-1	Station ID:	249285
Legacy No:	W201202598	Owner Name:	
Compliance No:	278245	Contractor License:	3199
Issue Date:	03/14/2012	Contractor Name:	John Matthews
Completion Date:	04/02/2012	Driller Name:	Paul Otto
Type of Work:	Abandonment	County:	Escambia
Well Use:	Class V Injection - Other	Section:	17
Static Wtr Lvl Ft:		Township:	2S
Casing Depth:	15	Range:	30W
Total Depth:	16	Latitude:	
Diameter:	2	Longitude:	
Documents:			
URL:			

Map Key	Direction	Distance (mi)	Distance (ft)	Elevation (ft)	DB
254	N	0.66	3,501.78	78.15	WATER WELLS

Permit:	VO-C-283452-1	Station ID:	250164
Legacy No:	W201202498	Owner Name:	
Compliance No:	322008	Contractor License:	3199
Issue Date:	03/13/2012	Contractor Name:	John Matthews
Completion Date:	04/13/2012	Driller Name:	Paul Otto
Type of Work:	New Construction	County:	Escambia
Well Use:	Class V Injection - Other	Section:	17

Static Wtr Lvl Ft:		Township:	2S
Casing Depth:	15	Range:	30W
Total Depth:	16	Latitude:	
Diameter:	2	Longitude:	
Documents:			
URL:			

Map Key	Direction	Distance (mi)	Distance (ft)	Elevation (ft)	DB
254	N	0.66	3,501.78	78.15	WATER WELLS

Permit:	VO-C-237957-1	Station ID:	248782
Legacy No:	W201202447	Owner Name:	
Compliance No:	278154	Contractor License:	3199
Issue Date:	03/13/2012	Contractor Name:	John Matthews
Completion Date:	04/10/2012	Driller Name:	Paul Otto
Type of Work:	New Construction	County:	Escambia
Well Use:	Class V Injection - Other	Section:	17
Static Wtr Lvl Ft:		Township:	2S
Casing Depth:	14	Range:	30W
Total Depth:	15	Latitude:	
Diameter:	2	Longitude:	
Documents:			
URL:			

Map Key	Direction	Distance (mi)	Distance (ft)	Elevation (ft)	DB
254	N	0.66	3,501.78	78.15	WATER WELLS

Permit:	VO-C-237968-1	Station ID:	248910
Legacy No:	W201202470	Owner Name:	
Compliance No:	278164	Contractor License:	3199
Issue Date:	03/13/2012	Contractor Name:	John Matthews
Completion Date:	04/13/2012	Driller Name:	Paul Otto
Type of Work:	New Construction	County:	Escambia
Well Use:	Class V Injection - Other	Section:	17
Static Wtr Lvl Ft:		Township:	2S
Casing Depth:	14	Range:	30W
Total Depth:	15	Latitude:	
Diameter:	2	Longitude:	
Documents:			
URL:			

Map Key	Direction	Distance (mi)	Distance (ft)	Elevation (ft)	DB
254	N	0.66	3,501.78	78.15	WATER WELLS

Permit:	VO-A-270805-1	Station ID:	248787

Wells and Additional Sources Detail Report

Legacy No:	W201202529	Owner Name:	
Compliance No:	308850	Contractor License:	3199
Issue Date:	03/13/2012	Contractor Name:	John Matthews
Completion Date:	04/12/2012	Driller Name:	Paul Otto
Type of Work:	Abandonment	County:	Escambia
Well Use:	Class V Injection - Other	Section:	17
Static Wtr Lvl Ft:		Township:	2S
Casing Depth:	15	Range:	30W
Total Depth:	16	Latitude:	
Diameter:	2	Longitude:	
Documents:			
URL:			

Map Key	Direction	Distance (mi)	Distance (ft)	Elevation (ft)	DB
254	N	0.66	3,501.78	78.15	WATER WELLS

Permit:	VO-C-238001-1	Station ID:	250422
Legacy No:	W201202508	Owner Name:	
Compliance No:	278195	Contractor License:	3199
Issue Date:	03/13/2012	Contractor Name:	John Matthews
Completion Date:	04/13/2012	Driller Name:	Paul Otto
Type of Work:	New Construction	County:	Escambia
Well Use:	Class V Injection - Other	Section:	17
Static Wtr Lvl Ft:		Township:	2S
Casing Depth:	15	Range:	30W
Total Depth:	16	Latitude:	
Diameter:	2	Longitude:	
Documents:			
URL:			

Map Key	Direction	Distance (mi)	Distance (ft)	Elevation (ft)	DB
254	N	0.66	3,501.78	78.15	WATER WELLS

Permit:	VO-A-238062-1	Station ID:	249414
Legacy No:	W201202606	Owner Name:	
Compliance No:	278253	Contractor License:	3199
Issue Date:	03/14/2012	Contractor Name:	John Matthews
Completion Date:	03/22/2012	Driller Name:	Paul Otto
Type of Work:	Abandonment	County:	Escambia
Well Use:	Class V Injection - Other	Section:	17
Static Wtr Lvl Ft:		Township:	2S
Casing Depth:	15	Range:	30W
Total Depth:	16	Latitude:	
Diameter:	2	Longitude:	
Documents:			
URL:			

Wells and Additional Sources Detail Report

Map Key	Direction	Distance (mi)	Distance (ft)	Elevation (ft)	DB
254	N	0.66	3,501.78	78.15	WATER WELLS

Permit:	VO-A-238011-1	Station ID:	248672
Legacy No:	W201202524	Owner Name:	
Compliance No:	278205	Contractor License:	3199
Issue Date:	03/13/2012	Contractor Name:	John Matthews
Completion Date:	03/30/2012	Driller Name:	Paul Otto
Type of Work:	Abandonment	County:	Escambia
Well Use:	Class V Injection - Other	Section:	17
Static Wtr Lvl Ft:		Township:	2S
Casing Depth:	15	Range:	30W
Total Depth:	16	Latitude:	
Diameter:	2	Longitude:	
Documents:			
URL:			

Map Key	Direction	Distance (mi)	Distance (ft)	Elevation (ft)	DB
254	N	0.66	3,501.78	78.15	WATER WELLS

Permit:	VO-C-237918-1	Station ID:	250281
Legacy No:	W201202382	Owner Name:	
Compliance No:	278117	Contractor License:	3199
Issue Date:	03/12/2012	Contractor Name:	John Matthews
Completion Date:	03/19/2012	Driller Name:	Paul Otto
Type of Work:	New Construction	County:	Escambia
Well Use:	Class V Injection - Other	Section:	17
Static Wtr Lvl Ft:		Township:	2S
Casing Depth:	14	Range:	30W
Total Depth:	15	Latitude:	
Diameter:	2	Longitude:	
Documents:			
URL:			

Map Key	Direction	Distance (mi)	Distance (ft)	Elevation (ft)	DB
254	N	0.66	3,501.78	78.15	WATER WELLS

Permit:	VO-A-238072-1	Station ID:	249545
Legacy No:	W201202617	Owner Name:	
Compliance No:	278262	Contractor License:	3199
Issue Date:	03/14/2012	Contractor Name:	John Matthews
Completion Date:	03/19/2012	Driller Name:	Paul Otto
Type of Work:	Abandonment	County:	Escambia
Well Use:	Class V Injection - Other	Section:	17

Static Wtr Lvl Ft:		Township:	2S
Casing Depth:	15	Range:	30W
Total Depth:	16	Latitude:	
Diameter:	2	Longitude:	
Documents:			
URL:			

Map Key	Direction	Distance (mi)	Distance (ft)	Elevation (ft)	DB
254	N	0.66	3,501.78	78.15	WATER WELLS

Permit:	VO-C-237924-1	Station ID:	250410
Legacy No:	W201202388	Owner Name:	
Compliance No:	278123	Contractor License:	3199
Issue Date:	03/12/2012	Contractor Name:	John Matthews
Completion Date:	04/13/2012	Driller Name:	Paul Otto
Type of Work:	New Construction	County:	Escambia
Well Use:	Class V Injection - Other	Section:	17
Static Wtr Lvl Ft:		Township:	2S
Casing Depth:	15	Range:	30W
Total Depth:	16	Latitude:	
Diameter:	2	Longitude:	
Documents:			
URL:			

Map Key	Direction	Distance (mi)	Distance (ft)	Elevation (ft)	DB
254	N	0.66	3,501.78	78.15	WATER WELLS

Permit:	VO-A-238050-1	Station ID:	249281
Legacy No:	W201202566	Owner Name:	
Compliance No:	278241	Contractor License:	3199
Issue Date:	03/13/2012	Contractor Name:	John Matthews
Completion Date:	04/02/2012	Driller Name:	Paul Otto
Type of Work:	Abandonment	County:	Escambia
Well Use:	Class V Injection - Other	Section:	17
Static Wtr Lvl Ft:		Township:	2S
Casing Depth:	15	Range:	30W
Total Depth:	16	Latitude:	
Diameter:	2	Longitude:	
Documents:			
URL:			

Map Key	Direction	Distance (mi)	Distance (ft)	Elevation (ft)	DB
254	N	0.66	3,501.78	78.15	WATER WELLS

Permit:	VO-C-272058-1	Station ID:	249036

Wells and Additional Sources Detail Report

Legacy No:	W201202475	Owner Name:	
Compliance No:	310101	Contractor License:	3199
Issue Date:	03/13/2012	Contractor Name:	John Matthews
Completion Date:	03/30/2012	Driller Name:	Paul Otto
Type of Work:	New Construction	County:	Escambia
Well Use:	Class V Injection - Other	Section:	17
Static Wtr Lvl Ft:		Township:	2S
Casing Depth:	15	Range:	30W
Total Depth:	16	Latitude:	
Diameter:	2	Longitude:	
Documents:			
URL:			

Map Key	Direction	Distance (mi)	Distance (ft)	Elevation (ft)	DB
254	N	0.66	3,501.78	78.15	WATER WELLS

Permit:	VO-C-237966-1	Station ID:	248908
Legacy No:	W201202467	Owner Name:	
Compliance No:	278162	Contractor License:	3199
Issue Date:	03/13/2012	Contractor Name:	John Matthews
Completion Date:	04/12/2012	Driller Name:	Paul Otto
Type of Work:	New Construction	County:	Escambia
Well Use:	Class V Injection - Other	Section:	17
Static Wtr Lvl Ft:		Township:	2S
Casing Depth:	14	Range:	30W
Total Depth:	15	Latitude:	
Diameter:	2	Longitude:	
Documents:			
URL:			

Map Key	Direction	Distance (mi)	Distance (ft)	Elevation (ft)	DB
254	N	0.66	3,501.78	78.15	WATER WELLS

Permit:	VO-C-237962-1	Station ID:	248903
Legacy No:	W201202459	Owner Name:	
Compliance No:	278158	Contractor License:	3199
Issue Date:	03/13/2012	Contractor Name:	John Matthews
Completion Date:	04/11/2012	Driller Name:	Paul Otto
Type of Work:	New Construction	County:	Escambia
Well Use:	Class V Injection - Other	Section:	17
Static Wtr Lvl Ft:		Township:	2S
Casing Depth:	17	Range:	30W
Total Depth:	18	Latitude:	
Diameter:	2	Longitude:	
Documents:			
URL:			

Wells and Additional Sources Detail Report

Map Key	Direction	Distance (mi)	Distance (ft)	Elevation (ft)	DB
254	N	0.66	3,501.78	78.15	WATER WELLS

Permit:	VO-A-238076-1	Station ID:	249665
Legacy No:	W201202621	Owner Name:	
Compliance No:	278266	Contractor License:	3199
Issue Date:	03/14/2012	Contractor Name:	John Matthews
Completion Date:	03/19/2012	Driller Name:	Paul Otto
Type of Work:	Abandonment	County:	Escambia
Well Use:	Class V Injection - Other	Section:	17
Static Wtr Lvl Ft:		Township:	2S
Casing Depth:	14	Range:	30W
Total Depth:	15	Latitude:	
Diameter:	2	Longitude:	
Documents:			
URL:			

Map Key	Direction	Distance (mi)	Distance (ft)	Elevation (ft)	DB
254	N	0.66	3,501.78	78.15	WATER WELLS

Permit:	VO-C-237946-1	Station ID:	250673
Legacy No:	W201202428	Owner Name:	
Compliance No:	278143	Contractor License:	3199
Issue Date:	03/13/2012	Contractor Name:	John Matthews
Completion Date:	03/28/2012	Driller Name:	Paul Otto
Type of Work:	New Construction	County:	Escambia
Well Use:	Class V Injection - Other	Section:	17
Static Wtr Lvl Ft:		Township:	2S
Casing Depth:	15	Range:	30W
Total Depth:	16	Latitude:	
Diameter:	2	Longitude:	
Documents:			
URL:			

Map Key	Direction	Distance (mi)	Distance (ft)	Elevation (ft)	DB
254	N	0.66	3,501.78	78.15	WATER WELLS

Permit:	VO-A-238024-1	Station ID:	248912
Legacy No:	W201202538	Owner Name:	
Compliance No:	278217	Contractor License:	3199
Issue Date:	03/13/2012	Contractor Name:	John Matthews
Completion Date:	04/10/2012	Driller Name:	Paul Otto
Type of Work:	Abandonment	County:	Escambia
Well Use:	Class V Injection - Other	Section:	17

Static Wtr Lvl Ft:		Township:	2S
Casing Depth:	14	Range:	30W
Total Depth:	15	Latitude:	
Diameter:	2	Longitude:	
Documents:			
URL:			

Map Key	Direction	Distance (mi)	Distance (ft)	Elevation (ft)	DB
254	N	0.66	3,501.78	78.15	WATER WELLS

Permit:	VO-C-237951-1	Station ID:	248664
Legacy No:	W201202436	Owner Name:	
Compliance No:	278148	Contractor License:	3199
Issue Date:	03/13/2012	Contractor Name:	John Matthews
Completion Date:	04/13/2012	Driller Name:	Paul Otto
Type of Work:	New Construction	County:	Escambia
Well Use:	Class V Injection - Other	Section:	17
Static Wtr Lvl Ft:		Township:	2S
Casing Depth:	15	Range:	30W
Total Depth:	16	Latitude:	
Diameter:	2	Longitude:	
Documents:			
URL:			

Map Key	Direction	Distance (mi)	Distance (ft)	Elevation (ft)	DB
254	N	0.66	3,501.78	78.15	WATER WELLS

Permit:	VO-A-238036-1	Station ID:	249043
Legacy No:	W201202550	Owner Name:	
Compliance No:	278228	Contractor License:	3199
Issue Date:	03/13/2012	Contractor Name:	John Matthews
Completion Date:	04/05/2012	Driller Name:	Paul Otto
Type of Work:	Abandonment	County:	Escambia
Well Use:	Class V Injection - Other	Section:	17
Static Wtr Lvl Ft:		Township:	2S
Casing Depth:	15	Range:	30W
Total Depth:	16	Latitude:	
Diameter:	2	Longitude:	
Documents:			
URL:			

Map Key	Direction	Distance (mi)	Distance (ft)	Elevation (ft)	DB
254	N	0.66	3,501.78	78.15	WATER WELLS

Permit:	VO-C-237932-1	Station ID:	250540

Wells and Additional Sources Detail Report

Legacy No:	W201202396	Owner Name:	
Compliance No:	278130	Contractor License:	3199
Issue Date:	03/12/2012	Contractor Name:	John Matthews
Completion Date:	03/22/2012	Driller Name:	Paul Otto
Type of Work:	New Construction	County:	Escambia
Well Use:	Class V Injection - Other	Section:	17
Static Wtr Lvl Ft:		Township:	2S
Casing Depth:	15	Range:	30W
Total Depth:	16	Latitude:	
Diameter:	2	Longitude:	
Documents:			
URL:			

Map Key	Direction	Distance (mi)	Distance (ft)	Elevation (ft)	DB
254	N	0.66	3,501.78	78.15	WATER WELLS

Permit:	VO-C-237947-1	Station ID:	250674
Legacy No:	W201202430	Owner Name:	
Compliance No:	278144	Contractor License:	3199
Issue Date:	03/13/2012	Contractor Name:	John Matthews
Completion Date:	03/27/2012	Driller Name:	Paul Otto
Type of Work:	New Construction	County:	Escambia
Well Use:	Class V Injection - Other	Section:	17
Static Wtr Lvl Ft:		Township:	2S
Casing Depth:	15	Range:	30W
Total Depth:	16	Latitude:	
Diameter:	2	Longitude:	
Documents:			
URL:			

Map Key	Direction	Distance (mi)	Distance (ft)	Elevation (ft)	DB
254	N	0.66	3,501.78	78.15	WATER WELLS

Permit:	VO-A-238047-1	Station ID:	249171
Legacy No:	W201202563	Owner Name:	
Compliance No:	278239	Contractor License:	3199
Issue Date:	03/13/2012	Contractor Name:	John Matthews
Completion Date:	03/27/2012	Driller Name:	Paul Otto
Type of Work:	Abandonment	County:	Escambia
Well Use:	Class V Injection - Other	Section:	17
Static Wtr Lvl Ft:		Township:	2S
Casing Depth:	15	Range:	30W
Total Depth:	16	Latitude:	
Diameter:	2	Longitude:	
Documents:			
URL:			

Wells and Additional Sources Detail Report

Map Key	Direction	Distance (mi)	Distance (ft)	Elevation (ft)	DB
254	N	0.66	3,501.78	78.15	WATER WELLS

Permit:	VO-A-238030-1	Station ID:	248918
Legacy No:	W201202544	Owner Name:	
Compliance No:	278223	Contractor License:	3199
Issue Date:	03/13/2012	Contractor Name:	John Matthews
Completion Date:	04/09/2012	Driller Name:	Paul Otto
Type of Work:	Abandonment	County:	Escambia
Well Use:	Class V Injection - Other	Section:	17
Static Wtr Lvl Ft:		Township:	2S
Casing Depth:	14	Range:	30W
Total Depth:	15	Latitude:	
Diameter:	2	Longitude:	
Documents:			
URL:			

Map Key	Direction	Distance (mi)	Distance (ft)	Elevation (ft)	DB
254	N	0.66	3,501.78	78.15	WATER WELLS

Permit:	VO-A-238026-1	Station ID:	248914
Legacy No:	W201202540	Owner Name:	
Compliance No:	278219	Contractor License:	3199
Issue Date:	03/13/2012	Contractor Name:	John Matthews
Completion Date:	04/10/2012	Driller Name:	Paul Otto
Type of Work:	Abandonment	County:	Escambia
Well Use:	Class V Injection - Other	Section:	17
Static Wtr Lvl Ft:		Township:	2S
Casing Depth:	14	Range:	30W
Total Depth:	15	Latitude:	
Diameter:	2	Longitude:	
Documents:			
URL:			

Map Key	Direction	Distance (mi)	Distance (ft)	Elevation (ft)	DB
254	N	0.66	3,501.78	78.15	WATER WELLS

Permit:	VO-A-238079-1	Station ID:	249669
Legacy No:	W201202625	Owner Name:	
Compliance No:	278269	Contractor License:	3199
Issue Date:	03/14/2012	Contractor Name:	John Matthews
Completion Date:	03/28/2012	Driller Name:	Paul Otto
Type of Work:	Abandonment	County:	Escambia
Well Use:	Class V Injection - Other	Section:	17

Static Wtr Lvl Ft:		Township:	2S
Casing Depth:	15	Range:	30W
Total Depth:	16	Latitude:	
Diameter:	2	Longitude:	
Documents:			
URL:			

Map Key	Direction	Distance (mi)	Distance (ft)	Elevation (ft)	DB
254	N	0.66	3,501.78	78.15	WATER WELLS

Permit:	VO-A-238083-1	Station ID:	249787
Legacy No:	W201202629	Owner Name:	
Compliance No:	278273	Contractor License:	3199
Issue Date:	03/14/2012	Contractor Name:	John Matthews
Completion Date:	03/20/2012	Driller Name:	Paul Otto
Type of Work:	Abandonment	County:	Escambia
Well Use:	Class V Injection - Other	Section:	17
Static Wtr Lvl Ft:		Township:	2S
Casing Depth:	14	Range:	30W
Total Depth:	15	Latitude:	
Diameter:	2	Longitude:	
Documents:			
URL:			

Map Key	Direction	Distance (mi)	Distance (ft)	Elevation (ft)	DB
254	N	0.66	3,501.78	78.15	WATER WELLS

Permit:	VO-C-237943-1	Station ID:	250670
Legacy No:	W201202409	Owner Name:	
Compliance No:	334747	Contractor License:	3199
Issue Date:	03/12/2012	Contractor Name:	John Matthews
Completion Date:	03/27/2012	Driller Name:	Paul Otto
Type of Work:	New Construction	County:	Escambia
Well Use:	Class V Injection - Other	Section:	17
Static Wtr Lvl Ft:		Township:	2S
Casing Depth:	15	Range:	30W
Total Depth:	16	Latitude:	
Diameter:	2	Longitude:	
Documents:			
URL:			

Map Key	Direction	Distance (mi)	Distance (ft)	Elevation (ft)	DB
254	N	0.66	3,501.78	78.15	WATER WELLS

Permit:	VO-C-237954-1	Station ID:	248777

Wells and Additional Sources Detail Report

Legacy No:	W201202439	Owner Name:	
Compliance No:	278151	Contractor License:	3199
Issue Date:	03/13/2012	Contractor Name:	John Matthews
Completion Date:	04/09/2012	Driller Name:	Paul Otto
Type of Work:	New Construction	County:	Escambia
Well Use:	Class V Injection - Other	Section:	17
Static Wtr Lvl Ft:		Township:	2S
Casing Depth:	14	Range:	30W
Total Depth:	15	Latitude:	
Diameter:	2	Longitude:	
Documents:			
URL:			

Map Key	Direction	Distance (mi)	Distance (ft)	Elevation (ft)	DB
254	N	0.66	3,501.78	78.15	WATER WELLS

Permit:	VO-A-238093-1	Station ID:	249913
Legacy No:	W201202642	Owner Name:	
Compliance No:	278282	Contractor License:	3199
Issue Date:	03/14/2012	Contractor Name:	John Matthews
Completion Date:	03/22/2012	Driller Name:	Paul Otto
Type of Work:	Abandonment	County:	Escambia
Well Use:	Class V Injection - Other	Section:	17
Static Wtr Lvl Ft:		Township:	2S
Casing Depth:	15	Range:	30W
Total Depth:	16	Latitude:	
Diameter:	2	Longitude:	
Documents:			
URL:			

Map Key	Direction	Distance (mi)	Distance (ft)	Elevation (ft)	DB
254	N	0.66	3,501.78	78.15	WATER WELLS

Permit:	VO-A-238081-1	Station ID:	249671
Legacy No:	W201202627	Owner Name:	
Compliance No:	278271	Contractor License:	3199
Issue Date:	03/14/2012	Contractor Name:	John Matthews
Completion Date:	03/28/2012	Driller Name:	Paul Otto
Type of Work:	Abandonment	County:	Escambia
Well Use:	Class V Injection - Other	Section:	17
Static Wtr Lvl Ft:		Township:	2S
Casing Depth:	15	Range:	30W
Total Depth:	16	Latitude:	
Diameter:	2	Longitude:	
Documents:			
URL:			

Wells and Additional Sources Detail Report

Map Key	Direction	Distance (mi)	Distance (ft)	Elevation (ft)	DB
254	N	0.66	3,501.78	78.15	WATER WELLS

Permit:	VO-C-237937-1	Station ID:	250546
Legacy No:	W201202403	Owner Name:	
Compliance No:	278135	Contractor License:	3199
Issue Date:	03/12/2012	Contractor Name:	John Matthews
Completion Date:	03/26/2012	Driller Name:	Paul Otto
Type of Work:	New Construction	County:	Escambia
Well Use:	Class V Injection - Other	Section:	17
Static Wtr Lvl Ft:		Township:	2S
Casing Depth:	15	Range:	30W
Total Depth:	16	Latitude:	
Diameter:	2	Longitude:	
Documents:			
URL:			

Map Key	Direction	Distance (mi)	Distance (ft)	Elevation (ft)	DB
254	N	0.66	3,501.78	78.15	WATER WELLS

Permit:	VO-A-238008-1	Station ID:	248669
Legacy No:	W201202521	Owner Name:	
Compliance No:	278202	Contractor License:	3199
Issue Date:	03/13/2012	Contractor Name:	John Matthews
Completion Date:	03/29/2012	Driller Name:	Paul Otto
Type of Work:	Abandonment	County:	Escambia
Well Use:	Class V Injection - Other	Section:	17
Static Wtr Lvl Ft:		Township:	2S
Casing Depth:	15	Range:	30W
Total Depth:	16	Latitude:	
Diameter:	2	Longitude:	
Documents:			
URL:			

Map Key	Direction	Distance (mi)	Distance (ft)	Elevation (ft)	DB
254	N	0.66	3,501.78	78.15	WATER WELLS

Permit:	VO-A-238082-1	Station ID:	249672
Legacy No:	W201202628	Owner Name:	
Compliance No:	278272	Contractor License:	3199
Issue Date:	03/14/2012	Contractor Name:	John Matthews
Completion Date:	03/20/2012	Driller Name:	Paul Otto
Type of Work:	Abandonment	County:	Escambia
Well Use:	Class V Injection - Other	Section:	17

Static Wtr Lvl Ft:		Township:	2S
Casing Depth:	15	Range:	30W
Total Depth:	16	Latitude:	
Diameter:	2	Longitude:	
Documents:			
URL:			

Map Key	Direction	Distance (mi)	Distance (ft)	Elevation (ft)	DB
254	N	0.66	3,501.78	78.15	WATER WELLS

Permit:	VO-A-238055-1	Station ID:	249286
Legacy No:	W201202599	Owner Name:	
Compliance No:	278246	Contractor License:	3199
Issue Date:	03/14/2012	Contractor Name:	John Matthews
Completion Date:	04/03/2012	Driller Name:	Paul Otto
Type of Work:	Abandonment	County:	Escambia
Well Use:	Class V Injection - Other	Section:	17
Static Wtr Lvl Ft:		Township:	2S
Casing Depth:	15	Range:	30W
Total Depth:	16	Latitude:	
Diameter:	2	Longitude:	
Documents:			
URL:			

Map Key	Direction	Distance (mi)	Distance (ft)	Elevation (ft)	DB
254	N	0.66	3,501.78	78.15	WATER WELLS

Permit:	VO-C-237956-1	Station ID:	248780
Legacy No:	W201202444	Owner Name:	
Compliance No:	278153	Contractor License:	3199
Issue Date:	03/13/2012	Contractor Name:	John Matthews
Completion Date:	04/10/2012	Driller Name:	Paul Otto
Type of Work:	New Construction	County:	Escambia
Well Use:	Class V Injection - Other	Section:	17
Static Wtr Lvl Ft:		Township:	2S
Casing Depth:	14	Range:	30W
Total Depth:	15	Latitude:	
Diameter:	2	Longitude:	
Documents:			
URL:			

Map Key	Direction	Distance (mi)	Distance (ft)	Elevation (ft)	DB
254	N	0.66	3,501.78	78.15	WATER WELLS

Permit:	VO-A-238023-1	Station ID:	248911

Wells and Additional Sources Detail Report

Legacy No:	W201202537	Owner Name:	
Compliance No:	278216	Contractor License:	3199
Issue Date:	03/13/2012	Contractor Name:	John Matthews
Completion Date:	04/10/2012	Driller Name:	Paul Otto
Type of Work:	Abandonment	County:	Escambia
Well Use:	Class V Injection - Other	Section:	17
Static Wtr Lvl Ft:		Township:	2S
Casing Depth:	16	Range:	30W
Total Depth:	17	Latitude:	
Diameter:	2	Longitude:	
Documents:			
URL:			

Map Key	Direction	Distance (mi)	Distance (ft)	Elevation (ft)	DB
254	N	0.66	3,501.78	78.15	WATER WELLS

Permit:	VO-C-237987-1	Station ID:	249784
Legacy No:	W201202493	Owner Name:	
Compliance No:	278182	Contractor License:	3199
Issue Date:	03/13/2012	Contractor Name:	John Matthews
Completion Date:	04/13/2012	Driller Name:	Paul Otto
Type of Work:	New Construction	County:	Escambia
Well Use:	Class V Injection - Other	Section:	17
Static Wtr Lvl Ft:		Township:	2S
Casing Depth:	15	Range:	30W
Total Depth:	16	Latitude:	
Diameter:	2	Longitude:	
Documents:			
URL:			

Map Key	Direction	Distance (mi)	Distance (ft)	Elevation (ft)	DB
254	N	0.66	3,501.78	78.15	WATER WELLS

Permit:	VO-A-238084-1	Station ID:	249788
Legacy No:	W201202630	Owner Name:	
Compliance No:	334755	Contractor License:	3199
Issue Date:	03/14/2012	Contractor Name:	John Matthews
Completion Date:	03/20/2012	Driller Name:	Paul Otto
Type of Work:	Abandonment	County:	Escambia
Well Use:	Class V Injection - Other	Section:	17
Static Wtr Lvl Ft:		Township:	2S
Casing Depth:	17	Range:	30W
Total Depth:	18	Latitude:	
Diameter:	2	Longitude:	
Documents:			
URL:			

Wells and Additional Sources Detail Report

Map Key	Direction	Distance (mi)	Distance (ft)	Elevation (ft)	DB
254	N	0.66	3,501.78	78.15	WATER WELLS

Permit:	VO-A-270806-1	Station ID:	249047
Legacy No:	W201202554	Owner Name:	
Compliance No:	308851	Contractor License:	3199
Issue Date:	03/13/2012	Contractor Name:	John Matthews
Completion Date:	04/08/2012	Driller Name:	Paul Otto
Type of Work:	Abandonment	County:	Escambia
Well Use:	Class V Injection - Other	Section:	17
Static Wtr Lvl Ft:		Township:	2S
Casing Depth:	15	Range:	30W
Total Depth:	16	Latitude:	
Diameter:	2	Longitude:	
Documents:			
URL:			

Map Key	Direction	Distance (mi)	Distance (ft)	Elevation (ft)	DB
254	N	0.66	3,501.78	78.15	WATER WELLS

Permit:	VO-C-237981-1	Station ID:	249538
Legacy No:	W201202487	Owner Name:	
Compliance No:	278176	Contractor License:	3199
Issue Date:	03/13/2012	Contractor Name:	John Matthews
Completion Date:	03/28/2012	Driller Name:	Paul Otto
Type of Work:	New Construction	County:	Escambia
Well Use:	Class V Injection - Other	Section:	17
Static Wtr Lvl Ft:		Township:	2S
Casing Depth:	15	Range:	30W
Total Depth:	16	Latitude:	
Diameter:	2	Longitude:	
Documents:			
URL:			

Map Key	Direction	Distance (mi)	Distance (ft)	Elevation (ft)	DB
254	N	0.66	3,501.78	78.15	WATER WELLS

Permit:	VO-C-272056-1	Station ID:	248778
Legacy No:	W201202441	Owner Name:	
Compliance No:	310099	Contractor License:	3199
Issue Date:	03/13/2012	Contractor Name:	John Matthews
Completion Date:	04/09/2012	Driller Name:	Paul Otto
Type of Work:	New Construction	County:	Escambia
Well Use:	Class V Injection - Other	Section:	17

Static Wtr Lvl Ft:		Township:	2S
Casing Depth:	13	Range:	30W
Total Depth:	14	Latitude:	
Diameter:	2	Longitude:	
Documents:			
URL:			

Map Key	Direction	Distance (mi)	Distance (ft)	Elevation (ft)	DB
254	N	0.66	3,501.78	78.15	WATER WELLS

Permit:	VO-C-237939-1	Station ID:	250666
Legacy No:	W201202405	Owner Name:	
Compliance No:	278137	Contractor License:	3199
Issue Date:	03/12/2012	Contractor Name:	John Matthews
Completion Date:	03/26/2012	Driller Name:	Paul Otto
Type of Work:	New Construction	County:	Escambia
Well Use:	Class V Injection - Other	Section:	17
Static Wtr Lvl Ft:		Township:	2S
Casing Depth:	15	Range:	30W
Total Depth:	16	Latitude:	
Diameter:	2	Longitude:	
Documents:			
URL:			

Map Key	Direction	Distance (mi)	Distance (ft)	Elevation (ft)	DB
254	N	0.66	3,501.78	78.15	WATER WELLS

Permit:	VO-A-238067-1	Station ID:	249540
Legacy No:	W201202612	Owner Name:	
Compliance No:	334754	Contractor License:	3199
Issue Date:	03/14/2012	Contractor Name:	John Matthews
Completion Date:	03/21/2012	Driller Name:	Paul Otto
Type of Work:	Abandonment	County:	Escambia
Well Use:	Class V Injection - Other	Section:	17
Static Wtr Lvl Ft:		Township:	2S
Casing Depth:	15	Range:	30W
Total Depth:	16	Latitude:	
Diameter:	2	Longitude:	
Documents:			
URL:			

Map Key	Direction	Distance (mi)	Distance (ft)	Elevation (ft)	DB
254	N	0.66	3,501.78	78.15	WATER WELLS

Permit:	VO-A-238022-1	Station ID:	248794

Wells and Additional Sources Detail Report

Legacy No:	W201202536	Owner Name:	
Compliance No:	278215	Contractor License:	3199
Issue Date:	03/13/2012	Contractor Name:	John Matthews
Completion Date:	04/11/2012	Driller Name:	Paul Otto
Type of Work:	Abandonment	County:	Escambia
Well Use:	Class V Injection - Other	Section:	17
Static Wtr Lvl Ft:		Township:	2S
Casing Depth:	14	Range:	30W
Total Depth:	15	Latitude:	
Diameter:	2	Longitude:	
Documents:			
URL:			

Map Key	Direction	Distance (mi)	Distance (ft)	Elevation (ft)	DB
254	N	0.66	3,501.78	78.15	WATER WELLS

Permit:	VO-C-237953-1	Station ID:	248666
Legacy No:	W201202438	Owner Name:	
Compliance No:	278150	Contractor License:	3199
Issue Date:	03/13/2012	Contractor Name:	John Matthews
Completion Date:	04/09/2012	Driller Name:	Paul Otto
Type of Work:	New Construction	County:	Escambia
Well Use:	Class V Injection - Other	Section:	17
Static Wtr Lvl Ft:		Township:	2S
Casing Depth:	15	Range:	30W
Total Depth:	16	Latitude:	
Diameter:	2	Longitude:	
Documents:			
URL:			

Map Key	Direction	Distance (mi)	Distance (ft)	Elevation (ft)	DB
254	N	0.66	3,501.78	78.15	WATER WELLS

Permit:	VO-C-237995-1	Station ID:	250289
Legacy No:	W201202502	Owner Name:	
Compliance No:	278190	Contractor License:	3199
Issue Date:	03/13/2012	Contractor Name:	John Matthews
Completion Date:	04/13/2012	Driller Name:	Paul Otto
Type of Work:	New Construction	County:	Escambia
Well Use:	Class V Injection - Other	Section:	17
Static Wtr Lvl Ft:		Township:	2S
Casing Depth:	15	Range:	30W
Total Depth:	16	Latitude:	
Diameter:	2	Longitude:	
Documents:			
URL:			

Wells and Additional Sources Detail Report

Map Key	Direction	Distance (mi)	Distance (ft)	Elevation (ft)	DB
254	N	0.66	3,501.78	78.15	WATER WELLS

Permit:	VO-C-237989-1	Station ID:	249786
Legacy No:	W201202495	Owner Name:	
Compliance No:	278184	Contractor License:	3199
Issue Date:	03/13/2012	Contractor Name:	John Matthews
Completion Date:	04/13/2012	Driller Name:	Paul Otto
Type of Work:	New Construction	County:	Escambia
Well Use:	Class V Injection - Other	Section:	17
Static Wtr Lvl Ft:		Township:	2S
Casing Depth:	15	Range:	30W
Total Depth:	16	Latitude:	
Diameter:	2	Longitude:	
Documents:			
URL:			

Map Key	Direction	Distance (mi)	Distance (ft)	Elevation (ft)	DB
254	N	0.66	3,501.78	78.15	WATER WELLS

Permit:	VO-C-237975-1	Station ID:	249159
Legacy No:	W201202481	Owner Name:	
Compliance No:	278171	Contractor License:	3199
Issue Date:	03/13/2012	Contractor Name:	John Matthews
Completion Date:	03/29/2012	Driller Name:	Paul Otto
Type of Work:	New Construction	County:	Escambia
Well Use:	Class V Injection - Other	Section:	17
Static Wtr Lvl Ft:		Township:	2S
Casing Depth:	15	Range:	30W
Total Depth:	16	Latitude:	
Diameter:	2	Longitude:	
Documents:			
URL:			

Map Key	Direction	Distance (mi)	Distance (ft)	Elevation (ft)	DB
254	N	0.66	3,501.78	78.15	WATER WELLS

Permit:	VO-C-237952-1	Station ID:	248665
Legacy No:	W201202437	Owner Name:	
Compliance No:	278149	Contractor License:	3199
Issue Date:	03/13/2012	Contractor Name:	John Matthews
Completion Date:	04/09/2012	Driller Name:	Paul Otto
Type of Work:	New Construction	County:	Escambia
Well Use:	Class V Injection - Other	Section:	17

Static Wtr Lvl Ft:		Township:	2S
Casing Depth:	15	Range:	30W
Total Depth:	16	Latitude:	
Diameter:	2	Longitude:	
Documents:			
URL:			

Map Key	Direction	Distance (mi)	Distance (ft)	Elevation (ft)	DB
254	N	0.66	3,501.78	78.15	WATER WELLS

Permit:	VO-C-237912-1	Station ID:	249388
Legacy No:	W201202375	Owner Name:	
Compliance No:	278111	Contractor License:	3199
Issue Date:	03/12/2012	Contractor Name:	John Matthews
Completion Date:	03/19/2012	Driller Name:	Paul Otto
Type of Work:	New Construction	County:	Escambia
Well Use:	Class V Injection - Other	Section:	17
Static Wtr Lvl Ft:		Township:	2S
Casing Depth:	16	Range:	30W
Total Depth:	17	Latitude:	
Diameter:	2	Longitude:	
Documents:			
URL:			

Map Key	Direction	Distance (mi)	Distance (ft)	Elevation (ft)	DB
254	N	0.66	3,501.78	78.15	WATER WELLS

Permit:	VO-A-238086-1	Station ID:	249791
Legacy No:	W201202633	Owner Name:	
Compliance No:	278275	Contractor License:	3199
Issue Date:	03/14/2012	Contractor Name:	John Matthews
Completion Date:	03/20/2012	Driller Name:	Paul Otto
Type of Work:	Abandonment	County:	Escambia
Well Use:	Class V Injection - Other	Section:	17
Static Wtr Lvl Ft:		Township:	2S
Casing Depth:	15	Range:	30W
Total Depth:	16	Latitude:	
Diameter:	2	Longitude:	
Documents:			
URL:			

Map Key	Direction	Distance (mi)	Distance (ft)	Elevation (ft)	DB
254	N	0.66	3,501.78	78.15	WATER WELLS

Permit:	VO-C-237972-1	Station ID:	249038

Wells and Additional Sources Detail Report

Legacy No:	W201202478	Owner Name:	
Compliance No:	278168	Contractor License:	3199
Issue Date:	03/13/2012	Contractor Name:	John Matthews
Completion Date:	03/30/2012	Driller Name:	Paul Otto
Type of Work:	New Construction	County:	Escambia
Well Use:	Class V Injection - Other	Section:	17
Static Wtr Lvl Ft:		Township:	2S
Casing Depth:	15	Range:	30W
Total Depth:	16	Latitude:	
Diameter:	2	Longitude:	
Documents:			
URL:			

Map Key	Direction	Distance (mi)	Distance (ft)	Elevation (ft)	DB
254	N	0.66	3,501.78	78.15	WATER WELLS

Permit:	VO-A-238033-1	Station ID:	249040
Legacy No:	W201202547	Owner Name:	
Compliance No:	278225	Contractor License:	3199
Issue Date:	03/13/2012	Contractor Name:	John Matthews
Completion Date:	04/04/2012	Driller Name:	Paul Otto
Type of Work:	Abandonment	County:	Escambia
Well Use:	Class V Injection - Other	Section:	17
Static Wtr Lvl Ft:		Township:	2S
Casing Depth:	15	Range:	30W
Total Depth:	16	Latitude:	
Diameter:	2	Longitude:	
Documents:			
URL:			

Map Key	Direction	Distance (mi)	Distance (ft)	Elevation (ft)	DB
254	N	0.66	3,501.78	78.15	WATER WELLS

Permit:	VO-C-237929-1	Station ID:	250415
Legacy No:	W201202393	Owner Name:	
Compliance No:	278127	Contractor License:	3199
Issue Date:	03/12/2012	Contractor Name:	John Matthews
Completion Date:	03/21/2012	Driller Name:	Paul Otto
Type of Work:	New Construction	County:	Escambia
Well Use:	Class V Injection - Other	Section:	17
Static Wtr Lvl Ft:		Township:	2S
Casing Depth:	15	Range:	30W
Total Depth:	16	Latitude:	
Diameter:	2	Longitude:	
Documents:			
URL:			

Wells and Additional Sources Detail Report

Map Key	Direction	Distance (mi)	Distance (ft)	Elevation (ft)	DB
254	N	0.66	3,501.78	78.15	WATER WELLS

Permit:	VO-A-238019-1	Station ID:	248791
Legacy No:	W201202533	Owner Name:	
Compliance No:	278212	Contractor License:	3199
Issue Date:	03/13/2012	Contractor Name:	John Matthews
Completion Date:	04/11/2012	Driller Name:	Paul Otto
Type of Work:	Abandonment	County:	Escambia
Well Use:	Class V Injection - Other	Section:	17
Static Wtr Lvl Ft:		Township:	2S
Casing Depth:	16	Range:	30W
Total Depth:	17	Latitude:	
Diameter:	2	Longitude:	
Documents:			
URL:			

Map Key	Direction	Distance (mi)	Distance (ft)	Elevation (ft)	DB
254	N	0.66	3,501.78	78.15	WATER WELLS

Permit:	VO-C-237948-1	Station ID:	248661
Legacy No:	W201202432	Owner Name:	
Compliance No:	278145	Contractor License:	3199
Issue Date:	03/13/2012	Contractor Name:	John Matthews
Completion Date:	03/27/2012	Driller Name:	Paul Otto
Type of Work:	New Construction	County:	Escambia
Well Use:	Class V Injection - Other	Section:	17
Static Wtr Lvl Ft:		Township:	2S
Casing Depth:	15	Range:	30W
Total Depth:	16	Latitude:	
Diameter:	2	Longitude:	
Documents:			
URL:			

Map Key	Direction	Distance (mi)	Distance (ft)	Elevation (ft)	DB
255	WNW	0.70	3,691.38	78.88	WATER WELLS

Permit:	MO-A-259515-1	Station ID:	272340
Legacy No:	W201700953	Owner Name:	
Compliance No:	298190	Contractor License:	3081
Issue Date:	12/06/2016	Contractor Name:	Gary P Hill
Completion Date:	12/09/2016	Driller Name:	John Schoolfield
Type of Work:	Abandonment	County:	Escambia
Well Use:	Other	Section:	1

Static Wtr Lvl Ft:	2.5	Township:	3S
Casing Depth:	23	Range:	31W
Total Depth:	28	Latitude:	
Diameter:	2	Longitude:	
Documents:			
URL:			

Map Key	Direction	Distance (mi)	Distance (ft)	Elevation (ft)	DB
255	WNW	0.70	3,691.38	78.88	WATER WELLS

Permit:	MO-A-276821-1	Station ID:	272339
Legacy No:	W201700952	Owner Name:	
Compliance No:	314803	Contractor License:	3081
Issue Date:	12/06/2016	Contractor Name:	Gary P Hill
Completion Date:	12/09/2016	Driller Name:	John Schoolfield
Type of Work:	Abandonment	County:	Escambia
Well Use:	Other	Section:	1
Static Wtr Lvl Ft:	5.5	Township:	3S
Casing Depth:	5	Range:	31W
Total Depth:	15	Latitude:	
Diameter:	2	Longitude:	
Documents:			
URL:			

Map Key	Direction	Distance (mi)	Distance (ft)	Elevation (ft)	DB
256	SW	0.65	3,440.72	74.46	WATER WELLS

Permit:	MO-C-226929-1	Station ID:	25765
Legacy No:	T201000248	Owner Name:	
Compliance No:	267806	Contractor License:	9342
Issue Date:	12/29/2009	Contractor Name:	Stephanie Stallsmith
Completion Date:	04/08/2010	Driller Name:	
Type of Work:	New Construction	County:	Escambia
Well Use:	Other	Section:	28
Static Wtr Lvl Ft:		Township:	2S
Casing Depth:		Range:	30W
Total Depth:		Latitude:	302515.766
Diameter:	2	Longitude:	871429.761
Documents:			
URL:			

Map Key	Direction	Distance (mi)	Distance (ft)	Elevation (ft)	DB
257	S	0.72	3,789.05	52.05	WATER WELLS

Permit:	LA-C-191932-1	Station ID:	210545

Wells and Additional Sources Detail Report

Legacy No:	P200502223	Owner Name:	
Compliance No:	234793	Contractor License:	2356
Issue Date:	05/18/2005	Contractor Name:	Clyde Johnson
Completion Date:	05/18/2005	Driller Name:	
Type of Work:	New Construction	County:	Escambia
Well Use:	Irrigation - Landscape	Section:	28
Static Wtr Lvl Ft:	42	Township:	2S
Casing Depth:	80	Range:	30W
Total Depth:	100	Latitude:	
Diameter:	4	Longitude:	
Documents:			
URL:			

Map Key	Direction	Distance (mi)	Distance (ft)	Elevation (ft)	DB
258	E	0.71	3,765.99	44.28	WATER WELLS

Permit:	MO-C-43522-1	Station ID:	52610
Legacy No:	T198605137	Owner Name:	
Compliance No:	94949	Contractor License:	2338
Issue Date:	07/21/1986	Contractor Name:	William H Davis
Completion Date:	09/11/1986	Driller Name:	
Type of Work:	New Construction	County:	Escambia
Well Use:	Other	Section:	26
Static Wtr Lvl Ft:	21	Township:	1S
Casing Depth:	26	Range:	30W
Total Depth:	36	Latitude:	302538
Diameter:	4	Longitude:	871303
Documents:			
URL:			

Map Key	Direction	Distance (mi)	Distance (ft)	Elevation (ft)	DB
258	E	0.71	3,765.99	44.28	WATER WELLS

Permit:	MO-C-43524-1	Station ID:	52612
Legacy No:	T198605139	Owner Name:	
Compliance No:	94951	Contractor License:	2338
Issue Date:	07/21/1986	Contractor Name:	William H Davis
Completion Date:	09/10/1986	Driller Name:	
Type of Work:	New Construction	County:	Escambia
Well Use:	Other	Section:	26
Static Wtr Lvl Ft:	20	Township:	1S
Casing Depth:	105	Range:	30W
Total Depth:	170	Latitude:	302538
Diameter:	4	Longitude:	871303
Documents:			
URL:			

Wells and Additional Sources Detail Report

Map Key	Direction	Distance (mi)	Distance (ft)	Elevation (ft)	DB
259	W	0.71	3,751.78	79.50	WATER WELLS

Permit:	MO-A-218060-1	Station ID:	235559
Legacy No:	P200801293	Owner Name:	
Compliance No:	259431	Contractor License:	3199
Issue Date:	02/25/2008	Contractor Name:	John Matthews
Completion Date:	03/07/2008	Driller Name:	
Type of Work:	Abandonment	County:	Escambia
Well Use:	Other	Section:	17
Static Wtr Lvl Ft:		Township:	2S
Casing Depth:	50	Range:	30W
Total Depth:	60	Latitude:	
Diameter:	2	Longitude:	
Documents:			
URL:			

Map Key	Direction	Distance (mi)	Distance (ft)	Elevation (ft)	DB
260	E	0.72	3,799.44	42.82	WATER WELLS

Permit:	MO-A-45055-1	Station ID:	54792
Legacy No:	T198606765	Owner Name:	
Compliance No:	96395	Contractor License:	2338
Issue Date:	09/30/1986	Contractor Name:	William H Davis
Completion Date:	12/29/1986	Driller Name:	
Type of Work:	Abandonment	County:	Escambia
Well Use:	Other	Section:	26
Static Wtr Lvl Ft:		Township:	1S
Casing Depth:		Range:	30W
Total Depth:		Latitude:	
Diameter:	4	Longitude:	
Documents:			
URL:			

Map Key	Direction	Distance (mi)	Distance (ft)	Elevation (ft)	DB
261	SE	0.69	3,625.74	46.38	WATER WELLS

Permit:	LA-C-149481-1	Station ID:	164580
Legacy No:	P200100121	Owner Name:	
Compliance No:	194774	Contractor License:	2540
Issue Date:	10/10/2000	Contractor Name:	C.E. Cook/DECEASED
Completion Date:	01/16/2001	Driller Name:	
Type of Work:	New Construction	County:	Escambia
Well Use:	Irrigation - Landscape	Section:	25

Static Wtr Lvl Ft:	26	Township:	2S
Casing Depth:	78	Range:	30W
Total Depth:	88	Latitude:	
Diameter:	2	Longitude:	
Documents:			
URL:			

Map Key	Direction	Distance (mi)	Distance (ft)	Elevation (ft)	DB
262	SW	0.67	3,529.34	74.40	WATER WELLS

Permit:	MO-A-214526-1	Station ID:	232883
Legacy No:	P200800039	Owner Name:	
Compliance No:	256094	Contractor License:	3193
Issue Date:	10/03/2007	Contractor Name:	Christopher K East
Completion Date:	10/10/2007	Driller Name:	
Type of Work:	Abandonment	County:	Escambia
Well Use:	Other	Section:	28
Static Wtr Lvl Ft:	0	Township:	2S
Casing Depth:	40	Range:	30W
Total Depth:	60	Latitude:	
Diameter:	1	Longitude:	
Documents:			
URL:			

Map Key	Direction	Distance (mi)	Distance (ft)	Elevation (ft)	DB
262	SW	0.67	3,529.34	74.40	WATER WELLS

Permit:	MO-A-214531-1	Station ID:	233041
Legacy No:	P200800041	Owner Name:	
Compliance No:	256099	Contractor License:	3193
Issue Date:	10/03/2007	Contractor Name:	Christopher K East
Completion Date:	10/10/2007	Driller Name:	
Type of Work:	Abandonment	County:	Escambia
Well Use:	Other	Section:	28
Static Wtr Lvl Ft:	0	Township:	2S
Casing Depth:	4	Range:	30W
Total Depth:	19	Latitude:	
Diameter:	1	Longitude:	
Documents:			
URL:			

Map Key	Direction	Distance (mi)	Distance (ft)	Elevation (ft)	DB
262	SW	0.67	3,529.34	74.40	WATER WELLS

Permit:	MO-C-96570-1	Station ID:	108280

Wells and Additional Sources Detail Report

Legacy No:	P199402937	Owner Name:	
Compliance No:	144918	Contractor License:	2343
Issue Date:	02/09/1994	Contractor Name:	Don C Crutchfield
Completion Date:	03/10/1994	Driller Name:	
Type of Work:	New Construction	County:	Escambia
Well Use:	Other	Section:	30
Static Wtr Lvl Ft:	58	Township:	2S
Casing Depth:	55	Range:	30W
Total Depth:	65	Latitude:	
Diameter:	2	Longitude:	
Documents:			
URL:			

Map Key	Direction	Distance (mi)	Distance (ft)	Elevation (ft)	DB
262	SW	0.67	3,529.34	74.40	WATER WELLS

Permit:	MO-C-96571-1	Station ID:	108281
Legacy No:	P199402938	Owner Name:	
Compliance No:	144919	Contractor License:	2343
Issue Date:	02/09/1994	Contractor Name:	Don C Crutchfield
Completion Date:	03/10/1994	Driller Name:	
Type of Work:	New Construction	County:	Escambia
Well Use:	Other	Section:	30
Static Wtr Lvl Ft:	58	Township:	2S
Casing Depth:	56	Range:	30W
Total Depth:	65	Latitude:	
Diameter:	2	Longitude:	
Documents:			
URL:			

Map Key	Direction	Distance (mi)	Distance (ft)	Elevation (ft)	DB
262	SW	0.67	3,529.34	74.40	WATER WELLS

Permit:	MO-A-272438-1	Station ID:	232880
Legacy No:	P200800038	Owner Name:	
Compliance No:	310425	Contractor License:	3193
Issue Date:	10/03/2007	Contractor Name:	Christopher K East
Completion Date:	10/10/2007	Driller Name:	
Type of Work:	Abandonment	County:	Escambia
Well Use:	Other	Section:	28
Static Wtr Lvl Ft:	0	Township:	2S
Casing Depth:	51	Range:	30W
Total Depth:	66	Latitude:	
Diameter:	1	Longitude:	
Documents:			
URL:			

Wells and Additional Sources Detail Report

Map Key	Direction	Distance (mi)	Distance (ft)	Elevation (ft)	DB
262	SW	0.67	3,529.34	74.40	WATER WELLS

Permit:	MO-A-214528-1	Station ID:	232885
Legacy No:	P200800040	Owner Name:	
Compliance No:	256096	Contractor License:	3193
Issue Date:	10/03/2007	Contractor Name:	Christopher K East
Completion Date:	10/10/2007	Driller Name:	
Type of Work:	Abandonment	County:	Escambia
Well Use:	Other	Section:	28
Static Wtr Lvl Ft:	0	Township:	2S
Casing Depth:	5	Range:	30W
Total Depth:	20	Latitude:	
Diameter:	1	Longitude:	
Documents:			
URL:			

Map Key	Direction	Distance (mi)	Distance (ft)	Elevation (ft)	DB
262	SW	0.67	3,529.34	74.40	WATER WELLS

Permit:	MO-A-214518-1	Station ID:	232723
Legacy No:	P200800036	Owner Name:	
Compliance No:	256086	Contractor License:	3193
Issue Date:	10/03/2007	Contractor Name:	Christopher K East
Completion Date:	10/10/2007	Driller Name:	
Type of Work:	Abandonment	County:	Escambia
Well Use:	Other	Section:	28
Static Wtr Lvl Ft:	0	Township:	2S
Casing Depth:	72	Range:	30W
Total Depth:	75	Latitude:	
Diameter:	1	Longitude:	
Documents:			
URL:			

Map Key	Direction	Distance (mi)	Distance (ft)	Elevation (ft)	DB
262	SW	0.67	3,529.34	74.40	WATER WELLS

Permit:	MO-C-96572-1	Station ID:	108282
Legacy No:	P199402939	Owner Name:	
Compliance No:	144920	Contractor License:	2343
Issue Date:	02/09/1994	Contractor Name:	Don C Crutchfield
Completion Date:	03/10/1994	Driller Name:	
Type of Work:	New Construction	County:	Escambia
Well Use:	Other	Section:	30

Static Wtr Lvl Ft:	58	Township:	2S
Casing Depth:	56	Range:	30W
Total Depth:	65	Latitude:	
Diameter:	2	Longitude:	
Documents:			
URL:			

Map Key	Direction	Distance (mi)	Distance (ft)	Elevation (ft)	DB
262	SW	0.67	3,529.34	74.40	WATER WELLS

Permit:	MO-A-214521-1	Station ID:	232877
Legacy No:	P200800037	Owner Name:	
Compliance No:	256089	Contractor License:	3193
Issue Date:	10/03/2007	Contractor Name:	Christopher K East
Completion Date:	10/10/2007	Driller Name:	
Type of Work:	Abandonment	County:	Escambia
Well Use:	Other	Section:	28
Static Wtr Lvl Ft:	0	Township:	2S
Casing Depth:	72	Range:	30W
Total Depth:	75	Latitude:	
Diameter:	1	Longitude:	
Documents:			
URL:			

Map Key	Direction	Distance (mi)	Distance (ft)	Elevation (ft)	DB
262	SW	0.67	3,529.34	74.40	WATER WELLS

Permit:	MO-C-137540-1	Station ID:	151689
Legacy No:	P199901597	Owner Name:	
Compliance No:	326008	Contractor License:	3120
Issue Date:	03/12/1999	Contractor Name:	Daniel Palmer
Completion Date:	05/06/1999	Driller Name:	
Type of Work:	New Construction	County:	Escambia
Well Use:	Other	Section:	30
Static Wtr Lvl Ft:		Township:	2S
Casing Depth:	50	Range:	30W
Total Depth:	65	Latitude:	
Diameter:	2	Longitude:	
Documents:			
URL:			

Map Key	Direction	Distance (mi)	Distance (ft)	Elevation (ft)	DB
262	SW	0.67	3,529.34	74.40	WATER WELLS

Permit:	MO-A-214513-1	Station ID:	232717

Wells and Additional Sources Detail Report

Legacy No:	P200800034	Owner Name:	
Compliance No:	332337	Contractor License:	3193
Issue Date:	10/03/2007	Contractor Name:	Christopher K East
Completion Date:	10/10/2007	Driller Name:	
Type of Work:	Abandonment	County:	Escambia
Well Use:	Other	Section:	28
Static Wtr Lvl Ft:	0	Township:	2S
Casing Depth:	72	Range:	30W
Total Depth:	75	Latitude:	
Diameter:	1	Longitude:	
Documents:			
URL:			

Map Key	Direction	Distance (mi)	Distance (ft)	Elevation (ft)	DB
262	SW	0.67	3,529.34	74.40	WATER WELLS

Permit:	MO-A-270918-1	Station ID:	188712
Legacy No:	P200301130	Owner Name:	
Compliance No:	308963	Contractor License:	3160
Issue Date:	01/31/2003	Contractor Name:	Christopher Yelle
Completion Date:	02/06/2003	Driller Name:	
Type of Work:	Abandonment	County:	Escambia
Well Use:	Other	Section:	28
Static Wtr Lvl Ft:		Township:	2S
Casing Depth:		Range:	30W
Total Depth:		Latitude:	
Diameter:	2	Longitude:	
Documents:			
URL:			

Map Key	Direction	Distance (mi)	Distance (ft)	Elevation (ft)	DB
262	SW	0.67	3,529.34	74.40	WATER WELLS

Permit:	MO-C-97926-1	Station ID:	109946
Legacy No:	P199404379	Owner Name:	
Compliance No:	146192	Contractor License:	2343
Issue Date:	03/31/1994	Contractor Name:	Don C Crutchfield
Completion Date:	04/13/1994	Driller Name:	
Type of Work:	New Construction	County:	Escambia
Well Use:	Other	Section:	30
Static Wtr Lvl Ft:	58	Township:	2S
Casing Depth:	55	Range:	30W
Total Depth:	65	Latitude:	
Diameter:	2	Longitude:	
Documents:			
URL:			

Wells and Additional Sources Detail Report

Map Key	Direction	Distance (mi)	Distance (ft)	Elevation (ft)	DB
262	SW	0.67	3,529.34	74.40	WATER WELLS

Permit:	MO-A-214514-1	Station ID:	232719
Legacy No:	P200800035	Owner Name:	
Compliance No:	256082	Contractor License:	3193
Issue Date:	10/03/2007	Contractor Name:	Christopher K East
Completion Date:	10/10/2007	Driller Name:	
Type of Work:	Abandonment	County:	Escambia
Well Use:	Other	Section:	28
Static Wtr Lvl Ft:	0	Township:	2S
Casing Depth:	72	Range:	30W
Total Depth:	75	Latitude:	
Diameter:	1	Longitude:	
Documents:			
URL:			

Map Key	Direction	Distance (mi)	Distance (ft)	Elevation (ft)	DB
262	SW	0.67	3,529.34	74.40	WATER WELLS

Permit:	MO-C-88966-1	Station ID:	99776
Legacy No:	P199302783	Owner Name:	
Compliance No:	137756	Contractor License:	2343
Issue Date:	02/26/1993	Contractor Name:	Don C Crutchfield
Completion Date:	03/05/1993	Driller Name:	
Type of Work:	New Construction	County:	Escambia
Well Use:	Other	Section:	41
Static Wtr Lvl Ft:	54	Township:	2S
Casing Depth:	52	Range:	30W
Total Depth:	62	Latitude:	
Diameter:	2	Longitude:	
Documents:			
URL:			

Map Key	Direction	Distance (mi)	Distance (ft)	Elevation (ft)	DB
262	SW	0.67	3,529.34	74.40	WATER WELLS

Permit:	MO-C-97927-1	Station ID:	109947
Legacy No:	P199404380	Owner Name:	
Compliance No:	328096	Contractor License:	2343
Issue Date:	03/31/1994	Contractor Name:	Don C Crutchfield
Completion Date:	04/13/1994	Driller Name:	
Type of Work:	New Construction	County:	Escambia
Well Use:	Other	Section:	30

Static Wtr Lvl Ft:	58	Township:	2S
Casing Depth:	53	Range:	30W
Total Depth:	63	Latitude:	
Diameter:	2	Longitude:	
Documents:			
URL:			

Map Key	Direction	Distance (mi)	Distance (ft)	Elevation (ft)	DB
262	SW	0.67	3,529.34	74.40	WATER WELLS

Permit:	MO-C-137537-1	Station ID:	151686
Legacy No:	P199901596	Owner Name:	
Compliance No:	183509	Contractor License:	3120
Issue Date:	03/12/1999	Contractor Name:	Daniel Palmer
Completion Date:	05/06/1999	Driller Name:	
Type of Work:	New Construction	County:	Escambia
Well Use:	Other	Section:	30
Static Wtr Lvl Ft:		Township:	2S
Casing Depth:	50	Range:	30W
Total Depth:	65	Latitude:	
Diameter:	2	Longitude:	
Documents:			
URL:			

Map Key	Direction	Distance (mi)	Distance (ft)	Elevation (ft)	DB
262	SW	0.67	3,529.34	74.40	WATER WELLS

Permit:	MO-C-218795-1	Station ID:	236072
Legacy No:	T200801553	Owner Name:	
Compliance No:	260127	Contractor License:	9342
Issue Date:	04/08/2008	Contractor Name:	Stephanie Stallsmith
Completion Date:	04/18/2008	Driller Name:	
Type of Work:	New Construction	County:	Escambia
Well Use:	Other	Section:	30
Static Wtr Lvl Ft:		Township:	2S
Casing Depth:	51	Range:	30W
Total Depth:	66	Latitude:	
Diameter:	2	Longitude:	
Documents:			
URL:			

Map Key	Direction	Distance (mi)	Distance (ft)	Elevation (ft)	DB
262	SW	0.67	3,529.34	74.40	WATER WELLS

Permit:	MO-C-137534-1	Station ID:	151683

Wells and Additional Sources Detail Report

Legacy No:	P199901595	Owner Name:	
Compliance No:	183506	Contractor License:	3120
Issue Date:	03/12/1999	Contractor Name:	Daniel Palmer
Completion Date:	05/06/1999	Driller Name:	
Type of Work:	New Construction	County:	Escambia
Well Use:	Other	Section:	30
Static Wtr Lvl Ft:		Township:	2S
Casing Depth:	50	Range:	30W
Total Depth:	65	Latitude:	
Diameter:	2	Longitude:	
Documents:			
URL:			

Map Key	Direction	Distance (mi)	Distance (ft)	Elevation (ft)	DB
263	W	0.72	3,778.82	77.11	WATER WELLS

Permit:	MO-A-218057-1	Station ID:	235556
Legacy No:	P200801292	Owner Name:	
Compliance No:	259429	Contractor License:	3199
Issue Date:	02/25/2008	Contractor Name:	John Matthews
Completion Date:	03/07/2008	Driller Name:	
Type of Work:	Abandonment	County:	Escambia
Well Use:	Other	Section:	17
Static Wtr Lvl Ft:		Township:	2S
Casing Depth:	50	Range:	30W
Total Depth:	60	Latitude:	
Diameter:	2	Longitude:	
Documents:			
URL:			

Map Key	Direction	Distance (mi)	Distance (ft)	Elevation (ft)	DB
264	NE	0.68	3,596.81	65.45	WATER WELLS

Permit:	MO-A-96617-1	Station ID:	108480
Legacy No:	P199402988	Owner Name:	
Compliance No:	144962	Contractor License:	2343
Issue Date:	02/09/1994	Contractor Name:	Don C Crutchfield
Completion Date:	04/11/1994	Driller Name:	
Type of Work:	Abandonment	County:	Escambia
Well Use:	Other	Section:	18
Static Wtr Lvl Ft:	34	Township:	2S
Casing Depth:	32	Range:	30W
Total Depth:	42	Latitude:	
Diameter:	2	Longitude:	
Documents:			
URL:			

Wells and Additional Sources Detail Report

Map Key	Direction	Distance (mi)	Distance (ft)	Elevation (ft)	DB
265	NE	0.68	3,597.11	64.36	WATER WELLS

Permit:	MO-C-43170-1	Station ID:	52822
Legacy No:	T198604764	Owner Name:	
Compliance No:	94617	Contractor License:	1312
Issue Date:	07/03/1986	Contractor Name:	George A Coffey
Completion Date:	07/29/1986	Driller Name:	
Type of Work:	New Construction	County:	Escambia
Well Use:	Other	Section:	17
Static Wtr Lvl Ft:	5	Township:	2S
Casing Depth:	15	Range:	30W
Total Depth:	25	Latitude:	
Diameter:	2	Longitude:	
Documents:			
URL:			

Map Key	Direction	Distance (mi)	Distance (ft)	Elevation (ft)	DB
265	NE	0.68	3,597.11	64.36	WATER WELLS

Permit:	MO-C-43168-1	Station ID:	52781
Legacy No:	T198604762	Owner Name:	
Compliance No:	94615	Contractor License:	1312
Issue Date:	07/03/1986	Contractor Name:	George A Coffey
Completion Date:	07/29/1986	Driller Name:	
Type of Work:	New Construction	County:	Escambia
Well Use:	Other	Section:	17
Static Wtr Lvl Ft:	5	Township:	2S
Casing Depth:	15	Range:	30W
Total Depth:	25	Latitude:	
Diameter:	2	Longitude:	
Documents:			
URL:			

Map Key	Direction	Distance (mi)	Distance (ft)	Elevation (ft)	DB
265	NE	0.68	3,597.11	64.36	WATER WELLS

Permit:	MO-C-43166-1	Station ID:	52778
Legacy No:	T198604759	Owner Name:	
Compliance No:	331682	Contractor License:	1312
Issue Date:	07/03/1986	Contractor Name:	George A Coffey
Completion Date:	07/29/1986	Driller Name:	
Type of Work:	New Construction	County:	Escambia
Well Use:	Other	Section:	17

Static Wtr Lvl Ft:	5	Township:	2S
Casing Depth:	15	Range:	30W
Total Depth:	25	Latitude:	
Diameter:	2	Longitude:	
Documents:			
URL:			

Map Key	Direction	Distance (mi)	Distance (ft)	Elevation (ft)	DB
265	NE	0.68	3,597.11	64.36	WATER WELLS

Permit:	MO-C-276274-1	Station ID:	52779
Legacy No:	T198604760	Owner Name:	
Compliance No:	314261	Contractor License:	1312
Issue Date:	07/03/1986	Contractor Name:	George A Coffey
Completion Date:	07/29/1986	Driller Name:	
Type of Work:	New Construction	County:	Escambia
Well Use:	Other	Section:	17
Static Wtr Lvl Ft:	5	Township:	2S
Casing Depth:	15	Range:	30W
Total Depth:	25	Latitude:	
Diameter:	2	Longitude:	
Documents:			
URL:			

Map Key	Direction	Distance (mi)	Distance (ft)	Elevation (ft)	DB
265	NE	0.68	3,597.11	64.36	WATER WELLS

Permit:	MO-C-43171-1	Station ID:	52823
Legacy No:	T198604765	Owner Name:	
Compliance No:	94618	Contractor License:	1312
Issue Date:	07/03/1986	Contractor Name:	George A Coffey
Completion Date:	07/29/1986	Driller Name:	
Type of Work:	New Construction	County:	Escambia
Well Use:	Other	Section:	17
Static Wtr Lvl Ft:	5	Township:	2S
Casing Depth:	15	Range:	30W
Total Depth:	25	Latitude:	
Diameter:	2	Longitude:	
Documents:			
URL:			

Map Key	Direction	Distance (mi)	Distance (ft)	Elevation (ft)	DB
265	NE	0.68	3,597.11	64.36	WATER WELLS

Permit:	MO-C-43173-1	Station ID:	52825

Legacy No:	T198604767	Owner Name:	
Compliance No:	94620	Contractor License:	1312
Issue Date:	07/03/1986	Contractor Name:	George A Coffey
Completion Date:	07/29/1986	Driller Name:	
Type of Work:	New Construction	County:	Escambia
Well Use:	Other	Section:	17
Static Wtr Lvl Ft:	5	Township:	2S
Casing Depth:	5	Range:	30W
Total Depth:	10	Latitude:	
Diameter:	2	Longitude:	
Documents:			
URL:			

Map Key	Direction	Distance (mi)	Distance (ft)	Elevation (ft)	DB
265	NE	0.68	3,597.11	64.36	WATER WELLS

Permit:	MO-C-43172-1	Station ID:	52824
Legacy No:	T198604766	Owner Name:	
Compliance No:	94619	Contractor License:	1312
Issue Date:	07/03/1986	Contractor Name:	George A Coffey
Completion Date:	07/29/1986	Driller Name:	
Type of Work:	New Construction	County:	Escambia
Well Use:	Other	Section:	17
Static Wtr Lvl Ft:	5	Township:	2S
Casing Depth:	5	Range:	30W
Total Depth:	10	Latitude:	
Diameter:	2	Longitude:	
Documents:			
URL:			

Map Key	Direction	Distance (mi)	Distance (ft)	Elevation (ft)	DB
265	NE	0.68	3,597.11	64.36	WATER WELLS

Permit:	MO-C-43167-1	Station ID:	52780
Legacy No:	T198604761	Owner Name:	
Compliance No:	94614	Contractor License:	1312
Issue Date:	07/03/1986	Contractor Name:	George A Coffey
Completion Date:	07/29/1986	Driller Name:	
Type of Work:	New Construction	County:	Escambia
Well Use:	Other	Section:	17
Static Wtr Lvl Ft:	5	Township:	2S
Casing Depth:	15	Range:	30W
Total Depth:	25	Latitude:	
Diameter:	2	Longitude:	
Documents:			
URL:			

Wells and Additional Sources Detail Report

Map Key	Direction	Distance (mi)	Distance (ft)	Elevation (ft)	DB
265	NE	0.68	3,597.11	64.36	WATER WELLS

Permit:	MO-C-43169-1	Station ID:	52782
Legacy No:	T198604763	Owner Name:	
Compliance No:	94616	Contractor License:	1312
Issue Date:	07/03/1986	Contractor Name:	George A Coffey
Completion Date:	07/29/1986	Driller Name:	
Type of Work:	New Construction	County:	Escambia
Well Use:	Other	Section:	17
Static Wtr Lvl Ft:	5	Township:	2S
Casing Depth:	15	Range:	30W
Total Depth:	25	Latitude:	
Diameter:	2	Longitude:	
Documents:			
URL:			

Map Key	Direction	Distance (mi)	Distance (ft)	Elevation (ft)	DB
266	SW	0.67	3,555.05	73.48	WATER WELLS

Permit:	MO-C-140447-1	Station ID:	155252
Legacy No:	P199903726	Owner Name:	
Compliance No:	186253	Contractor License:	2343
Issue Date:	09/23/1999	Contractor Name:	Don C Crutchfield
Completion Date:	10/12/1999	Driller Name:	
Type of Work:	New Construction	County:	Escambia
Well Use:	Other	Section:	28
Static Wtr Lvl Ft:	58	Township:	2S
Casing Depth:	50	Range:	30W
Total Depth:	65	Latitude:	
Diameter:	2	Longitude:	
Documents:			
URL:			

Map Key	Direction	Distance (mi)	Distance (ft)	Elevation (ft)	DB
267	NNW	0.70	3,677.15	79.16	WATER WELLS

Permit:	MO-C-69737-1	Station ID:	79912
Legacy No:	P199003156	Owner Name:	
Compliance No:	119649	Contractor License:	2436
Issue Date:	04/06/1990	Contractor Name:	Jim Calhoun
Completion Date:	06/11/1990	Driller Name:	
Type of Work:	New Construction	County:	Escambia
Well Use:	Other	Section:	8

Static Wtr Lvl Ft:	35	Township:	2S
Casing Depth:	30	Range:	30W
Total Depth:	45	Latitude:	
Diameter:	4	Longitude:	
Documents:			
URL:			

Map Key	Direction	Distance (mi)	Distance (ft)	Elevation (ft)	DB
267	NNW	0.70	3,677.15	79.16	WATER WELLS

Permit:	MO-C-46173-1	Station ID:	56172
Legacy No:	T198701161	Owner Name:	
Compliance No:	97448	Contractor License:	2343
Issue Date:	11/25/1986	Contractor Name:	Don C Crutchfield
Completion Date:	12/22/1986	Driller Name:	
Type of Work:	New Construction	County:	Escambia
Well Use:	Other	Section:	16
Static Wtr Lvl Ft:		Township:	2S
Casing Depth:	5	Range:	30W
Total Depth:	15	Latitude:	
Diameter:	2	Longitude:	
Documents:			
URL:			

Map Key	Direction	Distance (mi)	Distance (ft)	Elevation (ft)	DB
267	NNW	0.70	3,677.15	79.16	WATER WELLS

Permit:	MO-C-69743-1	Station ID:	79919
Legacy No:	P199003163	Owner Name:	
Compliance No:	119655	Contractor License:	2436
Issue Date:	04/06/1990	Contractor Name:	Jim Calhoun
Completion Date:	06/05/1990	Driller Name:	
Type of Work:	New Construction	County:	Escambia
Well Use:	Other	Section:	8
Static Wtr Lvl Ft:		Township:	2S
Casing Depth:		Range:	30W
Total Depth:		Latitude:	
Diameter:	4	Longitude:	
Documents:			
URL:			

Map Key	Direction	Distance (mi)	Distance (ft)	Elevation (ft)	DB
267	NNW	0.70	3,677.15	79.16	WATER WELLS

Permit:	MO-A-185903-1	Station ID:	200599

Wells and Additional Sources Detail Report

Legacy No:	T200500085	Owner Name:	
Compliance No:	229112	Contractor License:	2343
Issue Date:	10/06/2004	Contractor Name:	Don C Crutchfield
Completion Date:	11/08/2004	Driller Name:	
Type of Work:	Abandonment	County:	Escambia
Well Use:	Other	Section:	17
Static Wtr Lvl Ft:		Township:	2S
Casing Depth:	0	Range:	30W
Total Depth:	30	Latitude:	
Diameter:	2	Longitude:	
Documents:			
URL:			

Map Key	Direction	Distance (mi)	Distance (ft)	Elevation (ft)	DB
267	NNW	0.70	3,677.15	79.16	WATER WELLS

Permit:	MO-C-69719-1	Station ID:	79816
Legacy No:	P199003138	Owner Name:	
Compliance No:	119632	Contractor License:	2436
Issue Date:	04/06/1990	Contractor Name:	Jim Calhoun
Completion Date:	06/07/1990	Driller Name:	
Type of Work:	New Construction	County:	Escambia
Well Use:	Other	Section:	8
Static Wtr Lvl Ft:	30	Township:	2S
Casing Depth:	140	Range:	30W
Total Depth:	145	Latitude:	
Diameter:	4	Longitude:	
Documents:			
URL:			

Map Key	Direction	Distance (mi)	Distance (ft)	Elevation (ft)	DB
267	NNW	0.70	3,677.15	79.16	WATER WELLS

Permit:	MO-A-165248-1	Station ID:	180760
Legacy No:	P200202340	Owner Name:	
Compliance No:	209634	Contractor License:	2343
Issue Date:	04/05/2002	Contractor Name:	Don C Crutchfield
Completion Date:	04/10/2002	Driller Name:	
Type of Work:	Abandonment	County:	Escambia
Well Use:	Other	Section:	17
Static Wtr Lvl Ft:	42	Township:	2S
Casing Depth:	49	Range:	30W
Total Depth:	49	Latitude:	
Diameter:	2	Longitude:	
Documents:			
URL:			

Wells and Additional Sources Detail Report

Map Key	Direction	Distance (mi)	Distance (ft)	Elevation (ft)	DB
267	NNW	0.70	3,677.15	79.16	WATER WELLS

Permit:	MO-C-69739-1	Station ID:	79914
Legacy No:	P199003158	Owner Name:	
Compliance No:	119651	Contractor License:	2436
Issue Date:	04/06/1990	Contractor Name:	Jim Calhoun
Completion Date:	06/11/1990	Driller Name:	
Type of Work:	New Construction	County:	Escambia
Well Use:	Other	Section:	8
Static Wtr Lvl Ft:	35	Township:	2S
Casing Depth:	30	Range:	30W
Total Depth:	45	Latitude:	
Diameter:	4	Longitude:	
Documents:			
URL:			

Map Key	Direction	Distance (mi)	Distance (ft)	Elevation (ft)	DB
267	NNW	0.70	3,677.15	79.16	WATER WELLS

Permit:	MO-C-69736-1	Station ID:	79911
Legacy No:	P199003155	Owner Name:	
Compliance No:	119648	Contractor License:	2436
Issue Date:	04/06/1990	Contractor Name:	Jim Calhoun
Completion Date:	06/11/1990	Driller Name:	
Type of Work:	New Construction	County:	Escambia
Well Use:	Other	Section:	8
Static Wtr Lvl Ft:	35	Township:	2S
Casing Depth:	30	Range:	30W
Total Depth:	45	Latitude:	
Diameter:	4	Longitude:	
Documents:			
URL:			

Map Key	Direction	Distance (mi)	Distance (ft)	Elevation (ft)	DB
267	NNW	0.70	3,677.15	79.16	WATER WELLS

Permit:	MO-C-69744-1	Station ID:	79920
Legacy No:	P199003164	Owner Name:	
Compliance No:	119656	Contractor License:	2436
Issue Date:	04/06/1990	Contractor Name:	Jim Calhoun
Completion Date:	06/11/1990	Driller Name:	
Type of Work:	New Construction	County:	Escambia
Well Use:	Other	Section:	8

Static Wtr Lvl Ft:		Township:	2S
Casing Depth:	10	Range:	30W
Total Depth:	20	Latitude:	
Diameter:	2	Longitude:	
Documents:			
URL:			

Map Key	Direction	Distance (mi)	Distance (ft)	Elevation (ft)	DB
267	NNW	0.70	3,677.15	79.16	WATER WELLS

Permit:	MO-C-164930-1	Station ID:	180926
Legacy No:	T200202170	Owner Name:	
Compliance No:	209333	Contractor License:	9271
Issue Date:	05/15/2002	Contractor Name:	Michael D Johnson
Completion Date:	06/10/2002	Driller Name:	
Type of Work:	New Construction	County:	Escambia
Well Use:	Other	Section:	17
Static Wtr Lvl Ft:		Township:	2S
Casing Depth:	13	Range:	30W
Total Depth:	23	Latitude:	
Diameter:	2	Longitude:	
Documents:			
URL:			

Map Key	Direction	Distance (mi)	Distance (ft)	Elevation (ft)	DB
267	NNW	0.70	3,677.15	79.16	WATER WELLS

Permit:	OT-C-131410-1	Station ID:	144751
Legacy No:	P199802016	Owner Name:	
Compliance No:	177738	Contractor License:	3041
Issue Date:	05/19/1998	Contractor Name:	Robert Baker, Jr.
Completion Date:	06/03/1998	Driller Name:	
Type of Work:	New Construction	County:	Escambia
Well Use:	Other	Section:	17
Static Wtr Lvl Ft:		Township:	2S
Casing Depth:	5	Range:	30W
Total Depth:	18	Latitude:	
Diameter:	4	Longitude:	
Documents:			
URL:			

Map Key	Direction	Distance (mi)	Distance (ft)	Elevation (ft)	DB
267	NNW	0.70	3,677.15	79.16	WATER WELLS

Permit:	MO-C-69748-1	Station ID:	79963

Wells and Additional Sources Detail Report

Legacy No:	P199003168	Owner Name:	
Compliance No:	119660	Contractor License:	2436
Issue Date:	04/06/1990	Contractor Name:	Jim Calhoun
Completion Date:	06/11/1990	Driller Name:	
Type of Work:	New Construction	County:	Escambia
Well Use:	Other	Section:	8
Static Wtr Lvl Ft:		Township:	2S
Casing Depth:	10	Range:	30W
Total Depth:	20	Latitude:	
Diameter:	2	Longitude:	
Documents:			
URL:			

Map Key	Direction	Distance (mi)	Distance (ft)	Elevation (ft)	DB
267	NNW	0.70	3,677.15	79.16	WATER WELLS

Permit:	MO-C-69721-1	Station ID:	79818
Legacy No:	P199003140	Owner Name:	
Compliance No:	119634	Contractor License:	2436
Issue Date:	04/06/1990	Contractor Name:	Jim Calhoun
Completion Date:	06/11/1990	Driller Name:	
Type of Work:	New Construction	County:	Escambia
Well Use:	Other	Section:	8
Static Wtr Lvl Ft:	35	Township:	2S
Casing Depth:	30	Range:	30W
Total Depth:	45	Latitude:	
Diameter:	4	Longitude:	
Documents:			
URL:			

Map Key	Direction	Distance (mi)	Distance (ft)	Elevation (ft)	DB
267	NNW	0.70	3,677.15	79.16	WATER WELLS

Permit:	MO-C-69718-1	Station ID:	79815
Legacy No:	P199003137	Owner Name:	
Compliance No:	119631	Contractor License:	2436
Issue Date:	04/06/1990	Contractor Name:	Jim Calhoun
Completion Date:	06/07/1990	Driller Name:	
Type of Work:	New Construction	County:	Escambia
Well Use:	Other	Section:	8
Static Wtr Lvl Ft:	30	Township:	2S
Casing Depth:	140	Range:	30W
Total Depth:	145	Latitude:	
Diameter:	4	Longitude:	
Documents:			
URL:			

Wells and Additional Sources Detail Report

Map Key	Direction	Distance (mi)	Distance (ft)	Elevation (ft)	DB
267	NNW	0.70	3,677.15	79.16	WATER WELLS

Permit:	MO-C-185917-1	Station ID:	200783
Legacy No:	P200500089	Owner Name:	
Compliance No:	229125	Contractor License:	2343
Issue Date:	10/27/2004	Contractor Name:	Don C Crutchfield
Completion Date:	11/08/2004	Driller Name:	
Type of Work:	New Construction	County:	Escambia
Well Use:	Other	Section:	17
Static Wtr Lvl Ft:		Township:	2S
Casing Depth:	10	Range:	30W
Total Depth:	20	Latitude:	
Diameter:	2	Longitude:	
Documents:			
URL:			

Map Key	Direction	Distance (mi)	Distance (ft)	Elevation (ft)	DB
267	NNW	0.70	3,677.15	79.16	WATER WELLS

Permit:	MO-C-69745-1	Station ID:	79921
Legacy No:	P199003165	Owner Name:	
Compliance No:	119657	Contractor License:	2436
Issue Date:	04/06/1990	Contractor Name:	Jim Calhoun
Completion Date:	06/11/1990	Driller Name:	
Type of Work:	New Construction	County:	Escambia
Well Use:	Other	Section:	8
Static Wtr Lvl Ft:		Township:	2S
Casing Depth:	10	Range:	30W
Total Depth:	20	Latitude:	
Diameter:	2	Longitude:	
Documents:			
URL:			

Map Key	Direction	Distance (mi)	Distance (ft)	Elevation (ft)	DB
267	NNW	0.70	3,677.15	79.16	WATER WELLS

Permit:	OT-C-169373-1	Station ID:	184859
Legacy No:	P200300090	Owner Name:	
Compliance No:	213524	Contractor License:	2343
Issue Date:	10/07/2002	Contractor Name:	Don C Crutchfield
Completion Date:	11/12/2002	Driller Name:	
Type of Work:	New Construction	County:	Escambia
Well Use:	Other	Section:	17

Static Wtr Lvl Ft:	19	Township:	2S
Casing Depth:	10	Range:	30W
Total Depth:	20	Latitude:	
Diameter:	4	Longitude:	
Documents:			
URL:			

Map Key	Direction	Distance (mi)	Distance (ft)	Elevation (ft)	DB
267	NNW	0.70	3,677.15	79.16	WATER WELLS

Permit:	MO-C-69735-1	Station ID:	79910
Legacy No:	P199003154	Owner Name:	
Compliance No:	119647	Contractor License:	2436
Issue Date:	04/06/1990	Contractor Name:	Jim Calhoun
Completion Date:	06/11/1990	Driller Name:	
Type of Work:	New Construction	County:	Escambia
Well Use:	Other	Section:	8
Static Wtr Lvl Ft:	35	Township:	2S
Casing Depth:	30	Range:	30W
Total Depth:	45	Latitude:	
Diameter:	4	Longitude:	
Documents:			
URL:			

Map Key	Direction	Distance (mi)	Distance (ft)	Elevation (ft)	DB
267	NNW	0.70	3,677.15	79.16	WATER WELLS

Permit:	MO-A-185906-1	Station ID:	200602
Legacy No:	T200500086	Owner Name:	
Compliance No:	229114	Contractor License:	2343
Issue Date:	10/06/2004	Contractor Name:	Don C Crutchfield
Completion Date:	11/08/2004	Driller Name:	
Type of Work:	Abandonment	County:	Escambia
Well Use:	Other	Section:	17
Static Wtr Lvl Ft:		Township:	2S
Casing Depth:	0	Range:	30W
Total Depth:	30	Latitude:	
Diameter:	2	Longitude:	
Documents:			
URL:			

Map Key	Direction	Distance (mi)	Distance (ft)	Elevation (ft)	DB
267	NNW	0.70	3,677.15	79.16	WATER WELLS

Permit:	MO-C-69720-1	Station ID:	79817

Wells and Additional Sources Detail Report

Legacy No:	P199003139	Owner Name:	
Compliance No:	119633	Contractor License:	2436
Issue Date:	04/06/1990	Contractor Name:	Jim Calhoun
Completion Date:	06/07/1990	Driller Name:	
Type of Work:	New Construction	County:	Escambia
Well Use:	Other	Section:	8
Static Wtr Lvl Ft:	30	Township:	2S
Casing Depth:	140	Range:	30W
Total Depth:	145	Latitude:	
Diameter:	4	Longitude:	
Documents:			
URL:			

Map Key	Direction	Distance (mi)	Distance (ft)	Elevation (ft)	DB
267	NNW	0.70	3,677.15	79.16	WATER WELLS

Permit:	MO-C-164932-1	Station ID:	180928
Legacy No:	T200202171	Owner Name:	
Compliance No:	209335	Contractor License:	9271
Issue Date:	05/15/2002	Contractor Name:	Michael D Johnson
Completion Date:	06/10/2002	Driller Name:	
Type of Work:	New Construction	County:	Escambia
Well Use:	Other	Section:	17
Static Wtr Lvl Ft:		Township:	2S
Casing Depth:	13	Range:	30W
Total Depth:	23	Latitude:	
Diameter:	2	Longitude:	
Documents:			
URL:			

Map Key	Direction	Distance (mi)	Distance (ft)	Elevation (ft)	DB
267	NNW	0.70	3,677.15	79.16	WATER WELLS

Permit:	MO-C-131408-1	Station ID:	144749
Legacy No:	P199802015	Owner Name:	
Compliance No:	177736	Contractor License:	3041
Issue Date:	05/19/1998	Contractor Name:	Robert Baker, Jr.
Completion Date:	05/26/1998	Driller Name:	
Type of Work:	New Construction	County:	Escambia
Well Use:	Other	Section:	17
Static Wtr Lvl Ft:		Township:	2S
Casing Depth:	38	Range:	30W
Total Depth:	50	Latitude:	
Diameter:	4	Longitude:	
Documents:			
URL:			

Wells and Additional Sources Detail Report

Map Key	Direction	Distance (mi)	Distance (ft)	Elevation (ft)	DB
267	NNW	0.70	3,677.15	79.16	WATER WELLS

Permit:	MO-C-69728-1	Station ID:	79864
Legacy No:	P199003147	Owner Name:	
Compliance No:	119641	Contractor License:	2436
Issue Date:	04/06/1990	Contractor Name:	Jim Calhoun
Completion Date:	06/11/1990	Driller Name:	
Type of Work:	New Construction	County:	Escambia
Well Use:	Other	Section:	8
Static Wtr Lvl Ft:	35	Township:	2S
Casing Depth:	30	Range:	30W
Total Depth:	45	Latitude:	
Diameter:	4	Longitude:	
Documents:			
URL:			

Map Key	Direction	Distance (mi)	Distance (ft)	Elevation (ft)	DB
267	NNW	0.70	3,677.15	79.16	WATER WELLS

Permit:	MO-C-69734-1	Station ID:	79870
Legacy No:	P199003153	Owner Name:	
Compliance No:	119646	Contractor License:	2436
Issue Date:	04/06/1990	Contractor Name:	Jim Calhoun
Completion Date:	06/11/1990	Driller Name:	
Type of Work:	New Construction	County:	Escambia
Well Use:	Other	Section:	8
Static Wtr Lvl Ft:	35	Township:	2S
Casing Depth:	30	Range:	30W
Total Depth:	45	Latitude:	
Diameter:	4	Longitude:	
Documents:			
URL:			

Map Key	Direction	Distance (mi)	Distance (ft)	Elevation (ft)	DB
267	NNW	0.70	3,677.15	79.16	WATER WELLS

Permit:	MO-C-146580-1	Station ID:	161187
Legacy No:	P200002223	Owner Name:	
Compliance No:	192042	Contractor License:	2343
Issue Date:	05/05/2000	Contractor Name:	Don C Crutchfield
Completion Date:	05/30/2000	Driller Name:	
Type of Work:	New Construction	County:	Escambia
Well Use:	Other	Section:	17

Static Wtr Lvl Ft:	38	Township:	2S
Casing Depth:	45	Range:	30W
Total Depth:	45	Latitude:	
Diameter:	2	Longitude:	
Documents:			
URL:			

Map Key	Direction	Distance (mi)	Distance (ft)	Elevation (ft)	DB
267	NNW	0.70	3,677.15	79.16	WATER WELLS

Permit:	MO-A-153243-1	Station ID:	168610
Legacy No:	P200101453	Owner Name:	
Compliance No:	198319	Contractor License:	2343
Issue Date:	01/24/2001	Contractor Name:	Don C Crutchfield
Completion Date:	02/06/2001	Driller Name:	
Type of Work:	Abandonment	County:	Escambia
Well Use:	Other	Section:	17
Static Wtr Lvl Ft:	35	Township:	2S
Casing Depth:	30	Range:	30W
Total Depth:	40	Latitude:	
Diameter:	4	Longitude:	
Documents:			
URL:			

Map Key	Direction	Distance (mi)	Distance (ft)	Elevation (ft)	DB
267	NNW	0.70	3,677.15	79.16	WATER WELLS

Permit:	MO-C-185920-1	Station ID:	200953
Legacy No:	P200500090	Owner Name:	
Compliance No:	229128	Contractor License:	2343
Issue Date:	10/27/2004	Contractor Name:	Don C Crutchfield
Completion Date:	11/08/2004	Driller Name:	
Type of Work:	New Construction	County:	Escambia
Well Use:	Other	Section:	17
Static Wtr Lvl Ft:		Township:	2S
Casing Depth:	11	Range:	30W
Total Depth:	21	Latitude:	
Diameter:	2	Longitude:	
Documents:			
URL:			

Map Key	Direction	Distance (mi)	Distance (ft)	Elevation (ft)	DB
267	NNW	0.70	3,677.15	79.16	WATER WELLS

Permit:	MO-C-185241-1	Station ID:	200741

Wells and Additional Sources Detail Report

Legacy No:	P200403682	Owner Name:	
Compliance No:	228488	Contractor License:	2343
Issue Date:	08/09/2004	Contractor Name:	Don C Crutchfield
Completion Date:	08/13/2004	Driller Name:	
Type of Work:	New Construction	County:	Escambia
Well Use:	Other	Section:	17
Static Wtr Lvl Ft:	16	Township:	2S
Casing Depth:	7	Range:	30W
Total Depth:	17	Latitude:	
Diameter:	4	Longitude:	
Documents:			
URL:			

Map Key	Direction	Distance (mi)	Distance (ft)	Elevation (ft)	DB
267	NNW	0.70	3,677.15	79.16	WATER WELLS

Permit:	MO-C-69742-1	Station ID:	79918
Legacy No:	P199003162	Owner Name:	
Compliance No:	119654	Contractor License:	2436
Issue Date:	04/06/1990	Contractor Name:	Jim Calhoun
Completion Date:	06/05/1990	Driller Name:	
Type of Work:	New Construction	County:	Escambia
Well Use:	Other	Section:	8
Static Wtr Lvl Ft:		Township:	2S
Casing Depth:		Range:	30W
Total Depth:		Latitude:	
Diameter:	4	Longitude:	
Documents:			
URL:			

Map Key	Direction	Distance (mi)	Distance (ft)	Elevation (ft)	DB
267	NNW	0.70	3,677.15	79.16	WATER WELLS

Permit:	MO-C-212967-1	Station ID:	231820
Legacy No:	P200703114	Owner Name:	
Compliance No:	254622	Contractor License:	3199
Issue Date:	06/21/2007	Contractor Name:	John Matthews
Completion Date:	06/25/2007	Driller Name:	
Type of Work:	New Construction	County:	Escambia
Well Use:	Other	Section:	17
Static Wtr Lvl Ft:	0	Township:	2S
Casing Depth:	0	Range:	30W
Total Depth:	8	Latitude:	
Diameter:	2	Longitude:	
Documents:			
URL:			

Wells and Additional Sources Detail Report

Map Key	Direction	Distance (mi)	Distance (ft)	Elevation (ft)	DB
267	NNW	0.70	3,677.15	79.16	WATER WELLS

Permit:	OT-C-169370-1	Station ID:	184856
Legacy No:	P200300089	Owner Name:	
Compliance No:	213521	Contractor License:	2343
Issue Date:	10/07/2002	Contractor Name:	Don C Crutchfield
Completion Date:	11/12/2002	Driller Name:	
Type of Work:	New Construction	County:	Escambia
Well Use:	Other	Section:	17
Static Wtr Lvl Ft:	19	Township:	2S
Casing Depth:	10	Range:	30W
Total Depth:	20	Latitude:	
Diameter:	4	Longitude:	
Documents:			
URL:			

Map Key	Direction	Distance (mi)	Distance (ft)	Elevation (ft)	DB
267	NNW	0.70	3,677.15	79.16	WATER WELLS

Permit:	MO-C-275412-1	Station ID:	79916
Legacy No:	P199003160	Owner Name:	
Compliance No:	313399	Contractor License:	2436
Issue Date:	04/06/1990	Contractor Name:	Jim Calhoun
Completion Date:	06/11/1990	Driller Name:	
Type of Work:	New Construction	County:	Escambia
Well Use:	Other	Section:	8
Static Wtr Lvl Ft:	35	Township:	2S
Casing Depth:	30	Range:	30W
Total Depth:	45	Latitude:	
Diameter:	4	Longitude:	
Documents:			
URL:			

Map Key	Direction	Distance (mi)	Distance (ft)	Elevation (ft)	DB
267	NNW	0.70	3,677.15	79.16	WATER WELLS

Permit:	MO-C-46206-1	Station ID:	56322
Legacy No:	T198701197	Owner Name:	
Compliance No:	97479	Contractor License:	2343
Issue Date:	12/01/1986	Contractor Name:	Don C Crutchfield
Completion Date:	12/22/1986	Driller Name:	
Type of Work:	New Construction	County:	Escambia
Well Use:	Other	Section:	16

Static Wtr Lvl Ft:		Township:	2S
Casing Depth:	5	Range:	30W
Total Depth:	15	Latitude:	
Diameter:	2	Longitude:	
Documents:			
URL:			

Map Key	Direction	Distance (mi)	Distance (ft)	Elevation (ft)	DB
267	NNW	0.70	3,677.15	79.16	WATER WELLS

Permit:	MO-C-69726-1	Station ID:	79862
Legacy No:	P199003145	Owner Name:	
Compliance No:	119639	Contractor License:	2436
Issue Date:	04/06/1990	Contractor Name:	Jim Calhoun
Completion Date:	06/11/1990	Driller Name:	
Type of Work:	New Construction	County:	Escambia
Well Use:	Other	Section:	8
Static Wtr Lvl Ft:	35	Township:	2S
Casing Depth:	30	Range:	30W
Total Depth:	45	Latitude:	
Diameter:	4	Longitude:	
Documents:			
URL:			

Map Key	Direction	Distance (mi)	Distance (ft)	Elevation (ft)	DB
267	NNW	0.70	3,677.15	79.16	WATER WELLS

Permit:	MO-C-46205-1	Station ID:	56321
Legacy No:	T198701196	Owner Name:	
Compliance No:	97478	Contractor License:	2343
Issue Date:	12/01/1986	Contractor Name:	Don C Crutchfield
Completion Date:	12/22/1986	Driller Name:	
Type of Work:	New Construction	County:	Escambia
Well Use:	Other	Section:	16
Static Wtr Lvl Ft:		Township:	2S
Casing Depth:	5	Range:	30W
Total Depth:	15	Latitude:	
Diameter:	2	Longitude:	
Documents:			
URL:			

Map Key	Direction	Distance (mi)	Distance (ft)	Elevation (ft)	DB
267	NNW	0.70	3,677.15	79.16	WATER WELLS

Permit:	MO-C-69723-1	Station ID:	79859

Wells and Additional Sources Detail Report

Legacy No:	P199003142	Owner Name:	
Compliance No:	119636	Contractor License:	2436
Issue Date:	04/06/1990	Contractor Name:	Jim Calhoun
Completion Date:	06/11/1990	Driller Name:	
Type of Work:	New Construction	County:	Escambia
Well Use:	Other	Section:	8
Static Wtr Lvl Ft:	35	Township:	2S
Casing Depth:	30	Range:	30W
Total Depth:	45	Latitude:	
Diameter:	4	Longitude:	
Documents:			
URL:			

Map Key	Direction	Distance (mi)	Distance (ft)	Elevation (ft)	DB
267	NNW	0.70	3,677.15	79.16	WATER WELLS

Permit:	MO-A-175834-1	Station ID:	192698
Legacy No:	P200302824	Owner Name:	
Compliance No:	219624	Contractor License:	2343
Issue Date:	06/23/2003	Contractor Name:	Don C Crutchfield
Completion Date:	06/26/2003	Driller Name:	
Type of Work:	Abandonment	County:	Escambia
Well Use:	Other	Section:	17
Static Wtr Lvl Ft:		Township:	2S
Casing Depth:		Range:	30W
Total Depth:		Latitude:	
Diameter:	4	Longitude:	
Documents:			
URL:			

Map Key	Direction	Distance (mi)	Distance (ft)	Elevation (ft)	DB
267	NNW	0.70	3,677.15	79.16	WATER WELLS

Permit:	MO-C-69749-1	Station ID:	79964
Legacy No:	P199003169	Owner Name:	
Compliance No:	119661	Contractor License:	2436
Issue Date:	04/06/1990	Contractor Name:	Jim Calhoun
Completion Date:	06/11/1990	Driller Name:	
Type of Work:	New Construction	County:	Escambia
Well Use:	Other	Section:	8
Static Wtr Lvl Ft:		Township:	2S
Casing Depth:	10	Range:	30W
Total Depth:	20	Latitude:	
Diameter:	2	Longitude:	
Documents:			
URL:			

Map Key	Direction	Distance (mi)	Distance (ft)	Elevation (ft)	DB
267	NNW	0.70	3,677.15	79.16	WATER WELLS

Permit:	MO-C-69727-1	Station ID:	79863
Legacy No:	P199003146	Owner Name:	
Compliance No:	119640	Contractor License:	2436
Issue Date:	04/06/1990	Contractor Name:	Jim Calhoun
Completion Date:	06/11/1990	Driller Name:	
Type of Work:	New Construction	County:	Escambia
Well Use:	Other	Section:	8
Static Wtr Lvl Ft:	35	Township:	2S
Casing Depth:	30	Range:	30W
Total Depth:	45	Latitude:	
Diameter:	4	Longitude:	
Documents:			
URL:			

Map Key	Direction	Distance (mi)	Distance (ft)	Elevation (ft)	DB
267	NNW	0.70	3,677.15	79.16	WATER WELLS

Permit:	MO-A-185240-1	Station ID:	200740
Legacy No:	P200403681	Owner Name:	
Compliance No:	228487	Contractor License:	2343
Issue Date:	08/09/2004	Contractor Name:	Don C Crutchfield
Completion Date:	08/13/2004	Driller Name:	
Type of Work:	Abandonment	County:	Escambia
Well Use:	Other	Section:	17
Static Wtr Lvl Ft:		Township:	2S
Casing Depth:	7	Range:	30W
Total Depth:	17	Latitude:	
Diameter:	4	Longitude:	
Documents:			
URL:			

Map Key	Direction	Distance (mi)	Distance (ft)	Elevation (ft)	DB
267	NNW	0.70	3,677.15	79.16	WATER WELLS

Permit:	MO-A-211517-1	Station ID:	228014
Legacy No:	P200702342	Owner Name:	
Compliance No:	253255	Contractor License:	3199
Issue Date:	04/30/2007	Contractor Name:	John Matthews
Completion Date:	05/02/2007	Driller Name:	
Type of Work:	Abandonment	County:	Escambia
Well Use:	Other	Section:	18

Static Wtr Lvl Ft:	0	Township:	2S
Casing Depth:	45	Range:	30W
Total Depth:	60	Latitude:	
Diameter:	8	Longitude:	
Documents:			
URL:			

Map Key	Direction	Distance (mi)	Distance (ft)	Elevation (ft)	DB
267	NNW	0.70	3,677.15	79.16	WATER WELLS

Permit:	MO-C-46172-1	Station ID:	56171
Legacy No:	T198701160	Owner Name:	
Compliance No:	97447	Contractor License:	2343
Issue Date:	11/25/1986	Contractor Name:	Don C Crutchfield
Completion Date:	12/22/1986	Driller Name:	
Type of Work:	New Construction	County:	Escambia
Well Use:	Other	Section:	16
Static Wtr Lvl Ft:		Township:	2S
Casing Depth:	5	Range:	30W
Total Depth:	15	Latitude:	
Diameter:	2	Longitude:	
Documents:			
URL:			

Map Key	Direction	Distance (mi)	Distance (ft)	Elevation (ft)	DB
267	NNW	0.70	3,677.15	79.16	WATER WELLS

Permit:	MO-C-69738-1	Station ID:	79913
Legacy No:	P199003157	Owner Name:	
Compliance No:	119650	Contractor License:	2436
Issue Date:	04/06/1990	Contractor Name:	Jim Calhoun
Completion Date:	06/11/1990	Driller Name:	
Type of Work:	New Construction	County:	Escambia
Well Use:	Other	Section:	8
Static Wtr Lvl Ft:	35	Township:	2S
Casing Depth:	30	Range:	30W
Total Depth:	45	Latitude:	
Diameter:	4	Longitude:	
Documents:			
URL:			

Map Key	Direction	Distance (mi)	Distance (ft)	Elevation (ft)	DB
267	NNW	0.70	3,677.15	79.16	WATER WELLS

Permit:	MO-C-212965-1	Station ID:	231818

Wells and Additional Sources Detail Report

Legacy No:	P200703113	Owner Name:	
Compliance No:	336089	Contractor License:	3199
Issue Date:	06/21/2007	Contractor Name:	John Matthews
Completion Date:	06/25/2007	Driller Name:	
Type of Work:	New Construction	County:	Escambia
Well Use:	Other	Section:	17
Static Wtr Lvl Ft:	0	Township:	2S
Casing Depth:	0	Range:	30W
Total Depth:	8	Latitude:	
Diameter:	2	Longitude:	
Documents:			
URL:			

Map Key	Direction	Distance (mi)	Distance (ft)	Elevation (ft)	DB
267	NNW	0.70	3,677.15	79.16	WATER WELLS

Permit:	MO-A-146582-1	Station ID:	161189
Legacy No:	P200002224	Owner Name:	
Compliance No:	192044	Contractor License:	2343
Issue Date:	05/05/2000	Contractor Name:	Don C Crutchfield
Completion Date:	05/30/2000	Driller Name:	
Type of Work:	Abandonment	County:	Escambia
Well Use:	Other	Section:	17
Static Wtr Lvl Ft:	37	Township:	2S
Casing Depth:	45	Range:	30W
Total Depth:	45	Latitude:	
Diameter:	2	Longitude:	
Documents:			
URL:			

Map Key	Direction	Distance (mi)	Distance (ft)	Elevation (ft)	DB
267	NNW	0.70	3,677.15	79.16	WATER WELLS

Permit:	OT-C-169367-1	Station ID:	184853
Legacy No:	P200300088	Owner Name:	
Compliance No:	213518	Contractor License:	2343
Issue Date:	10/07/2002	Contractor Name:	Don C Crutchfield
Completion Date:	11/12/2002	Driller Name:	
Type of Work:	New Construction	County:	Escambia
Well Use:	Other	Section:	17
Static Wtr Lvl Ft:	19	Township:	2S
Casing Depth:	10	Range:	30W
Total Depth:	20	Latitude:	
Diameter:	4	Longitude:	
Documents:			
URL:			

Wells and Additional Sources Detail Report

Map Key	Direction	Distance (mi)	Distance (ft)	Elevation (ft)	DB
267	NNW	0.70	3,677.15	79.16	WATER WELLS

Permit:	MO-C-153246-1	Station ID:	168646
Legacy No:	P200101454	Owner Name:	
Compliance No:	326133	Contractor License:	2343
Issue Date:	01/24/2001	Contractor Name:	Don C Crutchfield
Completion Date:	02/06/2001	Driller Name:	
Type of Work:	New Construction	County:	Escambia
Well Use:	Other	Section:	17
Static Wtr Lvl Ft:	35	Township:	2S
Casing Depth:	30	Range:	30W
Total Depth:	45	Latitude:	
Diameter:	2	Longitude:	
Documents:			
URL:			

Map Key	Direction	Distance (mi)	Distance (ft)	Elevation (ft)	DB
267	NNW	0.70	3,677.15	79.16	WATER WELLS

Permit:	MO-C-69746-1	Station ID:	79922
Legacy No:	P199003166	Owner Name:	
Compliance No:	119658	Contractor License:	2436
Issue Date:	04/06/1990	Contractor Name:	Jim Calhoun
Completion Date:	06/11/1990	Driller Name:	
Type of Work:	New Construction	County:	Escambia
Well Use:	Other	Section:	8
Static Wtr Lvl Ft:		Township:	2S
Casing Depth:	10	Range:	30W
Total Depth:	20	Latitude:	
Diameter:	2	Longitude:	
Documents:			
URL:			

Map Key	Direction	Distance (mi)	Distance (ft)	Elevation (ft)	DB
267	NNW	0.70	3,677.15	79.16	WATER WELLS

Permit:	MO-C-69722-1	Station ID:	79858
Legacy No:	P199003141	Owner Name:	
Compliance No:	119635	Contractor License:	2436
Issue Date:	04/06/1990	Contractor Name:	Jim Calhoun
Completion Date:	06/11/1990	Driller Name:	
Type of Work:	New Construction	County:	Escambia
Well Use:	Other	Section:	8

Static Wtr Lvl Ft:	35	Township:	2S
Casing Depth:	30	Range:	30W
Total Depth:	45	Latitude:	
Diameter:	4	Longitude:	
Documents:			
URL:			

Map Key	Direction	Distance (mi)	Distance (ft)	Elevation (ft)	DB
267	NNW	0.70	3,677.15	79.16	WATER WELLS

Permit:	MO-C-69724-1	Station ID:	79860
Legacy No:	P199003143	Owner Name:	
Compliance No:	119637	Contractor License:	2436
Issue Date:	04/06/1990	Contractor Name:	Jim Calhoun
Completion Date:	06/11/1990	Driller Name:	
Type of Work:	New Construction	County:	Escambia
Well Use:	Other	Section:	8
Static Wtr Lvl Ft:	35	Township:	2S
Casing Depth:	30	Range:	30W
Total Depth:	45	Latitude:	
Diameter:	4	Longitude:	
Documents:			
URL:			

Map Key	Direction	Distance (mi)	Distance (ft)	Elevation (ft)	DB
267	NNW	0.70	3,677.15	79.16	WATER WELLS

Permit:	MO-C-69732-1	Station ID:	79868
Legacy No:	P199003151	Owner Name:	
Compliance No:	119645	Contractor License:	2436
Issue Date:	04/06/1990	Contractor Name:	Jim Calhoun
Completion Date:	06/11/1990	Driller Name:	
Type of Work:	New Construction	County:	Escambia
Well Use:	Other	Section:	8
Static Wtr Lvl Ft:	35	Township:	2S
Casing Depth:	30	Range:	30W
Total Depth:	45	Latitude:	
Diameter:	4	Longitude:	
Documents:			
URL:			

Map Key	Direction	Distance (mi)	Distance (ft)	Elevation (ft)	DB
267	NNW	0.70	3,677.15	79.16	WATER WELLS

Permit:	MO-C-185914-1	Station ID:	200780

Wells and Additional Sources Detail Report

Legacy No:	P200500088	Owner Name:	
Compliance No:	229122	Contractor License:	2343
Issue Date:	10/27/2004	Contractor Name:	Don C Crutchfield
Completion Date:	11/08/2004	Driller Name:	
Type of Work:	New Construction	County:	Escambia
Well Use:	Other	Section:	17
Static Wtr Lvl Ft:		Township:	2S
Casing Depth:	10	Range:	30W
Total Depth:	20	Latitude:	
Diameter:	2	Longitude:	
Documents:			
URL:			

Map Key	Direction	Distance (mi)	Distance (ft)	Elevation (ft)	DB
267	NNW	0.70	3,677.15	79.16	WATER WELLS

Permit:	MO-C-146578-1	Station ID:	161185
Legacy No:	P200002222	Owner Name:	
Compliance No:	192040	Contractor License:	2343
Issue Date:	05/05/2000	Contractor Name:	Don C Crutchfield
Completion Date:	05/30/2000	Driller Name:	
Type of Work:	New Construction	County:	Escambia
Well Use:	Other	Section:	17
Static Wtr Lvl Ft:	37	Township:	2S
Casing Depth:	45	Range:	30W
Total Depth:	45	Latitude:	
Diameter:	2	Longitude:	
Documents:			
URL:			

Map Key	Direction	Distance (mi)	Distance (ft)	Elevation (ft)	DB
267	NNW	0.70	3,677.15	79.16	WATER WELLS

Permit:	MO-A-165250-1	Station ID:	180762
Legacy No:	P200202341	Owner Name:	
Compliance No:	209636	Contractor License:	2343
Issue Date:	04/05/2002	Contractor Name:	Don C Crutchfield
Completion Date:	04/10/2002	Driller Name:	
Type of Work:	Abandonment	County:	Escambia
Well Use:	Other	Section:	17
Static Wtr Lvl Ft:	42	Township:	2S
Casing Depth:	49	Range:	30W
Total Depth:	49	Latitude:	
Diameter:	4	Longitude:	
Documents:			
URL:			

Wells and Additional Sources Detail Report

Map Key	Direction	Distance (mi)	Distance (ft)	Elevation (ft)	DB
267	NNW	0.70	3,677.15	79.16	WATER WELLS

Permit:	OT-C-169355-1	Station ID:	184809
Legacy No:	P200300084	Owner Name:	
Compliance No:	213507	Contractor License:	2343
Issue Date:	10/07/2002	Contractor Name:	Don C Crutchfield
Completion Date:	11/12/2002	Driller Name:	
Type of Work:	New Construction	County:	Escambia
Well Use:	Other	Section:	17
Static Wtr Lvl Ft:	19	Township:	2S
Casing Depth:	10	Range:	30W
Total Depth:	20	Latitude:	
Diameter:	4	Longitude:	
Documents:			
URL:			

Map Key	Direction	Distance (mi)	Distance (ft)	Elevation (ft)	DB
267	NNW	0.70	3,677.15	79.16	WATER WELLS

Permit:	MO-C-185911-1	Station ID:	200777
Legacy No:	P200500087	Owner Name:	
Compliance No:	229119	Contractor License:	2343
Issue Date:	10/27/2004	Contractor Name:	Don C Crutchfield
Completion Date:	11/08/2004	Driller Name:	
Type of Work:	New Construction	County:	Escambia
Well Use:	Other	Section:	17
Static Wtr Lvl Ft:	17	Township:	2S
Casing Depth:	8	Range:	30W
Total Depth:	18	Latitude:	
Diameter:	2	Longitude:	
Documents:			
URL:			

Map Key	Direction	Distance (mi)	Distance (ft)	Elevation (ft)	DB
267	NNW	0.70	3,677.15	79.16	WATER WELLS

Permit:	MO-C-69729-1	Station ID:	79865
Legacy No:	P199003148	Owner Name:	
Compliance No:	119642	Contractor License:	2436
Issue Date:	04/06/1990	Contractor Name:	Jim Calhoun
Completion Date:	06/11/1990	Driller Name:	
Type of Work:	New Construction	County:	Escambia
Well Use:	Other	Section:	8

Static Wtr Lvl Ft:	35	Township:	2S
Casing Depth:	30	Range:	30W
Total Depth:	45	Latitude:	
Diameter:	4	Longitude:	
Documents:			
URL:			

Map Key	Direction	Distance (mi)	Distance (ft)	Elevation (ft)	DB
267	NNW	0.70	3,677.15	79.16	WATER WELLS

Permit:	MO-C-185908-1	Station ID:	200604
Legacy No:	P200500086	Owner Name:	
Compliance No:	229116	Contractor License:	2343
Issue Date:	10/27/2004	Contractor Name:	Don C Crutchfield
Completion Date:	11/08/2004	Driller Name:	
Type of Work:	New Construction	County:	Escambia
Well Use:	Other	Section:	17
Static Wtr Lvl Ft:	18	Township:	2S
Casing Depth:	9	Range:	30W
Total Depth:	19	Latitude:	
Diameter:	2	Longitude:	
Documents:			
URL:			

Map Key	Direction	Distance (mi)	Distance (ft)	Elevation (ft)	DB
267	NNW	0.70	3,677.15	79.16	WATER WELLS

Permit:	MO-C-69730-1	Station ID:	79866
Legacy No:	P199003149	Owner Name:	
Compliance No:	119643	Contractor License:	2436
Issue Date:	04/06/1990	Contractor Name:	Jim Calhoun
Completion Date:	06/11/1990	Driller Name:	
Type of Work:	New Construction	County:	Escambia
Well Use:	Other	Section:	8
Static Wtr Lvl Ft:	35	Township:	2S
Casing Depth:	30	Range:	30W
Total Depth:	45	Latitude:	
Diameter:	4	Longitude:	
Documents:			
URL:			

Map Key	Direction	Distance (mi)	Distance (ft)	Elevation (ft)	DB
267	NNW	0.70	3,677.15	79.16	WATER WELLS

Permit:	MO-C-164934-1	Station ID:	180962

Wells and Additional Sources Detail Report

Legacy No:	T200202172	Owner Name:	
Compliance No:	209337	Contractor License:	9271
Issue Date:	05/15/2002	Contractor Name:	Michael D Johnson
Completion Date:	06/10/2002	Driller Name:	
Type of Work:	New Construction	County:	Escambia
Well Use:	Other	Section:	17
Static Wtr Lvl Ft:		Township:	2S
Casing Depth:	13	Range:	30W
Total Depth:	23	Latitude:	
Diameter:	2	Longitude:	
Documents:			
URL:			

Map Key	Direction	Distance (mi)	Distance (ft)	Elevation (ft)	DB
267	NNW	0.70	3,677.15	79.16	WATER WELLS

Permit:	MO-C-69747-1	Station ID:	79962
Legacy No:	P199003167	Owner Name:	
Compliance No:	119659	Contractor License:	2436
Issue Date:	04/06/1990	Contractor Name:	Jim Calhoun
Completion Date:	06/11/1990	Driller Name:	
Type of Work:	New Construction	County:	Escambia
Well Use:	Other	Section:	8
Static Wtr Lvl Ft:		Township:	2S
Casing Depth:	10	Range:	30W
Total Depth:	20	Latitude:	
Diameter:	2	Longitude:	
Documents:			
URL:			

Map Key	Direction	Distance (mi)	Distance (ft)	Elevation (ft)	DB
267	NNW	0.70	3,677.15	79.16	WATER WELLS

Permit:	MO-C-264130-1	Station ID:	278486
Legacy No:	W201800693	Owner Name:	
Compliance No:	302450	Contractor License:	3006
Issue Date:	11/22/2017	Contractor Name:	Don Jones
Completion Date:	11/29/2017	Driller Name:	Don Jones
Type of Work:	New Construction	County:	Escambia
Well Use:	Other	Section:	17
Static Wtr Lvl Ft:		Township:	2S
Casing Depth:	40	Range:	30W
Total Depth:	40	Latitude:	
Diameter:	1	Longitude:	
Documents:			
URL:			

Wells and Additional Sources Detail Report

Map Key	Direction	Distance (mi)	Distance (ft)	Elevation (ft)	DB
267	NNW	0.70	3,677.15	79.16	WATER WELLS

Permit:	MO-C-162654-1	Station ID:	178631
Legacy No:	P200201250	Owner Name:	
Compliance No:	207190	Contractor License:	2343
Issue Date:	01/18/2002	Contractor Name:	Don C Crutchfield
Completion Date:	02/14/2002	Driller Name:	
Type of Work:	New Construction	County:	Escambia
Well Use:	Other	Section:	17
Static Wtr Lvl Ft:	41	Township:	2S
Casing Depth:	37	Range:	30W
Total Depth:	52	Latitude:	
Diameter:	2	Longitude:	
Documents:			
URL:			

Map Key	Direction	Distance (mi)	Distance (ft)	Elevation (ft)	DB
267	NNW	0.70	3,677.15	79.16	WATER WELLS

Permit:	MO-C-69717-1	Station ID:	79814
Legacy No:	P199003136	Owner Name:	
Compliance No:	119630	Contractor License:	2436
Issue Date:	04/06/1990	Contractor Name:	Jim Calhoun
Completion Date:	06/07/1990	Driller Name:	
Type of Work:	New Construction	County:	Escambia
Well Use:	Other	Section:	8
Static Wtr Lvl Ft:	30	Township:	2S
Casing Depth:	70	Range:	30W
Total Depth:	75	Latitude:	
Diameter:	4	Longitude:	
Documents:			
URL:			

Map Key	Direction	Distance (mi)	Distance (ft)	Elevation (ft)	DB
267	NNW	0.70	3,677.15	79.16	WATER WELLS

Permit:	MO-C-69733-1	Station ID:	79869
Legacy No:	P199003152	Owner Name:	
Compliance No:	330911	Contractor License:	2436
Issue Date:	04/06/1990	Contractor Name:	Jim Calhoun
Completion Date:	06/11/1990	Driller Name:	
Type of Work:	New Construction	County:	Escambia
Well Use:	Other	Section:	8

Static Wtr Lvl Ft:	35	Township:	2S
Casing Depth:	30	Range:	30W
Total Depth:	45	Latitude:	
Diameter:	4	Longitude:	
Documents:			
URL:			

Map Key	Direction	Distance (mi)	Distance (ft)	Elevation (ft)	DB
267	NNW	0.70	3,677.15	79.16	WATER WELLS

Permit:	MO-C-212961-1	Station ID:	231814
Legacy No:	P200703111	Owner Name:	
Compliance No:	254617	Contractor License:	3199
Issue Date:	06/21/2007	Contractor Name:	John Matthews
Completion Date:	06/25/2007	Driller Name:	
Type of Work:	New Construction	County:	Escambia
Well Use:	Other	Section:	17
Static Wtr Lvl Ft:	25	Township:	2S
Casing Depth:	0	Range:	30W
Total Depth:	19	Latitude:	
Diameter:	2	Longitude:	
Documents:			
URL:			

Map Key	Direction	Distance (mi)	Distance (ft)	Elevation (ft)	DB
267	NNW	0.70	3,677.15	79.16	WATER WELLS

Permit:	MO-C-69731-1	Station ID:	79867
Legacy No:	P199003150	Owner Name:	
Compliance No:	119644	Contractor License:	2436
Issue Date:	04/06/1990	Contractor Name:	Jim Calhoun
Completion Date:	06/11/1990	Driller Name:	
Type of Work:	New Construction	County:	Escambia
Well Use:	Other	Section:	8
Static Wtr Lvl Ft:	35	Township:	2S
Casing Depth:	30	Range:	30W
Total Depth:	45	Latitude:	
Diameter:	4	Longitude:	
Documents:			
URL:			

Map Key	Direction	Distance (mi)	Distance (ft)	Elevation (ft)	DB
267	NNW	0.70	3,677.15	79.16	WATER WELLS

Permit:	MO-C-212963-1	Station ID:	231816

Wells and Additional Sources Detail Report

Legacy No:	P200703112	Owner Name:	
Compliance No:	254619	Contractor License:	3199
Issue Date:	06/21/2007	Contractor Name:	John Matthews
Completion Date:	06/25/2007	Driller Name:	
Type of Work:	New Construction	County:	Escambia
Well Use:	Other	Section:	17
Static Wtr Lvl Ft:	0	Township:	2S
Casing Depth:	0	Range:	30W
Total Depth:	8	Latitude:	
Diameter:	2	Longitude:	
Documents:			
URL:			

Map Key	Direction	Distance (mi)	Distance (ft)	Elevation (ft)	DB
267	NNW	0.70	3,677.15	79.16	WATER WELLS

Permit:	MO-C-264128-1	Station ID:	277744
Legacy No:	W201800692	Owner Name:	
Compliance No:	302449	Contractor License:	3006
Issue Date:	11/22/2017	Contractor Name:	Don Jones
Completion Date:	11/29/2017	Driller Name:	Don Jones
Type of Work:	New Construction	County:	Escambia
Well Use:	Other	Section:	17
Static Wtr Lvl Ft:		Township:	2S
Casing Depth:	40	Range:	30W
Total Depth:	40	Latitude:	
Diameter:	1	Longitude:	
Documents:			
URL:			

Map Key	Direction	Distance (mi)	Distance (ft)	Elevation (ft)	DB
267	NNW	0.70	3,677.15	79.16	WATER WELLS

Permit:	MO-A-211513-1	Station ID:	228010
Legacy No:	P200702340	Owner Name:	
Compliance No:	253251	Contractor License:	3199
Issue Date:	04/30/2007	Contractor Name:	John Matthews
Completion Date:	05/02/2007	Driller Name:	
Type of Work:	Abandonment	County:	Escambia
Well Use:	Other	Section:	18
Static Wtr Lvl Ft:	0	Township:	2S
Casing Depth:	45	Range:	30W
Total Depth:	55	Latitude:	
Diameter:	6	Longitude:	
Documents:			
URL:			

Map Key	Direction	Distance (mi)	Distance (ft)	Elevation (ft)	DB
267	NNW	0.70	3,677.15	79.16	WATER WELLS

Permit:	OT-C-169364-1	Station ID:	184850
Legacy No:	P200300087	Owner Name:	
Compliance No:	213515	Contractor License:	2343
Issue Date:	10/07/2002	Contractor Name:	Don C Crutchfield
Completion Date:	11/12/2003	Driller Name:	
Type of Work:	New Construction	County:	Escambia
Well Use:	Other	Section:	17
Static Wtr Lvl Ft:	19	Township:	2S
Casing Depth:	10	Range:	30W
Total Depth:	20	Latitude:	
Diameter:	4	Longitude:	
Documents:			
URL:			

Map Key	Direction	Distance (mi)	Distance (ft)	Elevation (ft)	DB
267	NNW	0.70	3,677.15	79.16	WATER WELLS

Permit:	OT-C-169358-1	Station ID:	184812
Legacy No:	P200300085	Owner Name:	
Compliance No:	326517	Contractor License:	2343
Issue Date:	10/07/2002	Contractor Name:	Don C Crutchfield
Completion Date:	11/12/2002	Driller Name:	
Type of Work:	New Construction	County:	Escambia
Well Use:	Other	Section:	17
Static Wtr Lvl Ft:	19	Township:	2S
Casing Depth:	10	Range:	30W
Total Depth:	20	Latitude:	
Diameter:	4	Longitude:	
Documents:			
URL:			

Map Key	Direction	Distance (mi)	Distance (ft)	Elevation (ft)	DB
267	NNW	0.70	3,677.15	79.16	WATER WELLS

Permit:	MO-A-175836-1	Station ID:	192869
Legacy No:	P200302825	Owner Name:	
Compliance No:	323038	Contractor License:	2343
Issue Date:	06/23/2003	Contractor Name:	Don C Crutchfield
Completion Date:	06/26/2003	Driller Name:	
Type of Work:	Abandonment	County:	Escambia
Well Use:	Other	Section:	17

Static Wtr Lvl Ft:		Township:	2S
Casing Depth:		Range:	30W
Total Depth:		Latitude:	
Diameter:	6	Longitude:	
Documents:			
URL:			

Map Key	Direction	Distance (mi)	Distance (ft)	Elevation (ft)	DB
267	NNW	0.70	3,677.15	79.16	WATER WELLS

Permit:	MO-C-46171-1	Station ID:	56170
Legacy No:	T198701159	Owner Name:	
Compliance No:	97446	Contractor License:	2343
Issue Date:	11/25/1986	Contractor Name:	Don C Crutchfield
Completion Date:	12/22/1986	Driller Name:	
Type of Work:	New Construction	County:	Escambia
Well Use:	Other	Section:	16
Static Wtr Lvl Ft:		Township:	2S
Casing Depth:	5	Range:	30W
Total Depth:	15	Latitude:	
Diameter:	2	Longitude:	
Documents:			
URL:			

Map Key	Direction	Distance (mi)	Distance (ft)	Elevation (ft)	DB
267	NNW	0.70	3,677.15	79.16	WATER WELLS

Permit:	MO-A-211515-1	Station ID:	228012
Legacy No:	P200702341	Owner Name:	
Compliance No:	253253	Contractor License:	3199
Issue Date:	04/30/2007	Contractor Name:	John Matthews
Completion Date:	05/02/2007	Driller Name:	
Type of Work:	Abandonment	County:	Escambia
Well Use:	Other	Section:	18
Static Wtr Lvl Ft:	0	Township:	2S
Casing Depth:	45	Range:	30W
Total Depth:	55	Latitude:	
Diameter:	6	Longitude:	
Documents:			
URL:			

Map Key	Direction	Distance (mi)	Distance (ft)	Elevation (ft)	DB
267	NNW	0.70	3,677.15	79.16	WATER WELLS

Permit:	MO-C-46174-1	Station ID:	56212

Wells and Additional Sources Detail Report

Legacy No:	T198701162	Owner Name:	
Compliance No:	97449	Contractor License:	2343
Issue Date:	11/25/1986	Contractor Name:	Don C Crutchfield
Completion Date:	12/22/1986	Driller Name:	
Type of Work:	New Construction	County:	Escambia
Well Use:	Other	Section:	16
Static Wtr Lvl Ft:		Township:	2S
Casing Depth:	5	Range:	30W
Total Depth:	15	Latitude:	
Diameter:	2	Longitude:	
Documents:			
URL:			

Map Key	Direction	Distance (mi)	Distance (ft)	Elevation (ft)	DB
267	NNW	0.70	3,677.15	79.16	WATER WELLS

Permit:	OT-C-169361-1	Station ID:	184815
Legacy No:	P200300086	Owner Name:	
Compliance No:	213512	Contractor License:	2343
Issue Date:	10/07/2002	Contractor Name:	Don C Crutchfield
Completion Date:	11/12/2002	Driller Name:	
Type of Work:	New Construction	County:	Escambia
Well Use:	Other	Section:	17
Static Wtr Lvl Ft:	19	Township:	2S
Casing Depth:	10	Range:	30W
Total Depth:	20	Latitude:	
Diameter:	4	Longitude:	
Documents:			
URL:			

Map Key	Direction	Distance (mi)	Distance (ft)	Elevation (ft)	DB
267	NNW	0.70	3,677.15	79.16	WATER WELLS

Permit:	MO-C-69725-1	Station ID:	79861
Legacy No:	P199003144	Owner Name:	
Compliance No:	119638	Contractor License:	2436
Issue Date:	04/06/1990	Contractor Name:	Jim Calhoun
Completion Date:	06/11/1990	Driller Name:	
Type of Work:	New Construction	County:	Escambia
Well Use:	Other	Section:	8
Static Wtr Lvl Ft:	35	Township:	2S
Casing Depth:	30	Range:	30W
Total Depth:	45	Latitude:	
Diameter:	4	Longitude:	
Documents:			
URL:			

Wells and Additional Sources Detail Report

Map Key	Direction	Distance (mi)	Distance (ft)	Elevation (ft)	DB
267	NNW	0.70	3,677.15	79.16	WATER WELLS

Permit:	MO-C-69741-1	Station ID:	79917
Legacy No:	P199003161	Owner Name:	
Compliance No:	119653	Contractor License:	2436
Issue Date:	04/06/1990	Contractor Name:	Jim Calhoun
Completion Date:	06/11/1990	Driller Name:	
Type of Work:	New Construction	County:	Escambia
Well Use:	Other	Section:	8
Static Wtr Lvl Ft:	35	Township:	2S
Casing Depth:	30	Range:	30W
Total Depth:	45	Latitude:	
Diameter:	4	Longitude:	
Documents:			
URL:			

Map Key	Direction	Distance (mi)	Distance (ft)	Elevation (ft)	DB
267	NNW	0.70	3,677.15	79.16	WATER WELLS

Permit:	MO-C-69740-1	Station ID:	79915
Legacy No:	P199003159	Owner Name:	
Compliance No:	119652	Contractor License:	2436
Issue Date:	04/06/1990	Contractor Name:	Jim Calhoun
Completion Date:	06/11/1990	Driller Name:	
Type of Work:	New Construction	County:	Escambia
Well Use:	Other	Section:	8
Static Wtr Lvl Ft:	35	Township:	2S
Casing Depth:	30	Range:	30W
Total Depth:	45	Latitude:	
Diameter:	4	Longitude:	
Documents:			
URL:			

Map Key	Direction	Distance (mi)	Distance (ft)	Elevation (ft)	DB
267	NNW	0.70	3,677.15	79.16	WATER WELLS

Permit:	MO-C-146576-1	Station ID:	161150
Legacy No:	P200002221	Owner Name:	
Compliance No:	192038	Contractor License:	2343
Issue Date:	05/05/2000	Contractor Name:	Don C Crutchfield
Completion Date:	05/30/2000	Driller Name:	
Type of Work:	New Construction	County:	Escambia
Well Use:	Other	Section:	17

Static Wtr Lvl Ft:	37	Township:	2S
Casing Depth:	45	Range:	30W
Total Depth:	45	Latitude:	
Diameter:	2	Longitude:	
Documents:			
URL:			

Map Key	Direction	Distance (mi)	Distance (ft)	Elevation (ft)	DB
267	NNW	0.70	3,677.15	79.16	WATER WELLS

Permit:	MO-C-164928-1	Station ID:	180924
Legacy No:	T200202169	Owner Name:	
Compliance No:	209331	Contractor License:	9271
Issue Date:	05/15/2002	Contractor Name:	Michael D Johnson
Completion Date:	06/10/2002	Driller Name:	
Type of Work:	New Construction	County:	Escambia
Well Use:	Other	Section:	17
Static Wtr Lvl Ft:		Township:	2S
Casing Depth:	13	Range:	30W
Total Depth:	23	Latitude:	
Diameter:	2	Longitude:	
Documents:			
URL:			

Map Key	Direction	Distance (mi)	Distance (ft)	Elevation (ft)	DB
269	SSW	0.71	3,731.02	70.80	WATER WELLS

Permit:	LA-C-91274-1	Station ID:	102191
Legacy No:	T199305237	Owner Name:	
Compliance No:	139929	Contractor License:	2271
Issue Date:	06/10/1993	Contractor Name:	Vic C Wallace
Completion Date:	07/07/1993	Driller Name:	
Type of Work:	New Construction	County:	Escambia
Well Use:	Irrigation - Landscape	Section:	30
Static Wtr Lvl Ft:	60	Township:	2S
Casing Depth:	70	Range:	30W
Total Depth:	80	Latitude:	302505
Diameter:	4	Longitude:	871415
Documents:			
URL:			

Map Key	Direction	Distance (mi)	Distance (ft)	Elevation (ft)	DB
270	E	0.74	3,907.32	38.63	WATER WELLS

Permit:	MO-C-43827-1	Station ID:	53883

Wells and Additional Sources Detail Report

Legacy No:	T198605461	Owner Name:	
Compliance No:	95237	Contractor License:	2338
Issue Date:	08/01/1986	Contractor Name:	William H Davis
Completion Date:	09/10/1986	Driller Name:	
Type of Work:	New Construction	County:	Escambia
Well Use:	Other	Section:	19
Static Wtr Lvl Ft:	54	Township:	2S
Casing Depth:	145	Range:	30W
Total Depth:	172	Latitude:	302544.78
Diameter:	4	Longitude:	871300.86
Documents:			
URL:			

Map Key	Direction	Distance (mi)	Distance (ft)	Elevation (ft)	DB
271	NNW	0.71	3,744.64	76.57	WATER WELLS

Permit:	MO-C-85877-1	Station ID:	96726
Legacy No:	P199206735	Owner Name:	
Compliance No:	134853	Contractor License:	2457
Issue Date:	09/08/1992	Contractor Name:	Mark Kelly
Completion Date:	10/12/1992	Driller Name:	
Type of Work:	New Construction	County:	Escambia
Well Use:	Other	Section:	17
Static Wtr Lvl Ft:		Township:	1S
Casing Depth:	25	Range:	30W
Total Depth:	60	Latitude:	
Diameter:	4	Longitude:	
Documents:			
URL:			

Map Key	Direction	Distance (mi)	Distance (ft)	Elevation (ft)	DB
271	NNW	0.71	3,744.64	76.57	WATER WELLS

Permit:	MO-A-74294-1	Station ID:	85180
Legacy No:	P199101317	Owner Name:	
Compliance No:	123945	Contractor License:	3041
Issue Date:	12/13/1990	Contractor Name:	Robert Baker, Jr.
Completion Date:	12/28/1990	Driller Name:	
Type of Work:	Abandonment	County:	Escambia
Well Use:	Other	Section:	17
Static Wtr Lvl Ft:	35	Township:	2S
Casing Depth:	30	Range:	30W
Total Depth:	40	Latitude:	
Diameter:	2	Longitude:	
Documents:			
URL:			

Wells and Additional Sources Detail Report

Map Key	Direction	Distance (mi)	Distance (ft)	Elevation (ft)	DB
271	NNW	0.71	3,744.64	76.57	WATER WELLS

Permit:	OT-C-85876-1	Station ID:	96725
Legacy No:	P199206734	Owner Name:	
Compliance No:	134852	Contractor License:	2457
Issue Date:	09/08/1992	Contractor Name:	Mark Kelly
Completion Date:	10/12/1992	Driller Name:	
Type of Work:	New Construction	County:	Escambia
Well Use:	Other	Section:	17
Static Wtr Lvl Ft:		Township:	1S
Casing Depth:	5	Range:	30W
Total Depth:	20	Latitude:	
Diameter:	6	Longitude:	
Documents:			
URL:			

Map Key	Direction	Distance (mi)	Distance (ft)	Elevation (ft)	DB
271	NNW	0.71	3,744.64	76.57	WATER WELLS

Permit:	OT-C-85875-1	Station ID:	96724
Legacy No:	P199206733	Owner Name:	
Compliance No:	134851	Contractor License:	2457
Issue Date:	09/08/1992	Contractor Name:	Mark Kelly
Completion Date:	10/12/1992	Driller Name:	
Type of Work:	New Construction	County:	Escambia
Well Use:	Other	Section:	17
Static Wtr Lvl Ft:		Township:	1S
Casing Depth:	25	Range:	30W
Total Depth:	60	Latitude:	
Diameter:	8	Longitude:	
Documents:			
URL:			

Map Key	Direction	Distance (mi)	Distance (ft)	Elevation (ft)	DB
272	NNW	0.71	3,726.18	80.68	WATER WELLS

Permit:	RR-A-268101-1	Station ID:	281372
Legacy No:	W201804874	Owner Name:	
Compliance No:	306153	Contractor License:	3241
Issue Date:	09/11/2018	Contractor Name:	Corey Milton
Completion Date:	09/12/2018	Driller Name:	William Walker
Type of Work:	Abandonment	County:	Escambia
Well Use:	Remediation - Recovery	Section:	17

Static Wtr Lvl Ft:		Township:	2S
Casing Depth:	7	Range:	30W
Total Depth:	17	Latitude:	302630.48
Diameter:	4	Longitude:	871408.1816
Documents:			
URL:			

Map Key	Direction	Distance (mi)	Distance (ft)	Elevation (ft)	DB
273	NNW	0.70	3,713.30	76.24	WATER WELLS

Permit:	RR-A-268099-1	Station ID:	281295
Legacy No:	W201804871	Owner Name:	
Compliance No:	306151	Contractor License:	3241
Issue Date:	09/11/2018	Contractor Name:	Corey Milton
Completion Date:	09/12/2018	Driller Name:	WILLIAM WALKER
Type of Work:	Abandonment	County:	Escambia
Well Use:	Remediation - Recovery	Section:	17
Static Wtr Lvl Ft:		Township:	2S
Casing Depth:	22	Range:	30W
Total Depth:	22	Latitude:	302631.0812
Diameter:	4	Longitude:	871405.5824
Documents:			
URL:			

Map Key	Direction	Distance (mi)	Distance (ft)	Elevation (ft)	DB
274	NNW	0.71	3,767.64	75.34	WATER WELLS

Permit:	MO-A-232358-1	Station ID:	243583
Legacy No:	W201101921	Owner Name:	
Compliance No:	272913	Contractor License:	3199
Issue Date:	03/07/2011	Contractor Name:	John Matthews
Completion Date:	03/09/2011	Driller Name:	Russell Enfinger
Type of Work:	Abandonment	County:	Escambia
Well Use:	Other	Section:	17
Static Wtr Lvl Ft:		Township:	2S
Casing Depth:	50	Range:	30W
Total Depth:	50	Latitude:	
Diameter:	4	Longitude:	
Documents:			
URL:			

Map Key	Direction	Distance (mi)	Distance (ft)	Elevation (ft)	DB
275	ESE	0.73	3,866.19	54.54	WATER WELLS

Permit:	MO-C-124726-1	Station ID:	137947

Wells and Additional Sources Detail Report

Legacy No:	P199702492	Owner Name:	
Compliance No:	171448	Contractor License:	2987
Issue Date:	06/13/1997	Contractor Name:	Robert Jefferson
Completion Date:	10/08/1997	Driller Name:	
Type of Work:	New Construction	County:	Escambia
Well Use:	Other	Section:	23
Static Wtr Lvl Ft:	39	Township:	2S
Casing Depth:	30	Range:	30W
Total Depth:	45	Latitude:	
Diameter:	2	Longitude:	
Documents:			
URL:			

Map Key	Direction	Distance (mi)	Distance (ft)	Elevation (ft)	DB
275	ESE	0.73	3,866.19	54.54	WATER WELLS

Permit:	MO-A-124727-1	Station ID:	137948
Legacy No:	P199702493	Owner Name:	
Compliance No:	171449	Contractor License:	2987
Issue Date:	06/13/1997	Contractor Name:	Robert Jefferson
Completion Date:	10/08/1997	Driller Name:	
Type of Work:	Abandonment	County:	Escambia
Well Use:	Other	Section:	23
Static Wtr Lvl Ft:	39	Township:	2S
Casing Depth:	30	Range:	30W
Total Depth:	45	Latitude:	
Diameter:	2	Longitude:	
Documents:			
URL:			

Map Key	Direction	Distance (mi)	Distance (ft)	Elevation (ft)	DB
276	W	0.74	3,888.55	79.78	WATER WELLS

Permit:	MO-A-218044-1	Station ID:	235251
Legacy No:	P200801287	Owner Name:	
Compliance No:	259416	Contractor License:	3199
Issue Date:	02/25/2008	Contractor Name:	John Matthews
Completion Date:	03/07/2008	Driller Name:	
Type of Work:	Abandonment	County:	Escambia
Well Use:	Other	Section:	17
Static Wtr Lvl Ft:		Township:	2S
Casing Depth:	50	Range:	30W
Total Depth:	60	Latitude:	
Diameter:	2	Longitude:	
Documents:			
URL:			

Wells and Additional Sources Detail Report

Map Key	Direction	Distance (mi)	Distance (ft)	Elevation (ft)	DB
276	W	0.74	3,888.55	79.78	WATER WELLS

Permit:	MO-A-218041-1	Station ID:	235248
Legacy No:	P200801286	Owner Name:	
Compliance No:	333488	Contractor License:	3199
Issue Date:	02/25/2008	Contractor Name:	John Matthews
Completion Date:	03/07/2008	Driller Name:	
Type of Work:	Abandonment	County:	Escambia
Well Use:	Other	Section:	17
Static Wtr Lvl Ft:		Township:	2S
Casing Depth:	50	Range:	30W
Total Depth:	60	Latitude:	
Diameter:	2	Longitude:	
Documents:			
URL:			

Map Key	Direction	Distance (mi)	Distance (ft)	Elevation (ft)	DB
276	W	0.74	3,888.55	79.78	WATER WELLS

Permit:	MO-A-218035-1	Station ID:	235101
Legacy No:	P200801284	Owner Name:	
Compliance No:	259408	Contractor License:	3199
Issue Date:	02/25/2008	Contractor Name:	John Matthews
Completion Date:	03/07/2008	Driller Name:	
Type of Work:	Abandonment	County:	Escambia
Well Use:	Other	Section:	17
Static Wtr Lvl Ft:		Township:	2S
Casing Depth:	50	Range:	30W
Total Depth:	60	Latitude:	
Diameter:	2	Longitude:	
Documents:			
URL:			

Map Key	Direction	Distance (mi)	Distance (ft)	Elevation (ft)	DB
276	W	0.74	3,888.55	79.78	WATER WELLS

Permit:	MO-A-272484-1	Station ID:	235407
Legacy No:	P200801290	Owner Name:	
Compliance No:	310471	Contractor License:	3199
Issue Date:	02/25/2008	Contractor Name:	John Matthews
Completion Date:	03/07/2008	Driller Name:	
Type of Work:	Abandonment	County:	Escambia
Well Use:	Other	Section:	17

Static Wtr Lvl Ft:		Township:	2S
Casing Depth:	50	Range:	30W
Total Depth:	60	Latitude:	
Diameter:	2	Longitude:	
Documents:			
URL:			

Map Key	Direction	Distance (mi)	Distance (ft)	Elevation (ft)	DB
276	W	0.74	3,888.55	79.78	WATER WELLS

Permit:	MO-A-218049-1	Station ID:	235404
Legacy No:	P200801289	Owner Name:	
Compliance No:	259421	Contractor License:	3199
Issue Date:	02/25/2008	Contractor Name:	John Matthews
Completion Date:	03/07/2008	Driller Name:	
Type of Work:	Abandonment	County:	Escambia
Well Use:	Other	Section:	17
Static Wtr Lvl Ft:		Township:	2S
Casing Depth:	50	Range:	30W
Total Depth:	60	Latitude:	
Diameter:	2	Longitude:	
Documents:			
URL:			

Map Key	Direction	Distance (mi)	Distance (ft)	Elevation (ft)	DB
276	W	0.74	3,888.55	79.78	WATER WELLS

Permit:	MO-A-218038-1	Station ID:	235245
Legacy No:	P200801285	Owner Name:	
Compliance No:	259411	Contractor License:	3199
Issue Date:	02/25/2008	Contractor Name:	John Matthews
Completion Date:	03/07/2008	Driller Name:	
Type of Work:	Abandonment	County:	Escambia
Well Use:	Other	Section:	17
Static Wtr Lvl Ft:		Township:	2S
Casing Depth:	50	Range:	30W
Total Depth:	60	Latitude:	
Diameter:	2	Longitude:	
Documents:			
URL:			

Map Key	Direction	Distance (mi)	Distance (ft)	Elevation (ft)	DB
276	W	0.74	3,888.55	79.78	WATER WELLS

Permit:	MO-A-218047-1	Station ID:	235254

Legacy No:	P200801288	Owner Name:	
Compliance No:	259419	Contractor License:	3199
Issue Date:	02/25/2008	Contractor Name:	John Matthews
Completion Date:	03/07/2008	Driller Name:	
Type of Work:	Abandonment	County:	Escambia
Well Use:	Other	Section:	17
Static Wtr Lvl Ft:		Township:	2S
Casing Depth:	50	Range:	30W
Total Depth:	60	Latitude:	
Diameter:	2	Longitude:	
Documents:			
URL:			

Map Key	Direction	Distance (mi)	Distance (ft)	Elevation (ft)	DB
276	W	0.74	3,888.55	79.78	WATER WELLS

Permit:	MO-A-218033-1	Station ID:	235098
Legacy No:	P200801283	Owner Name:	
Compliance No:	259406	Contractor License:	3199
Issue Date:	02/25/2008	Contractor Name:	John Matthews
Completion Date:	03/07/2008	Driller Name:	
Type of Work:	Abandonment	County:	Escambia
Well Use:	Other	Section:	17
Static Wtr Lvl Ft:		Township:	2S
Casing Depth:	75	Range:	30W
Total Depth:	85	Latitude:	
Diameter:	2	Longitude:	
Documents:			
URL:			

Map Key	Direction	Distance (mi)	Distance (ft)	Elevation (ft)	DB
277	W	0.73	3,862.49	78.96	WATER WELLS

Permit:	MO-A-272483-1	Station ID:	235095
Legacy No:	P200801282	Owner Name:	
Compliance No:	310470	Contractor License:	3199
Issue Date:	02/25/2008	Contractor Name:	John Matthews
Completion Date:	03/07/2008	Driller Name:	
Type of Work:	Abandonment	County:	Escambia
Well Use:	Other	Section:	17
Static Wtr Lvl Ft:		Township:	2S
Casing Depth:	50	Range:	30W
Total Depth:	60	Latitude:	
Diameter:	2	Longitude:	
Documents:			
URL:			

Wells and Additional Sources Detail Report

Map Key	Direction	Distance (mi)	Distance (ft)	Elevation (ft)	DB
278	WSW	0.69	3,648.45	75.96	WATER WELLS

Permit:	MO-C-42121-1	Station ID:	50893
Legacy No:	T198603649	Owner Name:	
Compliance No:	93629	Contractor License:	2564
Issue Date:	05/19/1986	Contractor Name:	W.Stephen Anderson
Completion Date:	07/14/1986	Driller Name:	
Type of Work:	New Construction	County:	Escambia
Well Use:	Other	Section:	30
Static Wtr Lvl Ft:	19	Township:	1N
Casing Depth:	52	Range:	30W
Total Depth:	62	Latitude:	302526
Diameter:	2	Longitude:	871441
Documents:			
URL:			

Map Key	Direction	Distance (mi)	Distance (ft)	Elevation (ft)	DB
279	W	0.74	3,907.79	79.78	WATER WELLS

Permit:	MO-A-218054-1	Station ID:	235410
Legacy No:	P200801291	Owner Name:	
Compliance No:	259426	Contractor License:	3199
Issue Date:	02/25/2008	Contractor Name:	John Matthews
Completion Date:	03/07/2008	Driller Name:	
Type of Work:	Abandonment	County:	Escambia
Well Use:	Other	Section:	17
Static Wtr Lvl Ft:		Township:	2S
Casing Depth:	50	Range:	30W
Total Depth:	60	Latitude:	
Diameter:	2	Longitude:	
Documents:			
URL:			

Map Key	Direction	Distance (mi)	Distance (ft)	Elevation (ft)	DB
280	W	0.74	3,916.70	80.61	WATER WELLS

Permit:	MO-A-206153-1	Station ID:	224306
Legacy No:	P200700337	Owner Name:	
Compliance No:	248197	Contractor License:	3199
Issue Date:	11/06/2006	Contractor Name:	John Matthews
Completion Date:	11/07/2006	Driller Name:	
Type of Work:	Abandonment	County:	Escambia
Well Use:	Other	Section:	17

Static Wtr Lvl Ft:		Township:	2S
Casing Depth:	2	Range:	30W
Total Depth:	60	Latitude:	
Diameter:	2	Longitude:	
Documents:			
URL:			

Map Key	Direction	Distance (mi)	Distance (ft)	Elevation (ft)	DB
280	W	0.74	3,916.70	80.61	WATER WELLS

Permit:	MO-A-218006-1	Station ID:	237108
Legacy No:	P200801273	Owner Name:	
Compliance No:	259380	Contractor License:	3199
Issue Date:	02/25/2008	Contractor Name:	John Matthews
Completion Date:	03/07/2008	Driller Name:	
Type of Work:	Abandonment	County:	Escambia
Well Use:	Other	Section:	17
Static Wtr Lvl Ft:		Township:	2S
Casing Depth:	60	Range:	30W
Total Depth:	70	Latitude:	
Diameter:	2	Longitude:	
Documents:			
URL:			

Map Key	Direction	Distance (mi)	Distance (ft)	Elevation (ft)	DB
280	W	0.74	3,916.70	80.61	WATER WELLS

Permit:	MO-C-104651-1	Station ID:	117337
Legacy No:	P199500748	Owner Name:	
Compliance No:	152528	Contractor License:	2343
Issue Date:	12/27/1994	Contractor Name:	Don C Crutchfield
Completion Date:	02/08/1995	Driller Name:	
Type of Work:	New Construction	County:	Escambia
Well Use:	Other	Section:	31
Static Wtr Lvl Ft:	50	Township:	2S
Casing Depth:	45	Range:	30W
Total Depth:	60	Latitude:	
Diameter:	2	Longitude:	
Documents:			
URL:			

Map Key	Direction	Distance (mi)	Distance (ft)	Elevation (ft)	DB
280	W	0.74	3,916.70	80.61	WATER WELLS

Permit:	MO-C-207506-1	Station ID:	225740

Wells and Additional Sources Detail Report

Legacy No:	P200700816	Owner Name:	
Compliance No:	249474	Contractor License:	3199
Issue Date:	12/18/2006	Contractor Name:	John Matthews
Completion Date:	12/21/2006	Driller Name:	
Type of Work:	New Construction	County:	Escambia
Well Use:	Other	Section:	17
Static Wtr Lvl Ft:	55	Township:	2S
Casing Depth:	50	Range:	30W
Total Depth:	65	Latitude:	
Diameter:	2	Longitude:	
Documents:			
URL:			

Map Key	Direction	Distance (mi)	Distance (ft)	Elevation (ft)	DB
280	W	0.74	3,916.70	80.61	WATER WELLS

Permit:	MO-C-278962-1	Station ID:	141557
Legacy No:	P199800773	Owner Name:	
Compliance No:	316940	Contractor License:	2343
Issue Date:	01/09/1998	Contractor Name:	Don C Crutchfield
Completion Date:	01/28/1998	Driller Name:	
Type of Work:	New Construction	County:	Escambia
Well Use:	Other	Section:	31
Static Wtr Lvl Ft:	51	Township:	2S
Casing Depth:	80	Range:	30W
Total Depth:	85	Latitude:	
Diameter:	2	Longitude:	
Documents:			
URL:			

Map Key	Direction	Distance (mi)	Distance (ft)	Elevation (ft)	DB
280	W	0.74	3,916.70	80.61	WATER WELLS

Permit:	MO-C-89746-1	Station ID:	100600
Legacy No:	P199303611	Owner Name:	
Compliance No:	138490	Contractor License:	3058
Issue Date:	04/12/1993	Contractor Name:	James W Johnson
Completion Date:	05/13/1993	Driller Name:	
Type of Work:	New Construction	County:	Escambia
Well Use:	Other	Section:	16
Static Wtr Lvl Ft:	15	Township:	2S
Casing Depth:	25	Range:	30W
Total Depth:	35	Latitude:	
Diameter:	2	Longitude:	
Documents:			
URL:			

Wells and Additional Sources Detail Report

Map Key	Direction	Distance (mi)	Distance (ft)	Elevation (ft)	DB
280	W	0.74	3,916.70	80.61	WATER WELLS

Permit:	MO-A-218017-1	Station ID:	237263
Legacy No:	P200801277	Owner Name:	
Compliance No:	259391	Contractor License:	3199
Issue Date:	02/25/2008	Contractor Name:	John Matthews
Completion Date:	03/07/2008	Driller Name:	
Type of Work:	Abandonment	County:	Escambia
Well Use:	Other	Section:	17
Static Wtr Lvl Ft:		Township:	2S
Casing Depth:	39	Range:	30W
Total Depth:	49	Latitude:	
Diameter:	1	Longitude:	
Documents:			
URL:			

Map Key	Direction	Distance (mi)	Distance (ft)	Elevation (ft)	DB
280	W	0.74	3,916.70	80.61	WATER WELLS

Permit:	MO-C-125459-1	Station ID:	138853
Legacy No:	P199703271	Owner Name:	
Compliance No:	172139	Contractor License:	3041
Issue Date:	08/22/1997	Contractor Name:	Robert Baker, Jr.
Completion Date:	09/05/1997	Driller Name:	
Type of Work:	New Construction	County:	Escambia
Well Use:	Other	Section:	31
Static Wtr Lvl Ft:	52	Township:	2S
Casing Depth:	50	Range:	30W
Total Depth:	60	Latitude:	
Diameter:	2	Longitude:	
Documents:			
URL:			

Map Key	Direction	Distance (mi)	Distance (ft)	Elevation (ft)	DB
280	W	0.74	3,916.70	80.61	WATER WELLS

Permit:	MO-C-91761-1	Station ID:	103402
Legacy No:	P199305753	Owner Name:	
Compliance No:	140387	Contractor License:	2343
Issue Date:	06/29/1993	Contractor Name:	Don C Crutchfield
Completion Date:	08/19/1993	Driller Name:	
Type of Work:	New Construction	County:	Escambia
Well Use:	Other	Section:	31

Static Wtr Lvl Ft:	51	Township:	2S
Casing Depth:	45	Range:	30W
Total Depth:	60	Latitude:	
Diameter:	2	Longitude:	
Documents:			
URL:			

Map Key	Direction	Distance (mi)	Distance (ft)	Elevation (ft)	DB
280	W	0.74	3,916.70	80.61	WATER WELLS

Permit:	MO-C-170437-1	Station ID:	186532
Legacy No:	P200300466	Owner Name:	
Compliance No:	214528	Contractor License:	2343
Issue Date:	11/12/2002	Contractor Name:	Don C Crutchfield
Completion Date:	11/25/2002	Driller Name:	
Type of Work:	New Construction	County:	Escambia
Well Use:	Other	Section:	17
Static Wtr Lvl Ft:	62	Township:	2S
Casing Depth:	55	Range:	30W
Total Depth:	70	Latitude:	
Diameter:	2	Longitude:	
Documents:			
URL:			

Map Key	Direction	Distance (mi)	Distance (ft)	Elevation (ft)	DB
280	W	0.74	3,916.70	80.61	WATER WELLS

Permit:	MO-A-206147-1	Station ID:	224141
Legacy No:	P200700335	Owner Name:	
Compliance No:	248191	Contractor License:	3199
Issue Date:	11/06/2006	Contractor Name:	John Matthews
Completion Date:	11/07/2006	Driller Name:	
Type of Work:	Abandonment	County:	Escambia
Well Use:	Other	Section:	17
Static Wtr Lvl Ft:		Township:	2S
Casing Depth:		Range:	30W
Total Depth:		Latitude:	
Diameter:	2	Longitude:	
Documents:			
URL:			

Map Key	Direction	Distance (mi)	Distance (ft)	Elevation (ft)	DB
280	W	0.74	3,916.70	80.61	WATER WELLS

Permit:	MO-A-206145-1	Station ID:	224138

Wells and Additional Sources Detail Report

Legacy No:	P200700334	Owner Name:	
Compliance No:	248189	Contractor License:	3199
Issue Date:	11/06/2006	Contractor Name:	John Matthews
Completion Date:	11/07/2006	Driller Name:	
Type of Work:	Abandonment	County:	Escambia
Well Use:	Other	Section:	17
Static Wtr Lvl Ft:		Township:	2S
Casing Depth:		Range:	30W
Total Depth:		Latitude:	
Diameter:	2	Longitude:	
Documents:			
URL:			

Map Key	Direction	Distance (mi)	Distance (ft)	Elevation (ft)	DB
280	W	0.74	3,916.70	80.61	WATER WELLS

Permit:	MO-C-89747-1	Station ID:	100601
Legacy No:	P199303612	Owner Name:	
Compliance No:	138491	Contractor License:	3058
Issue Date:	04/12/1993	Contractor Name:	James W Johnson
Completion Date:	05/13/1993	Driller Name:	
Type of Work:	New Construction	County:	Escambia
Well Use:	Other	Section:	16
Static Wtr Lvl Ft:	15	Township:	2S
Casing Depth:	25	Range:	30W
Total Depth:	35	Latitude:	
Diameter:	2	Longitude:	
Documents:			
URL:			

Map Key	Direction	Distance (mi)	Distance (ft)	Elevation (ft)	DB
280	W	0.74	3,916.70	80.61	WATER WELLS

Permit:	MO-C-278278-1	Station ID:	100603
Legacy No:	P199303614	Owner Name:	
Compliance No:	316256	Contractor License:	3058
Issue Date:	04/12/1993	Contractor Name:	James W Johnson
Completion Date:	05/13/1993	Driller Name:	
Type of Work:	New Construction	County:	Escambia
Well Use:	Other	Section:	16
Static Wtr Lvl Ft:		Township:	2S
Casing Depth:	25	Range:	30W
Total Depth:	35	Latitude:	
Diameter:	2	Longitude:	
Documents:			
URL:			

Wells and Additional Sources Detail Report

Map Key	Direction	Distance (mi)	Distance (ft)	Elevation (ft)	DB
280	W	0.74	3,916.70	80.61	WATER WELLS

Permit:	MO-C-279217-1	Station ID:	107340
Legacy No:	P199402093	Owner Name:	
Compliance No:	317195	Contractor License:	2343
Issue Date:	01/10/1994	Contractor Name:	Don C Crutchfield
Completion Date:	01/27/1994	Driller Name:	
Type of Work:	New Construction	County:	Escambia
Well Use:	Other	Section:	31
Static Wtr Lvl Ft:	55	Township:	2S
Casing Depth:	45	Range:	30W
Total Depth:	60	Latitude:	
Diameter:	2	Longitude:	
Documents:			
URL:			

Map Key	Direction	Distance (mi)	Distance (ft)	Elevation (ft)	DB
280	W	0.74	3,916.70	80.61	WATER WELLS

Permit:	MO-C-170434-1	Station ID:	186494
Legacy No:	P200300465	Owner Name:	
Compliance No:	214525	Contractor License:	2343
Issue Date:	11/12/2002	Contractor Name:	Don C Crutchfield
Completion Date:	11/25/2002	Driller Name:	
Type of Work:	New Construction	County:	Escambia
Well Use:	Other	Section:	17
Static Wtr Lvl Ft:	62	Township:	2S
Casing Depth:	55	Range:	30W
Total Depth:	70	Latitude:	
Diameter:	2	Longitude:	
Documents:			
URL:			

Map Key	Direction	Distance (mi)	Distance (ft)	Elevation (ft)	DB
280	W	0.74	3,916.70	80.61	WATER WELLS

Permit:	MO-A-218003-1	Station ID:	237105
Legacy No:	P200801272	Owner Name:	
Compliance No:	259377	Contractor License:	3199
Issue Date:	02/25/2008	Contractor Name:	John Matthews
Completion Date:	03/07/2008	Driller Name:	
Type of Work:	Abandonment	County:	Escambia
Well Use:	Other	Section:	17

Static Wtr Lvl Ft:		Township:	2S
Casing Depth:	55	Range:	30W
Total Depth:	65	Latitude:	
Diameter:	2	Longitude:	
Documents:			
URL:			

Map Key	Direction	Distance (mi)	Distance (ft)	Elevation (ft)	DB
280	W	0.74	3,916.70	80.61	WATER WELLS

Permit:	MO-C-95833-1	Station ID:	107587
Legacy No:	P199402154	Owner Name:	
Compliance No:	144223	Contractor License:	2343
Issue Date:	01/12/1994	Contractor Name:	Don C Crutchfield
Completion Date:	01/27/1994	Driller Name:	
Type of Work:	New Construction	County:	Escambia
Well Use:	Other	Section:	31
Static Wtr Lvl Ft:	55	Township:	2S
Casing Depth:	47	Range:	30W
Total Depth:	62	Latitude:	
Diameter:	4	Longitude:	
Documents:			
URL:			

Map Key	Direction	Distance (mi)	Distance (ft)	Elevation (ft)	DB
280	W	0.74	3,916.70	80.61	WATER WELLS

Permit:	MO-C-170431-1	Station ID:	186491
Legacy No:	P200300464	Owner Name:	
Compliance No:	326808	Contractor License:	2343
Issue Date:	11/12/2002	Contractor Name:	Don C Crutchfield
Completion Date:	11/25/2002	Driller Name:	
Type of Work:	New Construction	County:	Escambia
Well Use:	Other	Section:	17
Static Wtr Lvl Ft:	62	Township:	2S
Casing Depth:	55	Range:	30W
Total Depth:	70	Latitude:	
Diameter:	2	Longitude:	
Documents:			
URL:			

Map Key	Direction	Distance (mi)	Distance (ft)	Elevation (ft)	DB
280	W	0.74	3,916.70	80.61	WATER WELLS

Permit:	MO-A-218023-1	Station ID:	237412

Wells and Additional Sources Detail Report

Legacy No:	P200801279	Owner Name:	
Compliance No:	259397	Contractor License:	3199
Issue Date:	02/25/2008	Contractor Name:	John Matthews
Completion Date:	03/07/2008	Driller Name:	
Type of Work:	Abandonment	County:	Escambia
Well Use:	Other	Section:	17
Static Wtr Lvl Ft:		Township:	2S
Casing Depth:	39	Range:	30W
Total Depth:	49	Latitude:	
Diameter:	3	Longitude:	
Documents:			
URL:			

Map Key	Direction	Distance (mi)	Distance (ft)	Elevation (ft)	DB
280	W	0.74	3,916.70	80.61	WATER WELLS

Permit:	MO-C-125460-1	Station ID:	138854
Legacy No:	P199703272	Owner Name:	
Compliance No:	172140	Contractor License:	3041
Issue Date:	08/22/1997	Contractor Name:	Robert Baker, Jr.
Completion Date:	09/05/1997	Driller Name:	
Type of Work:	New Construction	County:	Escambia
Well Use:	Other	Section:	31
Static Wtr Lvl Ft:	52	Township:	2S
Casing Depth:	50	Range:	30W
Total Depth:	60	Latitude:	
Diameter:	2	Longitude:	
Documents:			
URL:			

Map Key	Direction	Distance (mi)	Distance (ft)	Elevation (ft)	DB
280	W	0.74	3,916.70	80.61	WATER WELLS

Permit:	MO-C-125461-1	Station ID:	138855
Legacy No:	P199703273	Owner Name:	
Compliance No:	172141	Contractor License:	3041
Issue Date:	08/22/1997	Contractor Name:	Robert Baker, Jr.
Completion Date:	09/05/1997	Driller Name:	
Type of Work:	New Construction	County:	Escambia
Well Use:	Other	Section:	31
Static Wtr Lvl Ft:	52	Township:	2S
Casing Depth:	50	Range:	30W
Total Depth:	60	Latitude:	
Diameter:	2	Longitude:	
Documents:			
URL:			

Wells and Additional Sources Detail Report

Map Key	Direction	Distance (mi)	Distance (ft)	Elevation (ft)	DB
280	W	0.74	3,916.70	80.61	WATER WELLS

Permit:	MO-A-206156-1	Station ID:	224309
Legacy No:	P200700338	Owner Name:	
Compliance No:	248199	Contractor License:	3199
Issue Date:	11/06/2006	Contractor Name:	John Matthews
Completion Date:	11/07/2006	Driller Name:	
Type of Work:	Abandonment	County:	Escambia
Well Use:	Other	Section:	17
Static Wtr Lvl Ft:		Township:	2S
Casing Depth:	4	Range:	30W
Total Depth:	26	Latitude:	
Diameter:	4	Longitude:	
Documents:			
URL:			

Map Key	Direction	Distance (mi)	Distance (ft)	Elevation (ft)	DB
280	W	0.74	3,916.70	80.61	WATER WELLS

Permit:	MO-C-207503-1	Station ID:	225737
Legacy No:	P200700815	Owner Name:	
Compliance No:	249471	Contractor License:	3199
Issue Date:	12/18/2006	Contractor Name:	John Matthews
Completion Date:	12/21/2006	Driller Name:	
Type of Work:	New Construction	County:	Escambia
Well Use:	Other	Section:	17
Static Wtr Lvl Ft:	55	Township:	2S
Casing Depth:	50	Range:	30W
Total Depth:	60	Latitude:	
Diameter:	2	Longitude:	
Documents:			
URL:			

Map Key	Direction	Distance (mi)	Distance (ft)	Elevation (ft)	DB
280	W	0.74	3,916.70	80.61	WATER WELLS

Permit:	MO-A-217997-1	Station ID:	236953
Legacy No:	P200801270	Owner Name:	
Compliance No:	259371	Contractor License:	3199
Issue Date:	02/25/2008	Contractor Name:	John Matthews
Completion Date:	03/07/2008	Driller Name:	
Type of Work:	Abandonment	County:	Escambia
Well Use:	Other	Section:	17

Static Wtr Lvl Ft:		Township:	2S
Casing Depth:	75	Range:	30W
Total Depth:	85	Latitude:	
Diameter:	2	Longitude:	
Documents:			
URL:			

Map Key	Direction	Distance (mi)	Distance (ft)	Elevation (ft)	DB
280	W	0.74	3,916.70	80.61	WATER WELLS

Permit:	MO-A-218025-1	Station ID:	237414
Legacy No:	P200801280	Owner Name:	
Compliance No:	259398	Contractor License:	3199
Issue Date:	02/25/2008	Contractor Name:	John Matthews
Completion Date:	03/07/2008	Driller Name:	
Type of Work:	Abandonment	County:	Escambia
Well Use:	Other	Section:	17
Static Wtr Lvl Ft:		Township:	2S
Casing Depth:	50	Range:	30W
Total Depth:	60	Latitude:	
Diameter:	2	Longitude:	
Documents:			
URL:			

Map Key	Direction	Distance (mi)	Distance (ft)	Elevation (ft)	DB
280	W	0.74	3,916.70	80.61	WATER WELLS

Permit:	MO-A-218009-1	Station ID:	237111
Legacy No:	P200801274	Owner Name:	
Compliance No:	259383	Contractor License:	3199
Issue Date:	02/25/2008	Contractor Name:	John Matthews
Completion Date:	03/07/2008	Driller Name:	
Type of Work:	Abandonment	County:	Escambia
Well Use:	Other	Section:	17
Static Wtr Lvl Ft:		Township:	2S
Casing Depth:	50	Range:	30W
Total Depth:	60	Latitude:	
Diameter:	2	Longitude:	
Documents:			
URL:			

Map Key	Direction	Distance (mi)	Distance (ft)	Elevation (ft)	DB
280	W	0.74	3,916.70	80.61	WATER WELLS

Permit:	MO-C-109607-1	Station ID:	122342

Wells and Additional Sources Detail Report

Legacy No:	P199502882	Owner Name:	
Compliance No:	157196	Contractor License:	2343
Issue Date:	05/30/1995	Contractor Name:	Don C Crutchfield
Completion Date:	06/20/1995	Driller Name:	
Type of Work:	New Construction	County:	Escambia
Well Use:	Other	Section:	31
Static Wtr Lvl Ft:	50	Township:	2S
Casing Depth:	45	Range:	30W
Total Depth:	60	Latitude:	
Diameter:	2	Longitude:	
Documents:			
URL:			

Map Key	Direction	Distance (mi)	Distance (ft)	Elevation (ft)	DB
280	W	0.74	3,916.70	80.61	WATER WELLS

Permit:	MO-C-127987-1	Station ID:	141560
Legacy No:	P199800774	Owner Name:	
Compliance No:	174518	Contractor License:	2343
Issue Date:	01/09/1998	Contractor Name:	Don C Crutchfield
Completion Date:	01/28/1998	Driller Name:	
Type of Work:	New Construction	County:	Escambia
Well Use:	Other	Section:	31
Static Wtr Lvl Ft:	51	Township:	2S
Casing Depth:	50	Range:	30W
Total Depth:	60	Latitude:	
Diameter:	2	Longitude:	
Documents:			
URL:			

Map Key	Direction	Distance (mi)	Distance (ft)	Elevation (ft)	DB
280	W	0.74	3,916.70	80.61	WATER WELLS

Permit:	MO-C-89748-1	Station ID:	100602
Legacy No:	P199303613	Owner Name:	
Compliance No:	138492	Contractor License:	3058
Issue Date:	04/12/1993	Contractor Name:	James W Johnson
Completion Date:	05/13/1993	Driller Name:	
Type of Work:	New Construction	County:	Escambia
Well Use:	Other	Section:	16
Static Wtr Lvl Ft:		Township:	2S
Casing Depth:	25	Range:	30W
Total Depth:	35	Latitude:	
Diameter:	2	Longitude:	
Documents:			
URL:			

Wells and Additional Sources Detail Report

Map Key	Direction	Distance (mi)	Distance (ft)	Elevation (ft)	DB
280	W	0.74	3,916.70	80.61	WATER WELLS

Permit:	MO-A-218000-1	Station ID:	236956
Legacy No:	P200801271	Owner Name:	
Compliance No:	259374	Contractor License:	3199
Issue Date:	02/25/2008	Contractor Name:	John Matthews
Completion Date:	03/07/2008	Driller Name:	
Type of Work:	Abandonment	County:	Escambia
Well Use:	Other	Section:	17
Static Wtr Lvl Ft:		Township:	2S
Casing Depth:	50	Range:	30W
Total Depth:	60	Latitude:	
Diameter:	2	Longitude:	
Documents:			
URL:			

Map Key	Direction	Distance (mi)	Distance (ft)	Elevation (ft)	DB
280	W	0.74	3,916.70	80.61	WATER WELLS

Permit:	MO-A-272482-1	Station ID:	236950
Legacy No:	P200801269	Owner Name:	
Compliance No:	310469	Contractor License:	3199
Issue Date:	02/25/2008	Contractor Name:	John Matthews
Completion Date:	03/07/2008	Driller Name:	
Type of Work:	Abandonment	County:	Escambia
Well Use:	Other	Section:	17
Static Wtr Lvl Ft:		Township:	2S
Casing Depth:	55	Range:	30W
Total Depth:	65	Latitude:	
Diameter:	2	Longitude:	
Documents:			
URL:			

Map Key	Direction	Distance (mi)	Distance (ft)	Elevation (ft)	DB
280	W	0.74	3,916.70	80.61	WATER WELLS

Permit:	MO-A-218011-1	Station ID:	237257
Legacy No:	P200801275	Owner Name:	
Compliance No:	259385	Contractor License:	3199
Issue Date:	02/25/2008	Contractor Name:	John Matthews
Completion Date:	03/07/2008	Driller Name:	
Type of Work:	Abandonment	County:	Escambia
Well Use:	Other	Section:	17

Static Wtr Lvl Ft:		Township:	2S
Casing Depth:	62	Range:	30W
Total Depth:	72	Latitude:	
Diameter:	2	Longitude:	
Documents:			
URL:			

Map Key	Direction	Distance (mi)	Distance (ft)	Elevation (ft)	DB
280	W	0.74	3,916.70	80.61	WATER WELLS

Permit:	MO-C-104654-1	Station ID:	117340
Legacy No:	P199500749	Owner Name:	
Compliance No:	152531	Contractor License:	2343
Issue Date:	12/27/1994	Contractor Name:	Don C Crutchfield
Completion Date:	02/08/1995	Driller Name:	
Type of Work:	New Construction	County:	Escambia
Well Use:	Other	Section:	31
Static Wtr Lvl Ft:	50	Township:	2S
Casing Depth:	45	Range:	30W
Total Depth:	60	Latitude:	
Diameter:	2	Longitude:	
Documents:			
URL:			

Map Key	Direction	Distance (mi)	Distance (ft)	Elevation (ft)	DB
280	W	0.74	3,916.70	80.61	WATER WELLS

Permit:	MO-C-91760-1	Station ID:	103401
Legacy No:	P199305752	Owner Name:	
Compliance No:	140386	Contractor License:	2343
Issue Date:	06/29/1993	Contractor Name:	Don C Crutchfield
Completion Date:	08/03/1993	Driller Name:	
Type of Work:	New Construction	County:	Escambia
Well Use:	Other	Section:	31
Static Wtr Lvl Ft:	52	Township:	2S
Casing Depth:	45	Range:	30W
Total Depth:	60	Latitude:	
Diameter:	2	Longitude:	
Documents:			
URL:			

Map Key	Direction	Distance (mi)	Distance (ft)	Elevation (ft)	DB
280	W	0.74	3,916.70	80.61	WATER WELLS

Permit:	MO-C-91762-1	Station ID:	103403

Wells and Additional Sources Detail Report

Legacy No:	P199305754	Owner Name:	
Compliance No:	140388	Contractor License:	2343
Issue Date:	06/29/1993	Contractor Name:	Don C Crutchfield
Completion Date:	08/03/1993	Driller Name:	
Type of Work:	New Construction	County:	Escambia
Well Use:	Other	Section:	31
Static Wtr Lvl Ft:	52	Township:	2S
Casing Depth:	80	Range:	30W
Total Depth:	85	Latitude:	
Diameter:	2	Longitude:	
Documents:			
URL:			

Map Key	Direction	Distance (mi)	Distance (ft)	Elevation (ft)	DB
280	W	0.74	3,916.70	80.61	WATER WELLS

Permit:	MO-C-109606-1	Station ID:	122303
Legacy No:	P199502881	Owner Name:	
Compliance No:	157195	Contractor License:	2343
Issue Date:	05/30/1995	Contractor Name:	Don C Crutchfield
Completion Date:	06/20/1995	Driller Name:	
Type of Work:	New Construction	County:	Escambia
Well Use:	Other	Section:	31
Static Wtr Lvl Ft:	50	Township:	2S
Casing Depth:	70	Range:	30W
Total Depth:	72	Latitude:	
Diameter:	2	Longitude:	
Documents:			
URL:			

Map Key	Direction	Distance (mi)	Distance (ft)	Elevation (ft)	DB
280	W	0.74	3,916.70	80.61	WATER WELLS

Permit:	MO-A-218015-1	Station ID:	237261
Legacy No:	P200801276	Owner Name:	
Compliance No:	259389	Contractor License:	3199
Issue Date:	02/25/2008	Contractor Name:	John Matthews
Completion Date:	03/07/2008	Driller Name:	
Type of Work:	Abandonment	County:	Escambia
Well Use:	Other	Section:	17
Static Wtr Lvl Ft:		Township:	2S
Casing Depth:	39	Range:	30W
Total Depth:	49	Latitude:	
Diameter:	1	Longitude:	
Documents:			
URL:			

Wells and Additional Sources Detail Report

Map Key	Direction	Distance (mi)	Distance (ft)	Elevation (ft)	DB
280	W	0.74	3,916.70	80.61	WATER WELLS

Permit:	MO-A-218020-1	Station ID:	237266
Legacy No:	P200801278	Owner Name:	
Compliance No:	259394	Contractor License:	3199
Issue Date:	02/25/2008	Contractor Name:	John Matthews
Completion Date:	03/07/2008	Driller Name:	
Type of Work:	Abandonment	County:	Escambia
Well Use:	Other	Section:	17
Static Wtr Lvl Ft:		Township:	2S
Casing Depth:	39	Range:	30W
Total Depth:	49	Latitude:	
Diameter:	3	Longitude:	
Documents:			
URL:			

Map Key	Direction	Distance (mi)	Distance (ft)	Elevation (ft)	DB
280	W	0.74	3,916.70	80.61	WATER WELLS

Permit:	MO-A-206150-1	Station ID:	224303
Legacy No:	P200700336	Owner Name:	
Compliance No:	248194	Contractor License:	3199
Issue Date:	11/06/2006	Contractor Name:	John Matthews
Completion Date:	11/07/2006	Driller Name:	
Type of Work:	Abandonment	County:	Escambia
Well Use:	Other	Section:	17
Static Wtr Lvl Ft:		Township:	2S
Casing Depth:	2	Range:	30W
Total Depth:	60	Latitude:	
Diameter:	2	Longitude:	
Documents:			
URL:			

Map Key	Direction	Distance (mi)	Distance (ft)	Elevation (ft)	DB
281	NE	0.71	3,729.25	66.85	WATER WELLS

Permit:	MO-A-253685-1	Station ID:	266279
Legacy No:	W201600142	Owner Name:	
Compliance No:	292790	Contractor License:	3199
Issue Date:	10/08/2015	Contractor Name:	John Matthews
Completion Date:	10/16/2015	Driller Name:	William Walker
Type of Work:	Abandonment	County:	Escambia
Well Use:	Other	Section:	4

Static Wtr Lvl Ft:		Township:	2S
Casing Depth:		Range:	30W
Total Depth:	60	Latitude:	
Diameter:	2	Longitude:	
Documents:			
URL:			

Map Key	Direction	Distance (mi)	Distance (ft)	Elevation (ft)	DB
281	NE	0.71	3,729.25	66.85	WATER WELLS

Permit:	MO-A-253684-1	Station ID:	266278
Legacy No:	W201600141	Owner Name:	
Compliance No:	335096	Contractor License:	3199
Issue Date:	10/08/2015	Contractor Name:	John Matthews
Completion Date:	10/16/2015	Driller Name:	William Walker
Type of Work:	Abandonment	County:	Escambia
Well Use:	Other	Section:	4
Static Wtr Lvl Ft:		Township:	2S
Casing Depth:		Range:	30W
Total Depth:	60	Latitude:	
Diameter:	2	Longitude:	
Documents:			
URL:			

Map Key	Direction	Distance (mi)	Distance (ft)	Elevation (ft)	DB
281	NE	0.71	3,729.25	66.85	WATER WELLS

Permit:	MO-A-253686-1	Station ID:	266280
Legacy No:	W201600143	Owner Name:	
Compliance No:	292791	Contractor License:	3199
Issue Date:	10/08/2015	Contractor Name:	John Matthews
Completion Date:	10/16/2015	Driller Name:	William Walker
Type of Work:	Abandonment	County:	Escambia
Well Use:	Other	Section:	4
Static Wtr Lvl Ft:		Township:	2S
Casing Depth:		Range:	30W
Total Depth:	100	Latitude:	
Diameter:	2	Longitude:	
Documents:			
URL:			

Map Key	Direction	Distance (mi)	Distance (ft)	Elevation (ft)	DB
281	NE	0.71	3,729.25	66.85	WATER WELLS

Permit:	MO-A-253683-1	Station ID:	266277

Wells and Additional Sources Detail Report

Legacy No:	W201600140	Owner Name:	
Compliance No:	292789	Contractor License:	3199
Issue Date:	10/08/2015	Contractor Name:	John Matthews
Completion Date:		Driller Name:	William Walker
Type of Work:	Abandonment	County:	Escambia
Well Use:	Other	Section:	4
Static Wtr Lvl Ft:		Township:	2S
Casing Depth:		Range:	30W
Total Depth:	60	Latitude:	
Diameter:	2	Longitude:	
Documents:			
URL:			

Map Key	Direction	Distance (mi)	Distance (ft)	Elevation (ft)	DB
281	NE	0.71	3,729.25	66.85	WATER WELLS

Permit:	MO-A-253687-1	Station ID:	266281
Legacy No:	W201600144	Owner Name:	
Compliance No:	292792	Contractor License:	3199
Issue Date:	10/08/2015	Contractor Name:	John Matthews
Completion Date:	10/16/2015	Driller Name:	William Walker
Type of Work:	Abandonment	County:	Escambia
Well Use:	Other	Section:	4
Static Wtr Lvl Ft:		Township:	2S
Casing Depth:		Range:	30W
Total Depth:	100	Latitude:	
Diameter:	2	Longitude:	
Documents:			
URL:			

Map Key	Direction	Distance (mi)	Distance (ft)	Elevation (ft)	DB
282	W	0.75	3,936.33	80.60	WATER WELLS

Permit:	MO-A-218028-1	Station ID:	237417
Legacy No:	P200801281	Owner Name:	
Compliance No:	259401	Contractor License:	3199
Issue Date:	02/25/2008	Contractor Name:	John Matthews
Completion Date:	03/07/2008	Driller Name:	
Type of Work:	Abandonment	County:	Escambia
Well Use:	Other	Section:	17
Static Wtr Lvl Ft:		Township:	2S
Casing Depth:	50	Range:	30W
Total Depth:	60	Latitude:	
Diameter:	2	Longitude:	
Documents:			
URL:			

Wells and Additional Sources Detail Report

Map Key	Direction	Distance (mi)	Distance (ft)	Elevation (ft)	DB
283	SSW	0.74	3,925.40	57.99	WATER WELLS

Permit:	HS-C-52312-1	Station ID:	61717
Legacy No:	T198707682	Owner Name:	
Compliance No:	103228	Contractor License:	2576
Issue Date:	07/30/1987	Contractor Name:	Terry Woodward
Completion Date:	09/08/1987	Driller Name:	
Type of Work:	New Construction	County:	Escambia
Well Use:	Other	Section:	30
Static Wtr Lvl Ft:	6	Township:	2S
Casing Depth:	55	Range:	30W
Total Depth:	70	Latitude:	302502
Diameter:	4	Longitude:	871410
Documents:			
URL:			

Map Key	Direction	Distance (mi)	Distance (ft)	Elevation (ft)	DB
284	SE	0.74	3,882.62	75.70	WATER WELLS

Permit:	LA-C-162540-1	Station ID:	177433
Legacy No:	P200201210	Owner Name:	
Compliance No:	324973	Contractor License:	3153
Issue Date:	01/14/2002	Contractor Name:	Gerard Johnson
Completion Date:	04/22/2002	Driller Name:	
Type of Work:	New Construction	County:	Escambia
Well Use:	Irrigation - Landscape	Section:	23
Static Wtr Lvl Ft:	70	Township:	2S
Casing Depth:	110	Range:	30W
Total Depth:	130	Latitude:	
Diameter:	4	Longitude:	
Documents:			
URL:			

Map Key	Direction	Distance (mi)	Distance (ft)	Elevation (ft)	DB
286	WNW	0.76	4,005.59	80.48	WATER WELLS

Permit:	MO-C-49088-1	Station ID:	58297
Legacy No:	T198704260	Owner Name:	
Compliance No:	100194	Contractor License:	2343
Issue Date:	03/30/1987	Contractor Name:	Don C Crutchfield
Completion Date:	04/09/1987	Driller Name:	
Type of Work:	New Construction	County:	Escambia
Well Use:	Other	Section:	31

Static Wtr Lvl Ft:		Township:	2S
Casing Depth:	5	Range:	30W
Total Depth:	15	Latitude:	
Diameter:	2	Longitude:	
Documents:			
URL:			

Map Key	Direction	Distance (mi)	Distance (ft)	Elevation (ft)	DB
286	WNW	0.76	4,005.59	80.48	WATER WELLS

Permit:	MO-C-49086-1	Station ID:	58295
Legacy No:	T198704258	Owner Name:	
Compliance No:	100192	Contractor License:	2343
Issue Date:	03/30/1987	Contractor Name:	Don C Crutchfield
Completion Date:	04/09/1987	Driller Name:	
Type of Work:	New Construction	County:	Escambia
Well Use:	Other	Section:	31
Static Wtr Lvl Ft:		Township:	2S
Casing Depth:	5	Range:	30W
Total Depth:	15	Latitude:	
Diameter:	2	Longitude:	
Documents:			
URL:			

Map Key	Direction	Distance (mi)	Distance (ft)	Elevation (ft)	DB
286	WNW	0.76	4,005.59	80.48	WATER WELLS

Permit:	MO-C-49087-1	Station ID:	58296
Legacy No:	T198704259	Owner Name:	
Compliance No:	100193	Contractor License:	2343
Issue Date:	03/30/1987	Contractor Name:	Don C Crutchfield
Completion Date:	04/09/1987	Driller Name:	
Type of Work:	New Construction	County:	Escambia
Well Use:	Other	Section:	31
Static Wtr Lvl Ft:		Township:	2S
Casing Depth:	5	Range:	30W
Total Depth:	15	Latitude:	
Diameter:	2	Longitude:	
Documents:			
URL:			

Map Key	Direction	Distance (mi)	Distance (ft)	Elevation (ft)	DB
286	WNW	0.76	4,005.59	80.48	WATER WELLS

Permit:	MO-C-49085-1	Station ID:	58294

Wells and Additional Sources Detail Report

Legacy No:	T198704257	Owner Name:	
Compliance No:	100191	Contractor License:	2343
Issue Date:	03/30/1987	Contractor Name:	Don C Crutchfield
Completion Date:	04/09/1987	Driller Name:	
Type of Work:	New Construction	County:	Escambia
Well Use:	Other	Section:	31
Static Wtr Lvl Ft:		Township:	2S
Casing Depth:	5	Range:	30W
Total Depth:	15	Latitude:	
Diameter:	2	Longitude:	
Documents:			
URL:			

Map Key	Direction	Distance (mi)	Distance (ft)	Elevation (ft)	DB
287	NNW	0.73	3,844.65	74.41	WATER WELLS

Permit:	RR-A-268102-1	Station ID:	281373
Legacy No:	W201804875	Owner Name:	
Compliance No:	333033	Contractor License:	3241
Issue Date:	09/11/2018	Contractor Name:	Corey Milton
Completion Date:	09/13/2018	Driller Name:	William Walker
Type of Work:	Abandonment	County:	Escambia
Well Use:	Remediation - Recovery	Section:	17
Static Wtr Lvl Ft:		Township:	2S
Casing Depth:	48	Range:	30W
Total Depth:	58	Latitude:	302632.1792
Diameter:	4	Longitude:	871406.5832
Documents:			
URL:			

Map Key	Direction	Distance (mi)	Distance (ft)	Elevation (ft)	DB
288	S	0.78	4,101.08	49.32	WATER WELLS

Permit:	MO-A-224710-1	Station ID:	26916
Legacy No:	P200901215	Owner Name:	
Compliance No:	265709	Contractor License:	3199
Issue Date:	05/04/2009	Contractor Name:	John Matthews
Completion Date:	05/12/2009	Driller Name:	
Type of Work:	Abandonment	County:	Escambia
Well Use:	Other	Section:	28
Static Wtr Lvl Ft:		Township:	2S
Casing Depth:	30	Range:	30W
Total Depth:	45	Latitude:	302459.304
Diameter:	2	Longitude:	871356.161
Documents:			
URL:			

Wells and Additional Sources Detail Report

Map Key	Direction	Distance (mi)	Distance (ft)	Elevation (ft)	DB
289	NNW	0.73	3,875.85	73.95	WATER WELLS

Permit:	RR-A-268097-1	Station ID:	281293
Legacy No:	W201804869	Owner Name:	
Compliance No:	306149	Contractor License:	3241
Issue Date:	09/11/2018	Contractor Name:	Corey Milton
Completion Date:	09/12/2018	Driller Name:	Willilam Walker
Type of Work:	Abandonment	County:	Escambia
Well Use:	Remediation - Recovery	Section:	17
Static Wtr Lvl Ft:		Township:	2S
Casing Depth:	7	Range:	30W
Total Depth:	17	Latitude:	302632.3808
Diameter:	4	Longitude:	871407.0836
Documents:			
URL:			

Map Key	Direction	Distance (mi)	Distance (ft)	Elevation (ft)	DB
289	NNW	0.73	3,875.85	73.95	WATER WELLS

Permit:	RR-A-268096-1	Station ID:	281292
Legacy No:	W201804868	Owner Name:	
Compliance No:	306148	Contractor License:	3241
Issue Date:	09/11/2018	Contractor Name:	Corey Milton
Completion Date:	09/12/2018	Driller Name:	William Walker
Type of Work:	Abandonment	County:	Escambia
Well Use:	Remediation - Recovery	Section:	17
Static Wtr Lvl Ft:		Township:	2S
Casing Depth:	10	Range:	30W
Total Depth:	20	Latitude:	302632.3592
Diameter:	4	Longitude:	871407.0656
Documents:			
URL:			

Map Key	Direction	Distance (mi)	Distance (ft)	Elevation (ft)	DB
290	NNW	0.73	3,872.68	72.95	WATER WELLS

Permit:	MO-C-294810-1	Station ID:	297493
Legacy No:		Owner Name:	
Compliance No:	440648	Contractor License:	3241
Issue Date:	08/21/2020	Contractor Name:	Corey Milton
Completion Date:	08/27/2020	Driller Name:	William Walker
Type of Work:	New Construction	County:	Escambia
Well Use:	Monitoring	Section:	17

Static Wtr Lvl Ft:	17	Township:	2S
Casing Depth:	15	Range:	30W
Total Depth:	25	Latitude:	302632.682
Diameter:		Longitude:	871405.7479
Documents:			
URL:			

Map Key	Direction	Distance (mi)	Distance (ft)	Elevation (ft)	DB
290	NNW	0.73	3,872.68	72.95	WATER WELLS

Permit:	MO-C-294810-1	Station ID:	296572
Legacy No:		Owner Name:	
Compliance No:	440648	Contractor License:	3241
Issue Date:	08/21/2020	Contractor Name:	Corey Milton
Completion Date:	08/27/2020	Driller Name:	William Walker
Type of Work:	New Construction	County:	Escambia
Well Use:	Monitoring	Section:	17
Static Wtr Lvl Ft:	17	Township:	2S
Casing Depth:	15	Range:	30W
Total Depth:	25	Latitude:	302632.682
Diameter:		Longitude:	871405.7479
Documents:			
URL:			

Map Key	Direction	Distance (mi)	Distance (ft)	Elevation (ft)	DB
291	WNW	0.77	4,052.90	80.93	WATER WELLS

Permit:	MO-C-65635-1	Station ID:	75672
Legacy No:	P198905894	Owner Name:	
Compliance No:	115782	Contractor License:	2579
Issue Date:	07/27/1989	Contractor Name:	James W Collins
Completion Date:	08/17/1989	Driller Name:	
Type of Work:	New Construction	County:	Escambia
Well Use:	Other	Section:	17
Static Wtr Lvl Ft:		Township:	2S
Casing Depth:	3	Range:	30W
Total Depth:	13	Latitude:	
Diameter:	2	Longitude:	
Documents:			
URL:			

Map Key	Direction	Distance (mi)	Distance (ft)	Elevation (ft)	DB
291	WNW	0.77	4,052.90	80.93	WATER WELLS

Permit:	MO-C-65637-1	Station ID:	75674

Wells and Additional Sources Detail Report

Legacy No:	P198905896	Owner Name:	
Compliance No:	115784	Contractor License:	2579
Issue Date:	07/27/1989	Contractor Name:	James W Collins
Completion Date:	08/17/1989	Driller Name:	
Type of Work:	New Construction	County:	Escambia
Well Use:	Other	Section:	17
Static Wtr Lvl Ft:		Township:	2S
Casing Depth:	3	Range:	30W
Total Depth:	13	Latitude:	
Diameter:	2	Longitude:	
Documents:			
URL:			

Map Key	Direction	Distance (mi)	Distance (ft)	Elevation (ft)	DB
291	WNW	0.77	4,052.90	80.93	WATER WELLS

Permit:	MO-C-65634-1	Station ID:	75671
Legacy No:	P198905893	Owner Name:	
Compliance No:	115781	Contractor License:	2579
Issue Date:	07/27/1989	Contractor Name:	James W Collins
Completion Date:	08/17/1989	Driller Name:	
Type of Work:	New Construction	County:	Escambia
Well Use:	Other	Section:	17
Static Wtr Lvl Ft:		Township:	2S
Casing Depth:	3	Range:	30W
Total Depth:	13	Latitude:	
Diameter:	2	Longitude:	
Documents:			
URL:			

Map Key	Direction	Distance (mi)	Distance (ft)	Elevation (ft)	DB
291	WNW	0.77	4,052.90	80.93	WATER WELLS

Permit:	MO-C-65636-1	Station ID:	75673
Legacy No:	P198905895	Owner Name:	
Compliance No:	115783	Contractor License:	2579
Issue Date:	07/27/1989	Contractor Name:	James W Collins
Completion Date:	08/17/1989	Driller Name:	
Type of Work:	New Construction	County:	Escambia
Well Use:	Other	Section:	17
Static Wtr Lvl Ft:		Township:	2S
Casing Depth:	3	Range:	30W
Total Depth:	13	Latitude:	
Diameter:	2	Longitude:	
Documents:			
URL:			

Wells and Additional Sources Detail Report

Map Key	Direction	Distance (mi)	Distance (ft)	Elevation (ft)	DB
292	N	0.73	3,870.31	73.09	WATER WELLS

Permit:	MO-C-290520-1	Station ID:	289969
Legacy No:		Owner Name:	
Compliance No:	433269	Contractor License:	3241
Issue Date:	12/11/2019	Contractor Name:	Corey Milton
Completion Date:	12/26/2019	Driller Name:	William Walker
Type of Work:	New Construction	County:	Escambia
Well Use:	Monitoring	Section:	17
Static Wtr Lvl Ft:	20	Township:	2S
Casing Depth:	15	Range:	30W
Total Depth:	25	Latitude:	302633.0981
Diameter:	2	Longitude:	871403.7824
Documents:			
URL:			

Map Key	Direction	Distance (mi)	Distance (ft)	Elevation (ft)	DB
292	N	0.73	3,870.31	73.09	WATER WELLS

Permit:	MO-C-290520-1	Station ID:	289968
Legacy No:		Owner Name:	
Compliance No:	433269	Contractor License:	3241
Issue Date:	12/11/2019	Contractor Name:	Corey Milton
Completion Date:	12/26/2019	Driller Name:	William Walker
Type of Work:	New Construction	County:	Escambia
Well Use:	Monitoring	Section:	17
Static Wtr Lvl Ft:	20	Township:	2S
Casing Depth:		Range:	30W
Total Depth:	22	Latitude:	302633.0981
Diameter:	2	Longitude:	871403.7824
Documents:			
URL:			

Map Key	Direction	Distance (mi)	Distance (ft)	Elevation (ft)	DB
293	NNE	0.73	3,860.06	69.95	WATER WELLS

Permit:	MO-A-96613-1	Station ID:	108437
Legacy No:	P199402984	Owner Name:	
Compliance No:	144958	Contractor License:	2343
Issue Date:	02/09/1994	Contractor Name:	Don C Crutchfield
Completion Date:	04/14/1994	Driller Name:	
Type of Work:	Abandonment	County:	Escambia
Well Use:	Other	Section:	18

Static Wtr Lvl Ft:	42	Township:	2S
Casing Depth:	37	Range:	30W
Total Depth:	52	Latitude:	
Diameter:	2	Longitude:	
Documents:			
URL:			

Map Key	Direction	Distance (mi)	Distance (ft)	Elevation (ft)	DB
293	NNE	0.73	3,860.06	69.95	WATER WELLS

Permit:	TE-A-38798-1	Station ID:	47927
Legacy No:	T198600111	Owner Name:	
Compliance No:	90498	Contractor License:	1008
Issue Date:	10/09/1985	Contractor Name:	Alan G Symons
Completion Date:	10/18/1985	Driller Name:	
Type of Work:	Abandonment	County:	Escambia
Well Use:	Test	Section:	8
Static Wtr Lvl Ft:		Township:	2S
Casing Depth:	210	Range:	30W
Total Depth:	210	Latitude:	
Diameter:	2	Longitude:	
Documents:			
URL:			

Map Key	Direction	Distance (mi)	Distance (ft)	Elevation (ft)	DB
293	NNE	0.73	3,860.06	69.95	WATER WELLS

Permit:	MO-C-85376-1	Station ID:	97055
Legacy No:	P199206204	Owner Name:	
Compliance No:	134381	Contractor License:	3041
Issue Date:	08/12/1992	Contractor Name:	Robert Baker, Jr.
Completion Date:	08/24/1992	Driller Name:	
Type of Work:	New Construction	County:	Escambia
Well Use:	Other	Section:	19
Static Wtr Lvl Ft:	40	Township:	2S
Casing Depth:	37	Range:	30W
Total Depth:	55	Latitude:	
Diameter:	2	Longitude:	
Documents:			
URL:			

Map Key	Direction	Distance (mi)	Distance (ft)	Elevation (ft)	DB
293	NNE	0.73	3,860.06	69.95	WATER WELLS

Permit:	MO-C-85377-1	Station ID:	97056

Wells and Additional Sources Detail Report

Legacy No:	P199206205	Owner Name:	
Compliance No:	134382	Contractor License:	3041
Issue Date:	08/12/1992	Contractor Name:	Robert Baker, Jr.
Completion Date:	08/24/1992	Driller Name:	
Type of Work:	New Construction	County:	Escambia
Well Use:	Other	Section:	19
Static Wtr Lvl Ft:	40	Township:	2S
Casing Depth:	37	Range:	30W
Total Depth:	55	Latitude:	
Diameter:	2	Longitude:	
Documents:			
URL:			

Map Key	Direction	Distance (mi)	Distance (ft)	Elevation (ft)	DB
293	NNE	0.73	3,860.06	69.95	WATER WELLS

Permit:	MO-C-85375-1	Station ID:	97054
Legacy No:	P199206203	Owner Name:	
Compliance No:	134380	Contractor License:	3041
Issue Date:	08/12/1992	Contractor Name:	Robert Baker, Jr.
Completion Date:	08/24/1992	Driller Name:	
Type of Work:	New Construction	County:	Escambia
Well Use:	Other	Section:	19
Static Wtr Lvl Ft:	40	Township:	2S
Casing Depth:	37	Range:	30W
Total Depth:	55	Latitude:	
Diameter:	2	Longitude:	
Documents:			
URL:			

Map Key	Direction	Distance (mi)	Distance (ft)	Elevation (ft)	DB
293	NNE	0.73	3,860.06	69.95	WATER WELLS

Permit:	MO-A-96615-1	Station ID:	108478
Legacy No:	P199402986	Owner Name:	
Compliance No:	144960	Contractor License:	2343
Issue Date:	02/09/1994	Contractor Name:	Don C Crutchfield
Completion Date:	04/14/1994	Driller Name:	
Type of Work:	Abandonment	County:	Escambia
Well Use:	Other	Section:	18
Static Wtr Lvl Ft:	42	Township:	2S
Casing Depth:	37	Range:	30W
Total Depth:	52	Latitude:	
Diameter:	2	Longitude:	
Documents:			
URL:			

Wells and Additional Sources Detail Report

Map Key	Direction	Distance (mi)	Distance (ft)	Elevation (ft)	DB
293	NNE	0.73	3,860.06	69.95	WATER WELLS

Permit:	MO-A-96614-1	Station ID:	108438
Legacy No:	P199402985	Owner Name:	
Compliance No:	144959	Contractor License:	2343
Issue Date:	02/09/1994	Contractor Name:	Don C Crutchfield
Completion Date:	04/14/1994	Driller Name:	
Type of Work:	Abandonment	County:	Escambia
Well Use:	Other	Section:	18
Static Wtr Lvl Ft:	42	Township:	2S
Casing Depth:	37	Range:	30W
Total Depth:	52	Latitude:	
Diameter:	2	Longitude:	
Documents:			
URL:			

Map Key	Direction	Distance (mi)	Distance (ft)	Elevation (ft)	DB
294	SW	0.72	3,795.83	77.56	WATER WELLS

Permit:	MO-C-265819-1	Station ID:	275641
Legacy No:	W201802448	Owner Name:	
Compliance No:	304019	Contractor License:	2613
Issue Date:	04/09/2018	Contractor Name:	Gregory W Campbell
Completion Date:	04/18/2018	Driller Name:	Ariel Torres
Type of Work:	New Construction	County:	Escambia
Well Use:	Other	Section:	28
Static Wtr Lvl Ft:	50	Township:	2S
Casing Depth:	45	Range:	30W
Total Depth:	60	Latitude:	302515.6
Diameter:	2	Longitude:	871435.25
Documents:			
URL:			

Map Key	Direction	Distance (mi)	Distance (ft)	Elevation (ft)	DB
294	SW	0.72	3,795.83	77.56	WATER WELLS

Permit:	MO-C-265818-1	Station ID:	275640
Legacy No:	W201802447	Owner Name:	
Compliance No:	304018	Contractor License:	2613
Issue Date:	04/09/2018	Contractor Name:	Gregory W Campbell
Completion Date:	04/18/2018	Driller Name:	Ariel Torres
Type of Work:	New Construction	County:	Escambia
Well Use:	Other	Section:	28

Static Wtr Lvl Ft:	50	Township:	2S
Casing Depth:	45	Range:	30W
Total Depth:	60	Latitude:	302515.6
Diameter:	2	Longitude:	871435.2
Documents:			
URL:			

Map Key	Direction	Distance (mi)	Distance (ft)	Elevation (ft)	DB
294	SW	0.72	3,795.83	77.56	WATER WELLS

Permit:	MO-C-265820-1	Station ID:	275642
Legacy No:	W201802449	Owner Name:	
Compliance No:	304020	Contractor License:	2613
Issue Date:	04/09/2018	Contractor Name:	Gregory W Campbell
Completion Date:	04/19/2018	Driller Name:	Ariel Torres
Type of Work:	New Construction	County:	Escambia
Well Use:	Other	Section:	28
Static Wtr Lvl Ft:	50	Township:	2S
Casing Depth:	45	Range:	30W
Total Depth:	60	Latitude:	302515.6
Diameter:	2	Longitude:	871435.2
Documents:			
URL:			

Map Key	Direction	Distance (mi)	Distance (ft)	Elevation (ft)	DB
295	NNE	0.73	3,863.38	70.62	WATER WELLS

Permit:	MO-C-240053-1	Station ID:	252425
Legacy No:	W201204595	Owner Name:	
Compliance No:	280107	Contractor License:	3161
Issue Date:	06/29/2012	Contractor Name:	Rodney Ethridge
Completion Date:	07/12/2012	Driller Name:	Rodney Ethridge
Type of Work:	New Construction	County:	Escambia
Well Use:	Other	Section:	4
Static Wtr Lvl Ft:		Township:	2S
Casing Depth:	40	Range:	30W
Total Depth:	55	Latitude:	
Diameter:	2	Longitude:	
Documents:			
URL:			

Map Key	Direction	Distance (mi)	Distance (ft)	Elevation (ft)	DB
296	ESE	0.76	4,006.19	52.02	WATER WELLS

Permit:	LA-C-58270-1	Station ID:	67948

Wells and Additional Sources Detail Report

Legacy No:	T198805150	Owner Name:	
Compliance No:	108842	Contractor License:	2545
Issue Date:	06/20/1988	Contractor Name:	Clarence C Hinton, Jr.
Completion Date:	08/01/1988	Driller Name:	
Type of Work:	New Construction	County:	Escambia
Well Use:	Irrigation - Landscape	Section:	14
Static Wtr Lvl Ft:	80	Township:	1N
Casing Depth:	140	Range:	31W
Total Depth:	155	Latitude:	
Diameter:	4	Longitude:	
Documents:			
URL:			

Map Key	Direction	Distance (mi)	Distance (ft)	Elevation (ft)	DB
297	SW	0.72	3,800.72	77.56	WATER WELLS

Permit:	MO-C-267494-1	Station ID:	279396
Legacy No:	W201804229	Owner Name:	
Compliance No:	305581	Contractor License:	2613
Issue Date:	07/27/2018	Contractor Name:	Gregory W Campbell
Completion Date:	08/10/2018	Driller Name:	Ariel Torres
Type of Work:	New Construction	County:	Escambia
Well Use:	Other	Section:	28
Static Wtr Lvl Ft:	54	Township:	2S
Casing Depth:	45	Range:	30W
Total Depth:	60	Latitude:	302515.6
Diameter:	2	Longitude:	871435.3
Documents:			
URL:			

Map Key	Direction	Distance (mi)	Distance (ft)	Elevation (ft)	DB
298	NNW	0.74	3,895.25	72.00	WATER WELLS

Permit:	RR-A-268095-1	Station ID:	281291
Legacy No:	W201804867	Owner Name:	
Compliance No:	306147	Contractor License:	3241
Issue Date:	09/11/2018	Contractor Name:	Corey Milton
Completion Date:	09/17/2018	Driller Name:	Willliam Walker
Type of Work:	Abandonment	County:	Escambia
Well Use:	Remediation - Recovery	Section:	17
Static Wtr Lvl Ft:		Township:	2S
Casing Depth:	7	Range:	30W
Total Depth:	17	Latitude:	302632.9784
Diameter:	4	Longitude:	871405.4816
Documents:			
URL:			

Wells and Additional Sources Detail Report

Map Key	Direction	Distance (mi)	Distance (ft)	Elevation (ft)	DB
299	NNE	0.73	3,873.77	72.27	WATER WELLS

Permit:	MO-A-96618-1	Station ID:	108481
Legacy No:	P199402989	Owner Name:	
Compliance No:	144963	Contractor License:	2343
Issue Date:	02/09/1994	Contractor Name:	Don C Crutchfield
Completion Date:	04/11/1994	Driller Name:	
Type of Work:	Abandonment	County:	Escambia
Well Use:	Other	Section:	18
Static Wtr Lvl Ft:	37	Township:	2S
Casing Depth:	35	Range:	30W
Total Depth:	45	Latitude:	
Diameter:	2	Longitude:	
Documents:			
URL:			

Map Key	Direction	Distance (mi)	Distance (ft)	Elevation (ft)	DB
299	NNE	0.73	3,873.77	72.27	WATER WELLS

Permit:	MO-C-86969-1	Station ID:	98809
Legacy No:	P199300662	Owner Name:	
Compliance No:	135877	Contractor License:	2343
Issue Date:	11/05/1992	Contractor Name:	Don C Crutchfield
Completion Date:	11/24/1992	Driller Name:	
Type of Work:	New Construction	County:	Escambia
Well Use:	Other	Section:	18
Static Wtr Lvl Ft:	35	Township:	2S
Casing Depth:	30	Range:	30W
Total Depth:	45	Latitude:	
Diameter:	2	Longitude:	
Documents:			
URL:			

Map Key	Direction	Distance (mi)	Distance (ft)	Elevation (ft)	DB
299	NNE	0.73	3,873.77	72.27	WATER WELLS

Permit:	MO-C-86970-1	Station ID:	98849
Legacy No:	P199300663	Owner Name:	
Compliance No:	135878	Contractor License:	2343
Issue Date:	11/05/1992	Contractor Name:	Don C Crutchfield
Completion Date:	11/24/1992	Driller Name:	
Type of Work:	New Construction	County:	Escambia
Well Use:	Other	Section:	18

Static Wtr Lvl Ft:	35	Township:	2S
Casing Depth:	30	Range:	30W
Total Depth:	45	Latitude:	
Diameter:	2	Longitude:	
Documents:			
URL:			

Map Key	Direction	Distance (mi)	Distance (ft)	Elevation (ft)	DB
299	NNE	0.73	3,873.77	72.27	WATER WELLS

Permit:	MO-A-96620-1	Station ID:	108483
Legacy No:	P199402991	Owner Name:	
Compliance No:	144965	Contractor License:	2343
Issue Date:	02/09/1994	Contractor Name:	Don C Crutchfield
Completion Date:	04/11/1994	Driller Name:	
Type of Work:	Abandonment	County:	Escambia
Well Use:	Other	Section:	18
Static Wtr Lvl Ft:	37	Township:	2S
Casing Depth:	35	Range:	30W
Total Depth:	45	Latitude:	
Diameter:	2	Longitude:	
Documents:			
URL:			

Map Key	Direction	Distance (mi)	Distance (ft)	Elevation (ft)	DB
299	NNE	0.73	3,873.77	72.27	WATER WELLS

Permit:	MO-A-96619-1	Station ID:	108482
Legacy No:	P199402990	Owner Name:	
Compliance No:	144964	Contractor License:	2343
Issue Date:	02/09/1994	Contractor Name:	Don C Crutchfield
Completion Date:	04/11/1994	Driller Name:	
Type of Work:	Abandonment	County:	Escambia
Well Use:	Other	Section:	18
Static Wtr Lvl Ft:	37	Township:	2S
Casing Depth:	35	Range:	30W
Total Depth:	45	Latitude:	
Diameter:	2	Longitude:	
Documents:			
URL:			

Map Key	Direction	Distance (mi)	Distance (ft)	Elevation (ft)	DB
299	NNE	0.73	3,873.77	72.27	WATER WELLS

Permit:	MO-C-86971-1	Station ID:	98850

Wells and Additional Sources Detail Report

Legacy No:	P199300664	Owner Name:	
Compliance No:	135879	Contractor License:	2343
Issue Date:	11/05/1992	Contractor Name:	Don C Crutchfield
Completion Date:	11/24/1992	Driller Name:	
Type of Work:	New Construction	County:	Escambia
Well Use:	Other	Section:	18
Static Wtr Lvl Ft:	35	Township:	2S
Casing Depth:	30	Range:	30W
Total Depth:	45	Latitude:	
Diameter:	2	Longitude:	
Documents:			
URL:			

Map Key	Direction	Distance (mi)	Distance (ft)	Elevation (ft)	DB
300	S	0.79	4,159.97	48.59	WATER WELLS

Permit:	MO-C-185265-1	Station ID:	201261
Legacy No:	P200403707	Owner Name:	
Compliance No:	228511	Contractor License:	3120
Issue Date:	08/11/2004	Contractor Name:	Daniel Palmer
Completion Date:	10/26/2004	Driller Name:	
Type of Work:	New Construction	County:	Escambia
Well Use:	Other	Section:	28
Static Wtr Lvl Ft:		Township:	2S
Casing Depth:	20	Range:	30W
Total Depth:	45	Latitude:	
Diameter:	2	Longitude:	
Documents:			
URL:			

Map Key	Direction	Distance (mi)	Distance (ft)	Elevation (ft)	DB
300	S	0.79	4,159.97	48.59	WATER WELLS

Permit:	MO-C-185264-1	Station ID:	201096
Legacy No:	P200403706	Owner Name:	
Compliance No:	228510	Contractor License:	3120
Issue Date:	08/11/2004	Contractor Name:	Daniel Palmer
Completion Date:	10/26/2004	Driller Name:	
Type of Work:	New Construction	County:	Escambia
Well Use:	Other	Section:	28
Static Wtr Lvl Ft:		Township:	2S
Casing Depth:	20	Range:	30W
Total Depth:	40	Latitude:	
Diameter:	2	Longitude:	
Documents:			
URL:			

Wells and Additional Sources Detail Report

Map Key	Direction	Distance (mi)	Distance (ft)	Elevation (ft)	DB
300	S	0.79	4,159.97	48.59	WATER WELLS

Permit:	MO-C-185267-1	Station ID:	201263
Legacy No:	P200403709	Owner Name:	
Compliance No:	228513	Contractor License:	3120
Issue Date:	08/11/2004	Contractor Name:	Daniel Palmer
Completion Date:	10/26/2004	Driller Name:	
Type of Work:	New Construction	County:	Escambia
Well Use:	Other	Section:	28
Static Wtr Lvl Ft:		Township:	2S
Casing Depth:	20	Range:	30W
Total Depth:	45	Latitude:	
Diameter:	2	Longitude:	
Documents:			
URL:			

Map Key	Direction	Distance (mi)	Distance (ft)	Elevation (ft)	DB
300	S	0.79	4,159.97	48.59	WATER WELLS

Permit:	MO-C-185266-1	Station ID:	201262
Legacy No:	P200403708	Owner Name:	
Compliance No:	228512	Contractor License:	3120
Issue Date:	08/11/2004	Contractor Name:	Daniel Palmer
Completion Date:	10/26/2004	Driller Name:	
Type of Work:	New Construction	County:	Escambia
Well Use:	Other	Section:	28
Static Wtr Lvl Ft:		Township:	2S
Casing Depth:	20	Range:	30W
Total Depth:	40	Latitude:	
Diameter:	2	Longitude:	
Documents:			
URL:			

Map Key	Direction	Distance (mi)	Distance (ft)	Elevation (ft)	DB
301	SSE	0.75	3,978.82	32.54	WATER WELLS

Permit:	LA-C-225109-1	Station ID:	27411
Legacy No:	T200901426	Owner Name:	
Compliance No:	266086	Contractor License:	3153
Issue Date:	07/06/2009	Contractor Name:	Gerard Johnson
Completion Date:	07/09/2009	Driller Name:	
Type of Work:	New Construction	County:	Escambia
Well Use:	Irrigation - Landscape	Section:	28

Static Wtr Lvl Ft:	15	Township:	2S
Casing Depth:	120	Range:	30W
Total Depth:	140	Latitude:	302501.859
Diameter:	4	Longitude:	871333.512
Documents:			
URL:			

Map Key	Direction	Distance (mi)	Distance (ft)	Elevation (ft)	DB
302	N	0.74	3,906.34	73.25	WATER WELLS

Permit:	MO-C-290520-1	Station ID:	289432
Legacy No:		Owner Name:	
Compliance No:	433269	Contractor License:	3241
Issue Date:	12/11/2019	Contractor Name:	Corey Milton
Completion Date:	12/26/2019	Driller Name:	William Walker
Type of Work:	New Construction	County:	Escambia
Well Use:	Monitoring	Section:	17
Static Wtr Lvl Ft:	20	Township:	2S
Casing Depth:		Range:	30W
Total Depth:	22	Latitude:	302633.4644
Diameter:	2	Longitude:	871403.7824
Documents:			
URL:			

Map Key	Direction	Distance (mi)	Distance (ft)	Elevation (ft)	DB
303	SE	0.76	3,991.47	69.81	WATER WELLS

Permit:	LA-C-43614-1	Station ID:	53000
Legacy No:	T198605234	Owner Name:	
Compliance No:	95036	Contractor License:	2271
Issue Date:	07/23/1986	Contractor Name:	Vic C Wallace
Completion Date:	09/02/1986	Driller Name:	
Type of Work:	New Construction	County:	Escambia
Well Use:	Irrigation - Landscape	Section:	26
Static Wtr Lvl Ft:	55	Township:	2S
Casing Depth:	140	Range:	30W
Total Depth:	150	Latitude:	
Diameter:	4	Longitude:	
Documents:			
URL:			

Map Key	Direction	Distance (mi)	Distance (ft)	Elevation (ft)	DB
304	N	0.76	3,990.89	72.29	WATER WELLS

Permit:	OT-A-268108-1	Station ID:	281376

Wells and Additional Sources Detail Report

Legacy No:	W201804880	Owner Name:	
Compliance No:	306159	Contractor License:	3241
Issue Date:	09/11/2018	Contractor Name:	Corey Milton
Completion Date:	09/12/2018	Driller Name:	WILLIAM WALKER
Type of Work:	Abandonment	County:	Escambia
Well Use:	Other	Section:	17
Static Wtr Lvl Ft:		Township:	2S
Casing Depth:	20	Range:	30W
Total Depth:	30	Latitude:	302634.4796
Diameter:	2	Longitude:	871402.8824
Documents:			
URL:			

Map Key	Direction	Distance (mi)	Distance (ft)	Elevation (ft)	DB
304	N	0.76	3,990.89	72.29	WATER WELLS

Permit:	OT-A-268109-1	Station ID:	281377
Legacy No:	W201804881	Owner Name:	
Compliance No:	306160	Contractor License:	3241
Issue Date:	09/11/2018	Contractor Name:	Corey Milton
Completion Date:	09/12/2018	Driller Name:	William Walker
Type of Work:	Abandonment	County:	Escambia
Well Use:	Other	Section:	17
Static Wtr Lvl Ft:	23	Township:	2S
Casing Depth:	20	Range:	30W
Total Depth:	30	Latitude:	302634.4796
Diameter:	2	Longitude:	871402.8824
Documents:			
URL:			

Map Key	Direction	Distance (mi)	Distance (ft)	Elevation (ft)	DB
304	N	0.76	3,990.89	72.29	WATER WELLS

Permit:	OT-A-268107-1	Station ID:	281375
Legacy No:	W201804879	Owner Name:	
Compliance No:	306158	Contractor License:	3241
Issue Date:	09/11/2018	Contractor Name:	Corey Milton
Completion Date:	09/12/2018	Driller Name:	WILLIAM WALKER
Type of Work:	Abandonment	County:	Escambia
Well Use:	Other	Section:	17
Static Wtr Lvl Ft:		Township:	2S
Casing Depth:	20	Range:	30W
Total Depth:	30	Latitude:	302634.4796
Diameter:	2	Longitude:	871402.8824
Documents:			
URL:			

Wells and Additional Sources Detail Report

Map Key	Direction	Distance (mi)	Distance (ft)	Elevation (ft)	DB
304	N	0.76	3,990.89	72.29	WATER WELLS

Permit:	OT-A-269659-1	Station ID:	281384
Legacy No:	W201804888	Owner Name:	
Compliance No:	307704	Contractor License:	3241
Issue Date:	09/11/2018	Contractor Name:	Corey Milton
Completion Date:	09/12/2018	Driller Name:	William Walker
Type of Work:	Abandonment	County:	Escambia
Well Use:	Other	Section:	17
Static Wtr Lvl Ft:	17	Township:	2S
Casing Depth:	15	Range:	30W
Total Depth:	30	Latitude:	302634.5012
Diameter:	2	Longitude:	871402.9004
Documents:			
URL:			

Map Key	Direction	Distance (mi)	Distance (ft)	Elevation (ft)	DB
304	N	0.76	3,990.89	72.29	WATER WELLS

Permit:	OT-A-268115-1	Station ID:	281385
Legacy No:	W201804889	Owner Name:	
Compliance No:	306166	Contractor License:	3241
Issue Date:	09/11/2018	Contractor Name:	Corey Milton
Completion Date:	09/12/2018	Driller Name:	William Walker
Type of Work:	Abandonment	County:	Escambia
Well Use:	Other	Section:	17
Static Wtr Lvl Ft:	17	Township:	2S
Casing Depth:	15	Range:	30W
Total Depth:	30	Latitude:	302634.5012
Diameter:	2	Longitude:	871402.9004
Documents:			
URL:			

Map Key	Direction	Distance (mi)	Distance (ft)	Elevation (ft)	DB
304	N	0.76	3,990.89	72.29	WATER WELLS

Permit:	OT-A-268113-1	Station ID:	281382
Legacy No:	W201804886	Owner Name:	
Compliance No:	306164	Contractor License:	3241
Issue Date:	09/11/2018	Contractor Name:	Corey Milton
Completion Date:	09/12/2018	Driller Name:	WILLIAM WALKER
Type of Work:	Abandonment	County:	Escambia
Well Use:	Other	Section:	17

Static Wtr Lvl Ft:	17	Township:	2S
Casing Depth:	15	Range:	30W
Total Depth:	30	Latitude:	302634.5012
Diameter:	2	Longitude:	871402.9004
Documents:			
URL:			

Map Key	Direction	Distance (mi)	Distance (ft)	Elevation (ft)	DB
304	N	0.76	3,990.89	72.29	WATER WELLS

Permit:	OT-A-268114-1	Station ID:	281383
Legacy No:	W201804887	Owner Name:	
Compliance No:	306165	Contractor License:	3241
Issue Date:	09/11/2018	Contractor Name:	Corey Milton
Completion Date:	09/12/2018	Driller Name:	William Walker
Type of Work:	Abandonment	County:	Escambia
Well Use:	Other	Section:	17
Static Wtr Lvl Ft:	17	Township:	2S
Casing Depth:	15	Range:	30W
Total Depth:	30	Latitude:	302634.5012
Diameter:	2	Longitude:	871402.9004
Documents:			
URL:			

Map Key	Direction	Distance (mi)	Distance (ft)	Elevation (ft)	DB
304	N	0.76	3,990.89	72.29	WATER WELLS

Permit:	OT-A-268112-1	Station ID:	281381
Legacy No:	W201804885	Owner Name:	
Compliance No:	306163	Contractor License:	3241
Issue Date:	09/11/2018	Contractor Name:	Corey Milton
Completion Date:	09/12/2018	Driller Name:	WILLIAM WALKER
Type of Work:	Abandonment	County:	Escambia
Well Use:	Other	Section:	17
Static Wtr Lvl Ft:	17	Township:	2S
Casing Depth:	15	Range:	30W
Total Depth:	30	Latitude:	302634.5012
Diameter:	2	Longitude:	871402.9004
Documents:			
URL:			

Map Key	Direction	Distance (mi)	Distance (ft)	Elevation (ft)	DB
304	N	0.76	3,990.89	72.29	WATER WELLS

Permit:	OT-A-268111-1	Station ID:	281379

Wells and Additional Sources Detail Report

Legacy No:	W201804883	Owner Name:	
Compliance No:	306162	Contractor License:	3241
Issue Date:	09/11/2018	Contractor Name:	Corey Milton
Completion Date:	09/12/2018	Driller Name:	WILLLIAM WALKER
Type of Work:	Abandonment	County:	Escambia
Well Use:	Other	Section:	17
Static Wtr Lvl Ft:	17	Township:	2S
Casing Depth:		Range:	30W
Total Depth:	30	Latitude:	302634.5012
Diameter:	2	Longitude:	871402.9004
Documents:			
URL:			

Map Key	Direction	Distance (mi)	Distance (ft)	Elevation (ft)	DB
304	N	0.76	3,990.89	72.29	WATER WELLS

Permit:	OT-A-277123-1	Station ID:	281380
Legacy No:	W201804884	Owner Name:	
Compliance No:	315101	Contractor License:	3241
Issue Date:	09/11/2018	Contractor Name:	Corey Milton
Completion Date:	09/12/2018	Driller Name:	WILLIAM WALKER
Type of Work:	Abandonment	County:	Escambia
Well Use:	Other	Section:	17
Static Wtr Lvl Ft:		Township:	2S
Casing Depth:	15	Range:	30W
Total Depth:	30	Latitude:	302634.5012
Diameter:	2	Longitude:	871402.9004
Documents:			
URL:			

Map Key	Direction	Distance (mi)	Distance (ft)	Elevation (ft)	DB
305	NNW	0.76	4,023.46	72.79	WATER WELLS

Permit:	RR-A-268098-1	Station ID:	281294
Legacy No:	W201804870	Owner Name:	
Compliance No:	306150	Contractor License:	3241
Issue Date:	09/11/2018	Contractor Name:	Corey Milton
Completion Date:	09/12/2018	Driller Name:	William Walker
Type of Work:	Abandonment	County:	Escambia
Well Use:	Remediation - Recovery	Section:	17
Static Wtr Lvl Ft:		Township:	2S
Casing Depth:	13	Range:	30W
Total Depth:	23	Latitude:	302633.6804
Diameter:	4	Longitude:	871407.8828
Documents:			
URL:			

Wells and Additional Sources Detail Report

Map Key	Direction	Distance (mi)	Distance (ft)	Elevation (ft)	DB
306	NNW	0.76	4,029.25	72.77	WATER WELLS

Permit:	RR-A-268100-1	Station ID:	281371
Legacy No:	W201804872	Owner Name:	
Compliance No:	306152	Contractor License:	3241
Issue Date:	09/11/2018	Contractor Name:	Corey Milton
Completion Date:	09/12/2018	Driller Name:	WILLIAM WALKER
Type of Work:	Abandonment	County:	Escambia
Well Use:	Remediation - Recovery	Section:	17
Static Wtr Lvl Ft:		Township:	2S
Casing Depth:		Range:	30W
Total Depth:	18	Latitude:	302633.8784
Diameter:	4	Longitude:	871407.3824
Documents:			
URL:			

Map Key	Direction	Distance (mi)	Distance (ft)	Elevation (ft)	DB
307	NNW	0.77	4,077.71	72.72	WATER WELLS

Permit:	LA-C-29797-1	Station ID:	39689
Legacy No:	T198302265	Owner Name:	
Compliance No:	82021	Contractor License:	1706
Issue Date:	09/23/1983	Contractor Name:	Charles D Windham
Completion Date:	12/10/1983	Driller Name:	
Type of Work:	New Construction	County:	Escambia
Well Use:	Irrigation - Landscape	Section:	17
Static Wtr Lvl Ft:	36	Township:	2S
Casing Depth:	126	Range:	20W
Total Depth:	135	Latitude:	
Diameter:	6	Longitude:	
Documents:			
URL:			

Map Key	Direction	Distance (mi)	Distance (ft)	Elevation (ft)	DB
308	SE	0.77	4,089.28	51.26	WATER WELLS

Permit:	LA-C-78277-1	Station ID:	88830
Legacy No:	P199105551	Owner Name:	
Compliance No:	127695	Contractor License:	2545
Issue Date:	07/18/1991	Contractor Name:	Clarence C Hinton, Jr.
Completion Date:	09/25/1991	Driller Name:	
Type of Work:	New Construction	County:	Escambia
Well Use:	Irrigation - Landscape	Section:	40

Static Wtr Lvl Ft:	75	Township:	2S
Casing Depth:	130	Range:	30W
Total Depth:	150	Latitude:	
Diameter:	4	Longitude:	
Documents:			
URL:			

Map Key	Direction	Distance (mi)	Distance (ft)	Elevation (ft)	DB
309	NNW	0.77	4,082.13	71.61	WATER WELLS

Permit:	RR-A-269658-1	Station ID:	281374
Legacy No:	W201804876	Owner Name:	
Compliance No:	307703	Contractor License:	3241
Issue Date:	09/11/2018	Contractor Name:	Corey Milton
Completion Date:	09/14/2018	Driller Name:	WILLIAM WALKER
Type of Work:	Abandonment	County:	Escambia
Well Use:	Remediation - Recovery	Section:	17
Static Wtr Lvl Ft:		Township:	2S
Casing Depth:	10	Range:	30W
Total Depth:	20	Latitude:	302634.4796
Diameter:	6	Longitude:	871407.1808
Documents:			
URL:			

Map Key	Direction	Distance (mi)	Distance (ft)	Elevation (ft)	DB
310	SE	0.78	4,102.05	52.39	WATER WELLS

Permit:	MO-C-161293-1	Station ID:	177161
Legacy No:	P200200768	Owner Name:	
Compliance No:	205904	Contractor License:	3120
Issue Date:	11/30/2001	Contractor Name:	Daniel Palmer
Completion Date:	04/22/2002	Driller Name:	
Type of Work:	New Construction	County:	Escambia
Well Use:	Other	Section:	25
Static Wtr Lvl Ft:		Township:	2S
Casing Depth:		Range:	30W
Total Depth:		Latitude:	
Diameter:	2	Longitude:	
Documents:			
URL:			

Map Key	Direction	Distance (mi)	Distance (ft)	Elevation (ft)	DB
310	SE	0.78	4,102.05	52.39	WATER WELLS

Permit:	MO-C-161301-1	Station ID:	177170

Wells and Additional Sources Detail Report

Legacy No:	P200200771	Owner Name:	
Compliance No:	205912	Contractor License:	3120
Issue Date:	11/30/2001	Contractor Name:	Daniel Palmer
Completion Date:	04/22/2002	Driller Name:	
Type of Work:	New Construction	County:	Escambia
Well Use:	Other	Section:	25
Static Wtr Lvl Ft:		Township:	2S
Casing Depth:		Range:	30W
Total Depth:		Latitude:	
Diameter:	2	Longitude:	
Documents:			
URL:			

Map Key	Direction	Distance (mi)	Distance (ft)	Elevation (ft)	DB
310	SE	0.78	4,102.05	52.39	WATER WELLS

Permit:	MO-C-161295-1	Station ID:	177164
Legacy No:	P200200769	Owner Name:	
Compliance No:	205906	Contractor License:	3120
Issue Date:	11/30/2001	Contractor Name:	Daniel Palmer
Completion Date:	04/22/2002	Driller Name:	
Type of Work:	New Construction	County:	Escambia
Well Use:	Other	Section:	25
Static Wtr Lvl Ft:		Township:	2S
Casing Depth:		Range:	30W
Total Depth:		Latitude:	
Diameter:	2	Longitude:	
Documents:			
URL:			

Map Key	Direction	Distance (mi)	Distance (ft)	Elevation (ft)	DB
310	SE	0.78	4,102.05	52.39	WATER WELLS

Permit:	MO-C-161304-1	Station ID:	177207
Legacy No:	P200200772	Owner Name:	
Compliance No:	205915	Contractor License:	3120
Issue Date:	11/30/2001	Contractor Name:	Daniel Palmer
Completion Date:	04/22/2002	Driller Name:	
Type of Work:	New Construction	County:	Escambia
Well Use:	Other	Section:	25
Static Wtr Lvl Ft:		Township:	2S
Casing Depth:		Range:	30W
Total Depth:		Latitude:	
Diameter:	2	Longitude:	
Documents:			
URL:			

Wells and Additional Sources Detail Report

Map Key	Direction	Distance (mi)	Distance (ft)	Elevation (ft)	DB
310	SE	0.78	4,102.05	52.39	WATER WELLS

Permit:	MO-C-161290-1	Station ID:	177125
Legacy No:	P200200767	Owner Name:	
Compliance No:	205901	Contractor License:	3120
Issue Date:	11/30/2001	Contractor Name:	Daniel Palmer
Completion Date:	04/22/2002	Driller Name:	
Type of Work:	New Construction	County:	Escambia
Well Use:	Other	Section:	25
Static Wtr Lvl Ft:		Township:	2S
Casing Depth:		Range:	30W
Total Depth:		Latitude:	
Diameter:	2	Longitude:	
Documents:			
URL:			

Map Key	Direction	Distance (mi)	Distance (ft)	Elevation (ft)	DB
310	SE	0.78	4,102.05	52.39	WATER WELLS

Permit:	MO-C-161298-1	Station ID:	177167
Legacy No:	P200200770	Owner Name:	
Compliance No:	205909	Contractor License:	3120
Issue Date:	11/30/2001	Contractor Name:	Daniel Palmer
Completion Date:	04/22/2002	Driller Name:	
Type of Work:	New Construction	County:	Escambia
Well Use:	Other	Section:	25
Static Wtr Lvl Ft:		Township:	2S
Casing Depth:		Range:	30W
Total Depth:		Latitude:	
Diameter:	2	Longitude:	
Documents:			
URL:			

Map Key	Direction	Distance (mi)	Distance (ft)	Elevation (ft)	DB
310	SE	0.78	4,102.05	52.39	WATER WELLS

Permit:	MO-C-161287-1	Station ID:	177122
Legacy No:	P200200766	Owner Name:	
Compliance No:	205899	Contractor License:	3120
Issue Date:	11/30/2001	Contractor Name:	Daniel Palmer
Completion Date:	04/22/2002	Driller Name:	
Type of Work:	New Construction	County:	Escambia
Well Use:	Other	Section:	25

Static Wtr Lvl Ft:		Township:	2S
Casing Depth:		Range:	30W
Total Depth:		Latitude:	
Diameter:	2	Longitude:	
Documents:			
URL:			

Map Key	Direction	Distance (mi)	Distance (ft)	Elevation (ft)	DB
311	NNW	0.79	4,175.93	76.80	WATER WELLS

Permit:	MO-A-265656-1	Station ID:	275974
Legacy No:	W201802271	Owner Name:	
Compliance No:	303865	Contractor License:	3006
Issue Date:	03/28/2018	Contractor Name:	Don Jones
Completion Date:	06/20/2018	Driller Name:	Don Jones
Type of Work:	Abandonment	County:	Escambia
Well Use:	Monitoring	Section:	17
Static Wtr Lvl Ft:		Township:	2S
Casing Depth:	50	Range:	30W
Total Depth:	50	Latitude:	302631
Diameter:	1	Longitude:	871419.1
Documents:			
URL:			

Map Key	Direction	Distance (mi)	Distance (ft)	Elevation (ft)	DB
312	NNW	0.79	4,183.56	83.20	WATER WELLS

Permit:	MO-C-279164-1	Station ID:	106068
Legacy No:	P199400551	Owner Name:	
Compliance No:	317142	Contractor License:	3051
Issue Date:	10/22/1993	Contractor Name:	Harley J Corbin
Completion Date:	11/23/1993	Driller Name:	
Type of Work:	New Construction	County:	Escambia
Well Use:	Other	Section:	17
Static Wtr Lvl Ft:	37	Township:	2S
Casing Depth:	30	Range:	30W
Total Depth:	45	Latitude:	
Diameter:	2	Longitude:	
Documents:			
URL:			

Map Key	Direction	Distance (mi)	Distance (ft)	Elevation (ft)	DB
312	NNW	0.79	4,183.56	83.20	WATER WELLS

Permit:	MO-C-94185-1	Station ID:	105461

Wells and Additional Sources Detail Report

Legacy No:	P199400400	Owner Name:	
Compliance No:	142672	Contractor License:	3051
Issue Date:	10/15/1993	Contractor Name:	Harley J Corbin
Completion Date:	11/23/1993	Driller Name:	
Type of Work:	New Construction	County:	Escambia
Well Use:	Other	Section:	17
Static Wtr Lvl Ft:	38	Township:	2S
Casing Depth:	30	Range:	30W
Total Depth:	45	Latitude:	
Diameter:	2	Longitude:	
Documents:			
URL:			

Map Key	Direction	Distance (mi)	Distance (ft)	Elevation (ft)	DB
313	SE	0.78	4,134.77	53.33	WATER WELLS

Permit:	MO-C-161913-1	Station ID:	176951
Legacy No:	P200200988	Owner Name:	
Compliance No:	206490	Contractor License:	3120
Issue Date:	12/14/2001	Contractor Name:	Daniel Palmer
Completion Date:	12/31/2001	Driller Name:	
Type of Work:	New Construction	County:	Escambia
Well Use:	Other	Section:	25
Static Wtr Lvl Ft:	8	Township:	2S
Casing Depth:	13	Range:	30W
Total Depth:	15	Latitude:	
Diameter:	2	Longitude:	
Documents:			
URL:			

Map Key	Direction	Distance (mi)	Distance (ft)	Elevation (ft)	DB
313	SE	0.78	4,134.77	53.33	WATER WELLS

Permit:	MO-C-161910-1	Station ID:	176949
Legacy No:	P200200987	Owner Name:	
Compliance No:	206487	Contractor License:	3120
Issue Date:	12/14/2001	Contractor Name:	Daniel Palmer
Completion Date:	12/31/2001	Driller Name:	
Type of Work:	New Construction	County:	Escambia
Well Use:	Other	Section:	25
Static Wtr Lvl Ft:	8	Township:	2S
Casing Depth:	13	Range:	30W
Total Depth:	15	Latitude:	
Diameter:	2	Longitude:	
Documents:			
URL:			

Wells and Additional Sources Detail Report

Map Key	Direction	Distance (mi)	Distance (ft)	Elevation (ft)	DB
313	SE	0.78	4,134.77	53.33	WATER WELLS

Permit:	MO-C-161907-1	Station ID:	176947
Legacy No:	P200200986	Owner Name:	
Compliance No:	324938	Contractor License:	3120
Issue Date:	12/14/2001	Contractor Name:	Daniel Palmer
Completion Date:	12/31/2001	Driller Name:	
Type of Work:	New Construction	County:	Escambia
Well Use:	Other	Section:	25
Static Wtr Lvl Ft:	8	Township:	2S
Casing Depth:	13	Range:	30W
Total Depth:	15	Latitude:	
Diameter:	2	Longitude:	
Documents:			
URL:			

Map Key	Direction	Distance (mi)	Distance (ft)	Elevation (ft)	DB
314	ESE	0.80	4,207.23	57.49	WATER WELLS

Permit:	LA-C-80639-1	Station ID:	91433
Legacy No:	T199201174	Owner Name:	
Compliance No:	129920	Contractor License:	3048
Issue Date:	12/09/1991	Contractor Name:	Clifton F Myers
Completion Date:	01/27/1992	Driller Name:	
Type of Work:	New Construction	County:	Escambia
Well Use:	Irrigation - Landscape	Section:	25
Static Wtr Lvl Ft:	54	Township:	2S
Casing Depth:	75	Range:	30W
Total Depth:	85	Latitude:	
Diameter:	2	Longitude:	
Documents:			
URL:			

Map Key	Direction	Distance (mi)	Distance (ft)	Elevation (ft)	DB
315	ESE	0.82	4,304.64	34.07	WATER WELLS

Permit:	MO-A-168895-1	Station ID:	185087
Legacy No:	P200204835	Owner Name:	
Compliance No:	213072	Contractor License:	3041
Issue Date:	09/16/2002	Contractor Name:	Robert Baker, Jr.
Completion Date:	10/18/2002	Driller Name:	
Type of Work:	Abandonment	County:	Escambia
Well Use:	Other	Section:	26

Static Wtr Lvl Ft:		Township:	2S
Casing Depth:	47	Range:	30W
Total Depth:	57	Latitude:	
Diameter:	4	Longitude:	
Documents:			
URL:			

Map Key	Direction	Distance (mi)	Distance (ft)	Elevation (ft)	DB
315	ESE	0.82	4,304.64	34.07	WATER WELLS

Permit:	MO-A-168896-1	Station ID:	185088
Legacy No:	P200204836	Owner Name:	
Compliance No:	213073	Contractor License:	3041
Issue Date:	09/16/2002	Contractor Name:	Robert Baker, Jr.
Completion Date:	10/18/2002	Driller Name:	
Type of Work:	Abandonment	County:	Escambia
Well Use:	Other	Section:	26
Static Wtr Lvl Ft:		Township:	2S
Casing Depth:	168	Range:	30W
Total Depth:	178	Latitude:	
Diameter:	4	Longitude:	
Documents:			
URL:			

Map Key	Direction	Distance (mi)	Distance (ft)	Elevation (ft)	DB
316	NNE	0.77	4,086.74	77.53	WATER WELLS

Permit:	MO-A-209513-1	Station ID:	227881
Legacy No:	P200701528	Owner Name:	
Compliance No:	251363	Contractor License:	3199
Issue Date:	02/23/2007	Contractor Name:	John Matthews
Completion Date:	02/28/2007	Driller Name:	
Type of Work:	Abandonment	County:	Escambia
Well Use:	Other	Section:	18
Static Wtr Lvl Ft:	0	Township:	2S
Casing Depth:	48	Range:	30W
Total Depth:	48	Latitude:	
Diameter:	2	Longitude:	
Documents:			
URL:			

Map Key	Direction	Distance (mi)	Distance (ft)	Elevation (ft)	DB
316	NNE	0.77	4,086.74	77.53	WATER WELLS

Permit:	MO-A-209507-1	Station ID:	227875

Wells and Additional Sources Detail Report

Legacy No:	P200701526	Owner Name:	
Compliance No:	251358	Contractor License:	3199
Issue Date:	02/23/2007	Contractor Name:	John Matthews
Completion Date:	02/28/2007	Driller Name:	
Type of Work:	Abandonment	County:	Escambia
Well Use:	Other	Section:	18
Static Wtr Lvl Ft:	0	Township:	2S
Casing Depth:	51	Range:	30W
Total Depth:	51	Latitude:	
Diameter:	2	Longitude:	
Documents:			
URL:			

Map Key	Direction	Distance (mi)	Distance (ft)	Elevation (ft)	DB
316	NNE	0.77	4,086.74	77.53	WATER WELLS

Permit:	MO-A-209510-1	Station ID:	227878
Legacy No:	P200701527	Owner Name:	
Compliance No:	335215	Contractor License:	3199
Issue Date:	02/23/2007	Contractor Name:	John Matthews
Completion Date:	02/28/2007	Driller Name:	
Type of Work:	Abandonment	County:	Escambia
Well Use:	Other	Section:	18
Static Wtr Lvl Ft:	0	Township:	2S
Casing Depth:	44	Range:	30W
Total Depth:	44	Latitude:	
Diameter:	2	Longitude:	
Documents:			
URL:			

Map Key	Direction	Distance (mi)	Distance (ft)	Elevation (ft)	DB
316	NNE	0.77	4,086.74	77.53	WATER WELLS

Permit:	MO-A-272129-1	Station ID:	227884
Legacy No:	P200701529	Owner Name:	
Compliance No:	310172	Contractor License:	3199
Issue Date:	02/23/2007	Contractor Name:	John Matthews
Completion Date:	02/28/2007	Driller Name:	
Type of Work:	Abandonment	County:	Escambia
Well Use:	Other	Section:	18
Static Wtr Lvl Ft:	0	Township:	2S
Casing Depth:	51	Range:	30W
Total Depth:	51	Latitude:	
Diameter:	2	Longitude:	
Documents:			
URL:			

Wells and Additional Sources Detail Report

Map Key	Direction	Distance (mi)	Distance (ft)	Elevation (ft)	DB
316	NNE	0.77	4,086.74	77.53	WATER WELLS

Permit:	MO-A-209518-1	Station ID:	228038
Legacy No:	P200701530	Owner Name:	
Compliance No:	251368	Contractor License:	3199
Issue Date:	02/23/2007	Contractor Name:	John Matthews
Completion Date:	02/28/2007	Driller Name:	
Type of Work:	Abandonment	County:	Escambia
Well Use:	Other	Section:	18
Static Wtr Lvl Ft:	0	Township:	2S
Casing Depth:	55	Range:	30W
Total Depth:	55	Latitude:	
Diameter:	2	Longitude:	
Documents:			
URL:			

Map Key	Direction	Distance (mi)	Distance (ft)	Elevation (ft)	DB
317	NNE	0.78	4,092.06	77.63	WATER WELLS

Permit:	MO-C-169540-1	Station ID:	184870
Legacy No:	T200300149	Owner Name:	
Compliance No:	213682	Contractor License:	9199
Issue Date:	10/18/2002	Contractor Name:	William H Enfinger
Completion Date:	11/04/2002	Driller Name:	
Type of Work:	New Construction	County:	Escambia
Well Use:	Other	Section:	6
Static Wtr Lvl Ft:		Township:	2S
Casing Depth:	55	Range:	30W
Total Depth:	65	Latitude:	
Diameter:	2	Longitude:	
Documents:			
URL:			

Map Key	Direction	Distance (mi)	Distance (ft)	Elevation (ft)	DB
317	NNE	0.78	4,092.06	77.63	WATER WELLS

Permit:	MO-C-151242-1	Station ID:	165588
Legacy No:	P200100745	Owner Name:	
Compliance No:	196433	Contractor License:	3120
Issue Date:	11/17/2000	Contractor Name:	Daniel Palmer
Completion Date:	12/21/2000	Driller Name:	
Type of Work:	New Construction	County:	Escambia
Well Use:	Other	Section:	18

Static Wtr Lvl Ft:		Township:	2S
Casing Depth:	40	Range:	30W
Total Depth:	55	Latitude:	
Diameter:	2	Longitude:	
Documents:			
URL:			

Map Key	Direction	Distance (mi)	Distance (ft)	Elevation (ft)	DB
317	NNE	0.78	4,092.06	77.63	WATER WELLS

Permit:	MO-A-160694-1	Station ID:	176101
Legacy No:	P200200556	Owner Name:	
Compliance No:	205340	Contractor License:	3120
Issue Date:	11/15/2001	Contractor Name:	Daniel Palmer
Completion Date:	12/06/2001	Driller Name:	
Type of Work:	Abandonment	County:	Escambia
Well Use:	Other	Section:	18
Static Wtr Lvl Ft:		Township:	2S
Casing Depth:	56	Range:	30W
Total Depth:	56	Latitude:	
Diameter:	2	Longitude:	
Documents:			
URL:			

Map Key	Direction	Distance (mi)	Distance (ft)	Elevation (ft)	DB
317	NNE	0.78	4,092.06	77.63	WATER WELLS

Permit:	MO-A-160700-1	Station ID:	176107
Legacy No:	P200200558	Owner Name:	
Compliance No:	205346	Contractor License:	3120
Issue Date:	11/15/2001	Contractor Name:	Daniel Palmer
Completion Date:	12/06/2001	Driller Name:	
Type of Work:	Abandonment	County:	Escambia
Well Use:	Other	Section:	18
Static Wtr Lvl Ft:		Township:	2S
Casing Depth:	56	Range:	30W
Total Depth:	56	Latitude:	
Diameter:	2	Longitude:	
Documents:			
URL:			

Map Key	Direction	Distance (mi)	Distance (ft)	Elevation (ft)	DB
317	NNE	0.78	4,092.06	77.63	WATER WELLS

Permit:	MO-A-87131-1	Station ID:	98659

Wells and Additional Sources Detail Report

Legacy No:	P199300835	Owner Name:	
Compliance No:	136030	Contractor License:	3051
Issue Date:	11/13/1992	Contractor Name:	Harley J Corbin
Completion Date:	12/07/1992	Driller Name:	
Type of Work:	Abandonment	County:	Escambia
Well Use:	Other	Section:	48
Static Wtr Lvl Ft:		Township:	1S
Casing Depth:	55	Range:	30W
Total Depth:	55	Latitude:	
Diameter:	2	Longitude:	
Documents:			
URL:			

Map Key	Direction	Distance (mi)	Distance (ft)	Elevation (ft)	DB
317	NNE	0.78	4,092.06	77.63	WATER WELLS

Permit:	MO-C-51785-1	Station ID:	62034
Legacy No:	T198707122	Owner Name:	
Compliance No:	102733	Contractor License:	2587
Issue Date:	07/02/1987	Contractor Name:	W.R. Matthews
Completion Date:	07/17/1987	Driller Name:	
Type of Work:	New Construction	County:	Escambia
Well Use:	Other	Section:	9
Static Wtr Lvl Ft:		Township:	2S
Casing Depth:	1	Range:	30W
Total Depth:	9	Latitude:	
Diameter:	2	Longitude:	
Documents:			
URL:			

Map Key	Direction	Distance (mi)	Distance (ft)	Elevation (ft)	DB
317	NNE	0.78	4,092.06	77.63	WATER WELLS

Permit:	MO-C-51786-1	Station ID:	62035
Legacy No:	T198707123	Owner Name:	
Compliance No:	102734	Contractor License:	2587
Issue Date:	07/02/1987	Contractor Name:	W.R. Matthews
Completion Date:	07/17/1987	Driller Name:	
Type of Work:	New Construction	County:	Escambia
Well Use:	Other	Section:	9
Static Wtr Lvl Ft:		Township:	2S
Casing Depth:	1	Range:	30W
Total Depth:	9	Latitude:	
Diameter:	2	Longitude:	
Documents:			
URL:			

Wells and Additional Sources Detail Report

Map Key	Direction	Distance (mi)	Distance (ft)	Elevation (ft)	DB
317	NNE	0.78	4,092.06	77.63	WATER WELLS

Permit:	MO-C-240048-1	Station ID:	252308
Legacy No:	W201204590	Owner Name:	
Compliance No:	280103	Contractor License:	3161
Issue Date:	06/29/2012	Contractor Name:	Rodney Ethridge
Completion Date:	07/09/2012	Driller Name:	Rodney Ethridge
Type of Work:	New Construction	County:	Escambia
Well Use:	Other	Section:	4
Static Wtr Lvl Ft:		Township:	2S
Casing Depth:	40	Range:	30W
Total Depth:	55	Latitude:	
Diameter:	2	Longitude:	
Documents:			
URL:			

Map Key	Direction	Distance (mi)	Distance (ft)	Elevation (ft)	DB
317	NNE	0.78	4,092.06	77.63	WATER WELLS

Permit:	MO-C-84171-1	Station ID:	95269
Legacy No:	P199204925	Owner Name:	
Compliance No:	133248	Contractor License:	3006
Issue Date:	06/12/1992	Contractor Name:	Don Jones
Completion Date:	07/07/1992	Driller Name:	
Type of Work:	New Construction	County:	Escambia
Well Use:	Other	Section:	48
Static Wtr Lvl Ft:		Township:	1S
Casing Depth:	40	Range:	30W
Total Depth:	50	Latitude:	
Diameter:	2	Longitude:	
Documents:			
URL:			

Map Key	Direction	Distance (mi)	Distance (ft)	Elevation (ft)	DB
317	NNE	0.78	4,092.06	77.63	WATER WELLS

Permit:	MO-C-51784-1	Station ID:	62033
Legacy No:	T198707121	Owner Name:	
Compliance No:	102732	Contractor License:	2587
Issue Date:	07/02/1987	Contractor Name:	W.R. Matthews
Completion Date:	07/17/1987	Driller Name:	
Type of Work:	New Construction	County:	Escambia
Well Use:	Other	Section:	9

Static Wtr Lvl Ft:		Township:	2S
Casing Depth:	1	Range:	30W
Total Depth:	9	Latitude:	
Diameter:	2	Longitude:	
Documents:			
URL:			

Map Key	Direction	Distance (mi)	Distance (ft)	Elevation (ft)	DB
317	NNE	0.78	4,092.06	77.63	WATER WELLS

Permit:	MO-C-51783-1	Station ID:	62032
Legacy No:	T198707120	Owner Name:	
Compliance No:	102731	Contractor License:	2587
Issue Date:	07/02/1987	Contractor Name:	W.R. Matthews
Completion Date:	07/17/1987	Driller Name:	
Type of Work:	New Construction	County:	Escambia
Well Use:	Other	Section:	9
Static Wtr Lvl Ft:		Township:	2S
Casing Depth:	1	Range:	30W
Total Depth:	9	Latitude:	
Diameter:	4	Longitude:	
Documents:			
URL:			

Map Key	Direction	Distance (mi)	Distance (ft)	Elevation (ft)	DB
317	NNE	0.78	4,092.06	77.63	WATER WELLS

Permit:	MO-C-151245-1	Station ID:	165591
Legacy No:	P200100746	Owner Name:	
Compliance No:	196436	Contractor License:	3120
Issue Date:	11/17/2000	Contractor Name:	Daniel Palmer
Completion Date:	12/21/2000	Driller Name:	
Type of Work:	New Construction	County:	Escambia
Well Use:	Other	Section:	18
Static Wtr Lvl Ft:		Township:	2S
Casing Depth:	40	Range:	30W
Total Depth:	55	Latitude:	
Diameter:	2	Longitude:	
Documents:			
URL:			

Map Key	Direction	Distance (mi)	Distance (ft)	Elevation (ft)	DB
317	NNE	0.78	4,092.06	77.63	WATER WELLS

Permit:	MO-A-160697-1	Station ID:	176104

Wells and Additional Sources Detail Report

Legacy No:	P200200557	Owner Name:	
Compliance No:	205343	Contractor License:	3120
Issue Date:	11/15/2001	Contractor Name:	Daniel Palmer
Completion Date:	12/06/2001	Driller Name:	
Type of Work:	Abandonment	County:	Escambia
Well Use:	Other	Section:	18
Static Wtr Lvl Ft:		Township:	2S
Casing Depth:	56	Range:	30W
Total Depth:	56	Latitude:	
Diameter:	2	Longitude:	
Documents:			
URL:			

Map Key	Direction	Distance (mi)	Distance (ft)	Elevation (ft)	DB
317	NNE	0.78	4,092.06	77.63	WATER WELLS

Permit:	MO-C-151248-1	Station ID:	165594
Legacy No:	P200100747	Owner Name:	
Compliance No:	196439	Contractor License:	3120
Issue Date:	11/17/2000	Contractor Name:	Daniel Palmer
Completion Date:	12/21/2000	Driller Name:	
Type of Work:	New Construction	County:	Escambia
Well Use:	Other	Section:	18
Static Wtr Lvl Ft:		Township:	2S
Casing Depth:	40	Range:	30W
Total Depth:	55	Latitude:	
Diameter:	2	Longitude:	
Documents:			
URL:			

Map Key	Direction	Distance (mi)	Distance (ft)	Elevation (ft)	DB
318	NNE	0.78	4,104.39	77.53	WATER WELLS

Permit:	MO-C-66971-1	Station ID:	77282
Legacy No:	P199000217	Owner Name:	
Compliance No:	117043	Contractor License:	2404
Issue Date:	10/17/1989	Contractor Name:	Charles L Meister
Completion Date:	10/31/1989	Driller Name:	
Type of Work:	New Construction	County:	Escambia
Well Use:	Other	Section:	4
Static Wtr Lvl Ft:	44	Township:	2S
Casing Depth:	31	Range:	30W
Total Depth:	50	Latitude:	
Diameter:	4	Longitude:	
Documents:			
URL:			

Wells and Additional Sources Detail Report

Map Key	Direction	Distance (mi)	Distance (ft)	Elevation (ft)	DB
318	NNE	0.78	4,104.39	77.53	WATER WELLS

Permit:	MO-C-66970-1	Station ID:	77281
Legacy No:	P199000216	Owner Name:	
Compliance No:	117042	Contractor License:	2404
Issue Date:	10/17/1989	Contractor Name:	Charles L Meister
Completion Date:	10/31/1989	Driller Name:	
Type of Work:	New Construction	County:	Escambia
Well Use:	Other	Section:	4
Static Wtr Lvl Ft:	42	Township:	2S
Casing Depth:	33	Range:	30W
Total Depth:	50	Latitude:	
Diameter:	4	Longitude:	
Documents:			
URL:			

Map Key	Direction	Distance (mi)	Distance (ft)	Elevation (ft)	DB
318	NNE	0.78	4,104.39	77.53	WATER WELLS

Permit:	MO-C-139741-1	Station ID:	154440
Legacy No:	P199902973	Owner Name:	
Compliance No:	185589	Contractor License:	3090
Issue Date:	07/15/1999	Contractor Name:	Charles E Wyckoff
Completion Date:	07/20/1999	Driller Name:	
Type of Work:	New Construction	County:	Escambia
Well Use:	Other	Section:	4
Static Wtr Lvl Ft:	41	Township:	2S
Casing Depth:	40	Range:	30W
Total Depth:	50	Latitude:	
Diameter:	1	Longitude:	
Documents:			
URL:			

Map Key	Direction	Distance (mi)	Distance (ft)	Elevation (ft)	DB
318	NNE	0.78	4,104.39	77.53	WATER WELLS

Permit:	MO-A-139743-1	Station ID:	154476
Legacy No:	P199902975	Owner Name:	
Compliance No:	185591	Contractor License:	3090
Issue Date:	07/15/1999	Contractor Name:	Charles E Wyckoff
Completion Date:	07/20/1999	Driller Name:	
Type of Work:	Abandonment	County:	Escambia
Well Use:	Other	Section:	4

Static Wtr Lvl Ft:	41	Township:	2S
Casing Depth:	40	Range:	30W
Total Depth:	50	Latitude:	
Diameter:	1	Longitude:	
Documents:			
URL:			

Map Key	Direction	Distance (mi)	Distance (ft)	Elevation (ft)	DB
318	NNE	0.78	4,104.39	77.53	WATER WELLS

Permit:	MO-C-66972-1	Station ID:	77283
Legacy No:	P199000218	Owner Name:	
Compliance No:	330290	Contractor License:	2404
Issue Date:	10/17/1989	Contractor Name:	Charles L Meister
Completion Date:	10/31/1989	Driller Name:	
Type of Work:	New Construction	County:	Escambia
Well Use:	Other	Section:	4
Static Wtr Lvl Ft:	42	Township:	2S
Casing Depth:	33	Range:	30W
Total Depth:	53	Latitude:	
Diameter:	4	Longitude:	
Documents:			
URL:			

Map Key	Direction	Distance (mi)	Distance (ft)	Elevation (ft)	DB
318	NNE	0.78	4,104.39	77.53	WATER WELLS

Permit:	MO-A-269928-1	Station ID:	154477
Legacy No:	P199902976	Owner Name:	
Compliance No:	307973	Contractor License:	3090
Issue Date:	07/15/1999	Contractor Name:	Charles E Wyckoff
Completion Date:	07/20/1999	Driller Name:	
Type of Work:	Abandonment	County:	Escambia
Well Use:	Other	Section:	4
Static Wtr Lvl Ft:	41	Township:	2S
Casing Depth:	40	Range:	30W
Total Depth:	50	Latitude:	
Diameter:	1	Longitude:	
Documents:			
URL:			

Map Key	Direction	Distance (mi)	Distance (ft)	Elevation (ft)	DB
318	NNE	0.78	4,104.39	77.53	WATER WELLS

Permit:	MO-C-66973-1	Station ID:	77284

Wells and Additional Sources Detail Report

Legacy No:	P199000219	Owner Name:	
Compliance No:	117044	Contractor License:	2404
Issue Date:	10/17/1989	Contractor Name:	Charles L Meister
Completion Date:	10/31/1989	Driller Name:	
Type of Work:	New Construction	County:	Escambia
Well Use:	Other	Section:	4
Static Wtr Lvl Ft:	43	Township:	2S
Casing Depth:	35	Range:	30W
Total Depth:	53	Latitude:	
Diameter:	4	Longitude:	
Documents:			
URL:			

Map Key	Direction	Distance (mi)	Distance (ft)	Elevation (ft)	DB
318	NNE	0.78	4,104.39	77.53	WATER WELLS

Permit:	MO-C-139742-1	Station ID:	154475
Legacy No:	P199902974	Owner Name:	
Compliance No:	185590	Contractor License:	3090
Issue Date:	07/15/1999	Contractor Name:	Charles E Wyckoff
Completion Date:	07/20/1999	Driller Name:	
Type of Work:	New Construction	County:	Escambia
Well Use:	Other	Section:	4
Static Wtr Lvl Ft:	41	Township:	2S
Casing Depth:	40	Range:	30W
Total Depth:	50	Latitude:	
Diameter:	1	Longitude:	
Documents:			
URL:			

Map Key	Direction	Distance (mi)	Distance (ft)	Elevation (ft)	DB
318	NNE	0.78	4,104.39	77.53	WATER WELLS

Permit:	MO-C-66969-1	Station ID:	77280
Legacy No:	P199000215	Owner Name:	
Compliance No:	117041	Contractor License:	2404
Issue Date:	10/17/1989	Contractor Name:	Charles L Meister
Completion Date:	10/31/1989	Driller Name:	
Type of Work:	New Construction	County:	Escambia
Well Use:	Other	Section:	4
Static Wtr Lvl Ft:	45	Township:	2S
Casing Depth:	36	Range:	30W
Total Depth:	52	Latitude:	
Diameter:	4	Longitude:	
Documents:			
URL:			

Wells and Additional Sources Detail Report

Map Key	Direction	Distance (mi)	Distance (ft)	Elevation (ft)	DB
318	NNE	0.78	4,104.39	77.53	WATER WELLS

Permit:	MO-C-66968-1	Station ID:	77240
Legacy No:	P199000214	Owner Name:	
Compliance No:	117040	Contractor License:	2404
Issue Date:	10/17/1989	Contractor Name:	Charles L Meister
Completion Date:	10/31/1989	Driller Name:	
Type of Work:	New Construction	County:	Escambia
Well Use:	Other	Section:	4
Static Wtr Lvl Ft:	40	Township:	2S
Casing Depth:	31	Range:	30W
Total Depth:	47	Latitude:	
Diameter:	4	Longitude:	
Documents:			
URL:			

Map Key	Direction	Distance (mi)	Distance (ft)	Elevation (ft)	DB
319	N	0.79	4,149.43	72.50	WATER WELLS

Permit:	OT-A-268110-1	Station ID:	281378
Legacy No:	W201804882	Owner Name:	
Compliance No:	306161	Contractor License:	3241
Issue Date:	09/11/2018	Contractor Name:	Corey Milton
Completion Date:	09/12/2018	Driller Name:	William Walker
Type of Work:	Abandonment	County:	Escambia
Well Use:	Remediation - Other	Section:	17
Static Wtr Lvl Ft:	15	Township:	2S
Casing Depth:	15	Range:	30W
Total Depth:	30	Latitude:	302636.1644
Diameter:	2	Longitude:	871402.4576
Documents:			
URL:			

Map Key	Direction	Distance (mi)	Distance (ft)	Elevation (ft)	DB
320	N	0.78	4,142.27	76.50	WATER WELLS

Permit:	MO-A-91494-1	Station ID:	103129
Legacy No:	P199305469	Owner Name:	
Compliance No:	140136	Contractor License:	3006
Issue Date:	06/18/1993	Contractor Name:	Don Jones
Completion Date:	09/17/1993	Driller Name:	
Type of Work:	Abandonment	County:	Escambia
Well Use:	Other	Section:	34

Static Wtr Lvl Ft:	38	Township:	2S
Casing Depth:	35	Range:	30W
Total Depth:	50	Latitude:	
Diameter:	2	Longitude:	
Documents:			
URL:			

Map Key	Direction	Distance (mi)	Distance (ft)	Elevation (ft)	DB
320	N	0.78	4,142.27	76.50	WATER WELLS

Permit:	MO-C-91335-1	Station ID:	102494
Legacy No:	P199305302	Owner Name:	
Compliance No:	139987	Contractor License:	3006
Issue Date:	06/15/1993	Contractor Name:	Don Jones
Completion Date:	06/22/1993	Driller Name:	
Type of Work:	New Construction	County:	Escambia
Well Use:	Other	Section:	34
Static Wtr Lvl Ft:	38	Township:	2S
Casing Depth:	35	Range:	30W
Total Depth:	50	Latitude:	
Diameter:	2	Longitude:	
Documents:			
URL:			

Map Key	Direction	Distance (mi)	Distance (ft)	Elevation (ft)	DB
320	N	0.78	4,142.27	76.50	WATER WELLS

Permit:	LA-C-237069-1	Station ID:	248511
Legacy No:	W201201435	Owner Name:	
Compliance No:	277319	Contractor License:	2576
Issue Date:	01/25/2012	Contractor Name:	Terry Woodward
Completion Date:	02/29/2012	Driller Name:	Terry Woodward
Type of Work:	New Construction	County:	Escambia
Well Use:	Irrigation - Landscape	Section:	17
Static Wtr Lvl Ft:	43	Township:	2S
Casing Depth:	120	Range:	30W
Total Depth:	140	Latitude:	
Diameter:	4	Longitude:	
Documents:			
URL:			

Map Key	Direction	Distance (mi)	Distance (ft)	Elevation (ft)	DB
320	N	0.78	4,142.27	76.50	WATER WELLS

Permit:	MO-C-91493-1	Station ID:	103128

Wells and Additional Sources Detail Report

Legacy No:	P199305468	Owner Name:	
Compliance No:	140135	Contractor License:	3006
Issue Date:	06/18/1993	Contractor Name:	Don Jones
Completion Date:	07/14/1993	Driller Name:	
Type of Work:	New Construction	County:	Escambia
Well Use:	Other	Section:	34
Static Wtr Lvl Ft:	38	Township:	2S
Casing Depth:	35	Range:	30W
Total Depth:	50	Latitude:	
Diameter:	2	Longitude:	
Documents:			
URL:			

Map Key	Direction	Distance (mi)	Distance (ft)	Elevation (ft)	DB
321	NNE	0.78	4,108.65	77.53	WATER WELLS

Permit:	MO-A-67169-1	Station ID:	77245
Legacy No:	P199000425	Owner Name:	
Compliance No:	117229	Contractor License:	2404
Issue Date:	10/30/1989	Contractor Name:	Charles L Meister
Completion Date:	11/01/1989	Driller Name:	
Type of Work:	Abandonment	County:	Escambia
Well Use:	Other	Section:	18
Static Wtr Lvl Ft:	40	Township:	2S
Casing Depth:	34	Range:	30W
Total Depth:	49	Latitude:	
Diameter:	4	Longitude:	
Documents:			
URL:			

Map Key	Direction	Distance (mi)	Distance (ft)	Elevation (ft)	DB
322	SE	0.81	4,260.99	66.58	WATER WELLS

Permit:	MO-C-51901-1	Station ID:	61687
Legacy No:	T198707245	Owner Name:	
Compliance No:	102842	Contractor License:	2343
Issue Date:	07/10/1987	Contractor Name:	Don C Crutchfield
Completion Date:	07/30/1987	Driller Name:	
Type of Work:	New Construction	County:	Escambia
Well Use:	Other	Section:	31
Static Wtr Lvl Ft:		Township:	2S
Casing Depth:	2	Range:	30W
Total Depth:	12	Latitude:	
Diameter:	2	Longitude:	
Documents:			
URL:			

Wells and Additional Sources Detail Report

Map Key	Direction	Distance (mi)	Distance (ft)	Elevation (ft)	DB
322	SE	0.81	4,260.99	66.58	WATER WELLS

Permit:	MO-C-51902-1	Station ID:	61688
Legacy No:	T198707246	Owner Name:	
Compliance No:	102843	Contractor License:	2343
Issue Date:	07/10/1987	Contractor Name:	Don C Crutchfield
Completion Date:	08/31/1987	Driller Name:	
Type of Work:	New Construction	County:	Escambia
Well Use:	Other	Section:	31
Static Wtr Lvl Ft:	2	Township:	2S
Casing Depth:	2	Range:	30W
Total Depth:	12	Latitude:	
Diameter:	2	Longitude:	
Documents:			
URL:			

Map Key	Direction	Distance (mi)	Distance (ft)	Elevation (ft)	DB
322	SE	0.81	4,260.99	66.58	WATER WELLS

Permit:	MO-C-51903-1	Station ID:	61689
Legacy No:	T198707247	Owner Name:	
Compliance No:	102844	Contractor License:	2343
Issue Date:	07/10/1987	Contractor Name:	Don C Crutchfield
Completion Date:	07/30/1987	Driller Name:	
Type of Work:	New Construction	County:	Escambia
Well Use:	Other	Section:	31
Static Wtr Lvl Ft:		Township:	2S
Casing Depth:	2	Range:	30W
Total Depth:	12	Latitude:	
Diameter:	2	Longitude:	
Documents:			
URL:			

Map Key	Direction	Distance (mi)	Distance (ft)	Elevation (ft)	DB
322	SE	0.81	4,260.99	66.58	WATER WELLS

Permit:	MO-C-51900-1	Station ID:	61686
Legacy No:	T198707244	Owner Name:	
Compliance No:	102841	Contractor License:	2343
Issue Date:	07/10/1987	Contractor Name:	Don C Crutchfield
Completion Date:	07/30/1987	Driller Name:	
Type of Work:	New Construction	County:	Escambia
Well Use:	Other	Section:	31

Static Wtr Lvl Ft:		Township:	2S
Casing Depth:	2	Range:	30W
Total Depth:	12	Latitude:	
Diameter:	2	Longitude:	
Documents:			
URL:			

Map Key	Direction	Distance (mi)	Distance (ft)	Elevation (ft)	DB
323	S	0.85	4,502.52	32.63	WATER WELLS

Permit:	LA-C-165993-1	Station ID:	181652
Legacy No:	P200202735	Owner Name:	
Compliance No:	210337	Contractor License:	3045
Issue Date:	05/03/2002	Contractor Name:	Gene McGowan
Completion Date:	07/08/2002	Driller Name:	
Type of Work:	New Construction	County:	Escambia
Well Use:	Irrigation - Landscape	Section:	28
Static Wtr Lvl Ft:	50	Township:	2S
Casing Depth:	90	Range:	30W
Total Depth:	110	Latitude:	
Diameter:	4	Longitude:	
Documents:			
URL:			

Map Key	Direction	Distance (mi)	Distance (ft)	Elevation (ft)	DB
324	NNW	0.82	4,349.66	82.57	WATER WELLS

Permit:	SI-C-236300-1	Station ID:	247524
Legacy No:	W201200632	Owner Name:	
Compliance No:	276598	Contractor License:	3199
Issue Date:	11/02/2011	Contractor Name:	John Matthews
Completion Date:	11/16/2011	Driller Name:	Terry Orso
Type of Work:	New Construction	County:	Escambia
Well Use:	Other	Section:	17
Static Wtr Lvl Ft:	45	Township:	2S
Casing Depth:	45	Range:	30W
Total Depth:	50	Latitude:	
Diameter:	1	Longitude:	
Documents:			
URL:			

Map Key	Direction	Distance (mi)	Distance (ft)	Elevation (ft)	DB
324	NNW	0.82	4,349.66	82.57	WATER WELLS

Permit:	SI-A-236299-1	Station ID:	247523

Wells and Additional Sources Detail Report

Legacy No:	W201200631	Owner Name:	
Compliance No:	276597	Contractor License:	3199
Issue Date:	11/02/2011	Contractor Name:	John Matthews
Completion Date:	11/16/2011	Driller Name:	Terry Orso
Type of Work:	Abandonment	County:	Escambia
Well Use:	Other	Section:	17
Static Wtr Lvl Ft:		Township:	2S
Casing Depth:	50	Range:	30W
Total Depth:	50	Latitude:	
Diameter:	1	Longitude:	
Documents:			
URL:			

Map Key	Direction	Distance (mi)	Distance (ft)	Elevation (ft)	DB
325	NE	0.81	4,266.61	67.71	WATER WELLS

Permit:	MO-C-230413-1	Station ID:	240554
Legacy No:	P201001769	Owner Name:	
Compliance No:	271099	Contractor License:	3199
Issue Date:	09/08/2010	Contractor Name:	John Matthews
Completion Date:	09/14/2010	Driller Name:	
Type of Work:	New Construction	County:	Escambia
Well Use:	Other	Section:	4
Static Wtr Lvl Ft:		Township:	2S
Casing Depth:	30	Range:	30W
Total Depth:	35	Latitude:	302625.875
Diameter:	2	Longitude:	871314.888
Documents:			
URL:			

Map Key	Direction	Distance (mi)	Distance (ft)	Elevation (ft)	DB
326	SSW	0.82	4,350.45	52.03	WATER WELLS

Permit:	LA-C-110988-1	Station ID:	123263
Legacy No:	P199503733	Owner Name:	
Compliance No:	158495	Contractor License:	2271
Issue Date:	08/02/1995	Contractor Name:	Vic C Wallace
Completion Date:	09/19/1995	Driller Name:	
Type of Work:	New Construction	County:	Escambia
Well Use:	Irrigation - Landscape	Section:	21
Static Wtr Lvl Ft:	60	Township:	2S
Casing Depth:	110	Range:	30W
Total Depth:	120	Latitude:	302500
Diameter:	4	Longitude:	871420
Documents:			
URL:			

Wells and Additional Sources Detail Report

Map Key	Direction	Distance (mi)	Distance (ft)	Elevation (ft)	DB
327	NNE	0.82	4,309.04	77.24	WATER WELLS

Permit:	MO-C-218820-1	Station ID:	236536
Legacy No:	P200801562	Owner Name:	
Compliance No:	260151	Contractor License:	3081
Issue Date:	04/01/2008	Contractor Name:	Gary P Hill
Completion Date:	04/01/2008	Driller Name:	
Type of Work:	New Construction	County:	Escambia
Well Use:	Other	Section:	18
Static Wtr Lvl Ft:		Township:	2S
Casing Depth:	0	Range:	30W
Total Depth:	20	Latitude:	
Diameter:	2	Longitude:	
Documents:			
URL:			

Map Key	Direction	Distance (mi)	Distance (ft)	Elevation (ft)	DB
327	NNE	0.82	4,309.04	77.24	WATER WELLS

Permit:	MO-C-51779-1	Station ID:	61989
Legacy No:	T198707116	Owner Name:	
Compliance No:	102727	Contractor License:	2587
Issue Date:	07/02/1987	Contractor Name:	W.R. Matthews
Completion Date:	07/17/1987	Driller Name:	
Type of Work:	New Construction	County:	Escambia
Well Use:	Other	Section:	9
Static Wtr Lvl Ft:		Township:	2S
Casing Depth:	4	Range:	30W
Total Depth:	13	Latitude:	
Diameter:	2	Longitude:	
Documents:			
URL:			

Map Key	Direction	Distance (mi)	Distance (ft)	Elevation (ft)	DB
327	NNE	0.82	4,309.04	77.24	WATER WELLS

Permit:	MO-A-218823-1	Station ID:	236539
Legacy No:	P200801563	Owner Name:	
Compliance No:	260153	Contractor License:	3081
Issue Date:	04/01/2008	Contractor Name:	Gary P Hill
Completion Date:	04/01/2008	Driller Name:	
Type of Work:	Abandonment	County:	Escambia
Well Use:	Other	Section:	18

Static Wtr Lvl Ft:		Township:	2S
Casing Depth:	0	Range:	30W
Total Depth:	20	Latitude:	
Diameter:	2	Longitude:	
Documents:			
URL:			

Map Key	Direction	Distance (mi)	Distance (ft)	Elevation (ft)	DB
327	NNE	0.82	4,309.04	77.24	WATER WELLS

Permit:	MO-C-51781-1	Station ID:	61991
Legacy No:	T198707118	Owner Name:	
Compliance No:	102729	Contractor License:	2587
Issue Date:	07/02/1987	Contractor Name:	W.R. Matthews
Completion Date:	07/17/1987	Driller Name:	
Type of Work:	New Construction	County:	Escambia
Well Use:	Other	Section:	9
Static Wtr Lvl Ft:		Township:	2S
Casing Depth:	4	Range:	30W
Total Depth:	13	Latitude:	
Diameter:	2	Longitude:	
Documents:			
URL:			

Map Key	Direction	Distance (mi)	Distance (ft)	Elevation (ft)	DB
327	NNE	0.82	4,309.04	77.24	WATER WELLS

Permit:	MO-C-51782-1	Station ID:	61992
Legacy No:	T198707119	Owner Name:	
Compliance No:	102730	Contractor License:	2587
Issue Date:	07/02/1987	Contractor Name:	W.R. Matthews
Completion Date:	07/17/1987	Driller Name:	
Type of Work:	New Construction	County:	Escambia
Well Use:	Other	Section:	9
Static Wtr Lvl Ft:		Township:	2S
Casing Depth:	4	Range:	30W
Total Depth:	13	Latitude:	
Diameter:	4	Longitude:	
Documents:			
URL:			

Map Key	Direction	Distance (mi)	Distance (ft)	Elevation (ft)	DB
327	NNE	0.82	4,309.04	77.24	WATER WELLS

Permit:	MO-C-51780-1	Station ID:	61990

Wells and Additional Sources Detail Report

Legacy No:	T198707117	Owner Name:	
Compliance No:	102728	Contractor License:	2587
Issue Date:	07/02/1987	Contractor Name:	W.R. Matthews
Completion Date:	07/17/1987	Driller Name:	
Type of Work:	New Construction	County:	Escambia
Well Use:	Other	Section:	9
Static Wtr Lvl Ft:		Township:	2S
Casing Depth:	4	Range:	30W
Total Depth:	13	Latitude:	
Diameter:	2	Longitude:	
Documents:			
URL:			

Map Key	Direction	Distance (mi)	Distance (ft)	Elevation (ft)	DB
328	SE	0.84	4,435.50	64.95	WATER WELLS

Permit:	MO-A-63660-1	Station ID:	73852
Legacy No:	T198903793	Owner Name:	
Compliance No:	113922	Contractor License:	2404
Issue Date:	04/18/1989	Contractor Name:	Charles L Meister
Completion Date:	05/10/1989	Driller Name:	
Type of Work:	Abandonment	County:	Escambia
Well Use:	Other	Section:	24
Static Wtr Lvl Ft:		Township:	2S
Casing Depth:	14	Range:	30W
Total Depth:	24	Latitude:	
Diameter:	4	Longitude:	
Documents:			
URL:			

Map Key	Direction	Distance (mi)	Distance (ft)	Elevation (ft)	DB
328	SE	0.84	4,435.50	64.95	WATER WELLS

Permit:	MO-A-164368-1	Station ID:	180038
Legacy No:	P200201872	Owner Name:	
Compliance No:	208803	Contractor License:	3099
Issue Date:	03/05/2002	Contractor Name:	Curt Doyle
Completion Date:	03/13/2002	Driller Name:	
Type of Work:	Abandonment	County:	Escambia
Well Use:	Other	Section:	24
Static Wtr Lvl Ft:		Township:	2S
Casing Depth:	45	Range:	30W
Total Depth:	55	Latitude:	
Diameter:	2	Longitude:	
Documents:			
URL:			

Wells and Additional Sources Detail Report

Map Key	Direction	Distance (mi)	Distance (ft)	Elevation (ft)	DB
328	SE	0.84	4,435.50	64.95	WATER WELLS

Permit:	MO-C-48942-1	Station ID:	58483
Legacy No:	T198704103	Owner Name:	
Compliance No:	100055	Contractor License:	2858
Issue Date:	03/23/1987	Contractor Name:	Martin E Millburg
Completion Date:	05/20/1987	Driller Name:	
Type of Work:	New Construction	County:	Escambia
Well Use:	Other	Section:	46
Static Wtr Lvl Ft:		Township:	2S
Casing Depth:	25	Range:	30W
Total Depth:	25	Latitude:	
Diameter:	4	Longitude:	
Documents:			
URL:			

Map Key	Direction	Distance (mi)	Distance (ft)	Elevation (ft)	DB
328	SE	0.84	4,435.50	64.95	WATER WELLS

Permit:	MO-C-144839-1	Station ID:	159614
Legacy No:	P200001532	Owner Name:	
Compliance No:	190398	Contractor License:	3099
Issue Date:	03/13/2000	Contractor Name:	Curt Doyle
Completion Date:	05/16/2000	Driller Name:	
Type of Work:	New Construction	County:	Escambia
Well Use:	Other	Section:	24
Static Wtr Lvl Ft:		Township:	2S
Casing Depth:	46	Range:	30W
Total Depth:	60	Latitude:	
Diameter:	2	Longitude:	
Documents:			
URL:			

Map Key	Direction	Distance (mi)	Distance (ft)	Elevation (ft)	DB
328	SE	0.84	4,435.50	64.95	WATER WELLS

Permit:	MO-A-270628-1	Station ID:	180036
Legacy No:	P200201871	Owner Name:	
Compliance No:	308673	Contractor License:	3099
Issue Date:	03/05/2002	Contractor Name:	Curt Doyle
Completion Date:	03/13/2002	Driller Name:	
Type of Work:	Abandonment	County:	Escambia
Well Use:	Other	Section:	24

Static Wtr Lvl Ft:		Township:	2S
Casing Depth:	45	Range:	30W
Total Depth:	55	Latitude:	
Diameter:	2	Longitude:	
Documents:			
URL:			

Map Key	Direction	Distance (mi)	Distance (ft)	Elevation (ft)	DB
328	SE	0.84	4,435.50	64.95	WATER WELLS

Permit:	MO-A-63659-1	Station ID:	73851
Legacy No:	T198903792	Owner Name:	
Compliance No:	113921	Contractor License:	2404
Issue Date:	04/18/1989	Contractor Name:	Charles L Meister
Completion Date:	05/10/1989	Driller Name:	
Type of Work:	Abandonment	County:	Escambia
Well Use:	Other	Section:	24
Static Wtr Lvl Ft:		Township:	2S
Casing Depth:	14	Range:	30W
Total Depth:	24	Latitude:	
Diameter:	4	Longitude:	
Documents:			
URL:			

Map Key	Direction	Distance (mi)	Distance (ft)	Elevation (ft)	DB
328	SE	0.84	4,435.50	64.95	WATER WELLS

Permit:	MO-C-63661-1	Station ID:	73086
Legacy No:	T198903794	Owner Name:	
Compliance No:	113923	Contractor License:	2404
Issue Date:	04/18/1989	Contractor Name:	Charles L Meister
Completion Date:	05/10/1989	Driller Name:	
Type of Work:	New Construction	County:	Escambia
Well Use:	Other	Section:	24
Static Wtr Lvl Ft:		Township:	2S
Casing Depth:	3	Range:	30W
Total Depth:	13	Latitude:	
Diameter:	4	Longitude:	
Documents:			
URL:			

Map Key	Direction	Distance (mi)	Distance (ft)	Elevation (ft)	DB
328	SE	0.84	4,435.50	64.95	WATER WELLS

Permit:	MO-A-135435-1	Station ID:	149362

Wells and Additional Sources Detail Report

Legacy No:	P199900850	Owner Name:	
Compliance No:	181530	Contractor License:	2343
Issue Date:	12/21/1998	Contractor Name:	Don C Crutchfield
Completion Date:	01/13/1999	Driller Name:	
Type of Work:	Abandonment	County:	Escambia
Well Use:	Other	Section:	25
Static Wtr Lvl Ft:		Township:	2S
Casing Depth:		Range:	30W
Total Depth:	11	Latitude:	
Diameter:	4	Longitude:	
Documents:			
URL:			

Map Key	Direction	Distance (mi)	Distance (ft)	Elevation (ft)	DB
328	SE	0.84	4,435.50	64.95	WATER WELLS

Permit:	MO-A-135438-1	Station ID:	149365
Legacy No:	P199900851	Owner Name:	
Compliance No:	181533	Contractor License:	2343
Issue Date:	12/21/1998	Contractor Name:	Don C Crutchfield
Completion Date:	01/13/1999	Driller Name:	
Type of Work:	Abandonment	County:	Escambia
Well Use:	Other	Section:	25
Static Wtr Lvl Ft:		Township:	2S
Casing Depth:		Range:	30W
Total Depth:	11	Latitude:	
Diameter:	4	Longitude:	
Documents:			
URL:			

Map Key	Direction	Distance (mi)	Distance (ft)	Elevation (ft)	DB
328	SE	0.84	4,435.50	64.95	WATER WELLS

Permit:	MO-C-63662-1	Station ID:	73087
Legacy No:	T198903795	Owner Name:	
Compliance No:	113924	Contractor License:	2404
Issue Date:	04/18/1989	Contractor Name:	Charles L Meister
Completion Date:	05/10/1989	Driller Name:	
Type of Work:	New Construction	County:	Escambia
Well Use:	Other	Section:	24
Static Wtr Lvl Ft:		Township:	2S
Casing Depth:	3	Range:	30W
Total Depth:	13	Latitude:	
Diameter:	4	Longitude:	
Documents:			
URL:			

Wells and Additional Sources Detail Report

Map Key	Direction	Distance (mi)	Distance (ft)	Elevation (ft)	DB
328	SE	0.84	4,435.50	64.95	WATER WELLS

Permit:	MO-C-48940-1	Station ID:	58481
Legacy No:	T198704101	Owner Name:	
Compliance No:	100054	Contractor License:	2858
Issue Date:	03/23/1987	Contractor Name:	Martin E Millburg
Completion Date:	05/20/1987	Driller Name:	
Type of Work:	New Construction	County:	Escambia
Well Use:	Other	Section:	46
Static Wtr Lvl Ft:		Township:	2S
Casing Depth:	25	Range:	30W
Total Depth:	25	Latitude:	
Diameter:	4	Longitude:	
Documents:			
URL:			

Map Key	Direction	Distance (mi)	Distance (ft)	Elevation (ft)	DB
328	SE	0.84	4,435.50	64.95	WATER WELLS

Permit:	MO-A-164366-1	Station ID:	180034
Legacy No:	P200201870	Owner Name:	
Compliance No:	208801	Contractor License:	3099
Issue Date:	03/05/2002	Contractor Name:	Curt Doyle
Completion Date:	03/13/2002	Driller Name:	
Type of Work:	Abandonment	County:	Escambia
Well Use:	Other	Section:	24
Static Wtr Lvl Ft:		Township:	2S
Casing Depth:	45	Range:	30W
Total Depth:	55	Latitude:	
Diameter:	2	Longitude:	
Documents:			
URL:			

Map Key	Direction	Distance (mi)	Distance (ft)	Elevation (ft)	DB
328	SE	0.84	4,435.50	64.95	WATER WELLS

Permit:	MO-C-48941-1	Station ID:	58482
Legacy No:	T198704102	Owner Name:	
Compliance No:	329555	Contractor License:	2858
Issue Date:	03/23/1987	Contractor Name:	Martin E Millburg
Completion Date:	05/20/1987	Driller Name:	
Type of Work:	New Construction	County:	Escambia
Well Use:	Other	Section:	46

Static Wtr Lvl Ft:		Township:	2S
Casing Depth:	25	Range:	30W
Total Depth:	25	Latitude:	
Diameter:	4	Longitude:	
Documents:			
URL:			

Map Key	Direction	Distance (mi)	Distance (ft)	Elevation (ft)	DB
328	SE	0.84	4,435.50	64.95	WATER WELLS

Permit:	MO-C-48943-1	Station ID:	58484
Legacy No:	T198704104	Owner Name:	
Compliance No:	100056	Contractor License:	2858
Issue Date:	03/23/1987	Contractor Name:	Martin E Millburg
Completion Date:	05/20/1987	Driller Name:	
Type of Work:	New Construction	County:	Escambia
Well Use:	Other	Section:	46
Static Wtr Lvl Ft:		Township:	2S
Casing Depth:	25	Range:	30W
Total Depth:	25	Latitude:	
Diameter:	4	Longitude:	
Documents:			
URL:			

Map Key	Direction	Distance (mi)	Distance (ft)	Elevation (ft)	DB
328	SE	0.84	4,435.50	64.95	WATER WELLS

Permit:	MO-C-279443-1	Station ID:	73088
Legacy No:	T198903796	Owner Name:	
Compliance No:	317421	Contractor License:	2404
Issue Date:	04/18/1989	Contractor Name:	Charles L Meister
Completion Date:	05/10/1989	Driller Name:	
Type of Work:	New Construction	County:	Escambia
Well Use:	Other	Section:	24
Static Wtr Lvl Ft:		Township:	2S
Casing Depth:	3	Range:	30W
Total Depth:	13	Latitude:	
Diameter:	4	Longitude:	
Documents:			
URL:			

Map Key	Direction	Distance (mi)	Distance (ft)	Elevation (ft)	DB
328	SE	0.84	4,435.50	64.95	WATER WELLS

Permit:	MO-A-164370-1	Station ID:	180040

Wells and Additional Sources Detail Report

Legacy No:	P200201873	Owner Name:	
Compliance No:	208805	Contractor License:	3099
Issue Date:	03/05/2002	Contractor Name:	Curt Doyle
Completion Date:	03/13/2002	Driller Name:	
Type of Work:	Abandonment	County:	Escambia
Well Use:	Other	Section:	24
Static Wtr Lvl Ft:		Township:	2S
Casing Depth:	45	Range:	30W
Total Depth:	55	Latitude:	
Diameter:	2	Longitude:	
Documents:			
URL:			

Map Key	Direction	Distance (mi)	Distance (ft)	Elevation (ft)	DB
328	SE	0.84	4,435.50	64.95	WATER WELLS

Permit:	MO-A-164364-1	Station ID:	180032
Legacy No:	P200201869	Owner Name:	
Compliance No:	208799	Contractor License:	3099
Issue Date:	03/05/2002	Contractor Name:	Curt Doyle
Completion Date:	03/13/2002	Driller Name:	
Type of Work:	Abandonment	County:	Escambia
Well Use:	Other	Section:	24
Static Wtr Lvl Ft:		Township:	2S
Casing Depth:	45	Range:	30W
Total Depth:	55	Latitude:	
Diameter:	2	Longitude:	
Documents:			
URL:			

Map Key	Direction	Distance (mi)	Distance (ft)	Elevation (ft)	DB
328	SE	0.84	4,435.50	64.95	WATER WELLS

Permit:	MO-A-164372-1	Station ID:	180042
Legacy No:	P200201874	Owner Name:	
Compliance No:	325312	Contractor License:	3099
Issue Date:	03/05/2002	Contractor Name:	Curt Doyle
Completion Date:	03/13/2002	Driller Name:	
Type of Work:	Abandonment	County:	Escambia
Well Use:	Other	Section:	24
Static Wtr Lvl Ft:		Township:	2S
Casing Depth:	45	Range:	30W
Total Depth:	55	Latitude:	
Diameter:	2	Longitude:	
Documents:			
URL:			

Wells and Additional Sources Detail Report

Map Key	Direction	Distance (mi)	Distance (ft)	Elevation (ft)	DB
328	SE	0.84	4,435.50	64.95	WATER WELLS

Permit:	MO-A-135444-1	Station ID:	149404
Legacy No:	P199900853	Owner Name:	
Compliance No:	181538	Contractor License:	2343
Issue Date:	12/21/1998	Contractor Name:	Don C Crutchfield
Completion Date:	01/13/1999	Driller Name:	
Type of Work:	Abandonment	County:	Escambia
Well Use:	Other	Section:	25
Static Wtr Lvl Ft:		Township:	2S
Casing Depth:		Range:	30W
Total Depth:	21	Latitude:	
Diameter:	4	Longitude:	
Documents:			
URL:			

Map Key	Direction	Distance (mi)	Distance (ft)	Elevation (ft)	DB
328	SE	0.84	4,435.50	64.95	WATER WELLS

Permit:	MO-A-135441-1	Station ID:	149368
Legacy No:	P199900852	Owner Name:	
Compliance No:	181535	Contractor License:	2343
Issue Date:	12/21/1998	Contractor Name:	Don C Crutchfield
Completion Date:	01/13/1999	Driller Name:	
Type of Work:	Abandonment	County:	Escambia
Well Use:	Other	Section:	25
Static Wtr Lvl Ft:		Township:	2S
Casing Depth:		Range:	30W
Total Depth:	10	Latitude:	
Diameter:	4	Longitude:	
Documents:			
URL:			

Map Key	Direction	Distance (mi)	Distance (ft)	Elevation (ft)	DB
328	SE	0.84	4,435.50	64.95	WATER WELLS

Permit:	MO-A-63658-1	Station ID:	73850
Legacy No:	T198903791	Owner Name:	
Compliance No:	113920	Contractor License:	2404
Issue Date:	04/18/1989	Contractor Name:	Charles L Meister
Completion Date:	05/10/1989	Driller Name:	
Type of Work:	Abandonment	County:	Escambia
Well Use:	Other	Section:	24

Static Wtr Lvl Ft:		Township:	2S
Casing Depth:	14	Range:	30W
Total Depth:	24	Latitude:	
Diameter:	4	Longitude:	
Documents:			
URL:			

Map Key	Direction	Distance (mi)	Distance (ft)	Elevation (ft)	DB
329	SW	0.82	4,304.27	76.75	WATER WELLS

Permit:	LA-C-230536-1	Station ID:	240113
Legacy No:	P201001899	Owner Name:	
Compliance No:	271215	Contractor License:	3197
Issue Date:	09/30/2010	Contractor Name:	Matthew McGowan
Completion Date:	10/02/2010	Driller Name:	Matt McGowan
Type of Work:	New Construction	County:	Escambia
Well Use:	Irrigation - Landscape	Section:	28
Static Wtr Lvl Ft:	50	Township:	2S
Casing Depth:	80	Range:	30W
Total Depth:	100	Latitude:	
Diameter:	4	Longitude:	
Documents:			
URL:			

Map Key	Direction	Distance (mi)	Distance (ft)	Elevation (ft)	DB
330	S	0.88	4,638.69	32.92	WATER WELLS

Permit:	LA-C-208623-1	Station ID:	225983
Legacy No:	P200701212	Owner Name:	
Compliance No:	250525	Contractor License:	3111
Issue Date:	01/26/2007	Contractor Name:	Paul Branson
Completion Date:	01/27/2007	Driller Name:	
Type of Work:	New Construction	County:	Escambia
Well Use:	Irrigation - Landscape	Section:	28
Static Wtr Lvl Ft:	60	Township:	2S
Casing Depth:	110	Range:	30W
Total Depth:	130	Latitude:	302454.314
Diameter:	4	Longitude:	871402.657
Documents:			
URL:			

Map Key	Direction	Distance (mi)	Distance (ft)	Elevation (ft)	DB
331	NW	0.85	4,512.93	83.73	WATER WELLS

Permit:	MO-C-60266-1	Station ID:	70238

Wells and Additional Sources Detail Report

Legacy No:	T198900186	Owner Name:	
Compliance No:	110723	Contractor License:	2457
Issue Date:	10/12/1988	Contractor Name:	Mark Kelly
Completion Date:	10/31/1988	Driller Name:	
Type of Work:	New Construction	County:	Escambia
Well Use:	Other	Section:	17
Static Wtr Lvl Ft:		Township:	2S
Casing Depth:	55	Range:	30W
Total Depth:	75	Latitude:	302626.77
Diameter:	4	Longitude:	871432.8
Documents:			
URL:			

Map Key	Direction	Distance (mi)	Distance (ft)	Elevation (ft)	DB
332	NW	0.85	4,511.27	84.14	WATER WELLS

Permit:	LA-C-75095-1	Station ID:	86094
Legacy No:	P199102167	Owner Name:	
Compliance No:	124699	Contractor License:	2271
Issue Date:	02/08/1991	Contractor Name:	Vic C Wallace
Completion Date:	03/27/1991	Driller Name:	
Type of Work:	New Construction	County:	Escambia
Well Use:	Irrigation - Landscape	Section:	16
Static Wtr Lvl Ft:	40	Township:	2S
Casing Depth:	130	Range:	30W
Total Depth:	145	Latitude:	
Diameter:	4	Longitude:	
Documents:			
URL:			

Map Key	Direction	Distance (mi)	Distance (ft)	Elevation (ft)	DB
333	SSE	0.85	4,479.99	28.96	WATER WELLS

Permit:	LA-C-258364-1	Station ID:	271782
Legacy No:	W201605008	Owner Name:	
Compliance No:	297112	Contractor License:	3196
Issue Date:	09/12/2016	Contractor Name:	Raymond T Woodward Jr
Completion Date:	09/13/2016	Driller Name:	Raymond T Woodward JR
Type of Work:	New Construction	County:	Escambia
Well Use:	Irrigation - Landscape	Section:	28
Static Wtr Lvl Ft:	21	Township:	2S
Casing Depth:	120	Range:	30W
Total Depth:	140	Latitude:	
Diameter:	4	Longitude:	
Documents:			
URL:			

Wells and Additional Sources Detail Report

Map Key	Direction	Distance (mi)	Distance (ft)	Elevation (ft)	DB
334	SW	0.82	4,354.92	78.90	WATER WELLS

Permit:	MO-A-241809-1	Station ID:	253264
Legacy No:	W201300739	Owner Name:	
Compliance No:	281753	Contractor License:	2613
Issue Date:	12/06/2012	Contractor Name:	Gregory W Campbell
Completion Date:	12/11/2012	Driller Name:	Ariel Torres
Type of Work:	Abandonment	County:	Escambia
Well Use:	Other	Section:	28
Static Wtr Lvl Ft:		Township:	2S
Casing Depth:	70	Range:	30W
Total Depth:	70	Latitude:	302516.1
Diameter:	2	Longitude:	871443.8
Documents:			
URL:			

Map Key	Direction	Distance (mi)	Distance (ft)	Elevation (ft)	DB
334	SW	0.82	4,354.92	78.90	WATER WELLS

Permit:	MO-A-241808-1	Station ID:	253263
Legacy No:	W201300738	Owner Name:	
Compliance No:	281752	Contractor License:	2613
Issue Date:	12/06/2012	Contractor Name:	Gregory W Campbell
Completion Date:	12/11/2012	Driller Name:	Ariel Torres
Type of Work:	Abandonment	County:	Escambia
Well Use:	Other	Section:	28
Static Wtr Lvl Ft:		Township:	2S
Casing Depth:	70	Range:	30W
Total Depth:	70	Latitude:	302516.1
Diameter:	2	Longitude:	871443.8
Documents:			
URL:			

Map Key	Direction	Distance (mi)	Distance (ft)	Elevation (ft)	DB
335	SW	0.83	4,357.15	78.90	WATER WELLS

Permit:	MO-A-241807-1	Station ID:	253148
Legacy No:	W201300737	Owner Name:	
Compliance No:	281751	Contractor License:	2613
Issue Date:	12/06/2012	Contractor Name:	Gregory W Campbell
Completion Date:	12/11/2012	Driller Name:	Ariel Torres
Type of Work:	Abandonment	County:	Escambia
Well Use:	Other	Section:	28

Static Wtr Lvl Ft:		Township:	2S
Casing Depth:	70	Range:	30W
Total Depth:	70	Latitude:	302516.03
Diameter:	2	Longitude:	871443.8
Documents:			
URL:			

Map Key	Direction	Distance (mi)	Distance (ft)	Elevation (ft)	DB
335	SW	0.83	4,357.15	78.90	WATER WELLS

Permit:	MO-A-241810-1	Station ID:	253265
Legacy No:	W201300740	Owner Name:	
Compliance No:	281754	Contractor License:	2613
Issue Date:	12/06/2012	Contractor Name:	Gregory W Campbell
Completion Date:	12/11/2012	Driller Name:	Ariel Torres
Type of Work:	Abandonment	County:	Escambia
Well Use:	Other	Section:	28
Static Wtr Lvl Ft:		Township:	2S
Casing Depth:	70	Range:	30W
Total Depth:	70	Latitude:	302516.03
Diameter:	2	Longitude:	871443.75
Documents:			
URL:			

Map Key	Direction	Distance (mi)	Distance (ft)	Elevation (ft)	DB
336	SW	0.83	4,372.24	79.03	WATER WELLS

Permit:	SI-C-240687-1	Station ID:	252119
Legacy No:	W201205262	Owner Name:	
Compliance No:	280702	Contractor License:	2613
Issue Date:	08/21/2012	Contractor Name:	Gregory W Campbell
Completion Date:	08/27/2012	Driller Name:	Chris Burger
Type of Work:	New Construction	County:	Escambia
Well Use:	Other	Section:	28
Static Wtr Lvl Ft:		Township:	2S
Casing Depth:	60	Range:	30W
Total Depth:	60	Latitude:	302515.8
Diameter:	2	Longitude:	871443.8
Documents:			
URL:			

Map Key	Direction	Distance (mi)	Distance (ft)	Elevation (ft)	DB
336	SW	0.83	4,372.24	79.03	WATER WELLS

Permit:	SI-A-240688-1	Station ID:	251742

Wells and Additional Sources Detail Report

Legacy No:	W201205261	Owner Name:	
Compliance No:	280703	Contractor License:	2613
Issue Date:	08/21/2012	Contractor Name:	Gregory W Campbell
Completion Date:	08/27/2012	Driller Name:	Chris Burger
Type of Work:	Abandonment	County:	Escambia
Well Use:	Other	Section:	28
Static Wtr Lvl Ft:		Township:	2S
Casing Depth:	60	Range:	30W
Total Depth:	60	Latitude:	302515.8
Diameter:	2	Longitude:	871443.8
Documents:			
URL:			

Map Key	Direction	Distance (mi)	Distance (ft)	Elevation (ft)	DB
337	ESE	0.88	4,646.27	34.45	WATER WELLS

Permit:	MO-C-166742-1	Station ID:	181799
Legacy No:	P200203132	Owner Name:	
Compliance No:	325905	Contractor License:	3056
Issue Date:	05/23/2002	Contractor Name:	Donald C Geldbaugh
Completion Date:	07/08/2002	Driller Name:	
Type of Work:	New Construction	County:	Escambia
Well Use:	Other	Section:	46
Static Wtr Lvl Ft:		Township:	2S
Casing Depth:	6	Range:	30W
Total Depth:	30	Latitude:	
Diameter:	2	Longitude:	
Documents:			
URL:			

Map Key	Direction	Distance (mi)	Distance (ft)	Elevation (ft)	DB
337	ESE	0.88	4,646.27	34.45	WATER WELLS

Permit:	MO-C-166738-1	Station ID:	181795
Legacy No:	P200203130	Owner Name:	
Compliance No:	211041	Contractor License:	3056
Issue Date:	05/23/2002	Contractor Name:	Donald C Geldbaugh
Completion Date:	07/08/2002	Driller Name:	
Type of Work:	New Construction	County:	Escambia
Well Use:	Other	Section:	46
Static Wtr Lvl Ft:		Township:	2S
Casing Depth:	6	Range:	30W
Total Depth:	30	Latitude:	
Diameter:	0	Longitude:	
Documents:			
URL:			

Wells and Additional Sources Detail Report

Map Key	Direction	Distance (mi)	Distance (ft)	Elevation (ft)	DB
337	ESE	0.88	4,646.27	34.45	WATER WELLS

Permit:	MO-C-166740-1	Station ID:	181797
Legacy No:	P200203131	Owner Name:	
Compliance No:	211043	Contractor License:	3056
Issue Date:	05/23/2002	Contractor Name:	Donald C Geldbaugh
Completion Date:	07/08/2002	Driller Name:	
Type of Work:	New Construction	County:	Escambia
Well Use:	Other	Section:	46
Static Wtr Lvl Ft:		Township:	2S
Casing Depth:	6	Range:	30W
Total Depth:	30	Latitude:	
Diameter:	0	Longitude:	
Documents:			
URL:			

Map Key	Direction	Distance (mi)	Distance (ft)	Elevation (ft)	DB
337	ESE	0.88	4,646.27	34.45	WATER WELLS

Permit:	MO-C-166734-1	Station ID:	181791
Legacy No:	P200203128	Owner Name:	
Compliance No:	211037	Contractor License:	3056
Issue Date:	05/23/2002	Contractor Name:	Donald C Geldbaugh
Completion Date:	07/08/2002	Driller Name:	
Type of Work:	New Construction	County:	Escambia
Well Use:	Other	Section:	46
Static Wtr Lvl Ft:		Township:	2S
Casing Depth:	6	Range:	30W
Total Depth:	30	Latitude:	
Diameter:	0	Longitude:	
Documents:			
URL:			

Map Key	Direction	Distance (mi)	Distance (ft)	Elevation (ft)	DB
337	ESE	0.88	4,646.27	34.45	WATER WELLS

Permit:	MO-C-166736-1	Station ID:	181793
Legacy No:	P200203129	Owner Name:	
Compliance No:	211039	Contractor License:	3056
Issue Date:	05/23/2002	Contractor Name:	Donald C Geldbaugh
Completion Date:	07/08/2002	Driller Name:	
Type of Work:	New Construction	County:	Escambia
Well Use:	Other	Section:	46

Static Wtr Lvl Ft:		Township:	2S
Casing Depth:	6	Range:	30W
Total Depth:	30	Latitude:	
Diameter:	0	Longitude:	
Documents:			
URL:			

Map Key	Direction	Distance (mi)	Distance (ft)	Elevation (ft)	DB
337	ESE	0.88	4,646.27	34.45	WATER WELLS

Permit:	MO-C-166732-1	Station ID:	181789
Legacy No:	P200203127	Owner Name:	
Compliance No:	211035	Contractor License:	3056
Issue Date:	05/23/2002	Contractor Name:	Donald C Geldbaugh
Completion Date:	07/08/2002	Driller Name:	
Type of Work:	New Construction	County:	Escambia
Well Use:	Other	Section:	46
Static Wtr Lvl Ft:		Township:	2S
Casing Depth:	6	Range:	30W
Total Depth:	30	Latitude:	
Diameter:	0	Longitude:	
Documents:			
URL:			

Map Key	Direction	Distance (mi)	Distance (ft)	Elevation (ft)	DB
338	S	0.90	4,727.71	28.46	WATER WELLS

Permit:	LA-C-231164-1	Station ID:	243614
Legacy No:	W201100670	Owner Name:	
Compliance No:	271805	Contractor License:	3048
Issue Date:	11/29/2010	Contractor Name:	Clifton F Myers
Completion Date:	12/03/2011	Driller Name:	Tommy Mason
Type of Work:	New Construction	County:	Escambia
Well Use:	Irrigation - Landscape	Section:	28
Static Wtr Lvl Ft:	20	Township:	2S
Casing Depth:	80	Range:	30W
Total Depth:	100	Latitude:	
Diameter:	4	Longitude:	
Documents:			
URL:			

Map Key	Direction	Distance (mi)	Distance (ft)	Elevation (ft)	DB
339	NNE	0.84	4,425.92	77.50	WATER WELLS

Permit:	OT-C-276406-1	Station ID:	122196

Wells and Additional Sources Detail Report

Legacy No:	P199502850	Owner Name:	
Compliance No:	314393	Contractor License:	2356
Issue Date:	05/26/1995	Contractor Name:	Clyde Johnson
Completion Date:	07/13/1995	Driller Name:	
Type of Work:	New Construction	County:	Escambia
Well Use:	Other	Section:	21
Static Wtr Lvl Ft:	90	Township:	1N
Casing Depth:	140	Range:	30W
Total Depth:	160	Latitude:	
Diameter:	4	Longitude:	
Documents:			
URL:			

Map Key	Direction	Distance (mi)	Distance (ft)	Elevation (ft)	DB
340	SW	0.84	4,413.43	79.04	WATER WELLS

Permit:	MO-C-92878-1	Station ID:	104090
Legacy No:	P199306942	Owner Name:	
Compliance No:	141439	Contractor License:	3041
Issue Date:	08/18/1993	Contractor Name:	Robert Baker, Jr.
Completion Date:	09/13/1993	Driller Name:	
Type of Work:	New Construction	County:	Escambia
Well Use:	Other	Section:	33
Static Wtr Lvl Ft:		Township:	2S
Casing Depth:	55	Range:	30W
Total Depth:	70	Latitude:	
Diameter:	2	Longitude:	
Documents:			
URL:			

Map Key	Direction	Distance (mi)	Distance (ft)	Elevation (ft)	DB
340	SW	0.84	4,413.43	79.04	WATER WELLS

Permit:	MO-C-92879-1	Station ID:	104091
Legacy No:	P199306943	Owner Name:	
Compliance No:	141440	Contractor License:	3041
Issue Date:	08/18/1993	Contractor Name:	Robert Baker, Jr.
Completion Date:	09/13/1993	Driller Name:	
Type of Work:	New Construction	County:	Escambia
Well Use:	Other	Section:	33
Static Wtr Lvl Ft:		Township:	2S
Casing Depth:	55	Range:	30W
Total Depth:	70	Latitude:	
Diameter:	2	Longitude:	
Documents:			
URL:			

Wells and Additional Sources Detail Report

Map Key	Direction	Distance (mi)	Distance (ft)	Elevation (ft)	DB
340	SW	0.84	4,413.43	79.04	WATER WELLS

Permit:	MO-C-92880-1	Station ID:	104092
Legacy No:	P199306944	Owner Name:	
Compliance No:	141441	Contractor License:	3041
Issue Date:	08/18/1993	Contractor Name:	Robert Baker, Jr.
Completion Date:	09/13/1993	Driller Name:	
Type of Work:	New Construction	County:	Escambia
Well Use:	Other	Section:	33
Static Wtr Lvl Ft:		Township:	2S
Casing Depth:	59	Range:	30W
Total Depth:	70	Latitude:	
Diameter:	2	Longitude:	
Documents:			
URL:			

Map Key	Direction	Distance (mi)	Distance (ft)	Elevation (ft)	DB
340	SW	0.84	4,413.43	79.04	WATER WELLS

Permit:	MO-C-92881-1	Station ID:	104093
Legacy No:	P199306945	Owner Name:	
Compliance No:	327801	Contractor License:	3041
Issue Date:	08/18/1993	Contractor Name:	Robert Baker, Jr.
Completion Date:	09/13/1993	Driller Name:	
Type of Work:	New Construction	County:	Escambia
Well Use:	Other	Section:	33
Static Wtr Lvl Ft:		Township:	2S
Casing Depth:	55	Range:	30W
Total Depth:	70	Latitude:	
Diameter:	2	Longitude:	
Documents:			
URL:			

Map Key	Direction	Distance (mi)	Distance (ft)	Elevation (ft)	DB
341	NNW	0.87	4,612.24	82.44	WATER WELLS

Permit:	MO-A-162726-1	Station ID:	178205
Legacy No:	P200201276	Owner Name:	
Compliance No:	207257	Contractor License:	2343
Issue Date:	01/22/2002	Contractor Name:	Don C Crutchfield
Completion Date:	01/28/2002	Driller Name:	
Type of Work:	Abandonment	County:	Escambia
Well Use:	Other	Section:	17

Static Wtr Lvl Ft:	50	Township:	2S
Casing Depth:		Range:	30W
Total Depth:	55	Latitude:	
Diameter:	2	Longitude:	
Documents:			
URL:			

Map Key	Direction	Distance (mi)	Distance (ft)	Elevation (ft)	DB
341	NNW	0.87	4,612.24	82.44	WATER WELLS

Permit:	MO-A-162721-1	Station ID:	178199
Legacy No:	P200201274	Owner Name:	
Compliance No:	207252	Contractor License:	2343
Issue Date:	01/22/2002	Contractor Name:	Don C Crutchfield
Completion Date:	01/28/2002	Driller Name:	
Type of Work:	Abandonment	County:	Escambia
Well Use:	Other	Section:	17
Static Wtr Lvl Ft:	50	Township:	2S
Casing Depth:		Range:	30W
Total Depth:	60	Latitude:	
Diameter:	2	Longitude:	
Documents:			
URL:			

Map Key	Direction	Distance (mi)	Distance (ft)	Elevation (ft)	DB
341	NNW	0.87	4,612.24	82.44	WATER WELLS

Permit:	MO-A-162729-1	Station ID:	178243
Legacy No:	P200201277	Owner Name:	
Compliance No:	207260	Contractor License:	2343
Issue Date:	01/22/2002	Contractor Name:	Don C Crutchfield
Completion Date:	01/28/2002	Driller Name:	
Type of Work:	Abandonment	County:	Escambia
Well Use:	Other	Section:	17
Static Wtr Lvl Ft:	50	Township:	2S
Casing Depth:		Range:	30W
Total Depth:	55	Latitude:	
Diameter:	2	Longitude:	
Documents:			
URL:			

Map Key	Direction	Distance (mi)	Distance (ft)	Elevation (ft)	DB
341	NNW	0.87	4,612.24	82.44	WATER WELLS

Permit:	MO-C-264392-1	Station ID:	277601

Wells and Additional Sources Detail Report

Legacy No:	W201800969	Owner Name:	
Compliance No:	302692	Contractor License:	3006
Issue Date:	12/20/2017	Contractor Name:	Don Jones
Completion Date:	12/22/2017	Driller Name:	Don Jones
Type of Work:	New Construction	County:	Escambia
Well Use:	Other	Section:	17
Static Wtr Lvl Ft:		Township:	2S
Casing Depth:	50	Range:	30W
Total Depth:	50	Latitude:	
Diameter:	1	Longitude:	
Documents:			
URL:			

Map Key	Direction	Distance (mi)	Distance (ft)	Elevation (ft)	DB
341	NNW	0.87	4,612.24	82.44	WATER WELLS

Permit:	MO-C-150344-1	Station ID:	165301
Legacy No:	T200100426	Owner Name:	
Compliance No:	195587	Contractor License:	9271
Issue Date:	12/01/2000	Contractor Name:	Michael D Johnson
Completion Date:	12/20/2000	Driller Name:	
Type of Work:	New Construction	County:	Escambia
Well Use:	Other	Section:	17
Static Wtr Lvl Ft:		Township:	2S
Casing Depth:	40	Range:	30W
Total Depth:	50	Latitude:	
Diameter:	2	Longitude:	
Documents:			
URL:			

Map Key	Direction	Distance (mi)	Distance (ft)	Elevation (ft)	DB
341	NNW	0.87	4,612.24	82.44	WATER WELLS

Permit:	MO-C-156165-1	Station ID:	171518
Legacy No:	P200102677	Owner Name:	
Compliance No:	201072	Contractor License:	2343
Issue Date:	04/23/2001	Contractor Name:	Don C Crutchfield
Completion Date:	05/09/2001	Driller Name:	
Type of Work:	New Construction	County:	Escambia
Well Use:	Other	Section:	17
Static Wtr Lvl Ft:	50	Township:	2S
Casing Depth:	45	Range:	30W
Total Depth:	60	Latitude:	
Diameter:	2	Longitude:	
Documents:			
URL:			

Wells and Additional Sources Detail Report

Map Key	Direction	Distance (mi)	Distance (ft)	Elevation (ft)	DB
341	NNW	0.87	4,612.24	82.44	WATER WELLS

Permit:	MO-C-150347-1	Station ID:	165304
Legacy No:	T200100427	Owner Name:	
Compliance No:	195589	Contractor License:	9271
Issue Date:	12/01/2000	Contractor Name:	Michael D Johnson
Completion Date:	12/20/2000	Driller Name:	
Type of Work:	New Construction	County:	Escambia
Well Use:	Other	Section:	17
Static Wtr Lvl Ft:		Township:	2S
Casing Depth:	40	Range:	30W
Total Depth:	60	Latitude:	
Diameter:	2	Longitude:	
Documents:			
URL:			

Map Key	Direction	Distance (mi)	Distance (ft)	Elevation (ft)	DB
341	NNW	0.87	4,612.24	82.44	WATER WELLS

Permit:	MO-C-150350-1	Station ID:	165341
Legacy No:	T200100428	Owner Name:	
Compliance No:	195592	Contractor License:	9271
Issue Date:	12/01/2000	Contractor Name:	Michael D Johnson
Completion Date:	12/20/2000	Driller Name:	
Type of Work:	New Construction	County:	Escambia
Well Use:	Other	Section:	17
Static Wtr Lvl Ft:		Township:	2S
Casing Depth:	40	Range:	30W
Total Depth:	60	Latitude:	
Diameter:	2	Longitude:	
Documents:			
URL:			

Map Key	Direction	Distance (mi)	Distance (ft)	Elevation (ft)	DB
341	NNW	0.87	4,612.24	82.44	WATER WELLS

Permit:	MO-A-162723-1	Station ID:	178202
Legacy No:	P200201275	Owner Name:	
Compliance No:	207254	Contractor License:	2343
Issue Date:	01/22/2002	Contractor Name:	Don C Crutchfield
Completion Date:	01/28/2002	Driller Name:	
Type of Work:	Abandonment	County:	Escambia
Well Use:	Other	Section:	17

Static Wtr Lvl Ft:	50	Township:	2S
Casing Depth:		Range:	30W
Total Depth:	55	Latitude:	
Diameter:	2	Longitude:	
Documents:			
URL:			

Map Key	Direction	Distance (mi)	Distance (ft)	Elevation (ft)	DB
342	NNW	0.88	4,625.91	81.31	WATER WELLS

Permit:	MO-C-52288-1	Station ID:	61613
Legacy No:	T198707657	Owner Name:	
Compliance No:	103205	Contractor License:	2343
Issue Date:	07/29/1987	Contractor Name:	Don C Crutchfield
Completion Date:	08/07/1987	Driller Name:	
Type of Work:	New Construction	County:	Escambia
Well Use:	Other	Section:	17
Static Wtr Lvl Ft:		Township:	2S
Casing Depth:	2	Range:	30W
Total Depth:	15	Latitude:	
Diameter:	2	Longitude:	
Documents:			
URL:			

Map Key	Direction	Distance (mi)	Distance (ft)	Elevation (ft)	DB
342	NNW	0.88	4,625.91	81.31	WATER WELLS

Permit:	MO-C-52287-1	Station ID:	61612
Legacy No:	T198707656	Owner Name:	
Compliance No:	103204	Contractor License:	2343
Issue Date:	07/29/1987	Contractor Name:	Don C Crutchfield
Completion Date:	08/07/1987	Driller Name:	
Type of Work:	New Construction	County:	Escambia
Well Use:	Other	Section:	17
Static Wtr Lvl Ft:		Township:	2S
Casing Depth:	2	Range:	30W
Total Depth:	15	Latitude:	
Diameter:	2	Longitude:	
Documents:			
URL:			

Map Key	Direction	Distance (mi)	Distance (ft)	Elevation (ft)	DB
342	NNW	0.88	4,625.91	81.31	WATER WELLS

Permit:	MO-C-52289-1	Station ID:	61614

Wells and Additional Sources Detail Report

Legacy No:	T198707658	Owner Name:	
Compliance No:	103206	Contractor License:	2343
Issue Date:	07/29/1987	Contractor Name:	Don C Crutchfield
Completion Date:	08/07/1987	Driller Name:	
Type of Work:	New Construction	County:	Escambia
Well Use:	Other	Section:	17
Static Wtr Lvl Ft:		Township:	2S
Casing Depth:	2	Range:	30W
Total Depth:	15	Latitude:	
Diameter:	2	Longitude:	
Documents:			
URL:			

Map Key	Direction	Distance (mi)	Distance (ft)	Elevation (ft)	DB
342	NNW	0.88	4,625.91	81.31	WATER WELLS

Permit:	MO-C-52286-1	Station ID:	61611
Legacy No:	T198707655	Owner Name:	
Compliance No:	103203	Contractor License:	2343
Issue Date:	07/29/1987	Contractor Name:	Don C Crutchfield
Completion Date:	08/07/1987	Driller Name:	
Type of Work:	New Construction	County:	Escambia
Well Use:	Other	Section:	17
Static Wtr Lvl Ft:		Township:	2S
Casing Depth:	2	Range:	30W
Total Depth:	15	Latitude:	
Diameter:	2	Longitude:	
Documents:			
URL:			

Map Key	Direction	Distance (mi)	Distance (ft)	Elevation (ft)	DB
343	NNE	0.85	4,508.56	77.33	WATER WELLS

Permit:	MO-C-240052-1	Station ID:	251064
Legacy No:	W201204594	Owner Name:	
Compliance No:	280106	Contractor License:	3161
Issue Date:	06/29/2012	Contractor Name:	Rodney Ethridge
Completion Date:	07/11/2012	Driller Name:	Rodney Ethridge
Type of Work:	New Construction	County:	Escambia
Well Use:	Other	Section:	4
Static Wtr Lvl Ft:		Township:	2S
Casing Depth:	40	Range:	30W
Total Depth:	55	Latitude:	
Diameter:	2	Longitude:	
Documents:			
URL:			

Wells and Additional Sources Detail Report

Map Key	Direction	Distance (mi)	Distance (ft)	Elevation (ft)	DB
343	NNE	0.85	4,508.56	77.33	WATER WELLS

Permit:	MO-C-240070-1	Station ID:	251195
Legacy No:	W201204613	Owner Name:	
Compliance No:	280123	Contractor License:	9342
Issue Date:	07/02/2012	Contractor Name:	Stephanie Stallsmith
Completion Date:	07/11/2012	Driller Name:	Tony Hudson
Type of Work:	New Construction	County:	Escambia
Well Use:	Other	Section:	4
Static Wtr Lvl Ft:		Township:	2S
Casing Depth:	90	Range:	30W
Total Depth:	100	Latitude:	
Diameter:	2	Longitude:	
Documents:			
URL:			

Map Key	Direction	Distance (mi)	Distance (ft)	Elevation (ft)	DB
343	NNE	0.85	4,508.56	77.33	WATER WELLS

Permit:	MO-C-148250-1	Station ID:	163064
Legacy No:	P200003586	Owner Name:	
Compliance No:	193614	Contractor License:	2343
Issue Date:	07/24/2000	Contractor Name:	Don C Crutchfield
Completion Date:	08/03/2000	Driller Name:	
Type of Work:	New Construction	County:	Escambia
Well Use:	Other	Section:	4
Static Wtr Lvl Ft:	47	Township:	2S
Casing Depth:	46	Range:	30W
Total Depth:	56	Latitude:	
Diameter:	2	Longitude:	
Documents:			
URL:			

Map Key	Direction	Distance (mi)	Distance (ft)	Elevation (ft)	DB
343	NNE	0.85	4,508.56	77.33	WATER WELLS

Permit:	MO-C-240051-1	Station ID:	251063
Legacy No:	W201204593	Owner Name:	
Compliance No:	280105	Contractor License:	3161
Issue Date:	06/29/2012	Contractor Name:	Rodney Ethridge
Completion Date:	07/10/2012	Driller Name:	Rodney Ethridge
Type of Work:	New Construction	County:	Escambia
Well Use:	Other	Section:	4

Static Wtr Lvl Ft:		Township:	2S
Casing Depth:	40	Range:	30W
Total Depth:	55	Latitude:	
Diameter:	2	Longitude:	
Documents:			
URL:			

Map Key	Direction	Distance (mi)	Distance (ft)	Elevation (ft)	DB
343	NNE	0.85	4,508.56	77.33	WATER WELLS

Permit:	MO-C-240050-1	Station ID:	251062
Legacy No:	W201204592	Owner Name:	
Compliance No:	280104	Contractor License:	3161
Issue Date:	06/29/2012	Contractor Name:	Rodney Ethridge
Completion Date:	07/10/2012	Driller Name:	Rodney Ethridge
Type of Work:	New Construction	County:	Escambia
Well Use:	Other	Section:	4
Static Wtr Lvl Ft:		Township:	2S
Casing Depth:	40	Range:	30W
Total Depth:	55	Latitude:	
Diameter:	2	Longitude:	
Documents:			
URL:			

Map Key	Direction	Distance (mi)	Distance (ft)	Elevation (ft)	DB
343	NNE	0.85	4,508.56	77.33	WATER WELLS

Permit:	MO-C-240068-1	Station ID:	251193
Legacy No:	W201204611	Owner Name:	
Compliance No:	280121	Contractor License:	9342
Issue Date:	07/02/2012	Contractor Name:	Stephanie Stallsmith
Completion Date:	07/11/2012	Driller Name:	Tony Hudson
Type of Work:	New Construction	County:	Escambia
Well Use:	Other	Section:	4
Static Wtr Lvl Ft:		Township:	2S
Casing Depth:	90	Range:	30W
Total Depth:	100	Latitude:	
Diameter:	2	Longitude:	
Documents:			
URL:			

Map Key	Direction	Distance (mi)	Distance (ft)	Elevation (ft)	DB
343	NNE	0.85	4,508.56	77.33	WATER WELLS

Permit:	MO-C-240049-1	Station ID:	251061

Wells and Additional Sources Detail Report

Legacy No:	W201204591	Owner Name:	
Compliance No:	335319	Contractor License:	3161
Issue Date:	06/29/2012	Contractor Name:	Rodney Ethridge
Completion Date:	07/10/2012	Driller Name:	Rodney Ethridge
Type of Work:	New Construction	County:	Escambia
Well Use:	Other	Section:	4
Static Wtr Lvl Ft:		Township:	2S
Casing Depth:	40	Range:	30W
Total Depth:	55	Latitude:	
Diameter:	2	Longitude:	
Documents:			
URL:			

Map Key	Direction	Distance (mi)	Distance (ft)	Elevation (ft)	DB
343	NNE	0.85	4,508.56	77.33	WATER WELLS

Permit:	MO-C-240069-1	Station ID:	251194
Legacy No:	W201204612	Owner Name:	
Compliance No:	280122	Contractor License:	9342
Issue Date:	07/02/2012	Contractor Name:	Stephanie Stallsmith
Completion Date:	07/11/2012	Driller Name:	Tony Hudson
Type of Work:	New Construction	County:	Escambia
Well Use:	Other	Section:	4
Static Wtr Lvl Ft:		Township:	2S
Casing Depth:	90	Range:	30W
Total Depth:	100	Latitude:	
Diameter:	2	Longitude:	
Documents:			
URL:			

Map Key	Direction	Distance (mi)	Distance (ft)	Elevation (ft)	DB
344	SW	0.85	4,486.65	84.35	WATER WELLS

Permit:	LA-C-88669-1	Station ID:	100161
Legacy No:	P199302468	Owner Name:	
Compliance No:	137477	Contractor License:	1874
Issue Date:	02/11/1993	Contractor Name:	Alvin Bradley
Completion Date:	04/27/1993	Driller Name:	
Type of Work:	New Construction	County:	Escambia
Well Use:	Irrigation - Landscape	Section:	8
Static Wtr Lvl Ft:	60	Township:	2S
Casing Depth:	100	Range:	30W
Total Depth:	120	Latitude:	302510
Diameter:	4	Longitude:	871440
Documents:			
URL:			

Wells and Additional Sources Detail Report

Map Key	Direction	Distance (mi)	Distance (ft)	Elevation (ft)	DB
345	W	0.89	4,718.72	82.96	WATER WELLS

Permit:	LA-C-211189-1	Station ID:	227666
Legacy No:	P200702168	Owner Name:	
Compliance No:	252946	Contractor License:	3025
Issue Date:	04/13/2007	Contractor Name:	Alan Ard
Completion Date:	06/01/2007	Driller Name:	
Type of Work:	New Construction	County:	Escambia
Well Use:	Irrigation - Landscape	Section:	31
Static Wtr Lvl Ft:	75	Township:	2S
Casing Depth:	120	Range:	30W
Total Depth:	160	Latitude:	302547.909
Diameter:	4	Longitude:	871456.224
Documents:			
URL:			

Map Key	Direction	Distance (mi)	Distance (ft)	Elevation (ft)	DB
347	ESE	0.90	4,731.02	32.50	WATER WELLS

Permit:	PS-R-84475-1	Station ID:	13598
Legacy No:	P199205248	Owner Name:	
Compliance No:	133535	Contractor License:	2436
Issue Date:	06/25/1992	Contractor Name:	Jim Calhoun
Completion Date:	08/12/1992	Driller Name:	
Type of Work:	Repair	County:	Escambia
Well Use:	Public Water Supply (Community or Non-Community/DEP)	Section:	18
Static Wtr Lvl Ft:	52	Township:	2S
Casing Depth:	235	Range:	30W
Total Depth:	245	Latitude:	302524.329
Diameter:	26	Longitude:	871255.792
Documents:			
URL:			

Map Key	Direction	Distance (mi)	Distance (ft)	Elevation (ft)	DB
347	ESE	0.90	4,731.02	32.50	WATER WELLS

Permit:	PS-R-84475-1	Station ID:	2850
Legacy No:	P199205248	Owner Name:	
Compliance No:	133535	Contractor License:	2436
Issue Date:	06/25/1992	Contractor Name:	Jim Calhoun
Completion Date:	08/12/1992	Driller Name:	
Type of Work:	Repair	County:	Escambia

Well Use:	Public Water Supply (Community or Non-Community/DEP)	Section:	18
Static Wtr Lvl Ft:	52	Township:	2S
Casing Depth:	235	Range:	30W
Total Depth:	245	Latitude:	302524.329
Diameter:	26	Longitude:	871255.792
Documents:			
URL:			

Map Key	Direction	Distance (mi)	Distance (ft)	Elevation (ft)	DB
347	ESE	0.90	4,731.02	32.50	WATER WELLS

Permit:	PS-R-84475-1	Station ID:	8957
Legacy No:	P199205248	Owner Name:	
Compliance No:	133535	Contractor License:	2436
Issue Date:	06/25/1992	Contractor Name:	Jim Calhoun
Completion Date:	08/12/1992	Driller Name:	
Type of Work:	Repair	County:	Escambia
Well Use:	Public Water Supply (Community or Non-Community/DEP)	Section:	18
Static Wtr Lvl Ft:	52	Township:	2S
Casing Depth:	235	Range:	30W
Total Depth:	245	Latitude:	302524.329
Diameter:	26	Longitude:	871255.792
Documents:			
URL:			

Map Key	Direction	Distance (mi)	Distance (ft)	Elevation (ft)	DB
347	ESE	0.90	4,731.02	32.50	WATER WELLS

Permit:	PS-R-84475-1	Station ID:	12431
Legacy No:	P199205248	Owner Name:	
Compliance No:	133535	Contractor License:	2436
Issue Date:	06/25/1992	Contractor Name:	Jim Calhoun
Completion Date:	08/12/1992	Driller Name:	
Type of Work:	Repair	County:	Escambia
Well Use:	Public Water Supply (Community or Non-Community/DEP)	Section:	18
Static Wtr Lvl Ft:	52	Township:	2S
Casing Depth:	235	Range:	30W
Total Depth:	245	Latitude:	302524.329
Diameter:	26	Longitude:	871255.792
Documents:			
URL:			

Map Key	Direction	Distance (mi)	Distance (ft)	Elevation (ft)	DB
347	ESE	0.90	4,731.02	32.50	WATER WELLS

Wells and Additional Sources Detail Report

Permit:	PS-R-84475-1	Station ID:	10254
Legacy No:	P199205248	Owner Name:	
Compliance No:	133535	Contractor License:	2436
Issue Date:	06/25/1992	Contractor Name:	Jim Calhoun
Completion Date:	08/12/1992	Driller Name:	
Type of Work:	Repair	County:	Escambia
Well Use:	Public Water Supply (Community or Non-Community/DEP)	Section:	18
Static Wtr Lvl Ft:	52	Township:	2S
Casing Depth:	235	Range:	30W
Total Depth:	245	Latitude:	302524.329
Diameter:	26	Longitude:	871255.792
Documents:			
URL:			

Map Key	Direction	Distance (mi)	Distance (ft)	Elevation (ft)	DB
347	ESE	0.90	4,731.02	32.50	WATER WELLS

Permit:	PS-R-84475-1	Station ID:	10698
Legacy No:	P199205248	Owner Name:	
Compliance No:	133535	Contractor License:	2436
Issue Date:	06/25/1992	Contractor Name:	Jim Calhoun
Completion Date:	08/12/1992	Driller Name:	
Type of Work:	Repair	County:	Escambia
Well Use:	Public Water Supply (Community or Non-Community/DEP)	Section:	18
Static Wtr Lvl Ft:	52	Township:	2S
Casing Depth:	235	Range:	30W
Total Depth:	245	Latitude:	302524.329
Diameter:	26	Longitude:	871255.792
Documents:			
URL:			

Map Key	Direction	Distance (mi)	Distance (ft)	Elevation (ft)	DB
347	ESE	0.90	4,731.02	32.50	WATER WELLS

Permit:	PS-R-84475-1	Station ID:	11510
Legacy No:	P199205248	Owner Name:	
Compliance No:	133535	Contractor License:	2436
Issue Date:	06/25/1992	Contractor Name:	Jim Calhoun
Completion Date:	08/12/1992	Driller Name:	
Type of Work:	Repair	County:	Escambia
Well Use:	Public Water Supply (Community or Non-Community/DEP)	Section:	18
Static Wtr Lvl Ft:	52	Township:	2S
Casing Depth:	235	Range:	30W

Total Depth:	245	Latitude:	302524.329
Diameter:	26	Longitude:	871255.792
Documents:			
URL:			

Map Key	Direction	Distance (mi)	Distance (ft)	Elevation (ft)	DB
347	ESE	0.90	4,731.02	32.50	WATER WELLS

Permit:	PS-R-84475-1	Station ID:	11548
Legacy No:	P199205248	Owner Name:	
Compliance No:	133535	Contractor License:	2436
Issue Date:	06/25/1992	Contractor Name:	Jim Calhoun
Completion Date:	08/12/1992	Driller Name:	
Type of Work:	Repair	County:	Escambia
Well Use:	Public Water Supply (Community or Non-Community/DEP)	Section:	18
Static Wtr Lvl Ft:	52	Township:	2S
Casing Depth:	235	Range:	30W
Total Depth:	245	Latitude:	302524.329
Diameter:	26	Longitude:	871255.792
Documents:			
URL:			

Map Key	Direction	Distance (mi)	Distance (ft)	Elevation (ft)	DB
347	ESE	0.90	4,731.02	32.50	WATER WELLS

Permit:	PS-R-84475-1	Station ID:	11196
Legacy No:	P199205248	Owner Name:	
Compliance No:	133535	Contractor License:	2436
Issue Date:	06/25/1992	Contractor Name:	Jim Calhoun
Completion Date:	08/12/1992	Driller Name:	
Type of Work:	Repair	County:	Escambia
Well Use:	Public Water Supply (Community or Non-Community/DEP)	Section:	18
Static Wtr Lvl Ft:	52	Township:	2S
Casing Depth:	235	Range:	30W
Total Depth:	245	Latitude:	302524.329
Diameter:	26	Longitude:	871255.792
Documents:			
URL:			

Map Key	Direction	Distance (mi)	Distance (ft)	Elevation (ft)	DB
349	SSW	0.89	4,705.94	37.78	WATER WELLS

Permit:	OT-C-103130-1	Station ID:	115808
Legacy No:	P199500208	Owner Name:	

Wells and Additional Sources Detail Report

Compliance No:	151095	Contractor License:	2457
Issue Date:	10/31/1994	Contractor Name:	Mark Kelly
Completion Date:	12/30/1994	Driller Name:	
Type of Work:	New Construction	County:	Escambia
Well Use:	Other	Section:	26
Static Wtr Lvl Ft:		Township:	2S
Casing Depth:	20	Range:	30W
Total Depth:	80	Latitude:	302455
Diameter:	6	Longitude:	871415
Documents:			
URL:			

Map Key	Direction	Distance (mi)	Distance (ft)	Elevation (ft)	DB
349	SSW	0.89	4,705.94	37.78	WATER WELLS

Permit:	OT-C-103133-1	Station ID:	115811
Legacy No:	P199500209	Owner Name:	
Compliance No:	151097	Contractor License:	2457
Issue Date:	10/31/1994	Contractor Name:	Mark Kelly
Completion Date:	12/30/1994	Driller Name:	
Type of Work:	New Construction	County:	Escambia
Well Use:	Other	Section:	26
Static Wtr Lvl Ft:		Township:	2S
Casing Depth:	20	Range:	30W
Total Depth:	80	Latitude:	302455
Diameter:	6	Longitude:	871415
Documents:			
URL:			

Map Key	Direction	Distance (mi)	Distance (ft)	Elevation (ft)	DB
349	SSW	0.89	4,705.94	37.78	WATER WELLS

Permit:	OT-C-103127-1	Station ID:	115805
Legacy No:	P199500207	Owner Name:	
Compliance No:	151092	Contractor License:	2457
Issue Date:	10/31/1994	Contractor Name:	Mark Kelly
Completion Date:	12/30/1994	Driller Name:	
Type of Work:	New Construction	County:	Escambia
Well Use:	Other	Section:	26
Static Wtr Lvl Ft:		Township:	2S
Casing Depth:	20	Range:	30W
Total Depth:	80	Latitude:	302455
Diameter:	6	Longitude:	871415
Documents:			
URL:			

Wells and Additional Sources Detail Report

Map Key	Direction	Distance (mi)	Distance (ft)	Elevation (ft)	DB
350	S	0.92	4,847.03	32.48	WATER WELLS

Permit:	LA-C-204340-1	Station ID:	223178
Legacy No:	P200603921	Owner Name:	
Compliance No:	246486	Contractor License:	3045
Issue Date:	08/16/2006	Contractor Name:	Gene McGowan
Completion Date:	08/17/2006	Driller Name:	
Type of Work:	New Construction	County:	Escambia
Well Use:	Irrigation - Landscape	Section:	28
Static Wtr Lvl Ft:	12	Township:	2S
Casing Depth:	15	Range:	30W
Total Depth:	25	Latitude:	302452.349
Diameter:	2	Longitude:	871404.584
Documents:			
URL:			

Map Key	Direction	Distance (mi)	Distance (ft)	Elevation (ft)	DB
351	NNW	0.89	4,679.14	73.29	WATER WELLS

Permit:	MO-A-232355-1	Station ID:	243581
Legacy No:	W201101919	Owner Name:	
Compliance No:	333523	Contractor License:	3199
Issue Date:	03/07/2011	Contractor Name:	John Matthews
Completion Date:	03/09/2011	Driller Name:	Russell Enfinger
Type of Work:	Abandonment	County:	Escambia
Well Use:	Other	Section:	17
Static Wtr Lvl Ft:		Township:	2S
Casing Depth:	160	Range:	30W
Total Depth:	160	Latitude:	
Diameter:	4	Longitude:	
Documents:			
URL:			

Map Key	Direction	Distance (mi)	Distance (ft)	Elevation (ft)	DB
351	NNW	0.89	4,679.14	73.29	WATER WELLS

Permit:	LA-C-27992-1	Station ID:	36583
Legacy No:	T198300343	Owner Name:	
Compliance No:	80319	Contractor License:	1312
Issue Date:	12/10/1982	Contractor Name:	George A Coffey
Completion Date:	01/12/1983	Driller Name:	
Type of Work:	New Construction	County:	Escambia
Well Use:	Irrigation - Landscape	Section:	17
Static Wtr Lvl Ft:	60	Township:	2S

Casing Depth:	135	Range:	30W
Total Depth:	162	Latitude:	
Diameter:	6	Longitude:	
Documents:			
URL:			

Map Key	Direction	Distance (mi)	Distance (ft)	Elevation (ft)	DB
351	NNW	0.89	4,679.14	73.29	WATER WELLS

Permit:	MO-A-232356-1	Station ID:	243582
Legacy No:	W201101920	Owner Name:	
Compliance No:	272911	Contractor License:	3199
Issue Date:	03/07/2011	Contractor Name:	John Matthews
Completion Date:	03/09/2011	Driller Name:	Russell Enfinger
Type of Work:	Abandonment	County:	Escambia
Well Use:	Other	Section:	17
Static Wtr Lvl Ft:		Township:	2S
Casing Depth:	40	Range:	30W
Total Depth:	40	Latitude:	
Diameter:	4	Longitude:	
Documents:			
URL:			

Map Key	Direction	Distance (mi)	Distance (ft)	Elevation (ft)	DB
352	NNW	0.89	4,687.76	74.58	WATER WELLS

Permit:	LA-C-277842-1	Station ID:	63008
Legacy No:	T198708425	Owner Name:	
Compliance No:	315820	Contractor License:	2271
Issue Date:	09/08/1987	Contractor Name:	Vic C Wallace
Completion Date:	09/28/1987	Driller Name:	
Type of Work:	New Construction	County:	Escambia
Well Use:	Irrigation - Landscape	Section:	45
Static Wtr Lvl Ft:	30	Township:	2S
Casing Depth:	110	Range:	30W
Total Depth:	120	Latitude:	302640
Diameter:	4	Longitude:	871410
Documents:			
URL:			

Map Key	Direction	Distance (mi)	Distance (ft)	Elevation (ft)	DB
353	SSW	0.91	4,797.73	33.18	WATER WELLS

Permit:	LA-C-38686-1	Station ID:	48270
Legacy No:	T198505183	Owner Name:	

Wells and Additional Sources Detail Report

Compliance No:	90392	Contractor License:	2356
Issue Date:	09/30/1985	Contractor Name:	Clyde Johnson
Completion Date:	10/31/1985	Driller Name:	
Type of Work:	New Construction	County:	Escambia
Well Use:	Irrigation - Landscape	Section:	18
Static Wtr Lvl Ft:	25	Township:	2S
Casing Depth:	150	Range:	30W
Total Depth:	160	Latitude:	
Diameter:	4	Longitude:	
Documents:			
URL:			

Map Key	Direction	Distance (mi)	Distance (ft)	Elevation (ft)	DB
354	N	0.88	4,666.76	77.58	WATER WELLS

Permit:	MO-C-282815-1	Station ID:	173682
Legacy No:	P200104293	Owner Name:	
Compliance No:	321217	Contractor License:	3120
Issue Date:	07/27/2001	Contractor Name:	Daniel Palmer
Completion Date:	12/06/2001	Driller Name:	
Type of Work:	New Construction	County:	Escambia
Well Use:	Other	Section:	6
Static Wtr Lvl Ft:		Township:	2S
Casing Depth:		Range:	30W
Total Depth:		Latitude:	
Diameter:	2	Longitude:	
Documents:			
URL:			

Map Key	Direction	Distance (mi)	Distance (ft)	Elevation (ft)	DB
354	N	0.88	4,666.76	77.58	WATER WELLS

Permit:	MO-C-158256-1	Station ID:	173683
Legacy No:	P200104294	Owner Name:	
Compliance No:	203041	Contractor License:	3120
Issue Date:	07/27/2001	Contractor Name:	Daniel Palmer
Completion Date:	12/06/2001	Driller Name:	
Type of Work:	New Construction	County:	Escambia
Well Use:	Other	Section:	6
Static Wtr Lvl Ft:		Township:	2S
Casing Depth:		Range:	30W
Total Depth:		Latitude:	
Diameter:	2	Longitude:	
Documents:			
URL:			

Wells and Additional Sources Detail Report

Map Key	Direction	Distance (mi)	Distance (ft)	Elevation (ft)	DB
355	N	0.89	4,692.60	76.30	WATER WELLS

Permit:	LA-C-124056-1	Station ID:	137270
Legacy No:	P199701947	Owner Name:	
Compliance No:	170819	Contractor License:	1706
Issue Date:	04/29/1997	Contractor Name:	Charles D Windham
Completion Date:	05/01/1997	Driller Name:	
Type of Work:	New Construction	County:	Escambia
Well Use:	Irrigation - Landscape	Section:	17
Static Wtr Lvl Ft:	37	Township:	2S
Casing Depth:	137	Range:	30W
Total Depth:	151	Latitude:	
Diameter:	4	Longitude:	
Documents:			
URL:			

Map Key	Direction	Distance (mi)	Distance (ft)	Elevation (ft)	DB
356	SSW	0.93	4,887.29	29.31	WATER WELLS

Permit:	LA-C-194288-1	Station ID:	212391
Legacy No:	P200503429	Owner Name:	
Compliance No:	237015	Contractor License:	1706
Issue Date:	09/02/2005	Contractor Name:	Charles D Windham
Completion Date:	09/08/2005	Driller Name:	
Type of Work:	New Construction	County:	Escambia
Well Use:	Irrigation - Landscape	Section:	41
Static Wtr Lvl Ft:	7	Township:	2S
Casing Depth:	21	Range:	30W
Total Depth:	26	Latitude:	302452.297
Diameter:	2	Longitude:	871409.376
Documents:			
URL:			

Map Key	Direction	Distance (mi)	Distance (ft)	Elevation (ft)	DB
357	E	0.94	4,970.39	64.06	WATER WELLS

Permit:	LA-C-166402-1	Station ID:	181866
Legacy No:	P200202952	Owner Name:	
Compliance No:	210723	Contractor License:	2576
Issue Date:	05/13/2002	Contractor Name:	Terry Woodward
Completion Date:	07/08/2002	Driller Name:	
Type of Work:	New Construction	County:	Escambia
Well Use:	Irrigation - Landscape	Section:	19
Static Wtr Lvl Ft:	58	Township:	2S

Casing Depth:	135	Range:	30W
Total Depth:	155	Latitude:	
Diameter:	4	Longitude:	
Documents:			
URL:			

Map Key	Direction	Distance (mi)	Distance (ft)	Elevation (ft)	DB
358	S	0.94	4,980.54	27.67	WATER WELLS

Permit:	LA-C-110346-1	Station ID:	122968
Legacy No:	P199503392	Owner Name:	
Compliance No:	157890	Contractor License:	2576
Issue Date:	07/10/1995	Contractor Name:	Terry Woodward
Completion Date:	10/02/1995	Driller Name:	
Type of Work:	New Construction	County:	Escambia
Well Use:	Irrigation - Landscape	Section:	19
Static Wtr Lvl Ft:	17	Township:	2S
Casing Depth:	127	Range:	30W
Total Depth:	147	Latitude:	
Diameter:	4	Longitude:	
Documents:			
URL:			

Map Key	Direction	Distance (mi)	Distance (ft)	Elevation (ft)	DB
358	S	0.94	4,980.54	27.67	WATER WELLS

Permit:	LA-C-110348-1	Station ID:	123009
Legacy No:	P199503393	Owner Name:	
Compliance No:	157892	Contractor License:	2576
Issue Date:	07/10/1995	Contractor Name:	Terry Woodward
Completion Date:	10/02/1995	Driller Name:	
Type of Work:	New Construction	County:	Escambia
Well Use:	Irrigation - Landscape	Section:	33
Static Wtr Lvl Ft:	17	Township:	2S
Casing Depth:	127	Range:	30W
Total Depth:	147	Latitude:	
Diameter:	4	Longitude:	
Documents:			
URL:			

Map Key	Direction	Distance (mi)	Distance (ft)	Elevation (ft)	DB
359	S	0.94	4,981.25	27.76	WATER WELLS

Permit:	LA-C-179626-1	Station ID:	196656
Legacy No:	P200400838	Owner Name:	

Wells and Additional Sources Detail Report

Compliance No:	223199	Contractor License:	1706
Issue Date:	01/15/2004	Contractor Name:	Charles D Windham
Completion Date:	02/06/2004	Driller Name:	
Type of Work:	New Construction	County:	Escambia
Well Use:	Irrigation - Landscape	Section:	28
Static Wtr Lvl Ft:	21	Township:	2S
Casing Depth:	15	Range:	30W
Total Depth:	30	Latitude:	
Diameter:	4	Longitude:	
Documents:			
URL:			

Map Key	Direction	Distance (mi)	Distance (ft)	Elevation (ft)	DB
360	NNW	0.90	4,749.47	74.98	WATER WELLS

Permit:	MO-C-229524-1	Station ID:	242168
Legacy No:	P201001184	Owner Name:	
Compliance No:	270258	Contractor License:	3199
Issue Date:	06/02/2010	Contractor Name:	John Matthews
Completion Date:	06/07/2010	Driller Name:	
Type of Work:	New Construction	County:	Escambia
Well Use:	Other	Section:	17
Static Wtr Lvl Ft:		Township:	2S
Casing Depth:	5	Range:	30W
Total Depth:	30	Latitude:	302640.643
Diameter:	2	Longitude:	871409.993
Documents:			
URL:			

Map Key	Direction	Distance (mi)	Distance (ft)	Elevation (ft)	DB
361	N	0.90	4,732.91	74.08	WATER WELLS

Permit:	MO-C-81901-1	Station ID:	93495
Legacy No:	P199202515	Owner Name:	
Compliance No:	131109	Contractor License:	3051
Issue Date:	02/25/1992	Contractor Name:	Harley J Corbin
Completion Date:	03/06/1992	Driller Name:	
Type of Work:	New Construction	County:	Escambia
Well Use:	Other	Section:	16
Static Wtr Lvl Ft:	34	Township:	2S
Casing Depth:	29	Range:	30W
Total Depth:	44	Latitude:	
Diameter:	2	Longitude:	
Documents:			
URL:			

Wells and Additional Sources Detail Report

Map Key	Direction	Distance (mi)	Distance (ft)	Elevation (ft)	DB
361	N	0.90	4,732.91	74.08	WATER WELLS

Permit:	MO-C-103854-1	Station ID:	116420
Legacy No:	T199500465	Owner Name:	
Compliance No:	151776	Contractor License:	2343
Issue Date:	11/21/1994	Contractor Name:	Don C Crutchfield
Completion Date:	01/20/1995	Driller Name:	
Type of Work:	New Construction	County:	Escambia
Well Use:	Other	Section:	17
Static Wtr Lvl Ft:	33	Township:	2S
Casing Depth:	67	Range:	30W
Total Depth:	70	Latitude:	
Diameter:	2	Longitude:	
Documents:			
URL:			

Map Key	Direction	Distance (mi)	Distance (ft)	Elevation (ft)	DB
361	N	0.90	4,732.91	74.08	WATER WELLS

Permit:	MO-C-158172-1	Station ID:	173356
Legacy No:	P200104205	Owner Name:	
Compliance No:	202962	Contractor License:	2343
Issue Date:	07/20/2001	Contractor Name:	Don C Crutchfield
Completion Date:	07/27/2001	Driller Name:	
Type of Work:	New Construction	County:	Escambia
Well Use:	Other	Section:	17
Static Wtr Lvl Ft:	40	Township:	2S
Casing Depth:	35	Range:	30W
Total Depth:	50	Latitude:	
Diameter:	2	Longitude:	
Documents:			
URL:			

Map Key	Direction	Distance (mi)	Distance (ft)	Elevation (ft)	DB
361	N	0.90	4,732.91	74.08	WATER WELLS

Permit:	MO-A-163294-1	Station ID:	179144
Legacy No:	P200201477	Owner Name:	
Compliance No:	207791	Contractor License:	2343
Issue Date:	02/04/2002	Contractor Name:	Don C Crutchfield
Completion Date:	02/20/2002	Driller Name:	
Type of Work:	Abandonment	County:	Escambia
Well Use:	Other	Section:	17
Static Wtr Lvl Ft:	43	Township:	2S

Casing Depth:	70	Range:	30W
Total Depth:	70	Latitude:	
Diameter:	2	Longitude:	
Documents:			
URL:			

Map Key	Direction	Distance (mi)	Distance (ft)	Elevation (ft)	DB
361	N	0.90	4,732.91	74.08	WATER WELLS

Permit:	MO-A-163266-1	Station ID:	178366
Legacy No:	P200201467	Owner Name:	
Compliance No:	207765	Contractor License:	2343
Issue Date:	02/04/2002	Contractor Name:	Don C Crutchfield
Completion Date:	02/20/2002	Driller Name:	
Type of Work:	Abandonment	County:	Escambia
Well Use:	Other	Section:	17
Static Wtr Lvl Ft:	43	Township:	2S
Casing Depth:	45	Range:	30W
Total Depth:	45	Latitude:	
Diameter:	2	Longitude:	
Documents:			
URL:			

Map Key	Direction	Distance (mi)	Distance (ft)	Elevation (ft)	DB
361	N	0.90	4,732.91	74.08	WATER WELLS

Permit:	MO-A-163328-1	Station ID:	179318
Legacy No:	P200201489	Owner Name:	
Compliance No:	207823	Contractor License:	2343
Issue Date:	02/04/2002	Contractor Name:	Don C Crutchfield
Completion Date:	02/20/2002	Driller Name:	
Type of Work:	Abandonment	County:	Escambia
Well Use:	Other	Section:	17
Static Wtr Lvl Ft:	43	Township:	2S
Casing Depth:	70	Range:	30W
Total Depth:	70	Latitude:	
Diameter:	2	Longitude:	
Documents:			
URL:			

Map Key	Direction	Distance (mi)	Distance (ft)	Elevation (ft)	DB
361	N	0.90	4,732.91	74.08	WATER WELLS

Permit:	MO-A-163255-1	Station ID:	178242
Legacy No:	P200201463	Owner Name:	

Wells and Additional Sources Detail Report

Compliance No:	207754	Contractor License:	2343
Issue Date:	02/04/2002	Contractor Name:	Don C Crutchfield
Completion Date:	02/20/2002	Driller Name:	
Type of Work:	Abandonment	County:	Escambia
Well Use:	Other	Section:	17
Static Wtr Lvl Ft:		Township:	2S
Casing Depth:	45	Range:	30W
Total Depth:	45	Latitude:	
Diameter:	2	Longitude:	
Documents:			
URL:			

Map Key	Direction	Distance (mi)	Distance (ft)	Elevation (ft)	DB
361	N	0.90	4,732.91	74.08	WATER WELLS

Permit:	MO-C-83555-1	Station ID:	95131
Legacy No:	P199204270	Owner Name:	
Compliance No:	132668	Contractor License:	2343
Issue Date:	05/15/1992	Contractor Name:	Don C Crutchfield
Completion Date:	06/01/1992	Driller Name:	
Type of Work:	New Construction	County:	Escambia
Well Use:	Other	Section:	17
Static Wtr Lvl Ft:	35	Township:	2S
Casing Depth:	30	Range:	30W
Total Depth:	45	Latitude:	
Diameter:	2	Longitude:	
Documents:			
URL:			

Map Key	Direction	Distance (mi)	Distance (ft)	Elevation (ft)	DB
361	N	0.90	4,732.91	74.08	WATER WELLS

Permit:	MO-A-273900-1	Station ID:	178331
Legacy No:	P200201466	Owner Name:	
Compliance No:	311887	Contractor License:	2343
Issue Date:	02/04/2002	Contractor Name:	Don C Crutchfield
Completion Date:	02/20/2002	Driller Name:	
Type of Work:	Abandonment	County:	Escambia
Well Use:	Other	Section:	17
Static Wtr Lvl Ft:	43	Township:	2S
Casing Depth:	45	Range:	30W
Total Depth:	45	Latitude:	
Diameter:	2	Longitude:	
Documents:			
URL:			

Wells and Additional Sources Detail Report

Map Key	Direction	Distance (mi)	Distance (ft)	Elevation (ft)	DB
361	N	0.90	4,732.91	74.08	WATER WELLS

Permit:	MO-A-163309-1	Station ID:	179228
Legacy No:	P200201482	Owner Name:	
Compliance No:	207805	Contractor License:	2343
Issue Date:	02/04/2002	Contractor Name:	Don C Crutchfield
Completion Date:	02/20/2002	Driller Name:	
Type of Work:	Abandonment	County:	Escambia
Well Use:	Other	Section:	17
Static Wtr Lvl Ft:	43	Township:	2S
Casing Depth:	70	Range:	30W
Total Depth:	70	Latitude:	
Diameter:	2	Longitude:	
Documents:			
URL:			

Map Key	Direction	Distance (mi)	Distance (ft)	Elevation (ft)	DB
361	N	0.90	4,732.91	74.08	WATER WELLS

Permit:	MO-A-109448-1	Station ID:	121518
Legacy No:	P199502713	Owner Name:	
Compliance No:	157047	Contractor License:	2343
Issue Date:	05/17/1995	Contractor Name:	Don C Crutchfield
Completion Date:	05/30/1995	Driller Name:	
Type of Work:	Abandonment	County:	Escambia
Well Use:	Other	Section:	17
Static Wtr Lvl Ft:	36	Township:	2S
Casing Depth:	77	Range:	30W
Total Depth:	82	Latitude:	
Diameter:	2	Longitude:	
Documents:			
URL:			

Map Key	Direction	Distance (mi)	Distance (ft)	Elevation (ft)	DB
361	N	0.90	4,732.91	74.08	WATER WELLS

Permit:	MO-C-83553-1	Station ID:	95129
Legacy No:	P199204268	Owner Name:	
Compliance No:	132666	Contractor License:	2343
Issue Date:	05/15/1992	Contractor Name:	Don C Crutchfield
Completion Date:	06/01/1992	Driller Name:	
Type of Work:	New Construction	County:	Escambia
Well Use:	Other	Section:	17
Static Wtr Lvl Ft:	35	Township:	2S

Casing Depth:	30	Range:	30W
Total Depth:	45	Latitude:	
Diameter:	2	Longitude:	
Documents:			
URL:			

Map Key	Direction	Distance (mi)	Distance (ft)	Elevation (ft)	DB
361	N	0.90	4,732.91	74.08	WATER WELLS

Permit:	MO-C-100736-1	Station ID:	112896
Legacy No:	P199407366	Owner Name:	
Compliance No:	148839	Contractor License:	2343
Issue Date:	07/13/1994	Contractor Name:	Don C Crutchfield
Completion Date:	08/05/1994	Driller Name:	
Type of Work:	New Construction	County:	Escambia
Well Use:	Other	Section:	17
Static Wtr Lvl Ft:	35	Township:	2S
Casing Depth:	77	Range:	30W
Total Depth:	82	Latitude:	
Diameter:	2	Longitude:	
Documents:			
URL:			

Map Key	Direction	Distance (mi)	Distance (ft)	Elevation (ft)	DB
361	N	0.90	4,732.91	74.08	WATER WELLS

Permit:	MO-A-129836-1	Station ID:	143708
Legacy No:	P199801429	Owner Name:	
Compliance No:	176258	Contractor License:	2343
Issue Date:	03/13/1998	Contractor Name:	Don C Crutchfield
Completion Date:	03/23/1998	Driller Name:	
Type of Work:	Abandonment	County:	Escambia
Well Use:	Other	Section:	17
Static Wtr Lvl Ft:		Township:	2S
Casing Depth:	31	Range:	30W
Total Depth:	46	Latitude:	
Diameter:	2	Longitude:	
Documents:			
URL:			

Map Key	Direction	Distance (mi)	Distance (ft)	Elevation (ft)	DB
361	N	0.90	4,732.91	74.08	WATER WELLS

Permit:	MO-C-83551-1	Station ID:	95127
Legacy No:	P199204266	Owner Name:	

Wells and Additional Sources Detail Report

Compliance No:	330940	Contractor License:	2343
Issue Date:	05/15/1992	Contractor Name:	Don C Crutchfield
Completion Date:	06/01/1992	Driller Name:	
Type of Work:	New Construction	County:	Escambia
Well Use:	Other	Section:	17
Static Wtr Lvl Ft:	35	Township:	2S
Casing Depth:	30	Range:	30W
Total Depth:	45	Latitude:	
Diameter:	2	Longitude:	
Documents:			
URL:			

Map Key	Direction	Distance (mi)	Distance (ft)	Elevation (ft)	DB
361	N	0.90	4,732.91	74.08	WATER WELLS

Permit:	MO-C-100777-1	Station ID:	113093
Legacy No:	P199407412	Owner Name:	
Compliance No:	328261	Contractor License:	2343
Issue Date:	07/15/1994	Contractor Name:	Don C Crutchfield
Completion Date:	08/05/1994	Driller Name:	
Type of Work:	New Construction	County:	Escambia
Well Use:	Other	Section:	17
Static Wtr Lvl Ft:	35	Township:	2S
Casing Depth:	50	Range:	30W
Total Depth:	53	Latitude:	
Diameter:	2	Longitude:	
Documents:			
URL:			

Map Key	Direction	Distance (mi)	Distance (ft)	Elevation (ft)	DB
361	N	0.90	4,732.91	74.08	WATER WELLS

Permit:	MO-A-163300-1	Station ID:	179184
Legacy No:	P200201479	Owner Name:	
Compliance No:	207797	Contractor License:	2343
Issue Date:	02/04/2002	Contractor Name:	Don C Crutchfield
Completion Date:	02/20/2002	Driller Name:	
Type of Work:	Abandonment	County:	Escambia
Well Use:	Other	Section:	17
Static Wtr Lvl Ft:	43	Township:	2S
Casing Depth:	70	Range:	30W
Total Depth:	70	Latitude:	
Diameter:	2	Longitude:	
Documents:			
URL:			

Wells and Additional Sources Detail Report

Map Key	Direction	Distance (mi)	Distance (ft)	Elevation (ft)	DB
361	N	0.90	4,732.91	74.08	WATER WELLS

Permit:	MO-C-109433-1	Station ID:	121620
Legacy No:	P199502698	Owner Name:	
Compliance No:	157032	Contractor License:	2343
Issue Date:	05/16/1995	Contractor Name:	Don C Crutchfield
Completion Date:	05/26/1995	Driller Name:	
Type of Work:	New Construction	County:	Escambia
Well Use:	Other	Section:	6
Static Wtr Lvl Ft:	36	Township:	2S
Casing Depth:	30	Range:	30W
Total Depth:	45	Latitude:	
Diameter:	2	Longitude:	
Documents:			
URL:			

Map Key	Direction	Distance (mi)	Distance (ft)	Elevation (ft)	DB
361	N	0.90	4,732.91	74.08	WATER WELLS

Permit:	MO-A-163331-1	Station ID:	179321
Legacy No:	P200201490	Owner Name:	
Compliance No:	207826	Contractor License:	2343
Issue Date:	02/04/2002	Contractor Name:	Don C Crutchfield
Completion Date:	02/20/2002	Driller Name:	
Type of Work:	Abandonment	County:	Escambia
Well Use:	Other	Section:	17
Static Wtr Lvl Ft:	43	Township:	2S
Casing Depth:	70	Range:	30W
Total Depth:	70	Latitude:	
Diameter:	2	Longitude:	
Documents:			
URL:			

Map Key	Direction	Distance (mi)	Distance (ft)	Elevation (ft)	DB
361	N	0.90	4,732.91	74.08	WATER WELLS

Permit:	MO-A-163314-1	Station ID:	179234
Legacy No:	P200201484	Owner Name:	
Compliance No:	207810	Contractor License:	2343
Issue Date:	02/04/2002	Contractor Name:	Don C Crutchfield
Completion Date:	02/20/2002	Driller Name:	
Type of Work:	Abandonment	County:	Escambia
Well Use:	Other	Section:	17
Static Wtr Lvl Ft:	43	Township:	2S

Casing Depth:	70	Range:	30W
Total Depth:	70	Latitude:	
Diameter:	2	Longitude:	
Documents:			
URL:			

Map Key	Direction	Distance (mi)	Distance (ft)	Elevation (ft)	DB
361	N	0.90	4,732.91	74.08	WATER WELLS

Permit:	MO-A-163246-1	Station ID:	178233
Legacy No:	P200201460	Owner Name:	
Compliance No:	207746	Contractor License:	2343
Issue Date:	02/04/2002	Contractor Name:	Don C Crutchfield
Completion Date:	02/20/2002	Driller Name:	
Type of Work:	Abandonment	County:	Escambia
Well Use:	Other	Section:	17
Static Wtr Lvl Ft:	43	Township:	2S
Casing Depth:	45	Range:	30W
Total Depth:	45	Latitude:	
Diameter:	2	Longitude:	
Documents:			
URL:			

Map Key	Direction	Distance (mi)	Distance (ft)	Elevation (ft)	DB
361	N	0.90	4,732.91	74.08	WATER WELLS

Permit:	MO-C-103832-1	Station ID:	116321
Legacy No:	T199500457	Owner Name:	
Compliance No:	151756	Contractor License:	2343
Issue Date:	11/21/1994	Contractor Name:	Don C Crutchfield
Completion Date:	01/20/1995	Driller Name:	
Type of Work:	New Construction	County:	Escambia
Well Use:	Other	Section:	17
Static Wtr Lvl Ft:	33	Township:	2S
Casing Depth:	67	Range:	30W
Total Depth:	70	Latitude:	
Diameter:	2	Longitude:	
Documents:			
URL:			

Map Key	Direction	Distance (mi)	Distance (ft)	Elevation (ft)	DB
361	N	0.90	4,732.91	74.08	WATER WELLS

Permit:	MO-C-103837-1	Station ID:	116366
Legacy No:	T199500459	Owner Name:	

Wells and Additional Sources Detail Report

Compliance No:	151761	Contractor License:	2343
Issue Date:	11/21/1994	Contractor Name:	Don C Crutchfield
Completion Date:	01/20/1995	Driller Name:	
Type of Work:	New Construction	County:	Escambia
Well Use:	Other	Section:	17
Static Wtr Lvl Ft:	33	Township:	2S
Casing Depth:	67	Range:	30W
Total Depth:	70	Latitude:	
Diameter:	2	Longitude:	
Documents:			
URL:			

Map Key	Direction	Distance (mi)	Distance (ft)	Elevation (ft)	DB
361	N	0.90	4,732.91	74.08	WATER WELLS

Permit:	MO-C-103812-1	Station ID:	116223
Legacy No:	T199500450	Owner Name:	
Compliance No:	151737	Contractor License:	2343
Issue Date:	11/21/1994	Contractor Name:	Don C Crutchfield
Completion Date:	01/20/1995	Driller Name:	
Type of Work:	New Construction	County:	Escambia
Well Use:	Other	Section:	17
Static Wtr Lvl Ft:	33	Township:	2S
Casing Depth:	67	Range:	30W
Total Depth:	70	Latitude:	
Diameter:	2	Longitude:	
Documents:			
URL:			

Map Key	Direction	Distance (mi)	Distance (ft)	Elevation (ft)	DB
361	N	0.90	4,732.91	74.08	WATER WELLS

Permit:	MO-C-81902-1	Station ID:	93496
Legacy No:	P199202516	Owner Name:	
Compliance No:	131110	Contractor License:	3051
Issue Date:	02/25/1992	Contractor Name:	Harley J Corbin
Completion Date:	03/06/1992	Driller Name:	
Type of Work:	New Construction	County:	Escambia
Well Use:	Other	Section:	16
Static Wtr Lvl Ft:	34	Township:	2S
Casing Depth:	29	Range:	30W
Total Depth:	44	Latitude:	
Diameter:	2	Longitude:	
Documents:			
URL:			

Wells and Additional Sources Detail Report

Map Key	Direction	Distance (mi)	Distance (ft)	Elevation (ft)	DB
361	N	0.90	4,732.91	74.08	WATER WELLS

Permit:	MO-C-82802-1	Station ID:	93975
Legacy No:	P199203471	Owner Name:	
Compliance No:	131958	Contractor License:	2343
Issue Date:	04/10/1992	Contractor Name:	Don C Crutchfield
Completion Date:	04/23/1992	Driller Name:	
Type of Work:	New Construction	County:	Escambia
Well Use:	Other	Section:	17
Static Wtr Lvl Ft:	35	Township:	2S
Casing Depth:	30	Range:	30W
Total Depth:	45	Latitude:	
Diameter:	2	Longitude:	
Documents:			
URL:			

Map Key	Direction	Distance (mi)	Distance (ft)	Elevation (ft)	DB
361	N	0.90	4,732.91	74.08	WATER WELLS

Permit:	MO-C-84494-1	Station ID:	95812
Legacy No:	P199205269	Owner Name:	
Compliance No:	133552	Contractor License:	2343
Issue Date:	06/26/1992	Contractor Name:	Don C Crutchfield
Completion Date:	07/02/1992	Driller Name:	
Type of Work:	New Construction	County:	Escambia
Well Use:	Other	Section:	17
Static Wtr Lvl Ft:	35	Township:	2S
Casing Depth:	30	Range:	30W
Total Depth:	45	Latitude:	
Diameter:	2	Longitude:	
Documents:			
URL:			

Map Key	Direction	Distance (mi)	Distance (ft)	Elevation (ft)	DB
361	N	0.90	4,732.91	74.08	WATER WELLS

Permit:	MO-A-163297-1	Station ID:	179181
Legacy No:	P200201478	Owner Name:	
Compliance No:	207794	Contractor License:	2343
Issue Date:	02/04/2002	Contractor Name:	Don C Crutchfield
Completion Date:	02/20/2002	Driller Name:	
Type of Work:	Abandonment	County:	Escambia
Well Use:	Other	Section:	17
Static Wtr Lvl Ft:	43	Township:	2S

Casing Depth:	70	Range:	30W
Total Depth:	70	Latitude:	
Diameter:	2	Longitude:	
Documents:			
URL:			

Map Key	Direction	Distance (mi)	Distance (ft)	Elevation (ft)	DB
361	N	0.90	4,732.91	74.08	WATER WELLS

Permit:	MO-A-109430-1	Station ID:	121617
Legacy No:	P199502695	Owner Name:	
Compliance No:	157030	Contractor License:	2343
Issue Date:	05/16/1995	Contractor Name:	Don C Crutchfield
Completion Date:	05/26/1995	Driller Name:	
Type of Work:	Abandonment	County:	Escambia
Well Use:	Other	Section:	17
Static Wtr Lvl Ft:	36	Township:	2S
Casing Depth:	30	Range:	30W
Total Depth:	45	Latitude:	
Diameter:	2	Longitude:	
Documents:			
URL:			

Map Key	Direction	Distance (mi)	Distance (ft)	Elevation (ft)	DB
361	N	0.90	4,732.91	74.08	WATER WELLS

Permit:	MO-A-163322-1	Station ID:	179278
Legacy No:	P200201487	Owner Name:	
Compliance No:	207818	Contractor License:	2343
Issue Date:	02/04/2002	Contractor Name:	Don C Crutchfield
Completion Date:	02/20/2002	Driller Name:	
Type of Work:	Abandonment	County:	Escambia
Well Use:	Other	Section:	17
Static Wtr Lvl Ft:	43	Township:	2S
Casing Depth:	70	Range:	30W
Total Depth:	70	Latitude:	
Diameter:	2	Longitude:	
Documents:			
URL:			

Map Key	Direction	Distance (mi)	Distance (ft)	Elevation (ft)	DB
361	N	0.90	4,732.91	74.08	WATER WELLS

Permit:	MO-A-163249-1	Station ID:	178236
Legacy No:	P200201461	Owner Name:	

Wells and Additional Sources Detail Report

Compliance No:	207749	Contractor License:	2343
Issue Date:	02/04/2002	Contractor Name:	Don C Crutchfield
Completion Date:	02/20/2002	Driller Name:	
Type of Work:	Abandonment	County:	Escambia
Well Use:	Other	Section:	17
Static Wtr Lvl Ft:	43	Township:	2S
Casing Depth:	65	Range:	30W
Total Depth:	65	Latitude:	
Diameter:	2	Longitude:	
Documents:			
URL:			

Map Key	Direction	Distance (mi)	Distance (ft)	Elevation (ft)	DB
361	N	0.90	4,732.91	74.08	WATER WELLS

Permit:	MO-C-103843-1	Station ID:	116372
Legacy No:	T199500461	Owner Name:	
Compliance No:	328439	Contractor License:	2343
Issue Date:	11/21/1994	Contractor Name:	Don C Crutchfield
Completion Date:	01/20/1995	Driller Name:	
Type of Work:	New Construction	County:	Escambia
Well Use:	Other	Section:	17
Static Wtr Lvl Ft:	33	Township:	2S
Casing Depth:	67	Range:	30W
Total Depth:	70	Latitude:	
Diameter:	2	Longitude:	
Documents:			
URL:			

Map Key	Direction	Distance (mi)	Distance (ft)	Elevation (ft)	DB
361	N	0.90	4,732.91	74.08	WATER WELLS

Permit:	MO-C-83556-1	Station ID:	95132
Legacy No:	P199204271	Owner Name:	
Compliance No:	132669	Contractor License:	2343
Issue Date:	05/15/1992	Contractor Name:	Don C Crutchfield
Completion Date:	06/01/1992	Driller Name:	
Type of Work:	New Construction	County:	Escambia
Well Use:	Other	Section:	17
Static Wtr Lvl Ft:	35	Township:	2S
Casing Depth:	30	Range:	30W
Total Depth:	45	Latitude:	
Diameter:	2	Longitude:	
Documents:			
URL:			

Wells and Additional Sources Detail Report

Map Key	Direction	Distance (mi)	Distance (ft)	Elevation (ft)	DB
361	N	0.90	4,732.91	74.08	WATER WELLS

Permit:	MO-C-83557-1	Station ID:	95133
Legacy No:	P199204272	Owner Name:	
Compliance No:	132670	Contractor License:	2343
Issue Date:	05/15/1992	Contractor Name:	Don C Crutchfield
Completion Date:	06/01/1992	Driller Name:	
Type of Work:	New Construction	County:	Escambia
Well Use:	Other	Section:	17
Static Wtr Lvl Ft:	35	Township:	2S
Casing Depth:	30	Range:	30W
Total Depth:	45	Latitude:	
Diameter:	2	Longitude:	
Documents:			
URL:			

Map Key	Direction	Distance (mi)	Distance (ft)	Elevation (ft)	DB
361	N	0.90	4,732.91	74.08	WATER WELLS

Permit:	MO-A-163289-1	Station ID:	179138
Legacy No:	P200201475	Owner Name:	
Compliance No:	207786	Contractor License:	2343
Issue Date:	02/04/2002	Contractor Name:	Don C Crutchfield
Completion Date:	02/20/2002	Driller Name:	
Type of Work:	Abandonment	County:	Escambia
Well Use:	Other	Section:	17
Static Wtr Lvl Ft:	43	Township:	2S
Casing Depth:	70	Range:	30W
Total Depth:	70	Latitude:	
Diameter:	2	Longitude:	
Documents:			
URL:			

Map Key	Direction	Distance (mi)	Distance (ft)	Elevation (ft)	DB
361	N	0.90	4,732.91	74.08	WATER WELLS

Permit:	MO-A-163283-1	Station ID:	178285
Legacy No:	P200201473	Owner Name:	
Compliance No:	207781	Contractor License:	2343
Issue Date:	02/04/2002	Contractor Name:	Don C Crutchfield
Completion Date:	02/20/2002	Driller Name:	
Type of Work:	Abandonment	County:	Escambia
Well Use:	Other	Section:	17
Static Wtr Lvl Ft:	43	Township:	2S

Casing Depth:	75	Range:	30W
Total Depth:	75	Latitude:	
Diameter:	2	Longitude:	
Documents:			
URL:			

Map Key	Direction	Distance (mi)	Distance (ft)	Elevation (ft)	DB
361	N	0.90	4,732.91	74.08	WATER WELLS

Permit:	MO-C-83552-1	Station ID:	95128
Legacy No:	P199204267	Owner Name:	
Compliance No:	132665	Contractor License:	2343
Issue Date:	05/15/1992	Contractor Name:	Don C Crutchfield
Completion Date:	06/01/1992	Driller Name:	
Type of Work:	New Construction	County:	Escambia
Well Use:	Other	Section:	17
Static Wtr Lvl Ft:	35	Township:	2S
Casing Depth:	30	Range:	30W
Total Depth:	45	Latitude:	
Diameter:	2	Longitude:	
Documents:			
URL:			

Map Key	Direction	Distance (mi)	Distance (ft)	Elevation (ft)	DB
361	N	0.90	4,732.91	74.08	WATER WELLS

Permit:	MO-C-269117-1	Station ID:	93494
Legacy No:	P199202514	Owner Name:	
Compliance No:	307162	Contractor License:	3051
Issue Date:	02/25/1992	Contractor Name:	Harley J Corbin
Completion Date:	03/06/1992	Driller Name:	
Type of Work:	New Construction	County:	Escambia
Well Use:	Other	Section:	16
Static Wtr Lvl Ft:	34	Township:	2S
Casing Depth:	29	Range:	30W
Total Depth:	44	Latitude:	
Diameter:	2	Longitude:	
Documents:			
URL:			

Map Key	Direction	Distance (mi)	Distance (ft)	Elevation (ft)	DB
361	N	0.90	4,732.91	74.08	WATER WELLS

Permit:	MO-C-109449-1	Station ID:	121519
Legacy No:	P199502714	Owner Name:	

Wells and Additional Sources Detail Report

Compliance No:	157048	Contractor License:	2343
Issue Date:	05/17/1995	Contractor Name:	Don C Crutchfield
Completion Date:	05/30/1995	Driller Name:	
Type of Work:	New Construction	County:	Escambia
Well Use:	Other	Section:	17
Static Wtr Lvl Ft:	36	Township:	2S
Casing Depth:	77	Range:	30W
Total Depth:	82	Latitude:	
Diameter:	2	Longitude:	
Documents:			
URL:			

Map Key	Direction	Distance (mi)	Distance (ft)	Elevation (ft)	DB
361	N	0.90	4,732.91	74.08	WATER WELLS

Permit:	MO-A-163278-1	Station ID:	178279
Legacy No:	P200201471	Owner Name:	
Compliance No:	207776	Contractor License:	2343
Issue Date:	02/04/2002	Contractor Name:	Don C Crutchfield
Completion Date:	02/20/2002	Driller Name:	
Type of Work:	Abandonment	County:	Escambia
Well Use:	Other	Section:	17
Static Wtr Lvl Ft:	43	Township:	2S
Casing Depth:	45	Range:	30W
Total Depth:	45	Latitude:	
Diameter:	2	Longitude:	
Documents:			
URL:			

Map Key	Direction	Distance (mi)	Distance (ft)	Elevation (ft)	DB
361	N	0.90	4,732.91	74.08	WATER WELLS

Permit:	MO-C-103803-1	Station ID:	116214
Legacy No:	T199500447	Owner Name:	
Compliance No:	151729	Contractor License:	2343
Issue Date:	11/21/1994	Contractor Name:	Don C Crutchfield
Completion Date:	01/20/1995	Driller Name:	
Type of Work:	New Construction	County:	Escambia
Well Use:	Other	Section:	17
Static Wtr Lvl Ft:	33	Township:	2S
Casing Depth:	67	Range:	30W
Total Depth:	70	Latitude:	
Diameter:	2	Longitude:	
Documents:			
URL:			

Wells and Additional Sources Detail Report

Map Key	Direction	Distance (mi)	Distance (ft)	Elevation (ft)	DB
361	N	0.90	4,732.91	74.08	WATER WELLS

Permit:	MO-A-163235-1	Station ID:	178185
Legacy No:	P200201456	Owner Name:	
Compliance No:	207735	Contractor License:	2343
Issue Date:	02/04/2002	Contractor Name:	Don C Crutchfield
Completion Date:	02/20/2002	Driller Name:	
Type of Work:	Abandonment	County:	Escambia
Well Use:	Other	Section:	17
Static Wtr Lvl Ft:	43	Township:	2S
Casing Depth:	45	Range:	30W
Total Depth:	45	Latitude:	
Diameter:	2	Longitude:	
Documents:			
URL:			

Map Key	Direction	Distance (mi)	Distance (ft)	Elevation (ft)	DB
361	N	0.90	4,732.91	74.08	WATER WELLS

Permit:	MO-C-103809-1	Station ID:	116220
Legacy No:	T199500449	Owner Name:	
Compliance No:	151734	Contractor License:	2343
Issue Date:	11/21/1994	Contractor Name:	Don C Crutchfield
Completion Date:	01/20/1995	Driller Name:	
Type of Work:	New Construction	County:	Escambia
Well Use:	Other	Section:	17
Static Wtr Lvl Ft:	33	Township:	2S
Casing Depth:	67	Range:	30W
Total Depth:	70	Latitude:	
Diameter:	2	Longitude:	
Documents:			
URL:			

Map Key	Direction	Distance (mi)	Distance (ft)	Elevation (ft)	DB
361	N	0.90	4,732.91	74.08	WATER WELLS

Permit:	MO-A-109428-1	Station ID:	121615
Legacy No:	P199502693	Owner Name:	
Compliance No:	157028	Contractor License:	2343
Issue Date:	05/16/1995	Contractor Name:	Don C Crutchfield
Completion Date:	05/26/1995	Driller Name:	
Type of Work:	Abandonment	County:	Escambia
Well Use:	Other	Section:	17
Static Wtr Lvl Ft:	36	Township:	2S

Casing Depth:	30	Range:	30W
Total Depth:	45	Latitude:	
Diameter:	2	Longitude:	
Documents:			
URL:			

Map Key	Direction	Distance (mi)	Distance (ft)	Elevation (ft)	DB
361	N	0.90	4,732.91	74.08	WATER WELLS

Permit:	MO-C-83558-1	Station ID:	95134
Legacy No:	P199204273	Owner Name:	
Compliance No:	132671	Contractor License:	2343
Issue Date:	05/15/1992	Contractor Name:	Don C Crutchfield
Completion Date:	06/01/1992	Driller Name:	
Type of Work:	New Construction	County:	Escambia
Well Use:	Other	Section:	17
Static Wtr Lvl Ft:	35	Township:	2S
Casing Depth:	62	Range:	30W
Total Depth:	67	Latitude:	
Diameter:	2	Longitude:	
Documents:			
URL:			

Map Key	Direction	Distance (mi)	Distance (ft)	Elevation (ft)	DB
361	N	0.90	4,732.91	74.08	WATER WELLS

Permit:	MO-C-82800-1	Station ID:	93973
Legacy No:	P199203469	Owner Name:	
Compliance No:	131956	Contractor License:	2343
Issue Date:	04/10/1992	Contractor Name:	Don C Crutchfield
Completion Date:	04/23/1992	Driller Name:	
Type of Work:	New Construction	County:	Escambia
Well Use:	Other	Section:	17
Static Wtr Lvl Ft:	35	Township:	2S
Casing Depth:	30	Range:	30W
Total Depth:	45	Latitude:	
Diameter:	2	Longitude:	
Documents:			
URL:			

Map Key	Direction	Distance (mi)	Distance (ft)	Elevation (ft)	DB
361	N	0.90	4,732.91	74.08	WATER WELLS

Permit:	MO-A-109429-1	Station ID:	121616
Legacy No:	P199502694	Owner Name:	

Wells and Additional Sources Detail Report

Compliance No:	157029	Contractor License:	2343
Issue Date:	05/16/1995	Contractor Name:	Don C Crutchfield
Completion Date:	05/26/1995	Driller Name:	
Type of Work:	Abandonment	County:	Escambia
Well Use:	Other	Section:	17
Static Wtr Lvl Ft:	36	Township:	2S
Casing Depth:	30	Range:	30W
Total Depth:	45	Latitude:	
Diameter:	2	Longitude:	
Documents:			
URL:			

Map Key	Direction	Distance (mi)	Distance (ft)	Elevation (ft)	DB
361	N	0.90	4,732.91	74.08	WATER WELLS

Permit:	MO-C-82804-1	Station ID:	93977
Legacy No:	P199203473	Owner Name:	
Compliance No:	131960	Contractor License:	2343
Issue Date:	04/10/1992	Contractor Name:	Don C Crutchfield
Completion Date:	04/23/1992	Driller Name:	
Type of Work:	New Construction	County:	Escambia
Well Use:	Other	Section:	17
Static Wtr Lvl Ft:	35	Township:	2S
Casing Depth:	30	Range:	30W
Total Depth:	45	Latitude:	
Diameter:	2	Longitude:	
Documents:			
URL:			

Map Key	Direction	Distance (mi)	Distance (ft)	Elevation (ft)	DB
361	N	0.90	4,732.91	74.08	WATER WELLS

Permit:	MO-C-100776-1	Station ID:	113092
Legacy No:	P199407411	Owner Name:	
Compliance No:	148877	Contractor License:	2343
Issue Date:	07/15/1994	Contractor Name:	Don C Crutchfield
Completion Date:	08/04/1994	Driller Name:	
Type of Work:	New Construction	County:	Escambia
Well Use:	Other	Section:	17
Static Wtr Lvl Ft:	35	Township:	2S
Casing Depth:	30	Range:	30W
Total Depth:	45	Latitude:	
Diameter:	2	Longitude:	
Documents:			
URL:			

Wells and Additional Sources Detail Report

Map Key	Direction	Distance (mi)	Distance (ft)	Elevation (ft)	DB
361	N	0.90	4,732.91	74.08	WATER WELLS

Permit:	MO-C-103823-1	Station ID:	116273
Legacy No:	T199500454	Owner Name:	
Compliance No:	151747	Contractor License:	2343
Issue Date:	11/21/1994	Contractor Name:	Don C Crutchfield
Completion Date:	01/20/1995	Driller Name:	
Type of Work:	New Construction	County:	Escambia
Well Use:	Other	Section:	17
Static Wtr Lvl Ft:	33	Township:	2S
Casing Depth:	67	Range:	30W
Total Depth:	70	Latitude:	
Diameter:	2	Longitude:	
Documents:			
URL:			

Map Key	Direction	Distance (mi)	Distance (ft)	Elevation (ft)	DB
361	N	0.90	4,732.91	74.08	WATER WELLS

Permit:	OT-C-100995-1	Station ID:	113200
Legacy No:	P199407643	Owner Name:	
Compliance No:	149083	Contractor License:	2343
Issue Date:	07/25/1994	Contractor Name:	Don C Crutchfield
Completion Date:	08/05/1994	Driller Name:	
Type of Work:	New Construction	County:	Escambia
Well Use:	Other	Section:	17
Static Wtr Lvl Ft:	35	Township:	2S
Casing Depth:	30	Range:	30W
Total Depth:	75	Latitude:	
Diameter:	6	Longitude:	
Documents:			
URL:			

Map Key	Direction	Distance (mi)	Distance (ft)	Elevation (ft)	DB
361	N	0.90	4,732.91	74.08	WATER WELLS

Permit:	MO-C-82801-1	Station ID:	93974
Legacy No:	P199203470	Owner Name:	
Compliance No:	131957	Contractor License:	2343
Issue Date:	04/10/1992	Contractor Name:	Don C Crutchfield
Completion Date:	04/23/1992	Driller Name:	
Type of Work:	New Construction	County:	Escambia
Well Use:	Other	Section:	17
Static Wtr Lvl Ft:	35	Township:	2S

Casing Depth:	30	Range:	30W
Total Depth:	45	Latitude:	
Diameter:	2	Longitude:	
Documents:			
URL:			

Map Key	Direction	Distance (mi)	Distance (ft)	Elevation (ft)	DB
361	N	0.90	4,732.91	74.08	WATER WELLS

Permit:	MO-A-163286-1	Station ID:	178288
Legacy No:	P200201474	Owner Name:	
Compliance No:	207784	Contractor License:	2343
Issue Date:	02/04/2002	Contractor Name:	Don C Crutchfield
Completion Date:	02/20/2002	Driller Name:	
Type of Work:	Abandonment	County:	Escambia
Well Use:	Other	Section:	17
Static Wtr Lvl Ft:	43	Township:	2S
Casing Depth:	70	Range:	30W
Total Depth:	70	Latitude:	
Diameter:	2	Longitude:	
Documents:			
URL:			

Map Key	Direction	Distance (mi)	Distance (ft)	Elevation (ft)	DB
361	N	0.90	4,732.91	74.08	WATER WELLS

Permit:	MO-A-163241-1	Station ID:	178191
Legacy No:	P200201458	Owner Name:	
Compliance No:	207741	Contractor License:	2343
Issue Date:	02/04/2002	Contractor Name:	Don C Crutchfield
Completion Date:	02/20/2002	Driller Name:	
Type of Work:	Abandonment	County:	Escambia
Well Use:	Other	Section:	17
Static Wtr Lvl Ft:	43	Township:	2S
Casing Depth:	45	Range:	30W
Total Depth:	45	Latitude:	
Diameter:	2	Longitude:	
Documents:			
URL:			

Map Key	Direction	Distance (mi)	Distance (ft)	Elevation (ft)	DB
361	N	0.90	4,732.91	74.08	WATER WELLS

Permit:	MO-C-103829-1	Station ID:	116318
Legacy No:	T199500456	Owner Name:	

Wells and Additional Sources Detail Report

Compliance No:	151753	Contractor License:	2343
Issue Date:	11/21/1994	Contractor Name:	Don C Crutchfield
Completion Date:	01/20/1995	Driller Name:	
Type of Work:	New Construction	County:	Escambia
Well Use:	Other	Section:	17
Static Wtr Lvl Ft:	33	Township:	2S
Casing Depth:	67	Range:	30W
Total Depth:	70	Latitude:	
Diameter:	2	Longitude:	
Documents:			
URL:			

Map Key	Direction	Distance (mi)	Distance (ft)	Elevation (ft)	DB
361	N	0.90	4,732.91	74.08	WATER WELLS

Permit:	MO-A-163317-1	Station ID:	179237
Legacy No:	P200201485	Owner Name:	
Compliance No:	207813	Contractor License:	2343
Issue Date:	02/04/2002	Contractor Name:	Don C Crutchfield
Completion Date:	02/20/2002	Driller Name:	
Type of Work:	Abandonment	County:	Escambia
Well Use:	Other	Section:	17
Static Wtr Lvl Ft:	43	Township:	2S
Casing Depth:	70	Range:	30W
Total Depth:	70	Latitude:	
Diameter:	2	Longitude:	
Documents:			
URL:			

Map Key	Direction	Distance (mi)	Distance (ft)	Elevation (ft)	DB
361	N	0.90	4,732.91	74.08	WATER WELLS

Permit:	MO-A-163319-1	Station ID:	179275
Legacy No:	P200201486	Owner Name:	
Compliance No:	207815	Contractor License:	2343
Issue Date:	02/04/2002	Contractor Name:	Don C Crutchfield
Completion Date:	02/20/2002	Driller Name:	
Type of Work:	Abandonment	County:	Escambia
Well Use:	Other	Section:	17
Static Wtr Lvl Ft:	43	Township:	2S
Casing Depth:	70	Range:	30W
Total Depth:	70	Latitude:	
Diameter:	2	Longitude:	
Documents:			
URL:			

Wells and Additional Sources Detail Report

Map Key	Direction	Distance (mi)	Distance (ft)	Elevation (ft)	DB
361	N	0.90	4,732.91	74.08	WATER WELLS

Permit:	MO-A-163272-1	Station ID:	178372
Legacy No:	P200201469	Owner Name:	
Compliance No:	207770	Contractor License:	2343
Issue Date:	02/04/2002	Contractor Name:	Don C Crutchfield
Completion Date:	02/20/2002	Driller Name:	
Type of Work:	Abandonment	County:	Escambia
Well Use:	Other	Section:	17
Static Wtr Lvl Ft:	43	Township:	2S
Casing Depth:	65	Range:	30W
Total Depth:	65	Latitude:	
Diameter:	2	Longitude:	
Documents:			
URL:			

Map Key	Direction	Distance (mi)	Distance (ft)	Elevation (ft)	DB
361	N	0.90	4,732.91	74.08	WATER WELLS

Permit:	MO-C-100778-1	Station ID:	113094
Legacy No:	P199407413	Owner Name:	
Compliance No:	148878	Contractor License:	2343
Issue Date:	07/15/1994	Contractor Name:	Don C Crutchfield
Completion Date:	08/05/1994	Driller Name:	
Type of Work:	New Construction	County:	Escambia
Well Use:	Other	Section:	17
Static Wtr Lvl Ft:		Township:	2S
Casing Depth:	63	Range:	30W
Total Depth:	68	Latitude:	
Diameter:	2	Longitude:	
Documents:			
URL:			

Map Key	Direction	Distance (mi)	Distance (ft)	Elevation (ft)	DB
361	N	0.90	4,732.91	74.08	WATER WELLS

Permit:	MO-C-275138-1	Station ID:	113091
Legacy No:	P199407410	Owner Name:	
Compliance No:	313125	Contractor License:	2343
Issue Date:	07/15/1994	Contractor Name:	Don C Crutchfield
Completion Date:	08/04/1994	Driller Name:	
Type of Work:	New Construction	County:	Escambia
Well Use:	Other	Section:	17
Static Wtr Lvl Ft:	35	Township:	2S

Casing Depth:	27	Range:	30W
Total Depth:	35	Latitude:	
Diameter:	2	Longitude:	
Documents:			
URL:			

Map Key	Direction	Distance (mi)	Distance (ft)	Elevation (ft)	DB
361	N	0.90	4,732.91	74.08	WATER WELLS

Permit:	MO-A-163243-1	Station ID:	178194
Legacy No:	P200201459	Owner Name:	
Compliance No:	207743	Contractor License:	2343
Issue Date:	02/04/2002	Contractor Name:	Don C Crutchfield
Completion Date:	02/20/2002	Driller Name:	
Type of Work:	Abandonment	County:	Escambia
Well Use:	Other	Section:	17
Static Wtr Lvl Ft:	43	Township:	2S
Casing Depth:	45	Range:	30W
Total Depth:	45	Latitude:	
Diameter:	2	Longitude:	
Documents:			
URL:			

Map Key	Direction	Distance (mi)	Distance (ft)	Elevation (ft)	DB
361	N	0.90	4,732.91	74.08	WATER WELLS

Permit:	MO-A-163258-1	Station ID:	178325
Legacy No:	P200201464	Owner Name:	
Compliance No:	207757	Contractor License:	2343
Issue Date:	02/04/2002	Contractor Name:	Don C Crutchfield
Completion Date:	02/20/2002	Driller Name:	
Type of Work:	Abandonment	County:	Escambia
Well Use:	Other	Section:	17
Static Wtr Lvl Ft:	43	Township:	2S
Casing Depth:	45	Range:	30W
Total Depth:	45	Latitude:	
Diameter:	2	Longitude:	
Documents:			
URL:			

Map Key	Direction	Distance (mi)	Distance (ft)	Elevation (ft)	DB
361	N	0.90	4,732.91	74.08	WATER WELLS

Permit:	MO-A-163233-1	Station ID:	178148
Legacy No:	P200201455	Owner Name:	

Wells and Additional Sources Detail Report

Compliance No:	207733	Contractor License:	2343
Issue Date:	02/04/2002	Contractor Name:	Don C Crutchfield
Completion Date:	02/20/2002	Driller Name:	
Type of Work:	Abandonment	County:	Escambia
Well Use:	Other	Section:	17
Static Wtr Lvl Ft:	43	Township:	2S
Casing Depth:	45	Range:	30W
Total Depth:	45	Latitude:	
Diameter:	2	Longitude:	
Documents:			
URL:			

Map Key	Direction	Distance (mi)	Distance (ft)	Elevation (ft)	DB
361	N	0.90	4,732.91	74.08	WATER WELLS

Permit:	MO-C-82805-1	Station ID:	93978
Legacy No:	P199203474	Owner Name:	
Compliance No:	131961	Contractor License:	2343
Issue Date:	04/10/1992	Contractor Name:	Don C Crutchfield
Completion Date:	04/27/1992	Driller Name:	
Type of Work:	New Construction	County:	Escambia
Well Use:	Other	Section:	17
Static Wtr Lvl Ft:	35	Township:	2S
Casing Depth:	60	Range:	30W
Total Depth:	65	Latitude:	
Diameter:	2	Longitude:	
Documents:			
URL:			

Map Key	Direction	Distance (mi)	Distance (ft)	Elevation (ft)	DB
361	N	0.90	4,732.91	74.08	WATER WELLS

Permit:	MO-A-163275-1	Station ID:	178375
Legacy No:	P200201470	Owner Name:	
Compliance No:	207773	Contractor License:	2343
Issue Date:	02/04/2002	Contractor Name:	Don C Crutchfield
Completion Date:	02/20/2002	Driller Name:	
Type of Work:	Abandonment	County:	Escambia
Well Use:	Other	Section:	17
Static Wtr Lvl Ft:	43	Township:	2S
Casing Depth:	45	Range:	30W
Total Depth:	45	Latitude:	
Diameter:	2	Longitude:	
Documents:			
URL:			

Wells and Additional Sources Detail Report

Map Key	Direction	Distance (mi)	Distance (ft)	Elevation (ft)	DB
361	N	0.90	4,732.91	74.08	WATER WELLS

Permit:	MO-A-163261-1	Station ID:	178328
Legacy No:	P200201465	Owner Name:	
Compliance No:	207760	Contractor License:	2343
Issue Date:	02/04/2002	Contractor Name:	Don C Crutchfield
Completion Date:	02/20/2002	Driller Name:	
Type of Work:	Abandonment	County:	Escambia
Well Use:	Other	Section:	17
Static Wtr Lvl Ft:	43	Township:	2S
Casing Depth:	45	Range:	30W
Total Depth:	45	Latitude:	
Diameter:	2	Longitude:	
Documents:			
URL:			

Map Key	Direction	Distance (mi)	Distance (ft)	Elevation (ft)	DB
361	N	0.90	4,732.91	74.08	WATER WELLS

Permit:	MO-C-103840-1	Station ID:	116369
Legacy No:	T199500460	Owner Name:	
Compliance No:	328438	Contractor License:	2343
Issue Date:	11/21/1994	Contractor Name:	Don C Crutchfield
Completion Date:	01/20/1995	Driller Name:	
Type of Work:	New Construction	County:	Escambia
Well Use:	Other	Section:	17
Static Wtr Lvl Ft:	33	Township:	2S
Casing Depth:	67	Range:	30W
Total Depth:	70	Latitude:	
Diameter:	2	Longitude:	
Documents:			
URL:			

Map Key	Direction	Distance (mi)	Distance (ft)	Elevation (ft)	DB
361	N	0.90	4,732.91	74.08	WATER WELLS

Permit:	MO-C-82798-1	Station ID:	93970
Legacy No:	P199203466	Owner Name:	
Compliance No:	131954	Contractor License:	2343
Issue Date:	04/10/1992	Contractor Name:	Don C Crutchfield
Completion Date:	04/23/1992	Driller Name:	
Type of Work:	New Construction	County:	Escambia
Well Use:	Other	Section:	17
Static Wtr Lvl Ft:	35	Township:	2S

Casing Depth:	30	Range:	30W
Total Depth:	45	Latitude:	
Diameter:	2	Longitude:	
Documents:			
URL:			

Map Key	Direction	Distance (mi)	Distance (ft)	Elevation (ft)	DB
361	N	0.90	4,732.91	74.08	WATER WELLS

Permit:	MO-A-109432-1	Station ID:	121619
Legacy No:	P199502697	Owner Name:	
Compliance No:	328762	Contractor License:	2343
Issue Date:	05/16/1995	Contractor Name:	Don C Crutchfield
Completion Date:	05/26/1995	Driller Name:	
Type of Work:	Abandonment	County:	Escambia
Well Use:	Other	Section:	17
Static Wtr Lvl Ft:	36	Township:	2S
Casing Depth:	30	Range:	30W
Total Depth:	45	Latitude:	
Diameter:	2	Longitude:	
Documents:			
URL:			

Map Key	Direction	Distance (mi)	Distance (ft)	Elevation (ft)	DB
361	N	0.90	4,732.91	74.08	WATER WELLS

Permit:	MO-A-163269-1	Station ID:	178369
Legacy No:	P200201468	Owner Name:	
Compliance No:	207768	Contractor License:	2343
Issue Date:	02/04/2002	Contractor Name:	Don C Crutchfield
Completion Date:	02/20/2002	Driller Name:	
Type of Work:	Abandonment	County:	Escambia
Well Use:	Other	Section:	17
Static Wtr Lvl Ft:	43	Township:	2S
Casing Depth:	45	Range:	30W
Total Depth:	45	Latitude:	
Diameter:	2	Longitude:	
Documents:			
URL:			

Map Key	Direction	Distance (mi)	Distance (ft)	Elevation (ft)	DB
361	N	0.90	4,732.91	74.08	WATER WELLS

Permit:	MO-C-82799-1	Station ID:	93971
Legacy No:	P199203467	Owner Name:	

Wells and Additional Sources Detail Report

Compliance No:	131955	Contractor License:	2343
Issue Date:	04/10/1992	Contractor Name:	Don C Crutchfield
Completion Date:	04/23/1992	Driller Name:	
Type of Work:	New Construction	County:	Escambia
Well Use:	Other	Section:	17
Static Wtr Lvl Ft:	35	Township:	2S
Casing Depth:	30	Range:	30W
Total Depth:	45	Latitude:	
Diameter:	2	Longitude:	
Documents:			
URL:			

Map Key	Direction	Distance (mi)	Distance (ft)	Elevation (ft)	DB
361	N	0.90	4,732.91	74.08	WATER WELLS

Permit:	MO-C-84495-1	Station ID:	95813
Legacy No:	P199205270	Owner Name:	
Compliance No:	133553	Contractor License:	2343
Issue Date:	06/26/1992	Contractor Name:	Don C Crutchfield
Completion Date:	07/02/1992	Driller Name:	
Type of Work:	New Construction	County:	Escambia
Well Use:	Other	Section:	17
Static Wtr Lvl Ft:	35	Township:	2S
Casing Depth:	30	Range:	30W
Total Depth:	45	Latitude:	
Diameter:	2	Longitude:	
Documents:			
URL:			

Map Key	Direction	Distance (mi)	Distance (ft)	Elevation (ft)	DB
361	N	0.90	4,732.91	74.08	WATER WELLS

Permit:	MO-A-163306-1	Station ID:	179190
Legacy No:	P200201481	Owner Name:	
Compliance No:	207802	Contractor License:	2343
Issue Date:	02/04/2002	Contractor Name:	Don C Crutchfield
Completion Date:	02/20/2002	Driller Name:	
Type of Work:	Abandonment	County:	Escambia
Well Use:	Other	Section:	17
Static Wtr Lvl Ft:	43	Township:	2S
Casing Depth:	70	Range:	30W
Total Depth:	70	Latitude:	
Diameter:	2	Longitude:	
Documents:			
URL:			

Wells and Additional Sources Detail Report

Map Key	Direction	Distance (mi)	Distance (ft)	Elevation (ft)	DB
361	N	0.90	4,732.91	74.08	WATER WELLS

Permit:	MO-A-163252-1	Station ID:	178239
Legacy No:	P200201462	Owner Name:	
Compliance No:	325247	Contractor License:	2343
Issue Date:	02/04/2002	Contractor Name:	Don C Crutchfield
Completion Date:	02/20/2002	Driller Name:	
Type of Work:	Abandonment	County:	Escambia
Well Use:	Other	Section:	17
Static Wtr Lvl Ft:		Township:	2S
Casing Depth:	65	Range:	30W
Total Depth:	65	Latitude:	
Diameter:	2	Longitude:	
Documents:			
URL:			

Map Key	Direction	Distance (mi)	Distance (ft)	Elevation (ft)	DB
361	N	0.90	4,732.91	74.08	WATER WELLS

Permit:	MO-A-163325-1	Station ID:	179281
Legacy No:	P200201488	Owner Name:	
Compliance No:	207820	Contractor License:	2343
Issue Date:	02/04/2002	Contractor Name:	Don C Crutchfield
Completion Date:	02/20/2002	Driller Name:	
Type of Work:	Abandonment	County:	Escambia
Well Use:	Other	Section:	17
Static Wtr Lvl Ft:	43	Township:	2S
Casing Depth:	70	Range:	30W
Total Depth:	70	Latitude:	
Diameter:	2	Longitude:	
Documents:			
URL:			

Map Key	Direction	Distance (mi)	Distance (ft)	Elevation (ft)	DB
361	N	0.90	4,732.91	74.08	WATER WELLS

Permit:	MO-A-163292-1	Station ID:	179141
Legacy No:	P200201476	Owner Name:	
Compliance No:	207789	Contractor License:	2343
Issue Date:	02/04/2002	Contractor Name:	Don C Crutchfield
Completion Date:	02/20/2002	Driller Name:	
Type of Work:	Abandonment	County:	Escambia
Well Use:	Other	Section:	17
Static Wtr Lvl Ft:	43	Township:	2S

Casing Depth:	70	Range:	30W
Total Depth:	70	Latitude:	
Diameter:	2	Longitude:	
Documents:			
URL:			

Map Key	Direction	Distance (mi)	Distance (ft)	Elevation (ft)	DB
361	N	0.90	4,732.91	74.08	WATER WELLS

Permit:	MO-C-103820-1	Station ID:	116270
Legacy No:	T199500453	Owner Name:	
Compliance No:	151745	Contractor License:	2343
Issue Date:	11/21/1994	Contractor Name:	Don C Crutchfield
Completion Date:	01/20/1995	Driller Name:	
Type of Work:	New Construction	County:	Escambia
Well Use:	Other	Section:	17
Static Wtr Lvl Ft:	33	Township:	2S
Casing Depth:	67	Range:	30W
Total Depth:	70	Latitude:	
Diameter:	2	Longitude:	
Documents:			
URL:			

Map Key	Direction	Distance (mi)	Distance (ft)	Elevation (ft)	DB
361	N	0.90	4,732.91	74.08	WATER WELLS

Permit:	MO-A-273901-1	Station ID:	179231
Legacy No:	P200201483	Owner Name:	
Compliance No:	311888	Contractor License:	2343
Issue Date:	02/04/2002	Contractor Name:	Don C Crutchfield
Completion Date:	02/20/2002	Driller Name:	
Type of Work:	Abandonment	County:	Escambia
Well Use:	Other	Section:	17
Static Wtr Lvl Ft:	43	Township:	2S
Casing Depth:	70	Range:	30W
Total Depth:	70	Latitude:	
Diameter:	2	Longitude:	
Documents:			
URL:			

Map Key	Direction	Distance (mi)	Distance (ft)	Elevation (ft)	DB
361	N	0.90	4,732.91	74.08	WATER WELLS

Permit:	MO-A-163280-1	Station ID:	178282
Legacy No:	P200201472	Owner Name:	

Wells and Additional Sources Detail Report

Compliance No:	207778	Contractor License:	2343
Issue Date:	02/04/2002	Contractor Name:	Don C Crutchfield
Completion Date:	02/20/2002	Driller Name:	
Type of Work:	Abandonment	County:	Escambia
Well Use:	Other	Section:	17
Static Wtr Lvl Ft:	43	Township:	2S
Casing Depth:	45	Range:	30W
Total Depth:	45	Latitude:	
Diameter:	2	Longitude:	
Documents:			
URL:			

Map Key	Direction	Distance (mi)	Distance (ft)	Elevation (ft)	DB
361	N	0.90	4,732.91	74.08	WATER WELLS

Permit:	MO-C-83554-1	Station ID:	95130
Legacy No:	P199204269	Owner Name:	
Compliance No:	132667	Contractor License:	2343
Issue Date:	05/15/1992	Contractor Name:	Don C Crutchfield
Completion Date:	06/01/1992	Driller Name:	
Type of Work:	New Construction	County:	Escambia
Well Use:	Other	Section:	17
Static Wtr Lvl Ft:	35	Township:	2S
Casing Depth:	30	Range:	30W
Total Depth:	45	Latitude:	
Diameter:	2	Longitude:	
Documents:			
URL:			

Map Key	Direction	Distance (mi)	Distance (ft)	Elevation (ft)	DB
361	N	0.90	4,732.91	74.08	WATER WELLS

Permit:	MO-C-103857-1	Station ID:	116423
Legacy No:	T199500466	Owner Name:	
Compliance No:	151779	Contractor License:	2343
Issue Date:	11/21/1994	Contractor Name:	Don C Crutchfield
Completion Date:	01/20/1995	Driller Name:	
Type of Work:	New Construction	County:	Escambia
Well Use:	Other	Section:	17
Static Wtr Lvl Ft:	33	Township:	2S
Casing Depth:	67	Range:	30W
Total Depth:	70	Latitude:	
Diameter:	2	Longitude:	
Documents:			
URL:			

Wells and Additional Sources Detail Report

Map Key	Direction	Distance (mi)	Distance (ft)	Elevation (ft)	DB
361	N	0.90	4,732.91	74.08	WATER WELLS

Permit:	MO-C-269122-1	Station ID:	93972
Legacy No:	P199203468	Owner Name:	
Compliance No:	307167	Contractor License:	2343
Issue Date:	04/10/1992	Contractor Name:	Don C Crutchfield
Completion Date:	04/23/1992	Driller Name:	
Type of Work:	New Construction	County:	Escambia
Well Use:	Other	Section:	17
Static Wtr Lvl Ft:	35	Township:	2S
Casing Depth:	30	Range:	30W
Total Depth:	45	Latitude:	
Diameter:	2	Longitude:	
Documents:			
URL:			

Map Key	Direction	Distance (mi)	Distance (ft)	Elevation (ft)	DB
361	N	0.90	4,732.91	74.08	WATER WELLS

Permit:	MO-C-103797-1	Station ID:	116169
Legacy No:	T199500445	Owner Name:	
Compliance No:	151723	Contractor License:	2343
Issue Date:	11/21/1994	Contractor Name:	Don C Crutchfield
Completion Date:	01/20/1995	Driller Name:	
Type of Work:	New Construction	County:	Escambia
Well Use:	Other	Section:	17
Static Wtr Lvl Ft:	33	Township:	2S
Casing Depth:	67	Range:	30W
Total Depth:	70	Latitude:	
Diameter:	2	Longitude:	
Documents:			
URL:			

Map Key	Direction	Distance (mi)	Distance (ft)	Elevation (ft)	DB
361	N	0.90	4,732.91	74.08	WATER WELLS

Permit:	MO-C-269429-1	Station ID:	116324
Legacy No:	T199500458	Owner Name:	
Compliance No:	307474	Contractor License:	2343
Issue Date:	11/21/1994	Contractor Name:	Don C Crutchfield
Completion Date:	01/20/1995	Driller Name:	
Type of Work:	New Construction	County:	Escambia
Well Use:	Other	Section:	17
Static Wtr Lvl Ft:	33	Township:	2S

Casing Depth:	67	Range:	30W
Total Depth:	70	Latitude:	
Diameter:	2	Longitude:	
Documents:			
URL:			

Map Key	Direction	Distance (mi)	Distance (ft)	Elevation (ft)	DB
361	N	0.90	4,732.91	74.08	WATER WELLS

Permit:	MO-C-82803-1	Station ID:	93976
Legacy No:	P199203472	Owner Name:	
Compliance No:	131959	Contractor License:	2343
Issue Date:	04/10/1992	Contractor Name:	Don C Crutchfield
Completion Date:	04/23/1992	Driller Name:	
Type of Work:	New Construction	County:	Escambia
Well Use:	Other	Section:	17
Static Wtr Lvl Ft:	35	Township:	2S
Casing Depth:	30	Range:	30W
Total Depth:	45	Latitude:	
Diameter:	2	Longitude:	
Documents:			
URL:			

Map Key	Direction	Distance (mi)	Distance (ft)	Elevation (ft)	DB
361	N	0.90	4,732.91	74.08	WATER WELLS

Permit:	MO-C-103815-1	Station ID:	116264
Legacy No:	T199500451	Owner Name:	
Compliance No:	151740	Contractor License:	2343
Issue Date:	11/21/1994	Contractor Name:	Don C Crutchfield
Completion Date:	01/20/1995	Driller Name:	
Type of Work:	New Construction	County:	Escambia
Well Use:	Other	Section:	17
Static Wtr Lvl Ft:	33	Township:	2S
Casing Depth:	67	Range:	30W
Total Depth:	70	Latitude:	
Diameter:	2	Longitude:	
Documents:			
URL:			

Map Key	Direction	Distance (mi)	Distance (ft)	Elevation (ft)	DB
361	N	0.90	4,732.91	74.08	WATER WELLS

Permit:	MO-C-84496-1	Station ID:	95814
Legacy No:	P199205271	Owner Name:	

Wells and Additional Sources Detail Report

Compliance No:	133554	Contractor License:	2343
Issue Date:	06/26/1992	Contractor Name:	Don C Crutchfield
Completion Date:	08/17/1992	Driller Name:	
Type of Work:	New Construction	County:	Escambia
Well Use:	Other	Section:	17
Static Wtr Lvl Ft:	35	Township:	2S
Casing Depth:	30	Range:	30W
Total Depth:	45	Latitude:	
Diameter:	2	Longitude:	
Documents:			
URL:			

Map Key	Direction	Distance (mi)	Distance (ft)	Elevation (ft)	DB
361	N	0.90	4,732.91	74.08	WATER WELLS

Permit:	MO-C-103848-1	Station ID:	116414
Legacy No:	T199500463	Owner Name:	
Compliance No:	151770	Contractor License:	2343
Issue Date:	11/21/1994	Contractor Name:	Don C Crutchfield
Completion Date:	01/20/1995	Driller Name:	
Type of Work:	New Construction	County:	Escambia
Well Use:	Other	Section:	17
Static Wtr Lvl Ft:	33	Township:	2S
Casing Depth:	67	Range:	30W
Total Depth:	70	Latitude:	
Diameter:	2	Longitude:	
Documents:			
URL:			

Map Key	Direction	Distance (mi)	Distance (ft)	Elevation (ft)	DB
361	N	0.90	4,732.91	74.08	WATER WELLS

Permit:	MO-C-103806-1	Station ID:	116217
Legacy No:	T199500448	Owner Name:	
Compliance No:	151731	Contractor License:	2343
Issue Date:	11/21/1994	Contractor Name:	Don C Crutchfield
Completion Date:	01/20/1995	Driller Name:	
Type of Work:	New Construction	County:	Escambia
Well Use:	Other	Section:	17
Static Wtr Lvl Ft:	33	Township:	2S
Casing Depth:	67	Range:	30W
Total Depth:	70	Latitude:	
Diameter:	2	Longitude:	
Documents:			
URL:			

Wells and Additional Sources Detail Report

Map Key	Direction	Distance (mi)	Distance (ft)	Elevation (ft)	DB
361	N	0.90	4,732.91	74.08	WATER WELLS

Permit:	MO-C-103800-1	Station ID:	116211
Legacy No:	T199500446	Owner Name:	
Compliance No:	151726	Contractor License:	2343
Issue Date:	11/21/1994	Contractor Name:	Don C Crutchfield
Completion Date:	01/20/1995	Driller Name:	
Type of Work:	New Construction	County:	Escambia
Well Use:	Other	Section:	17
Static Wtr Lvl Ft:	33	Township:	2S
Casing Depth:	67	Range:	30W
Total Depth:	70	Latitude:	
Diameter:	2	Longitude:	
Documents:			
URL:			

Map Key	Direction	Distance (mi)	Distance (ft)	Elevation (ft)	DB
361	N	0.90	4,732.91	74.08	WATER WELLS

Permit:	MO-C-103818-1	Station ID:	116267
Legacy No:	T199500452	Owner Name:	
Compliance No:	151743	Contractor License:	2343
Issue Date:	11/21/1994	Contractor Name:	Don C Crutchfield
Completion Date:	01/20/1995	Driller Name:	
Type of Work:	New Construction	County:	Escambia
Well Use:	Other	Section:	17
Static Wtr Lvl Ft:	33	Township:	2S
Casing Depth:	67	Range:	30W
Total Depth:	70	Latitude:	
Diameter:	2	Longitude:	
Documents:			
URL:			

Map Key	Direction	Distance (mi)	Distance (ft)	Elevation (ft)	DB
361	N	0.90	4,732.91	74.08	WATER WELLS

Permit:	MO-A-163333-1	Station ID:	179324
Legacy No:	P200201491	Owner Name:	
Compliance No:	207828	Contractor License:	2343
Issue Date:	02/04/2002	Contractor Name:	Don C Crutchfield
Completion Date:	02/20/2002	Driller Name:	
Type of Work:	Abandonment	County:	Escambia
Well Use:	Other	Section:	17
Static Wtr Lvl Ft:		Township:	2S

Casing Depth:	75	Range:	30W
Total Depth:	75	Latitude:	
Diameter:	6	Longitude:	
Documents:			
URL:			

Map Key	Direction	Distance (mi)	Distance (ft)	Elevation (ft)	DB
361	N	0.90	4,732.91	74.08	WATER WELLS

Permit:	MO-C-84493-1	Station ID:	95811
Legacy No:	P199205268	Owner Name:	
Compliance No:	330995	Contractor License:	2343
Issue Date:	06/26/1992	Contractor Name:	Don C Crutchfield
Completion Date:	07/02/1992	Driller Name:	
Type of Work:	New Construction	County:	Escambia
Well Use:	Other	Section:	17
Static Wtr Lvl Ft:	35	Township:	2S
Casing Depth:	30	Range:	30W
Total Depth:	45	Latitude:	
Diameter:	2	Longitude:	
Documents:			
URL:			

Map Key	Direction	Distance (mi)	Distance (ft)	Elevation (ft)	DB
361	N	0.90	4,732.91	74.08	WATER WELLS

Permit:	MO-C-103851-1	Station ID:	116417
Legacy No:	T199500464	Owner Name:	
Compliance No:	151773	Contractor License:	2343
Issue Date:	11/21/1994	Contractor Name:	Don C Crutchfield
Completion Date:	01/20/1995	Driller Name:	
Type of Work:	New Construction	County:	Escambia
Well Use:	Other	Section:	17
Static Wtr Lvl Ft:	33	Township:	2S
Casing Depth:	67	Range:	30W
Total Depth:	70	Latitude:	
Diameter:	2	Longitude:	
Documents:			
URL:			

Map Key	Direction	Distance (mi)	Distance (ft)	Elevation (ft)	DB
361	N	0.90	4,732.91	74.08	WATER WELLS

Permit:	MO-C-103826-1	Station ID:	116315
Legacy No:	T199500455	Owner Name:	

Wells and Additional Sources Detail Report

Compliance No:	151750	Contractor License:	2343
Issue Date:	11/21/1994	Contractor Name:	Don C Crutchfield
Completion Date:	01/20/1995	Driller Name:	
Type of Work:	New Construction	County:	Escambia
Well Use:	Other	Section:	17
Static Wtr Lvl Ft:	33	Township:	2S
Casing Depth:	67	Range:	30W
Total Depth:	70	Latitude:	
Diameter:	2	Longitude:	
Documents:			
URL:			

Map Key	Direction	Distance (mi)	Distance (ft)	Elevation (ft)	DB
361	N	0.90	4,732.91	74.08	WATER WELLS

Permit:	MO-C-103846-1	Station ID:	116375
Legacy No:	T199500462	Owner Name:	
Compliance No:	151768	Contractor License:	2343
Issue Date:	11/21/1994	Contractor Name:	Don C Crutchfield
Completion Date:	01/20/1995	Driller Name:	
Type of Work:	New Construction	County:	Escambia
Well Use:	Other	Section:	17
Static Wtr Lvl Ft:	33	Township:	2S
Casing Depth:	67	Range:	30W
Total Depth:	70	Latitude:	
Diameter:	2	Longitude:	
Documents:			
URL:			

Map Key	Direction	Distance (mi)	Distance (ft)	Elevation (ft)	DB
361	N	0.90	4,732.91	74.08	WATER WELLS

Permit:	MO-A-109431-1	Station ID:	121618
Legacy No:	P199502696	Owner Name:	
Compliance No:	157031	Contractor License:	2343
Issue Date:	05/16/1995	Contractor Name:	Don C Crutchfield
Completion Date:	05/26/1995	Driller Name:	
Type of Work:	Abandonment	County:	Escambia
Well Use:	Other	Section:	17
Static Wtr Lvl Ft:	36	Township:	2S
Casing Depth:	30	Range:	30W
Total Depth:	45	Latitude:	
Diameter:	2	Longitude:	
Documents:			
URL:			

Wells and Additional Sources Detail Report

Map Key	Direction	Distance (mi)	Distance (ft)	Elevation (ft)	DB
361	N	0.90	4,732.91	74.08	WATER WELLS

Permit:	MO-A-163303-1	Station ID:	179187
Legacy No:	P200201480	Owner Name:	
Compliance No:	207800	Contractor License:	2343
Issue Date:	02/04/2002	Contractor Name:	Don C Crutchfield
Completion Date:	02/20/2002	Driller Name:	
Type of Work:	Abandonment	County:	Escambia
Well Use:	Other	Section:	17
Static Wtr Lvl Ft:	43	Township:	2S
Casing Depth:	70	Range:	30W
Total Depth:	70	Latitude:	
Diameter:	2	Longitude:	
Documents:			
URL:			

Map Key	Direction	Distance (mi)	Distance (ft)	Elevation (ft)	DB
361	N	0.90	4,732.91	74.08	WATER WELLS

Permit:	MO-A-163238-1	Station ID:	178188
Legacy No:	P200201457	Owner Name:	
Compliance No:	207738	Contractor License:	2343
Issue Date:	02/04/2002	Contractor Name:	Don C Crutchfield
Completion Date:	02/20/2002	Driller Name:	
Type of Work:	Abandonment	County:	Escambia
Well Use:	Other	Section:	17
Static Wtr Lvl Ft:	43	Township:	2S
Casing Depth:	45	Range:	30W
Total Depth:	45	Latitude:	
Diameter:	2	Longitude:	
Documents:			
URL:			

Map Key	Direction	Distance (mi)	Distance (ft)	Elevation (ft)	DB
362	E	0.95	5,005.39	58.43	WATER WELLS

Permit:	MO-A-284983-1	Station ID:	282391
Legacy No:		Owner Name:	
Compliance No:	419432	Contractor License:	3241
Issue Date:	12/07/2018	Contractor Name:	Corey Milton
Completion Date:	12/07/2018	Driller Name:	Willilam Walker
Type of Work:	Abandonment	County:	Escambia
Well Use:	Monitoring	Section:	19
Static Wtr Lvl Ft:	30	Township:	2S

Casing Depth:	28	Range:	30W
Total Depth:	38	Latitude:	302551.9528
Diameter:	2	Longitude:	871248.9456
Documents:			
URL:			

Map Key	Direction	Distance (mi)	Distance (ft)	Elevation (ft)	DB
363	E	0.95	5,006.11	58.51	WATER WELLS

Permit:	MO-A-284983-1	Station ID:	282633
Legacy No:		Owner Name:	
Compliance No:	419432	Contractor License:	3241
Issue Date:	12/07/2018	Contractor Name:	Corey Milton
Completion Date:	12/07/2018	Driller Name:	Willilam Walker
Type of Work:	Abandonment	County:	Escambia
Well Use:	Monitoring	Section:	19
Static Wtr Lvl Ft:	30	Township:	2S
Casing Depth:	28	Range:	30W
Total Depth:	38	Latitude:	302551.5964
Diameter:	2	Longitude:	871248.8772
Documents:			
URL:			

Map Key	Direction	Distance (mi)	Distance (ft)	Elevation (ft)	DB
364	NE	0.90	4,736.08	69.01	WATER WELLS

Permit:	LA-A-259927-1	Station ID:	272487
Legacy No:	W201701362	Owner Name:	
Compliance No:	298570	Contractor License:	3025
Issue Date:	01/17/2017	Contractor Name:	Alan Ard
Completion Date:	01/18/2017	Driller Name:	Keith Ard
Type of Work:	Abandonment	County:	Escambia
Well Use:	Irrigation - Landscape	Section:	4
Static Wtr Lvl Ft:	30	Township:	2S
Casing Depth:	62	Range:	30W
Total Depth:	72	Latitude:	
Diameter:	4	Longitude:	
Documents:			
URL:			

Map Key	Direction	Distance (mi)	Distance (ft)	Elevation (ft)	DB
365	E	0.95	5,034.70	59.03	WATER WELLS

Permit:	MO-A-284983-1	Station ID:	282630
Legacy No:		Owner Name:	

Wells and Additional Sources Detail Report

Compliance No:	419432	Contractor License:	3241
Issue Date:	12/07/2018	Contractor Name:	Corey Milton
Completion Date:	12/07/2018	Driller Name:	Willilam Walker
Type of Work:	Abandonment	County:	Escambia
Well Use:	Monitoring	Section:	19
Static Wtr Lvl Ft:	30	Township:	2S
Casing Depth:	28	Range:	30W
Total Depth:	38	Latitude:	302551.8484
Diameter:	2	Longitude:	871248.5892
Documents:			
URL:			

Map Key	Direction	Distance (mi)	Distance (ft)	Elevation (ft)	DB
366	WNW	0.94	4,974.32	78.65	WATER WELLS

Permit:	LA-C-55538-1	Station ID:	64739
Legacy No:	T198802249	Owner Name:	
Compliance No:	106269	Contractor License:	1874
Issue Date:	02/16/1988	Contractor Name:	Alvin Bradley
Completion Date:	03/09/1988	Driller Name:	
Type of Work:	New Construction	County:	Escambia
Well Use:	Irrigation - Landscape	Section:	7
Static Wtr Lvl Ft:	80	Township:	1S
Casing Depth:	110	Range:	29W
Total Depth:	130	Latitude:	302605
Diameter:	4	Longitude:	871455
Documents:			
URL:			

Map Key	Direction	Distance (mi)	Distance (ft)	Elevation (ft)	DB
367	N	0.91	4,781.08	72.68	WATER WELLS

Permit:	MO-A-210473-1	Station ID:	228430
Legacy No:	P200701868	Owner Name:	
Compliance No:	252270	Contractor License:	3199
Issue Date:	03/22/2007	Contractor Name:	John Matthews
Completion Date:	03/25/2007	Driller Name:	
Type of Work:	Abandonment	County:	Escambia
Well Use:	Other	Section:	8
Static Wtr Lvl Ft:	45	Township:	2S
Casing Depth:	50	Range:	30W
Total Depth:	50	Latitude:	
Diameter:	4	Longitude:	
Documents:			
URL:			

Wells and Additional Sources Detail Report

Map Key	Direction	Distance (mi)	Distance (ft)	Elevation (ft)	DB
367	N	0.91	4,781.08	72.68	WATER WELLS

Permit:	MO-A-210490-1	Station ID:	228747
Legacy No:	P200701874	Owner Name:	
Compliance No:	252286	Contractor License:	3199
Issue Date:	03/22/2007	Contractor Name:	John Matthews
Completion Date:	03/25/2007	Driller Name:	
Type of Work:	Abandonment	County:	Escambia
Well Use:	Other	Section:	8
Static Wtr Lvl Ft:	0	Township:	2S
Casing Depth:	55	Range:	30W
Total Depth:	55	Latitude:	
Diameter:	2	Longitude:	
Documents:			
URL:			

Map Key	Direction	Distance (mi)	Distance (ft)	Elevation (ft)	DB
367	N	0.91	4,781.08	72.68	WATER WELLS

Permit:	MO-A-210499-1	Station ID:	228906
Legacy No:	P200701877	Owner Name:	
Compliance No:	252295	Contractor License:	3199
Issue Date:	03/22/2007	Contractor Name:	John Matthews
Completion Date:	03/25/2007	Driller Name:	
Type of Work:	Abandonment	County:	Escambia
Well Use:	Other	Section:	8
Static Wtr Lvl Ft:	0	Township:	2S
Casing Depth:	55	Range:	30W
Total Depth:	55	Latitude:	
Diameter:	2	Longitude:	
Documents:			
URL:			

Map Key	Direction	Distance (mi)	Distance (ft)	Elevation (ft)	DB
367	N	0.91	4,781.08	72.68	WATER WELLS

Permit:	MO-A-210445-1	Station ID:	228099
Legacy No:	P200701858	Owner Name:	
Compliance No:	252244	Contractor License:	3199
Issue Date:	03/22/2007	Contractor Name:	John Matthews
Completion Date:	03/25/2007	Driller Name:	
Type of Work:	Abandonment	County:	Escambia
Well Use:	Other	Section:	8
Static Wtr Lvl Ft:	45	Township:	2S

Casing Depth:	50	Range:	30W
Total Depth:	50	Latitude:	
Diameter:	4	Longitude:	
Documents:			
URL:			

Map Key	Direction	Distance (mi)	Distance (ft)	Elevation (ft)	DB
367	N	0.91	4,781.08	72.68	WATER WELLS

Permit:	MO-A-210468-1	Station ID:	228424
Legacy No:	P200701866	Owner Name:	
Compliance No:	252265	Contractor License:	3199
Issue Date:	03/22/2007	Contractor Name:	John Matthews
Completion Date:	03/25/2007	Driller Name:	
Type of Work:	Abandonment	County:	Escambia
Well Use:	Other	Section:	8
Static Wtr Lvl Ft:	45	Township:	2S
Casing Depth:	50	Range:	30W
Total Depth:	50	Latitude:	
Diameter:	4	Longitude:	
Documents:			
URL:			

Map Key	Direction	Distance (mi)	Distance (ft)	Elevation (ft)	DB
367	N	0.91	4,781.08	72.68	WATER WELLS

Permit:	MO-C-184562-1	Station ID:	200691
Legacy No:	P200402959	Owner Name:	
Compliance No:	227849	Contractor License:	3120
Issue Date:	06/11/2004	Contractor Name:	Daniel Palmer
Completion Date:	07/16/2004	Driller Name:	
Type of Work:	New Construction	County:	Escambia
Well Use:	Other	Section:	17
Static Wtr Lvl Ft:		Township:	2S
Casing Depth:	0	Range:	30W
Total Depth:	66	Latitude:	
Diameter:	2	Longitude:	
Documents:			
URL:			

Map Key	Direction	Distance (mi)	Distance (ft)	Elevation (ft)	DB
367	N	0.91	4,781.08	72.68	WATER WELLS

Permit:	MO-A-210451-1	Station ID:	228105
Legacy No:	P200701860	Owner Name:	

Wells and Additional Sources Detail Report

Compliance No:	252249	Contractor License:	3199
Issue Date:	03/22/2007	Contractor Name:	John Matthews
Completion Date:	03/25/2007	Driller Name:	
Type of Work:	Abandonment	County:	Escambia
Well Use:	Other	Section:	8
Static Wtr Lvl Ft:	45	Township:	2S
Casing Depth:	50	Range:	30W
Total Depth:	50	Latitude:	
Diameter:	4	Longitude:	
Documents:			
URL:			

Map Key	Direction	Distance (mi)	Distance (ft)	Elevation (ft)	DB
367	N	0.91	4,781.08	72.68	WATER WELLS

Permit:	MO-C-184561-1	Station ID:	200690
Legacy No:	P200402958	Owner Name:	
Compliance No:	227848	Contractor License:	3120
Issue Date:	06/11/2004	Contractor Name:	Daniel Palmer
Completion Date:	06/28/2004	Driller Name:	
Type of Work:	New Construction	County:	Escambia
Well Use:	Other	Section:	17
Static Wtr Lvl Ft:		Township:	2S
Casing Depth:	0	Range:	30W
Total Depth:	20	Latitude:	
Diameter:	4	Longitude:	
Documents:			
URL:			

Map Key	Direction	Distance (mi)	Distance (ft)	Elevation (ft)	DB
367	N	0.91	4,781.08	72.68	WATER WELLS

Permit:	MO-A-272139-1	Station ID:	228909
Legacy No:	P200701878	Owner Name:	
Compliance No:	310182	Contractor License:	3199
Issue Date:	03/22/2007	Contractor Name:	John Matthews
Completion Date:	03/24/2007	Driller Name:	
Type of Work:	Abandonment	County:	Escambia
Well Use:	Other	Section:	8
Static Wtr Lvl Ft:	0	Township:	2S
Casing Depth:	71	Range:	30W
Total Depth:	71	Latitude:	
Diameter:	3	Longitude:	
Documents:			
URL:			

Wells and Additional Sources Detail Report

Map Key	Direction	Distance (mi)	Distance (ft)	Elevation (ft)	DB
367	N	0.91	4,781.08	72.68	WATER WELLS

Permit:	MO-C-275747-1	Station ID:	82393
Legacy No:	T199005834	Owner Name:	
Compliance No:	313734	Contractor License:	2436
Issue Date:	08/17/1990	Contractor Name:	Jim Calhoun
Completion Date:	09/21/1990	Driller Name:	
Type of Work:	New Construction	County:	Escambia
Well Use:	Other	Section:	17
Static Wtr Lvl Ft:	35	Township:	2S
Casing Depth:	30	Range:	30W
Total Depth:	45	Latitude:	
Diameter:	4	Longitude:	
Documents:			
URL:			

Map Key	Direction	Distance (mi)	Distance (ft)	Elevation (ft)	DB
367	N	0.91	4,781.08	72.68	WATER WELLS

Permit:	MO-A-210484-1	Station ID:	228589
Legacy No:	P200701872	Owner Name:	
Compliance No:	335495	Contractor License:	3199
Issue Date:	03/22/2007	Contractor Name:	John Matthews
Completion Date:	03/25/2007	Driller Name:	
Type of Work:	Abandonment	County:	Escambia
Well Use:	Other	Section:	8
Static Wtr Lvl Ft:	0	Township:	2S
Casing Depth:	55	Range:	30W
Total Depth:	55	Latitude:	
Diameter:	2	Longitude:	
Documents:			
URL:			

Map Key	Direction	Distance (mi)	Distance (ft)	Elevation (ft)	DB
367	N	0.91	4,781.08	72.68	WATER WELLS

Permit:	MO-C-72251-1	Station ID:	82389
Legacy No:	T199005830	Owner Name:	
Compliance No:	122018	Contractor License:	2436
Issue Date:	08/17/1990	Contractor Name:	Jim Calhoun
Completion Date:	09/21/1990	Driller Name:	
Type of Work:	New Construction	County:	Escambia
Well Use:	Other	Section:	17
Static Wtr Lvl Ft:	35	Township:	2S

Casing Depth:	30	Range:	30W
Total Depth:	45	Latitude:	
Diameter:	4	Longitude:	
Documents:			
URL:			

Map Key	Direction	Distance (mi)	Distance (ft)	Elevation (ft)	DB
367	N	0.91	4,781.08	72.68	WATER WELLS

Permit:	MO-A-210476-1	Station ID:	228580
Legacy No:	P200701869	Owner Name:	
Compliance No:	252273	Contractor License:	3199
Issue Date:	03/22/2007	Contractor Name:	John Matthews
Completion Date:	03/25/2007	Driller Name:	
Type of Work:	Abandonment	County:	Escambia
Well Use:	Other	Section:	8
Static Wtr Lvl Ft:	45	Township:	2S
Casing Depth:	50	Range:	30W
Total Depth:	50	Latitude:	
Diameter:	4	Longitude:	
Documents:			
URL:			

Map Key	Direction	Distance (mi)	Distance (ft)	Elevation (ft)	DB
367	N	0.91	4,781.08	72.68	WATER WELLS

Permit:	MO-A-210471-1	Station ID:	228427
Legacy No:	P200701867	Owner Name:	
Compliance No:	252268	Contractor License:	3199
Issue Date:	03/22/2007	Contractor Name:	John Matthews
Completion Date:	03/25/2007	Driller Name:	
Type of Work:	Abandonment	County:	Escambia
Well Use:	Other	Section:	8
Static Wtr Lvl Ft:	45	Township:	2S
Casing Depth:	50	Range:	30W
Total Depth:	50	Latitude:	
Diameter:	4	Longitude:	
Documents:			
URL:			

Map Key	Direction	Distance (mi)	Distance (ft)	Elevation (ft)	DB
367	N	0.91	4,781.08	72.68	WATER WELLS

Permit:	MO-A-210496-1	Station ID:	228903
Legacy No:	P200701876	Owner Name:	

Wells and Additional Sources Detail Report

Compliance No:	252292	Contractor License:	3199
Issue Date:	03/22/2007	Contractor Name:	John Matthews
Completion Date:	03/25/2007	Driller Name:	
Type of Work:	Abandonment	County:	Escambia
Well Use:	Other	Section:	8
Static Wtr Lvl Ft:	0	Township:	2S
Casing Depth:	55	Range:	30W
Total Depth:	55	Latitude:	
Diameter:	2	Longitude:	
Documents:			
URL:			

Map Key	Direction	Distance (mi)	Distance (ft)	Elevation (ft)	DB
367	N	0.91	4,781.08	72.68	WATER WELLS

Permit:	MO-C-147512-1	Station ID:	162189
Legacy No:	P200002800	Owner Name:	
Compliance No:	192920	Contractor License:	2343
Issue Date:	06/07/2000	Contractor Name:	Don C Crutchfield
Completion Date:	06/30/2000	Driller Name:	
Type of Work:	New Construction	County:	Escambia
Well Use:	Other	Section:	16
Static Wtr Lvl Ft:	40	Township:	2S
Casing Depth:	45	Range:	30W
Total Depth:	45	Latitude:	
Diameter:	2	Longitude:	
Documents:			
URL:			

Map Key	Direction	Distance (mi)	Distance (ft)	Elevation (ft)	DB
367	N	0.91	4,781.08	72.68	WATER WELLS

Permit:	MO-A-210457-1	Station ID:	228263
Legacy No:	P200701862	Owner Name:	
Compliance No:	252255	Contractor License:	3199
Issue Date:	03/22/2007	Contractor Name:	John Matthews
Completion Date:	03/25/2007	Driller Name:	
Type of Work:	Abandonment	County:	Escambia
Well Use:	Other	Section:	8
Static Wtr Lvl Ft:	45	Township:	2S
Casing Depth:	50	Range:	30W
Total Depth:	50	Latitude:	
Diameter:	4	Longitude:	
Documents:			
URL:			

Wells and Additional Sources Detail Report

Map Key	Direction	Distance (mi)	Distance (ft)	Elevation (ft)	DB
367	N	0.91	4,781.08	72.68	WATER WELLS

Permit:	MO-C-268265-1	Station ID:	68724
Legacy No:	T198805868	Owner Name:	
Compliance No:	306310	Contractor License:	2343
Issue Date:	07/22/1988	Contractor Name:	Don C Crutchfield
Completion Date:	09/07/1988	Driller Name:	
Type of Work:	New Construction	County:	Escambia
Well Use:	Other	Section:	8
Static Wtr Lvl Ft:		Township:	2S
Casing Depth:	5	Range:	30W
Total Depth:	10	Latitude:	
Diameter:	4	Longitude:	
Documents:			
URL:			

Map Key	Direction	Distance (mi)	Distance (ft)	Elevation (ft)	DB
367	N	0.91	4,781.08	72.68	WATER WELLS

Permit:	MO-C-156684-1	Station ID:	172290
Legacy No:	P200102952	Owner Name:	
Compliance No:	201561	Contractor License:	2343
Issue Date:	05/10/2001	Contractor Name:	Don C Crutchfield
Completion Date:	05/25/2001	Driller Name:	
Type of Work:	New Construction	County:	Escambia
Well Use:	Other	Section:	16
Static Wtr Lvl Ft:	42	Township:	2S
Casing Depth:	35	Range:	30W
Total Depth:	35	Latitude:	
Diameter:	2	Longitude:	
Documents:			
URL:			

Map Key	Direction	Distance (mi)	Distance (ft)	Elevation (ft)	DB
367	N	0.91	4,781.08	72.68	WATER WELLS

Permit:	MO-C-72254-1	Station ID:	82392
Legacy No:	T199005833	Owner Name:	
Compliance No:	122021	Contractor License:	2436
Issue Date:	08/17/1990	Contractor Name:	Jim Calhoun
Completion Date:	09/21/1990	Driller Name:	
Type of Work:	New Construction	County:	Escambia
Well Use:	Other	Section:	17
Static Wtr Lvl Ft:	35	Township:	2S

Casing Depth:	30	Range:	30W
Total Depth:	45	Latitude:	
Diameter:	4	Longitude:	
Documents:			
URL:			

Map Key	Direction	Distance (mi)	Distance (ft)	Elevation (ft)	DB
367	N	0.91	4,781.08	72.68	WATER WELLS

Permit:	MO-A-210481-1	Station ID:	228586
Legacy No:	P200701871	Owner Name:	
Compliance No:	252278	Contractor License:	3199
Issue Date:	03/22/2007	Contractor Name:	John Matthews
Completion Date:	03/25/2007	Driller Name:	
Type of Work:	Abandonment	County:	Escambia
Well Use:	Other	Section:	8
Static Wtr Lvl Ft:	0	Township:	2S
Casing Depth:	55	Range:	30W
Total Depth:	55	Latitude:	
Diameter:	2	Longitude:	
Documents:			
URL:			

Map Key	Direction	Distance (mi)	Distance (ft)	Elevation (ft)	DB
367	N	0.91	4,781.08	72.68	WATER WELLS

Permit:	MO-A-210454-1	Station ID:	228108
Legacy No:	P200701861	Owner Name:	
Compliance No:	252252	Contractor License:	3199
Issue Date:	03/22/2007	Contractor Name:	John Matthews
Completion Date:	03/25/2007	Driller Name:	
Type of Work:	Abandonment	County:	Escambia
Well Use:	Other	Section:	8
Static Wtr Lvl Ft:	45	Township:	2S
Casing Depth:	50	Range:	30W
Total Depth:	50	Latitude:	
Diameter:	4	Longitude:	
Documents:			
URL:			

Map Key	Direction	Distance (mi)	Distance (ft)	Elevation (ft)	DB
367	N	0.91	4,781.08	72.68	WATER WELLS

Permit:	MO-A-210487-1	Station ID:	228744
Legacy No:	P200701873	Owner Name:	

Wells and Additional Sources Detail Report

Compliance No:	252283	Contractor License:	3199
Issue Date:	03/22/2007	Contractor Name:	John Matthews
Completion Date:	03/25/2007	Driller Name:	
Type of Work:	Abandonment	County:	Escambia
Well Use:	Other	Section:	8
Static Wtr Lvl Ft:	0	Township:	2S
Casing Depth:	55	Range:	30W
Total Depth:	55	Latitude:	
Diameter:	2	Longitude:	
Documents:			
URL:			

Map Key	Direction	Distance (mi)	Distance (ft)	Elevation (ft)	DB
367	N	0.91	4,781.08	72.68	WATER WELLS

Permit:	MO-C-72256-1	Station ID:	82395
Legacy No:	T199005836	Owner Name:	
Compliance No:	122023	Contractor License:	2436
Issue Date:	08/17/1990	Contractor Name:	Jim Calhoun
Completion Date:	09/21/1990	Driller Name:	
Type of Work:	New Construction	County:	Escambia
Well Use:	Other	Section:	17
Static Wtr Lvl Ft:	35	Township:	2S
Casing Depth:	30	Range:	30W
Total Depth:	45	Latitude:	
Diameter:	4	Longitude:	
Documents:			
URL:			

Map Key	Direction	Distance (mi)	Distance (ft)	Elevation (ft)	DB
367	N	0.91	4,781.08	72.68	WATER WELLS

Permit:	MO-C-149382-1	Station ID:	164168
Legacy No:	P200100086	Owner Name:	
Compliance No:	194682	Contractor License:	2343
Issue Date:	10/06/2000	Contractor Name:	Don C Crutchfield
Completion Date:	11/07/2000	Driller Name:	
Type of Work:	New Construction	County:	Escambia
Well Use:	Other	Section:	16
Static Wtr Lvl Ft:	40.5	Township:	2S
Casing Depth:	38	Range:	30W
Total Depth:	48	Latitude:	
Diameter:	2	Longitude:	
Documents:			
URL:			

Wells and Additional Sources Detail Report

Map Key	Direction	Distance (mi)	Distance (ft)	Elevation (ft)	DB
367	N	0.91	4,781.08	72.68	WATER WELLS

Permit:	MO-C-72253-1	Station ID:	82391
Legacy No:	T199005832	Owner Name:	
Compliance No:	122020	Contractor License:	2436
Issue Date:	08/17/1990	Contractor Name:	Jim Calhoun
Completion Date:	09/21/1990	Driller Name:	
Type of Work:	New Construction	County:	Escambia
Well Use:	Other	Section:	17
Static Wtr Lvl Ft:	35	Township:	2S
Casing Depth:	30	Range:	30W
Total Depth:	45	Latitude:	
Diameter:	4	Longitude:	
Documents:			
URL:			

Map Key	Direction	Distance (mi)	Distance (ft)	Elevation (ft)	DB
367	N	0.91	4,781.08	72.68	WATER WELLS

Permit:	MO-A-210465-1	Station ID:	228272
Legacy No:	P200701865	Owner Name:	
Compliance No:	252263	Contractor License:	3199
Issue Date:	03/22/2007	Contractor Name:	John Matthews
Completion Date:	03/25/2007	Driller Name:	
Type of Work:	Abandonment	County:	Escambia
Well Use:	Other	Section:	8
Static Wtr Lvl Ft:	45	Township:	2S
Casing Depth:	50	Range:	30W
Total Depth:	50	Latitude:	
Diameter:	4	Longitude:	
Documents:			
URL:			

Map Key	Direction	Distance (mi)	Distance (ft)	Elevation (ft)	DB
367	N	0.91	4,781.08	72.68	WATER WELLS

Permit:	MO-A-210460-1	Station ID:	228266
Legacy No:	P200701863	Owner Name:	
Compliance No:	252258	Contractor License:	3199
Issue Date:	03/22/2007	Contractor Name:	John Matthews
Completion Date:	03/25/2007	Driller Name:	
Type of Work:	Abandonment	County:	Escambia
Well Use:	Other	Section:	8
Static Wtr Lvl Ft:	45	Township:	2S

Casing Depth:	50	Range:	30W
Total Depth:	50	Latitude:	
Diameter:	4	Longitude:	
Documents:			
URL:			

Map Key	Direction	Distance (mi)	Distance (ft)	Elevation (ft)	DB
367	N	0.91	4,781.08	72.68	WATER WELLS

Permit:	MO-C-72255-1	Station ID:	82394
Legacy No:	T199005835	Owner Name:	
Compliance No:	122022	Contractor License:	2436
Issue Date:	08/17/1990	Contractor Name:	Jim Calhoun
Completion Date:	09/21/1990	Driller Name:	
Type of Work:	New Construction	County:	Escambia
Well Use:	Other	Section:	17
Static Wtr Lvl Ft:	35	Township:	2S
Casing Depth:	30	Range:	30W
Total Depth:	45	Latitude:	
Diameter:	4	Longitude:	
Documents:			
URL:			

Map Key	Direction	Distance (mi)	Distance (ft)	Elevation (ft)	DB
367	N	0.91	4,781.08	72.68	WATER WELLS

Permit:	MO-C-58943-1	Station ID:	68721
Legacy No:	T198805865	Owner Name:	
Compliance No:	109478	Contractor License:	2343
Issue Date:	07/22/1988	Contractor Name:	Don C Crutchfield
Completion Date:	09/07/1988	Driller Name:	
Type of Work:	New Construction	County:	Escambia
Well Use:	Other	Section:	8
Static Wtr Lvl Ft:		Township:	2S
Casing Depth:	10	Range:	30W
Total Depth:	15	Latitude:	
Diameter:	4	Longitude:	
Documents:			
URL:			

Map Key	Direction	Distance (mi)	Distance (ft)	Elevation (ft)	DB
367	N	0.91	4,781.08	72.68	WATER WELLS

Permit:	MO-C-72252-1	Station ID:	82390
Legacy No:	T199005831	Owner Name:	

Wells and Additional Sources Detail Report

Compliance No:	122019	Contractor License:	2436
Issue Date:	08/17/1990	Contractor Name:	Jim Calhoun
Completion Date:	09/21/1990	Driller Name:	
Type of Work:	New Construction	County:	Escambia
Well Use:	Other	Section:	17
Static Wtr Lvl Ft:	35	Township:	2S
Casing Depth:	30	Range:	30W
Total Depth:	45	Latitude:	
Diameter:	4	Longitude:	
Documents:			
URL:			

Map Key	Direction	Distance (mi)	Distance (ft)	Elevation (ft)	DB
367	N	0.91	4,781.08	72.68	WATER WELLS

Permit:	MO-C-156682-1	Station ID:	172252
Legacy No:	P200102951	Owner Name:	
Compliance No:	201559	Contractor License:	2343
Issue Date:	05/10/2001	Contractor Name:	Don C Crutchfield
Completion Date:	05/25/2001	Driller Name:	
Type of Work:	New Construction	County:	Escambia
Well Use:	Other	Section:	16
Static Wtr Lvl Ft:	42	Township:	2S
Casing Depth:	15	Range:	30W
Total Depth:	35	Latitude:	
Diameter:	2	Longitude:	
Documents:			
URL:			

Map Key	Direction	Distance (mi)	Distance (ft)	Elevation (ft)	DB
367	N	0.91	4,781.08	72.68	WATER WELLS

Permit:	MO-C-58944-1	Station ID:	68722
Legacy No:	T198805866	Owner Name:	
Compliance No:	331748	Contractor License:	2343
Issue Date:	07/22/1988	Contractor Name:	Don C Crutchfield
Completion Date:	09/07/1988	Driller Name:	
Type of Work:	New Construction	County:	Escambia
Well Use:	Other	Section:	8
Static Wtr Lvl Ft:		Township:	2S
Casing Depth:	10	Range:	30W
Total Depth:	15	Latitude:	
Diameter:	4	Longitude:	
Documents:			
URL:			

Wells and Additional Sources Detail Report

Map Key	Direction	Distance (mi)	Distance (ft)	Elevation (ft)	DB
367	N	0.91	4,781.08	72.68	WATER WELLS

Permit:	MO-A-210493-1	Station ID:	228750
Legacy No:	P200701875	Owner Name:	
Compliance No:	252289	Contractor License:	3199
Issue Date:	03/22/2007	Contractor Name:	John Matthews
Completion Date:	03/25/2007	Driller Name:	
Type of Work:	Abandonment	County:	Escambia
Well Use:	Other	Section:	8
Static Wtr Lvl Ft:	0	Township:	2S
Casing Depth:	55	Range:	30W
Total Depth:	55	Latitude:	
Diameter:	2	Longitude:	
Documents:			
URL:			

Map Key	Direction	Distance (mi)	Distance (ft)	Elevation (ft)	DB
367	N	0.91	4,781.08	72.68	WATER WELLS

Permit:	MO-A-210462-1	Station ID:	228269
Legacy No:	P200701864	Owner Name:	
Compliance No:	252260	Contractor License:	3199
Issue Date:	03/22/2007	Contractor Name:	John Matthews
Completion Date:	03/25/2007	Driller Name:	
Type of Work:	Abandonment	County:	Escambia
Well Use:	Other	Section:	8
Static Wtr Lvl Ft:	45	Township:	2S
Casing Depth:	50	Range:	30W
Total Depth:	50	Latitude:	
Diameter:	4	Longitude:	
Documents:			
URL:			

Map Key	Direction	Distance (mi)	Distance (ft)	Elevation (ft)	DB
367	N	0.91	4,781.08	72.68	WATER WELLS

Permit:	MO-A-272138-1	Station ID:	228583
Legacy No:	P200701870	Owner Name:	
Compliance No:	310181	Contractor License:	3199
Issue Date:	03/22/2007	Contractor Name:	John Matthews
Completion Date:	03/25/2007	Driller Name:	
Type of Work:	Abandonment	County:	Escambia
Well Use:	Other	Section:	8
Static Wtr Lvl Ft:	45	Township:	2S

Casing Depth:	50	Range:	30W
Total Depth:	50	Latitude:	
Diameter:	4	Longitude:	
Documents:			
URL:			

Map Key	Direction	Distance (mi)	Distance (ft)	Elevation (ft)	DB
367	N	0.91	4,781.08	72.68	WATER WELLS

Permit:	MO-A-210448-1	Station ID:	228102
Legacy No:	P200701859	Owner Name:	
Compliance No:	335493	Contractor License:	3199
Issue Date:	03/22/2007	Contractor Name:	John Matthews
Completion Date:	03/25/2007	Driller Name:	
Type of Work:	Abandonment	County:	Escambia
Well Use:	Other	Section:	8
Static Wtr Lvl Ft:	45	Township:	2S
Casing Depth:	50	Range:	30W
Total Depth:	50	Latitude:	
Diameter:	4	Longitude:	
Documents:			
URL:			

Map Key	Direction	Distance (mi)	Distance (ft)	Elevation (ft)	DB
367	N	0.91	4,781.08	72.68	WATER WELLS

Permit:	MO-C-156680-1	Station ID:	172250
Legacy No:	P200102950	Owner Name:	
Compliance No:	201557	Contractor License:	2343
Issue Date:	05/10/2001	Contractor Name:	Don C Crutchfield
Completion Date:	05/25/2001	Driller Name:	
Type of Work:	New Construction	County:	Escambia
Well Use:	Other	Section:	16
Static Wtr Lvl Ft:	42	Township:	2S
Casing Depth:	15	Range:	30W
Total Depth:	35	Latitude:	
Diameter:	2	Longitude:	
Documents:			
URL:			

Map Key	Direction	Distance (mi)	Distance (ft)	Elevation (ft)	DB
367	N	0.91	4,781.08	72.68	WATER WELLS

Permit:	MO-C-72250-1	Station ID:	82351
Legacy No:	T199005829	Owner Name:	

Wells and Additional Sources Detail Report

Compliance No:	122017	Contractor License:	2436
Issue Date:	08/17/1990	Contractor Name:	Jim Calhoun
Completion Date:	09/21/1990	Driller Name:	
Type of Work:	New Construction	County:	Escambia
Well Use:	Other	Section:	17
Static Wtr Lvl Ft:	35	Township:	2S
Casing Depth:	70	Range:	30W
Total Depth:	75	Latitude:	
Diameter:	4	Longitude:	
Documents:			
URL:			

Map Key	Direction	Distance (mi)	Distance (ft)	Elevation (ft)	DB
367	N	0.91	4,781.08	72.68	WATER WELLS

Permit:	MO-C-278786-1	Station ID:	68723
Legacy No:	T198805867	Owner Name:	
Compliance No:	316764	Contractor License:	2343
Issue Date:	07/22/1988	Contractor Name:	Don C Crutchfield
Completion Date:	09/07/1988	Driller Name:	
Type of Work:	New Construction	County:	Escambia
Well Use:	Other	Section:	8
Static Wtr Lvl Ft:		Township:	2S
Casing Depth:	5	Range:	30W
Total Depth:	10	Latitude:	
Diameter:	4	Longitude:	
Documents:			
URL:			

Map Key	Direction	Distance (mi)	Distance (ft)	Elevation (ft)	DB
369	S	0.96	5,059.41	27.57	WATER WELLS

Permit:	OT-C-83528-1	Station ID:	94689
Legacy No:	P199204242	Owner Name:	
Compliance No:	132643	Contractor License:	3041
Issue Date:	05/14/1992	Contractor Name:	Robert Baker, Jr.
Completion Date:	06/01/1992	Driller Name:	
Type of Work:	New Construction	County:	Escambia
Well Use:	Other	Section:	42
Static Wtr Lvl Ft:	10	Township:	2S
Casing Depth:	10	Range:	30W
Total Depth:	30	Latitude:	302450
Diameter:	6	Longitude:	871400
Documents:			
URL:			

Wells and Additional Sources Detail Report

Map Key	Direction	Distance (mi)	Distance (ft)	Elevation (ft)	DB
369	S	0.96	5,059.41	27.57	WATER WELLS

Permit:	OT-C-83527-1	Station ID:	94688
Legacy No:	P199204241	Owner Name:	
Compliance No:	132642	Contractor License:	3041
Issue Date:	05/14/1992	Contractor Name:	Robert Baker, Jr.
Completion Date:	06/01/1992	Driller Name:	
Type of Work:	New Construction	County:	Escambia
Well Use:	Other	Section:	42
Static Wtr Lvl Ft:	10	Township:	2S
Casing Depth:	10	Range:	30W
Total Depth:	30	Latitude:	302450
Diameter:	6	Longitude:	871400
Documents:			
URL:			

Map Key	Direction	Distance (mi)	Distance (ft)	Elevation (ft)	DB
370	NNW	0.93	4,887.36	80.84	WATER WELLS

Permit:	MO-C-149061-1	Station ID:	163494
Legacy No:	P200004445	Owner Name:	
Compliance No:	194378	Contractor License:	3085
Issue Date:	09/25/2000	Contractor Name:	Robert B Currence
Completion Date:	09/28/2000	Driller Name:	
Type of Work:	New Construction	County:	Escambia
Well Use:	Other	Section:	17
Static Wtr Lvl Ft:	50	Township:	2S
Casing Depth:	45	Range:	30W
Total Depth:	60	Latitude:	
Diameter:	2	Longitude:	
Documents:			
URL:			

Map Key	Direction	Distance (mi)	Distance (ft)	Elevation (ft)	DB
371	E	0.96	5,074.09	61.63	WATER WELLS

Permit:	MO-C-251554-1	Station ID:	264829
Legacy No:	W201502294	Owner Name:	
Compliance No:	290795	Contractor License:	2613
Issue Date:	04/21/2015	Contractor Name:	Gregory W Campbell
Completion Date:	04/28/2015	Driller Name:	Chris Burger
Type of Work:	New Construction	County:	Escambia
Well Use:	Other	Section:	19
Static Wtr Lvl Ft:	32	Township:	2S

Casing Depth:	23	Range:	30W
Total Depth:	38	Latitude:	302551
Diameter:	2	Longitude:	871248
Documents:			
URL:			

Map Key	Direction	Distance (mi)	Distance (ft)	Elevation (ft)	DB
371	E	0.96	5,074.09	61.63	WATER WELLS

Permit:	MO-C-251556-1	Station ID:	264831
Legacy No:	W201502298	Owner Name:	
Compliance No:	290797	Contractor License:	2613
Issue Date:	04/21/2015	Contractor Name:	Gregory W Campbell
Completion Date:	04/29/2015	Driller Name:	Chris Burger
Type of Work:	New Construction	County:	Escambia
Well Use:	Other	Section:	19
Static Wtr Lvl Ft:	32	Township:	2S
Casing Depth:	23	Range:	30W
Total Depth:	38	Latitude:	302551
Diameter:	2	Longitude:	871248
Documents:			
URL:			

Map Key	Direction	Distance (mi)	Distance (ft)	Elevation (ft)	DB
371	E	0.96	5,074.09	61.63	WATER WELLS

Permit:	MO-C-251555-1	Station ID:	264830
Legacy No:	W201502297	Owner Name:	
Compliance No:	290796	Contractor License:	2613
Issue Date:	04/21/2015	Contractor Name:	Gregory W Campbell
Completion Date:	04/28/2015	Driller Name:	Chris Burger
Type of Work:	New Construction	County:	Escambia
Well Use:	Other	Section:	19
Static Wtr Lvl Ft:	32	Township:	2S
Casing Depth:	23	Range:	30W
Total Depth:	38	Latitude:	302551
Diameter:	2	Longitude:	871248
Documents:			
URL:			

Map Key	Direction	Distance (mi)	Distance (ft)	Elevation (ft)	DB
372	NNW	0.93	4,901.84	81.32	WATER WELLS

Permit:	MO-A-266036-2	Station ID:	279100
Legacy No:		Owner Name:	

Wells and Additional Sources Detail Report

Compliance No:	418618	Contractor License:	11271
Issue Date:	10/31/2018	Contractor Name:	Shawn Ouellette
Completion Date:	11/13/2018	Driller Name:	Shawn Ouellette
Type of Work:	Abandonment	County:	Escambia
Well Use:	Monitoring	Section:	17
Static Wtr Lvl Ft:		Township:	2S
Casing Depth:	70	Range:	30W
Total Depth:	80	Latitude:	302638.0616
Diameter:	1	Longitude:	871421.3
Documents:			
URL:			

Map Key	Direction	Distance (mi)	Distance (ft)	Elevation (ft)	DB
373	WNW	0.95	5,016.75	81.48	WATER WELLS

Permit:	MO-C-45932-1	Station ID:	55161
Legacy No:	T198700905	Owner Name:	
Compliance No:	97221	Contractor License:	2491
Issue Date:	11/12/1986	Contractor Name:	Ralph Newby
Completion Date:	11/20/1986	Driller Name:	
Type of Work:	New Construction	County:	Escambia
Well Use:	Other	Section:	17
Static Wtr Lvl Ft:		Township:	2S
Casing Depth:	5	Range:	30W
Total Depth:	15	Latitude:	
Diameter:	2	Longitude:	
Documents:			
URL:			

Map Key	Direction	Distance (mi)	Distance (ft)	Elevation (ft)	DB
373	WNW	0.95	5,016.75	81.48	WATER WELLS

Permit:	MO-C-75010-1	Station ID:	85734
Legacy No:	P199102077	Owner Name:	
Compliance No:	124619	Contractor License:	3041
Issue Date:	02/04/1991	Contractor Name:	Robert Baker, Jr.
Completion Date:	02/15/1991	Driller Name:	
Type of Work:	New Construction	County:	Escambia
Well Use:	Other	Section:	33
Static Wtr Lvl Ft:	32	Township:	2S
Casing Depth:	31	Range:	30W
Total Depth:	41	Latitude:	
Diameter:	2	Longitude:	
Documents:			
URL:			

Wells and Additional Sources Detail Report

Map Key	Direction	Distance (mi)	Distance (ft)	Elevation (ft)	DB
373	WNW	0.95	5,016.75	81.48	WATER WELLS

Permit:	MO-C-96374-1	Station ID:	108224
Legacy No:	P199402730	Owner Name:	
Compliance No:	144733	Contractor License:	2343
Issue Date:	02/01/1994	Contractor Name:	Don C Crutchfield
Completion Date:	02/11/1994	Driller Name:	
Type of Work:	New Construction	County:	Escambia
Well Use:	Other	Section:	28
Static Wtr Lvl Ft:	30	Township:	2S
Casing Depth:	36	Range:	30W
Total Depth:	39	Latitude:	
Diameter:	2	Longitude:	
Documents:			
URL:			

Map Key	Direction	Distance (mi)	Distance (ft)	Elevation (ft)	DB
373	WNW	0.95	5,016.75	81.48	WATER WELLS

Permit:	MO-C-45933-1	Station ID:	55162
Legacy No:	T198700906	Owner Name:	
Compliance No:	97222	Contractor License:	2491
Issue Date:	11/12/1986	Contractor Name:	Ralph Newby
Completion Date:	11/20/1986	Driller Name:	
Type of Work:	New Construction	County:	Escambia
Well Use:	Other	Section:	17
Static Wtr Lvl Ft:		Township:	2S
Casing Depth:	5	Range:	30W
Total Depth:	15	Latitude:	
Diameter:	2	Longitude:	
Documents:			
URL:			

Map Key	Direction	Distance (mi)	Distance (ft)	Elevation (ft)	DB
374	NNW	0.93	4,912.41	81.65	WATER WELLS

Permit:	MO-C-137460-1	Station ID:	151369
Legacy No:	P199901569	Owner Name:	
Compliance No:	183436	Contractor License:	3085
Issue Date:	03/10/1999	Contractor Name:	Robert B Currence
Completion Date:	05/25/1999	Driller Name:	
Type of Work:	New Construction	County:	Escambia
Well Use:	Other	Section:	17
Static Wtr Lvl Ft:	40	Township:	2S

Casing Depth:	40	Range:	30W
Total Depth:	50	Latitude:	
Diameter:	2	Longitude:	
Documents:			
URL:			

Map Key	Direction	Distance (mi)	Distance (ft)	Elevation (ft)	DB
375	NNE	0.91	4,801.10	80.42	WATER WELLS

Permit:	MO-A-122562-1	Station ID:	136114
Legacy No:	T199701396	Owner Name:	
Compliance No:	169410	Contractor License:	2338
Issue Date:	06/09/1997	Contractor Name:	William H Davis
Completion Date:	12/07/1997	Driller Name:	
Type of Work:	Abandonment	County:	Escambia
Well Use:	Other	Section:	
Static Wtr Lvl Ft:		Township:	2S
Casing Depth:		Range:	30W
Total Depth:		Latitude:	
Diameter:	4	Longitude:	
Documents:			
URL:			

Map Key	Direction	Distance (mi)	Distance (ft)	Elevation (ft)	DB
375	NNE	0.91	4,801.10	80.42	WATER WELLS

Permit:	MO-A-122564-1	Station ID:	136117
Legacy No:	T199701397	Owner Name:	
Compliance No:	169412	Contractor License:	2338
Issue Date:	06/09/1997	Contractor Name:	William H Davis
Completion Date:	12/07/1997	Driller Name:	
Type of Work:	Abandonment	County:	Escambia
Well Use:	Other	Section:	
Static Wtr Lvl Ft:		Township:	2S
Casing Depth:		Range:	30W
Total Depth:		Latitude:	
Diameter:	4	Longitude:	
Documents:			
URL:			

Map Key	Direction	Distance (mi)	Distance (ft)	Elevation (ft)	DB
376	NNW	0.94	4,950.25	81.62	WATER WELLS

Permit:	MO-A-266035-2	Station ID:	281966
Legacy No:		Owner Name:	

Wells and Additional Sources Detail Report

Compliance No:	418622	Contractor License:	11271
Issue Date:	10/31/2018	Contractor Name:	Shawn Ouellette
Completion Date:	11/13/2018	Driller Name:	Shawn Ouellette
Type of Work:	Abandonment	County:	Escambia
Well Use:	Monitoring	Section:	17
Static Wtr Lvl Ft:		Township:	2S
Casing Depth:	70	Range:	30W
Total Depth:	80	Latitude:	302638.6988
Diameter:	1	Longitude:	871421.03
Documents:			
URL:			

Map Key	Direction	Distance (mi)	Distance (ft)	Elevation (ft)	DB
377	NNW	0.94	4,957.45	81.42	WATER WELLS

Permit:	MO-C-266031-1	Station ID:	279016
Legacy No:	W201802667	Owner Name:	
Compliance No:	304211	Contractor License:	9311
Issue Date:	04/19/2018	Contractor Name:	James P Hinst
Completion Date:	05/01/2018	Driller Name:	Mickey Ritter
Type of Work:	New Construction	County:	Escambia
Well Use:	Other	Section:	17
Static Wtr Lvl Ft:		Township:	2S
Casing Depth:	30	Range:	30W
Total Depth:	40	Latitude:	
Diameter:	1	Longitude:	
Documents:			
URL:			

Map Key	Direction	Distance (mi)	Distance (ft)	Elevation (ft)	DB
377	NNW	0.94	4,957.45	81.42	WATER WELLS

Permit:	MO-C-266033-1	Station ID:	279018
Legacy No:	W201802669	Owner Name:	
Compliance No:	304213	Contractor License:	9311
Issue Date:	04/19/2018	Contractor Name:	James P Hinst
Completion Date:	05/01/2018	Driller Name:	Mickey Ritter
Type of Work:	New Construction	County:	Escambia
Well Use:	Other	Section:	17
Static Wtr Lvl Ft:		Township:	2S
Casing Depth:	30	Range:	30W
Total Depth:	40	Latitude:	
Diameter:	1	Longitude:	
Documents:			
URL:			

Wells and Additional Sources Detail Report

Map Key	Direction	Distance (mi)	Distance (ft)	Elevation (ft)	DB
377	NNW	0.94	4,957.45	81.42	WATER WELLS

Permit:	MO-C-266032-1	Station ID:	279017
Legacy No:	W201802668	Owner Name:	
Compliance No:	304212	Contractor License:	9311
Issue Date:	04/19/2018	Contractor Name:	James P Hinst
Completion Date:	05/01/2018	Driller Name:	Mickey Ritter
Type of Work:	New Construction	County:	Escambia
Well Use:	Other	Section:	17
Static Wtr Lvl Ft:		Township:	2S
Casing Depth:	30	Range:	30W
Total Depth:	40	Latitude:	
Diameter:	1	Longitude:	
Documents:			
URL:			

Map Key	Direction	Distance (mi)	Distance (ft)	Elevation (ft)	DB
377	NNW	0.94	4,957.45	81.42	WATER WELLS

Permit:	MO-C-266034-1	Station ID:	279019
Legacy No:	W201802670	Owner Name:	
Compliance No:	304214	Contractor License:	9311
Issue Date:	04/19/2018	Contractor Name:	James P Hinst
Completion Date:	05/01/2018	Driller Name:	Mickey Ritter
Type of Work:	New Construction	County:	Escambia
Well Use:	Other	Section:	17
Static Wtr Lvl Ft:		Township:	2S
Casing Depth:	30	Range:	30W
Total Depth:	40	Latitude:	
Diameter:	1	Longitude:	
Documents:			
URL:			

Map Key	Direction	Distance (mi)	Distance (ft)	Elevation (ft)	DB
377	NNW	0.94	4,957.45	81.42	WATER WELLS

Permit:	MO-C-266035-1	Station ID:	279020
Legacy No:	W201802671	Owner Name:	
Compliance No:	304215	Contractor License:	9311
Issue Date:	04/19/2018	Contractor Name:	James P Hinst
Completion Date:	05/01/2018	Driller Name:	Mickey Ritter
Type of Work:	New Construction	County:	Escambia
Well Use:	Other	Section:	17
Static Wtr Lvl Ft:		Township:	2S

Casing Depth:	70	Range:	30W
Total Depth:	80	Latitude:	
Diameter:	1	Longitude:	
Documents:			
URL:			

Map Key	Direction	Distance (mi)	Distance (ft)	Elevation (ft)	DB
377	NNW	0.94	4,957.45	81.42	WATER WELLS

Permit:	MO-C-266036-1	Station ID:	279100
Legacy No:	W201802672	Owner Name:	
Compliance No:	304216	Contractor License:	9311
Issue Date:	04/19/2018	Contractor Name:	James P Hinst
Completion Date:	05/01/2018	Driller Name:	Mickey Ritter
Type of Work:	New Construction	County:	Escambia
Well Use:	Other	Section:	17
Static Wtr Lvl Ft:		Township:	2S
Casing Depth:	70	Range:	30W
Total Depth:	80	Latitude:	
Diameter:	1	Longitude:	
Documents:			
URL:			

Map Key	Direction	Distance (mi)	Distance (ft)	Elevation (ft)	DB
378	NNW	0.93	4,902.66	74.13	WATER WELLS

Permit:	MO-C-70650-1	Station ID:	80490
Legacy No:	P199004129	Owner Name:	
Compliance No:	120511	Contractor License:	2436
Issue Date:	05/22/1990	Contractor Name:	Jim Calhoun
Completion Date:	06/07/1990	Driller Name:	
Type of Work:	New Construction	County:	Escambia
Well Use:	Other	Section:	8
Static Wtr Lvl Ft:	30	Township:	2S
Casing Depth:	140	Range:	30W
Total Depth:	145	Latitude:	
Diameter:	4	Longitude:	
Documents:			
URL:			

Map Key	Direction	Distance (mi)	Distance (ft)	Elevation (ft)	DB
379	NNW	0.93	4,924.79	75.81	WATER WELLS

Permit:	MO-A-247747-1	Station ID:	259509
Legacy No:	W201402245	Owner Name:	

Wells and Additional Sources Detail Report

Compliance No:	287245	Contractor License:	3199
Issue Date:	05/07/2014	Contractor Name:	John Matthews
Completion Date:	05/13/2014	Driller Name:	Paul Otto
Type of Work:	Abandonment	County:	Escambia
Well Use:	Other	Section:	17
Static Wtr Lvl Ft:		Township:	1S
Casing Depth:	35	Range:	30W
Total Depth:	45	Latitude:	
Diameter:	2	Longitude:	
Documents:			
URL:			

Map Key	Direction	Distance (mi)	Distance (ft)	Elevation (ft)	DB
379	NNW	0.93	4,924.79	75.81	WATER WELLS

Permit:	MO-A-247762-1	Station ID:	258350
Legacy No:	W201402262	Owner Name:	
Compliance No:	287259	Contractor License:	3199
Issue Date:	05/08/2014	Contractor Name:	John Matthews
Completion Date:	05/13/2014	Driller Name:	Paul Otto
Type of Work:	Abandonment	County:	Escambia
Well Use:	Other	Section:	17
Static Wtr Lvl Ft:		Township:	2S
Casing Depth:	35	Range:	30W
Total Depth:	45	Latitude:	
Diameter:	2	Longitude:	
Documents:			
URL:			

Map Key	Direction	Distance (mi)	Distance (ft)	Elevation (ft)	DB
379	NNW	0.93	4,924.79	75.81	WATER WELLS

Permit:	MO-A-141425-1	Station ID:	155845
Legacy No:	P200000322	Owner Name:	
Compliance No:	187175	Contractor License:	1136
Issue Date:	10/28/1999	Contractor Name:	James E Thomason
Completion Date:	11/08/1999	Driller Name:	
Type of Work:	Abandonment	County:	Escambia
Well Use:	Other	Section:	17
Static Wtr Lvl Ft:		Township:	2S
Casing Depth:	60	Range:	30W
Total Depth:	60	Latitude:	
Diameter:	1	Longitude:	
Documents:			
URL:			

Wells and Additional Sources Detail Report

Map Key	Direction	Distance (mi)	Distance (ft)	Elevation (ft)	DB
379	NNW	0.93	4,924.79	75.81	WATER WELLS

Permit:	MO-A-247748-1	Station ID:	259510
Legacy No:	W201402246	Owner Name:	
Compliance No:	287246	Contractor License:	3199
Issue Date:	05/07/2014	Contractor Name:	John Matthews
Completion Date:	05/13/2014	Driller Name:	Paul Otto
Type of Work:	Abandonment	County:	Escambia
Well Use:	Other	Section:	17
Static Wtr Lvl Ft:		Township:	1S
Casing Depth:	30	Range:	30W
Total Depth:	45	Latitude:	
Diameter:	4	Longitude:	
Documents:			
URL:			

Map Key	Direction	Distance (mi)	Distance (ft)	Elevation (ft)	DB
379	NNW	0.93	4,924.79	75.81	WATER WELLS

Permit:	MO-A-141416-1	Station ID:	155803
Legacy No:	P200000319	Owner Name:	
Compliance No:	187166	Contractor License:	1136
Issue Date:	10/28/1999	Contractor Name:	James E Thomason
Completion Date:	11/08/1999	Driller Name:	
Type of Work:	Abandonment	County:	Escambia
Well Use:	Other	Section:	17
Static Wtr Lvl Ft:		Township:	2S
Casing Depth:	60	Range:	30W
Total Depth:	60	Latitude:	
Diameter:	1	Longitude:	
Documents:			
URL:			

Map Key	Direction	Distance (mi)	Distance (ft)	Elevation (ft)	DB
379	NNW	0.93	4,924.79	75.81	WATER WELLS

Permit:	MO-A-247746-1	Station ID:	259508
Legacy No:	W201402244	Owner Name:	
Compliance No:	287244	Contractor License:	3199
Issue Date:	05/07/2014	Contractor Name:	John Matthews
Completion Date:	05/13/2014	Driller Name:	Paul Otto
Type of Work:	Abandonment	County:	Escambia
Well Use:	Other	Section:	17
Static Wtr Lvl Ft:		Township:	2S

Casing Depth:	40	Range:	30W
Total Depth:	50	Latitude:	
Diameter:	1	Longitude:	
Documents:			
URL:			

Map Key	Direction	Distance (mi)	Distance (ft)	Elevation (ft)	DB
379	NNW	0.93	4,924.79	75.81	WATER WELLS

Permit:	MO-A-247749-1	Station ID:	259511
Legacy No:	W201402247	Owner Name:	
Compliance No:	287247	Contractor License:	3199
Issue Date:	05/07/2014	Contractor Name:	John Matthews
Completion Date:	05/13/2014	Driller Name:	Paul Otto
Type of Work:	Abandonment	County:	Escambia
Well Use:	Other	Section:	17
Static Wtr Lvl Ft:		Township:	1S
Casing Depth:	144	Range:	30W
Total Depth:	149	Latitude:	
Diameter:	4	Longitude:	
Documents:			
URL:			

Map Key	Direction	Distance (mi)	Distance (ft)	Elevation (ft)	DB
379	NNW	0.93	4,924.79	75.81	WATER WELLS

Permit:	MO-A-247751-1	Station ID:	259513
Legacy No:	W201402249	Owner Name:	
Compliance No:	287249	Contractor License:	3199
Issue Date:	05/07/2014	Contractor Name:	John Matthews
Completion Date:	05/13/2014	Driller Name:	Paul Otto
Type of Work:	Abandonment	County:	Escambia
Well Use:	Other	Section:	17
Static Wtr Lvl Ft:		Township:	2S
Casing Depth:	5	Range:	30W
Total Depth:	35	Latitude:	
Diameter:	2	Longitude:	
Documents:			
URL:			

Map Key	Direction	Distance (mi)	Distance (ft)	Elevation (ft)	DB
379	NNW	0.93	4,924.79	75.81	WATER WELLS

Permit:	MO-A-141422-1	Station ID:	155842
Legacy No:	P200000321	Owner Name:	

Wells and Additional Sources Detail Report

Compliance No:	187172	Contractor License:	1136
Issue Date:	10/28/1999	Contractor Name:	James E Thomason
Completion Date:	11/08/1999	Driller Name:	
Type of Work:	Abandonment	County:	Escambia
Well Use:	Other	Section:	17
Static Wtr Lvl Ft:		Township:	2S
Casing Depth:	60	Range:	30W
Total Depth:	60	Latitude:	
Diameter:	1	Longitude:	
Documents:			
URL:			

Map Key	Direction	Distance (mi)	Distance (ft)	Elevation (ft)	DB
379	NNW	0.93	4,924.79	75.81	WATER WELLS

Permit:	MO-A-141419-1	Station ID:	155806
Legacy No:	P200000320	Owner Name:	
Compliance No:	187169	Contractor License:	1136
Issue Date:	10/28/1999	Contractor Name:	James E Thomason
Completion Date:	11/08/1999	Driller Name:	
Type of Work:	Abandonment	County:	Escambia
Well Use:	Other	Section:	17
Static Wtr Lvl Ft:		Township:	2S
Casing Depth:	60	Range:	30W
Total Depth:	60	Latitude:	
Diameter:	1	Longitude:	
Documents:			
URL:			

Map Key	Direction	Distance (mi)	Distance (ft)	Elevation (ft)	DB
379	NNW	0.93	4,924.79	75.81	WATER WELLS

Permit:	MO-A-247752-1	Station ID:	259514
Legacy No:	W201402250	Owner Name:	
Compliance No:	287250	Contractor License:	3199
Issue Date:	05/07/2014	Contractor Name:	John Matthews
Completion Date:	05/13/2014	Driller Name:	Paul Otto
Type of Work:	Abandonment	County:	Escambia
Well Use:	Other	Section:	17
Static Wtr Lvl Ft:		Township:	2S
Casing Depth:	5	Range:	30W
Total Depth:	35	Latitude:	
Diameter:	2	Longitude:	
Documents:			
URL:			

Wells and Additional Sources Detail Report

Map Key	Direction	Distance (mi)	Distance (ft)	Elevation (ft)	DB
379	NNW	0.93	4,924.79	75.81	WATER WELLS

Permit:	MO-A-141431-1	Station ID:	155884
Legacy No:	P200000324	Owner Name:	
Compliance No:	187181	Contractor License:	1136
Issue Date:	10/28/1999	Contractor Name:	James E Thomason
Completion Date:	11/08/1999	Driller Name:	
Type of Work:	Abandonment	County:	Escambia
Well Use:	Other	Section:	17
Static Wtr Lvl Ft:		Township:	2S
Casing Depth:	60	Range:	30W
Total Depth:	60	Latitude:	
Diameter:	1	Longitude:	
Documents:			
URL:			

Map Key	Direction	Distance (mi)	Distance (ft)	Elevation (ft)	DB
379	NNW	0.93	4,924.79	75.81	WATER WELLS

Permit:	MO-A-247750-1	Station ID:	259512
Legacy No:	W201402248	Owner Name:	
Compliance No:	287248	Contractor License:	3199
Issue Date:	05/07/2014	Contractor Name:	John Matthews
Completion Date:	05/13/2014	Driller Name:	Paul Otto
Type of Work:	Abandonment	County:	Escambia
Well Use:	Other	Section:	17
Static Wtr Lvl Ft:		Township:	1S
Casing Depth:	5	Range:	30W
Total Depth:	35	Latitude:	
Diameter:	2	Longitude:	
Documents:			
URL:			

Map Key	Direction	Distance (mi)	Distance (ft)	Elevation (ft)	DB
379	NNW	0.93	4,924.79	75.81	WATER WELLS

Permit:	MO-A-141428-1	Station ID:	155848
Legacy No:	P200000323	Owner Name:	
Compliance No:	187178	Contractor License:	1136
Issue Date:	10/28/1999	Contractor Name:	James E Thomason
Completion Date:	11/08/1999	Driller Name:	
Type of Work:	Abandonment	County:	Escambia
Well Use:	Other	Section:	17
Static Wtr Lvl Ft:		Township:	2S

Casing Depth:	60	Range:	30W
Total Depth:	60	Latitude:	
Diameter:	1	Longitude:	
Documents:			
URL:			

Map Key	Direction	Distance (mi)	Distance (ft)	Elevation (ft)	DB
380	SE	0.94	4,968.71	67.27	WATER WELLS

Permit:	LA-C-57999-1	Station ID:	68472
Legacy No:	T198804863	Owner Name:	
Compliance No:	108587	Contractor License:	2545
Issue Date:	06/09/1988	Contractor Name:	Clarence C Hinton, Jr.
Completion Date:	08/18/1988	Driller Name:	
Type of Work:	New Construction	County:	Escambia
Well Use:	Irrigation - Landscape	Section:	25
Static Wtr Lvl Ft:	90	Township:	2S
Casing Depth:	115	Range:	30W
Total Depth:	130	Latitude:	
Diameter:	4	Longitude:	
Documents:			
URL:			

Map Key	Direction	Distance (mi)	Distance (ft)	Elevation (ft)	DB
381	ENE	0.94	4,964.51	69.43	WATER WELLS

Permit:	MO-C-48500-1	Station ID:	57489
Legacy No:	T198703633	Owner Name:	
Compliance No:	99637	Contractor License:	2338
Issue Date:	03/10/1987	Contractor Name:	William H Davis
Completion Date:	05/20/1987	Driller Name:	
Type of Work:	New Construction	County:	Escambia
Well Use:	Other	Section:	4
Static Wtr Lvl Ft:	44	Township:	2S
Casing Depth:	146	Range:	30W
Total Depth:	171	Latitude:	302614.96
Diameter:	4	Longitude:	871255.19
Documents:			
URL:			

Map Key	Direction	Distance (mi)	Distance (ft)	Elevation (ft)	DB
382	S	0.97	5,147.06	24.94	WATER WELLS

Permit:	LA-C-220259-1	Station ID:	239479
Legacy No:	P200802273	Owner Name:	

Wells and Additional Sources Detail Report

Compliance No:	261509	Contractor License:	1706
Issue Date:	06/17/2008	Contractor Name:	Charles D Windham
Completion Date:	06/26/2008	Driller Name:	
Type of Work:	New Construction	County:	Escambia
Well Use:	Irrigation - Landscape	Section:	41
Static Wtr Lvl Ft:	15	Township:	2S
Casing Depth:	30	Range:	30W
Total Depth:	36	Latitude:	302448.535
Diameter:	4	Longitude:	871347.121
Documents:			
URL:			

Map Key	Direction	Distance (mi)	Distance (ft)	Elevation (ft)	DB
383	NNE	0.93	4,908.70	85.77	WATER WELLS

Permit:	MO-C-48501-1	Station ID:	57530
Legacy No:	T198703634	Owner Name:	
Compliance No:	99638	Contractor License:	2338
Issue Date:	03/10/1987	Contractor Name:	William H Davis
Completion Date:	06/05/1987	Driller Name:	
Type of Work:	New Construction	County:	Escambia
Well Use:	Other	Section:	4
Static Wtr Lvl Ft:		Township:	2S
Casing Depth:	145	Range:	30W
Total Depth:	171	Latitude:	302642.71
Diameter:	4	Longitude:	871335.48
Documents:			
URL:			

Map Key	Direction	Distance (mi)	Distance (ft)	Elevation (ft)	DB
384	N	0.94	4,951.42	73.26	WATER WELLS

Permit:	MO-A-163369-1	Station ID:	179504
Legacy No:	P200201504	Owner Name:	
Compliance No:	207862	Contractor License:	2343
Issue Date:	02/04/2002	Contractor Name:	Don C Crutchfield
Completion Date:	02/20/2002	Driller Name:	
Type of Work:	Abandonment	County:	Escambia
Well Use:	Other	Section:	8
Static Wtr Lvl Ft:	43	Township:	2S
Casing Depth:	45	Range:	30W
Total Depth:	45	Latitude:	
Diameter:	2	Longitude:	
Documents:			
URL:			

Wells and Additional Sources Detail Report

Map Key	Direction	Distance (mi)	Distance (ft)	Elevation (ft)	DB
384	N	0.94	4,951.42	73.26	WATER WELLS

Permit:	MO-C-79916-1	Station ID:	90828
Legacy No:	P199200407	Owner Name:	
Compliance No:	129238	Contractor License:	2404
Issue Date:	10/23/1991	Contractor Name:	Charles L Meister
Completion Date:	11/04/1991	Driller Name:	
Type of Work:	New Construction	County:	Escambia
Well Use:	Other	Section:	8
Static Wtr Lvl Ft:		Township:	2S
Casing Depth:	39	Range:	30W
Total Depth:	49	Latitude:	
Diameter:	2	Longitude:	
Documents:			
URL:			

Map Key	Direction	Distance (mi)	Distance (ft)	Elevation (ft)	DB
384	N	0.94	4,951.42	73.26	WATER WELLS

Permit:	MO-A-163338-1	Station ID:	179365
Legacy No:	P200201493	Owner Name:	
Compliance No:	207833	Contractor License:	2343
Issue Date:	02/04/2002	Contractor Name:	Don C Crutchfield
Completion Date:	02/20/2002	Driller Name:	
Type of Work:	Abandonment	County:	Escambia
Well Use:	Other	Section:	8
Static Wtr Lvl Ft:		Township:	2S
Casing Depth:	40	Range:	30W
Total Depth:	40	Latitude:	
Diameter:	2	Longitude:	
Documents:			
URL:			

Map Key	Direction	Distance (mi)	Distance (ft)	Elevation (ft)	DB
384	N	0.94	4,951.42	73.26	WATER WELLS

Permit:	MO-A-163367-1	Station ID:	179465
Legacy No:	P200201503	Owner Name:	
Compliance No:	207860	Contractor License:	2343
Issue Date:	02/04/2002	Contractor Name:	Don C Crutchfield
Completion Date:	02/20/2002	Driller Name:	
Type of Work:	Abandonment	County:	Escambia
Well Use:	Other	Section:	8
Static Wtr Lvl Ft:	43	Township:	2S

Casing Depth:	45	Range:	30W
Total Depth:	45	Latitude:	
Diameter:	2	Longitude:	
Documents:			
URL:			

Map Key	Direction	Distance (mi)	Distance (ft)	Elevation (ft)	DB
384	N	0.94	4,951.42	73.26	WATER WELLS

Permit:	MO-C-89413-1	Station ID:	100827
Legacy No:	P199303259	Owner Name:	
Compliance No:	138176	Contractor License:	2343
Issue Date:	03/23/1993	Contractor Name:	Don C Crutchfield
Completion Date:	04/06/1993	Driller Name:	
Type of Work:	New Construction	County:	Escambia
Well Use:	Other	Section:	8
Static Wtr Lvl Ft:	33	Township:	2S
Casing Depth:	30	Range:	30W
Total Depth:	40	Latitude:	
Diameter:	2	Longitude:	
Documents:			
URL:			

Map Key	Direction	Distance (mi)	Distance (ft)	Elevation (ft)	DB
384	N	0.94	4,951.42	73.26	WATER WELLS

Permit:	MO-A-163362-1	Station ID:	179460
Legacy No:	P200201501	Owner Name:	
Compliance No:	207855	Contractor License:	2343
Issue Date:	02/04/2002	Contractor Name:	Don C Crutchfield
Completion Date:	02/20/2002	Driller Name:	
Type of Work:	Abandonment	County:	Escambia
Well Use:	Other	Section:	8
Static Wtr Lvl Ft:	43	Township:	2S
Casing Depth:	45	Range:	30W
Total Depth:	45	Latitude:	
Diameter:	2	Longitude:	
Documents:			
URL:			

Map Key	Direction	Distance (mi)	Distance (ft)	Elevation (ft)	DB
384	N	0.94	4,951.42	73.26	WATER WELLS

Permit:	MO-C-89414-1	Station ID:	100828
Legacy No:	P199303260	Owner Name:	

Wells and Additional Sources Detail Report

Compliance No:	138177	Contractor License:	2343
Issue Date:	03/23/1993	Contractor Name:	Don C Crutchfield
Completion Date:	04/06/1993	Driller Name:	
Type of Work:	New Construction	County:	Escambia
Well Use:	Other	Section:	8
Static Wtr Lvl Ft:	33	Township:	2S
Casing Depth:	30	Range:	30W
Total Depth:	45	Latitude:	
Diameter:	2	Longitude:	
Documents:			
URL:			

Map Key	Direction	Distance (mi)	Distance (ft)	Elevation (ft)	DB
384	N	0.94	4,951.42	73.26	WATER WELLS

Permit:	MO-C-89415-1	Station ID:	100829
Legacy No:	P199303261	Owner Name:	
Compliance No:	138178	Contractor License:	2343
Issue Date:	03/23/1993	Contractor Name:	Don C Crutchfield
Completion Date:	07/14/1993	Driller Name:	
Type of Work:	New Construction	County:	Escambia
Well Use:	Other	Section:	8
Static Wtr Lvl Ft:	33	Township:	2S
Casing Depth:	30	Range:	30W
Total Depth:	40	Latitude:	
Diameter:	2	Longitude:	
Documents:			
URL:			

Map Key	Direction	Distance (mi)	Distance (ft)	Elevation (ft)	DB
384	N	0.94	4,951.42	73.26	WATER WELLS

Permit:	MO-A-163359-1	Station ID:	179457
Legacy No:	P200201500	Owner Name:	
Compliance No:	207852	Contractor License:	2343
Issue Date:	02/04/2002	Contractor Name:	Don C Crutchfield
Completion Date:	02/20/2002	Driller Name:	
Type of Work:	Abandonment	County:	Escambia
Well Use:	Other	Section:	8
Static Wtr Lvl Ft:	43	Township:	2S
Casing Depth:	45	Range:	30W
Total Depth:	45	Latitude:	
Diameter:	2	Longitude:	
Documents:			
URL:			

Wells and Additional Sources Detail Report

Map Key	Direction	Distance (mi)	Distance (ft)	Elevation (ft)	DB
384	N	0.94	4,951.42	73.26	WATER WELLS

Permit:	MO-C-89416-1	Station ID:	100830
Legacy No:	P199303262	Owner Name:	
Compliance No:	138179	Contractor License:	2343
Issue Date:	03/23/1993	Contractor Name:	Don C Crutchfield
Completion Date:	04/07/1993	Driller Name:	
Type of Work:	New Construction	County:	Escambia
Well Use:	Other	Section:	8
Static Wtr Lvl Ft:	33	Township:	2S
Casing Depth:	56	Range:	30W
Total Depth:	66	Latitude:	
Diameter:	2	Longitude:	
Documents:			
URL:			

Map Key	Direction	Distance (mi)	Distance (ft)	Elevation (ft)	DB
384	N	0.94	4,951.42	73.26	WATER WELLS

Permit:	MO-A-163347-1	Station ID:	179374
Legacy No:	P200201496	Owner Name:	
Compliance No:	207841	Contractor License:	2343
Issue Date:	02/04/2002	Contractor Name:	Don C Crutchfield
Completion Date:	02/20/2002	Driller Name:	
Type of Work:	Abandonment	County:	Escambia
Well Use:	Other	Section:	8
Static Wtr Lvl Ft:	43	Township:	2S
Casing Depth:	45	Range:	30W
Total Depth:	45	Latitude:	
Diameter:	2	Longitude:	
Documents:			
URL:			

Map Key	Direction	Distance (mi)	Distance (ft)	Elevation (ft)	DB
384	N	0.94	4,951.42	73.26	WATER WELLS

Permit:	MO-C-270087-1	Station ID:	211818
Legacy No:	P200600332	Owner Name:	
Compliance No:	308132	Contractor License:	3193
Issue Date:	11/02/2005	Contractor Name:	Christopher K East
Completion Date:	11/07/2005	Driller Name:	
Type of Work:	New Construction	County:	Escambia
Well Use:	Other	Section:	8
Static Wtr Lvl Ft:		Township:	2S

Casing Depth:		Range:	30W
Total Depth:		Latitude:	
Diameter:	2	Longitude:	
Documents:			
URL:			

Map Key	Direction	Distance (mi)	Distance (ft)	Elevation (ft)	DB
384	N	0.94	4,951.42	73.26	WATER WELLS

Permit:	MO-C-278531-1	Station ID:	101655
Legacy No:	P199304086	Owner Name:	
Compliance No:	316509	Contractor License:	2343
Issue Date:	04/29/1993	Contractor Name:	Don C Crutchfield
Completion Date:	05/13/1993	Driller Name:	
Type of Work:	New Construction	County:	Escambia
Well Use:	Other	Section:	8
Static Wtr Lvl Ft:	33	Township:	2S
Casing Depth:	25	Range:	30W
Total Depth:	40	Latitude:	
Diameter:	2	Longitude:	
Documents:			
URL:			

Map Key	Direction	Distance (mi)	Distance (ft)	Elevation (ft)	DB
384	N	0.94	4,951.42	73.26	WATER WELLS

Permit:	MO-A-273902-1	Station ID:	178873
Legacy No:	P200201511	Owner Name:	
Compliance No:	311889	Contractor License:	2343
Issue Date:	02/04/2002	Contractor Name:	Don C Crutchfield
Completion Date:	02/20/2002	Driller Name:	
Type of Work:	Abandonment	County:	Escambia
Well Use:	Other	Section:	8
Static Wtr Lvl Ft:	43	Township:	2S
Casing Depth:	58	Range:	30W
Total Depth:	58	Latitude:	
Diameter:	2	Longitude:	
Documents:			
URL:			

Map Key	Direction	Distance (mi)	Distance (ft)	Elevation (ft)	DB
384	N	0.94	4,951.42	73.26	WATER WELLS

Permit:	MO-C-195782-1	Station ID:	211665
Legacy No:	P200600329	Owner Name:	

Wells and Additional Sources Detail Report

Compliance No:	238420	Contractor License:	3193
Issue Date:	11/02/2005	Contractor Name:	Christopher K East
Completion Date:	11/02/2005	Driller Name:	
Type of Work:	New Construction	County:	Escambia
Well Use:	Other	Section:	8
Static Wtr Lvl Ft:	25	Township:	2S
Casing Depth:	24	Range:	30W
Total Depth:	34	Latitude:	
Diameter:	2	Longitude:	
Documents:			
URL:			

Map Key	Direction	Distance (mi)	Distance (ft)	Elevation (ft)	DB
384	N	0.94	4,951.42	73.26	WATER WELLS

Permit:	MO-C-79167-1	Station ID:	90112
Legacy No:	P199106497	Owner Name:	
Compliance No:	128533	Contractor License:	2550
Issue Date:	09/10/1991	Contractor Name:	William I Pope
Completion Date:	09/25/1991	Driller Name:	
Type of Work:	New Construction	County:	Escambia
Well Use:	Other	Section:	8
Static Wtr Lvl Ft:	36	Township:	2S
Casing Depth:	37	Range:	30W
Total Depth:	47	Latitude:	
Diameter:	2	Longitude:	
Documents:			
URL:			

Map Key	Direction	Distance (mi)	Distance (ft)	Elevation (ft)	DB
384	N	0.94	4,951.42	73.26	WATER WELLS

Permit:	MO-C-79163-1	Station ID:	90108
Legacy No:	P199106493	Owner Name:	
Compliance No:	128529	Contractor License:	2550
Issue Date:	09/10/1991	Contractor Name:	William I Pope
Completion Date:	09/25/1991	Driller Name:	
Type of Work:	New Construction	County:	Escambia
Well Use:	Other	Section:	8
Static Wtr Lvl Ft:	30	Township:	2S
Casing Depth:	36	Range:	30W
Total Depth:	50	Latitude:	
Diameter:	2	Longitude:	
Documents:			
URL:			

Wells and Additional Sources Detail Report

Map Key	Direction	Distance (mi)	Distance (ft)	Elevation (ft)	DB
384	N	0.94	4,951.42	73.26	WATER WELLS

Permit:	MO-C-195785-1	Station ID:	211668
Legacy No:	P200600330	Owner Name:	
Compliance No:	238422	Contractor License:	3193
Issue Date:	11/02/2005	Contractor Name:	Christopher K East
Completion Date:	11/02/2005	Driller Name:	
Type of Work:	New Construction	County:	Escambia
Well Use:	Other	Section:	8
Static Wtr Lvl Ft:	25	Township:	2S
Casing Depth:	24	Range:	30W
Total Depth:	34	Latitude:	
Diameter:	2	Longitude:	
Documents:			
URL:			

Map Key	Direction	Distance (mi)	Distance (ft)	Elevation (ft)	DB
384	N	0.94	4,951.42	73.26	WATER WELLS

Permit:	MO-A-163372-1	Station ID:	179507
Legacy No:	P200201505	Owner Name:	
Compliance No:	207865	Contractor License:	2343
Issue Date:	02/04/2002	Contractor Name:	Don C Crutchfield
Completion Date:	02/20/2002	Driller Name:	
Type of Work:	Abandonment	County:	Escambia
Well Use:	Other	Section:	8
Static Wtr Lvl Ft:	43	Township:	2S
Casing Depth:	70	Range:	30W
Total Depth:	70	Latitude:	
Diameter:	2	Longitude:	
Documents:			
URL:			

Map Key	Direction	Distance (mi)	Distance (ft)	Elevation (ft)	DB
384	N	0.94	4,951.42	73.26	WATER WELLS

Permit:	MO-C-195788-1	Station ID:	211815
Legacy No:	P200600331	Owner Name:	
Compliance No:	238425	Contractor License:	3193
Issue Date:	11/02/2005	Contractor Name:	Christopher K East
Completion Date:	11/07/2005	Driller Name:	
Type of Work:	New Construction	County:	Escambia
Well Use:	Other	Section:	8
Static Wtr Lvl Ft:		Township:	2S

Casing Depth:		Range:	30W
Total Depth:		Latitude:	
Diameter:	2	Longitude:	
Documents:			
URL:			

Map Key	Direction	Distance (mi)	Distance (ft)	Elevation (ft)	DB
384	N	0.94	4,951.42	73.26	WATER WELLS

Permit:	MO-C-92634-1	Station ID:	103816
Legacy No:	P199306681	Owner Name:	
Compliance No:	327786	Contractor License:	2343
Issue Date:	08/09/1993	Contractor Name:	Don C Crutchfield
Completion Date:	08/18/1993	Driller Name:	
Type of Work:	New Construction	County:	Escambia
Well Use:	Other	Section:	6
Static Wtr Lvl Ft:	35	Township:	2S
Casing Depth:	30	Range:	30W
Total Depth:	45	Latitude:	
Diameter:	2	Longitude:	
Documents:			
URL:			

Map Key	Direction	Distance (mi)	Distance (ft)	Elevation (ft)	DB
384	N	0.94	4,951.42	73.26	WATER WELLS

Permit:	MO-A-270549-1	Station ID:	179327
Legacy No:	P200201492	Owner Name:	
Compliance No:	308594	Contractor License:	2343
Issue Date:	02/04/2002	Contractor Name:	Don C Crutchfield
Completion Date:	02/20/2002	Driller Name:	
Type of Work:	Abandonment	County:	Escambia
Well Use:	Other	Section:	8
Static Wtr Lvl Ft:	43	Township:	2S
Casing Depth:	45	Range:	30W
Total Depth:	45	Latitude:	
Diameter:	2	Longitude:	
Documents:			
URL:			

Map Key	Direction	Distance (mi)	Distance (ft)	Elevation (ft)	DB
384	N	0.94	4,951.42	73.26	WATER WELLS

Permit:	MO-A-163350-1	Station ID:	179412
Legacy No:	P200201497	Owner Name:	

Wells and Additional Sources Detail Report

Compliance No:	207844	Contractor License:	2343
Issue Date:	02/04/2002	Contractor Name:	Don C Crutchfield
Completion Date:	02/20/2002	Driller Name:	
Type of Work:	Abandonment	County:	Escambia
Well Use:	Other	Section:	8
Static Wtr Lvl Ft:	43	Township:	2S
Casing Depth:	45	Range:	30W
Total Depth:	45	Latitude:	
Diameter:	2	Longitude:	
Documents:			
URL:			

Map Key	Direction	Distance (mi)	Distance (ft)	Elevation (ft)	DB
384	N	0.94	4,951.42	73.26	WATER WELLS

Permit:	MO-C-89412-1	Station ID:	100826
Legacy No:	P199303258	Owner Name:	
Compliance No:	138175	Contractor License:	2343
Issue Date:	03/23/1993	Contractor Name:	Don C Crutchfield
Completion Date:	04/06/1993	Driller Name:	
Type of Work:	New Construction	County:	Escambia
Well Use:	Other	Section:	8
Static Wtr Lvl Ft:	33	Township:	2S
Casing Depth:	30	Range:	30W
Total Depth:	40	Latitude:	
Diameter:	2	Longitude:	
Documents:			
URL:			

Map Key	Direction	Distance (mi)	Distance (ft)	Elevation (ft)	DB
384	N	0.94	4,951.42	73.26	WATER WELLS

Permit:	MO-C-79165-1	Station ID:	90110
Legacy No:	P199106495	Owner Name:	
Compliance No:	128531	Contractor License:	2550
Issue Date:	09/10/1991	Contractor Name:	William I Pope
Completion Date:	09/25/1991	Driller Name:	
Type of Work:	New Construction	County:	Escambia
Well Use:	Other	Section:	8
Static Wtr Lvl Ft:	33	Township:	2S
Casing Depth:	36	Range:	30W
Total Depth:	45	Latitude:	
Diameter:	2	Longitude:	
Documents:			
URL:			

Wells and Additional Sources Detail Report

Map Key	Direction	Distance (mi)	Distance (ft)	Elevation (ft)	DB
384	N	0.94	4,951.42	73.26	WATER WELLS

Permit:	MO-A-163356-1	Station ID:	179418
Legacy No:	P200201499	Owner Name:	
Compliance No:	207850	Contractor License:	2343
Issue Date:	02/04/2002	Contractor Name:	Don C Crutchfield
Completion Date:	02/20/2002	Driller Name:	
Type of Work:	Abandonment	County:	Escambia
Well Use:	Other	Section:	8
Static Wtr Lvl Ft:	43	Township:	2S
Casing Depth:	45	Range:	30W
Total Depth:	45	Latitude:	
Diameter:	2	Longitude:	
Documents:			
URL:			

Map Key	Direction	Distance (mi)	Distance (ft)	Elevation (ft)	DB
384	N	0.94	4,951.42	73.26	WATER WELLS

Permit:	MO-A-163378-1	Station ID:	179512
Legacy No:	P200201507	Owner Name:	
Compliance No:	207871	Contractor License:	2343
Issue Date:	02/04/2002	Contractor Name:	Don C Crutchfield
Completion Date:	02/20/2002	Driller Name:	
Type of Work:	Abandonment	County:	Escambia
Well Use:	Other	Section:	8
Static Wtr Lvl Ft:	43	Township:	2S
Casing Depth:	58	Range:	30W
Total Depth:	58	Latitude:	
Diameter:	2	Longitude:	
Documents:			
URL:			

Map Key	Direction	Distance (mi)	Distance (ft)	Elevation (ft)	DB
384	N	0.94	4,951.42	73.26	WATER WELLS

Permit:	MO-A-163341-1	Station ID:	179368
Legacy No:	P200201494	Owner Name:	
Compliance No:	325252	Contractor License:	2343
Issue Date:	02/04/2002	Contractor Name:	Don C Crutchfield
Completion Date:	02/20/2002	Driller Name:	
Type of Work:	Abandonment	County:	Escambia
Well Use:	Other	Section:	8
Static Wtr Lvl Ft:	43	Township:	2S

Casing Depth:	50	Range:	30W
Total Depth:	50	Latitude:	
Diameter:	2	Longitude:	
Documents:			
URL:			

Map Key	Direction	Distance (mi)	Distance (ft)	Elevation (ft)	DB
384	N	0.94	4,951.42	73.26	WATER WELLS

Permit:	MO-A-165658-1	Station ID:	181759
Legacy No:	P200202558	Owner Name:	
Compliance No:	210020	Contractor License:	2343
Issue Date:	04/23/2002	Contractor Name:	Don C Crutchfield
Completion Date:	05/02/2002	Driller Name:	
Type of Work:	Abandonment	County:	Escambia
Well Use:	Other	Section:	17
Static Wtr Lvl Ft:	44	Township:	2S
Casing Depth:		Range:	30W
Total Depth:		Latitude:	
Diameter:	2	Longitude:	
Documents:			
URL:			

Map Key	Direction	Distance (mi)	Distance (ft)	Elevation (ft)	DB
384	N	0.94	4,951.42	73.26	WATER WELLS

Permit:	MO-A-163383-1	Station ID:	178833
Legacy No:	P200201509	Owner Name:	
Compliance No:	207875	Contractor License:	2343
Issue Date:	02/04/2002	Contractor Name:	Don C Crutchfield
Completion Date:	02/20/2002	Driller Name:	
Type of Work:	Abandonment	County:	Escambia
Well Use:	Other	Section:	8
Static Wtr Lvl Ft:	43	Township:	2S
Casing Depth:	58	Range:	30W
Total Depth:	58	Latitude:	
Diameter:	2	Longitude:	
Documents:			
URL:			

Map Key	Direction	Distance (mi)	Distance (ft)	Elevation (ft)	DB
384	N	0.94	4,951.42	73.26	WATER WELLS

Permit:	MO-A-269808-1	Station ID:	221943
Legacy No:	P200603464	Owner Name:	

Wells and Additional Sources Detail Report

Compliance No:	307853	Contractor License:	3193
Issue Date:	07/12/2006	Contractor Name:	Christopher K East
Completion Date:	07/12/2006	Driller Name:	
Type of Work:	Abandonment	County:	Escambia
Well Use:	Other	Section:	8
Static Wtr Lvl Ft:	27	Township:	2S
Casing Depth:	23	Range:	30W
Total Depth:	33	Latitude:	
Diameter:	2	Longitude:	
Documents:			
URL:			

Map Key	Direction	Distance (mi)	Distance (ft)	Elevation (ft)	DB
384	N	0.94	4,951.42	73.26	WATER WELLS

Permit:	MO-C-79164-1	Station ID:	90109
Legacy No:	P199106494	Owner Name:	
Compliance No:	128530	Contractor License:	2550
Issue Date:	09/10/1991	Contractor Name:	William I Pope
Completion Date:	09/25/1991	Driller Name:	
Type of Work:	New Construction	County:	Escambia
Well Use:	Other	Section:	8
Static Wtr Lvl Ft:	32	Township:	2S
Casing Depth:	40	Range:	30W
Total Depth:	50	Latitude:	
Diameter:	2	Longitude:	
Documents:			
URL:			

Map Key	Direction	Distance (mi)	Distance (ft)	Elevation (ft)	DB
384	N	0.94	4,951.42	73.26	WATER WELLS

Permit:	MO-A-203481-1	Station ID:	221777
Legacy No:	P200603463	Owner Name:	
Compliance No:	245677	Contractor License:	3193
Issue Date:	07/12/2006	Contractor Name:	Christopher K East
Completion Date:	07/12/2006	Driller Name:	
Type of Work:	Abandonment	County:	Escambia
Well Use:	Other	Section:	8
Static Wtr Lvl Ft:	27	Township:	2S
Casing Depth:	23	Range:	30W
Total Depth:	33	Latitude:	
Diameter:	2	Longitude:	
Documents:			
URL:			

Wells and Additional Sources Detail Report

Map Key	Direction	Distance (mi)	Distance (ft)	Elevation (ft)	DB
384	N	0.94	4,951.42	73.26	WATER WELLS

Permit:	MO-A-163380-1	Station ID:	178830
Legacy No:	P200201508	Owner Name:	
Compliance No:	207872	Contractor License:	2343
Issue Date:	02/04/2002	Contractor Name:	Don C Crutchfield
Completion Date:	02/20/2002	Driller Name:	
Type of Work:	Abandonment	County:	Escambia
Well Use:	Other	Section:	8
Static Wtr Lvl Ft:	43	Township:	2S
Casing Depth:	58	Range:	30W
Total Depth:	58	Latitude:	
Diameter:	2	Longitude:	
Documents:			
URL:			

Map Key	Direction	Distance (mi)	Distance (ft)	Elevation (ft)	DB
384	N	0.94	4,951.42	73.26	WATER WELLS

Permit:	MO-A-163375-1	Station ID:	179509
Legacy No:	P200201506	Owner Name:	
Compliance No:	207868	Contractor License:	2343
Issue Date:	02/04/2002	Contractor Name:	Don C Crutchfield
Completion Date:	02/20/2002	Driller Name:	
Type of Work:	Abandonment	County:	Escambia
Well Use:	Other	Section:	8
Static Wtr Lvl Ft:	43	Township:	2S
Casing Depth:	58	Range:	30W
Total Depth:	58	Latitude:	
Diameter:	2	Longitude:	
Documents:			
URL:			

Map Key	Direction	Distance (mi)	Distance (ft)	Elevation (ft)	DB
384	N	0.94	4,951.42	73.26	WATER WELLS

Permit:	MO-C-79166-1	Station ID:	90111
Legacy No:	P199106496	Owner Name:	
Compliance No:	128532	Contractor License:	2550
Issue Date:	09/10/1991	Contractor Name:	William I Pope
Completion Date:	09/25/1991	Driller Name:	
Type of Work:	New Construction	County:	Escambia
Well Use:	Other	Section:	8
Static Wtr Lvl Ft:	32	Township:	2S

Casing Depth:	35	Range:	30W
Total Depth:	45	Latitude:	
Diameter:	2	Longitude:	
Documents:			
URL:			

Map Key	Direction	Distance (mi)	Distance (ft)	Elevation (ft)	DB
384	N	0.94	4,951.42	73.26	WATER WELLS

Permit:	MO-A-163353-1	Station ID:	179415
Legacy No:	P200201498	Owner Name:	
Compliance No:	207847	Contractor License:	2343
Issue Date:	02/04/2002	Contractor Name:	Don C Crutchfield
Completion Date:	02/20/2002	Driller Name:	
Type of Work:	Abandonment	County:	Escambia
Well Use:	Other	Section:	8
Static Wtr Lvl Ft:	43	Township:	2S
Casing Depth:	45	Range:	30W
Total Depth:	45	Latitude:	
Diameter:	2	Longitude:	
Documents:			
URL:			

Map Key	Direction	Distance (mi)	Distance (ft)	Elevation (ft)	DB
384	N	0.94	4,951.42	73.26	WATER WELLS

Permit:	MO-A-270550-1	Station ID:	179462
Legacy No:	P200201502	Owner Name:	
Compliance No:	308595	Contractor License:	2343
Issue Date:	02/04/2002	Contractor Name:	Don C Crutchfield
Completion Date:	02/20/2002	Driller Name:	
Type of Work:	Abandonment	County:	Escambia
Well Use:	Other	Section:	8
Static Wtr Lvl Ft:	43	Township:	2S
Casing Depth:	65	Range:	30W
Total Depth:	65	Latitude:	
Diameter:	2	Longitude:	
Documents:			
URL:			

Map Key	Direction	Distance (mi)	Distance (ft)	Elevation (ft)	DB
384	N	0.94	4,951.42	73.26	WATER WELLS

Permit:	MO-A-270551-1	Station ID:	178836
Legacy No:	P200201510	Owner Name:	

Wells and Additional Sources Detail Report

Compliance No:	308596	Contractor License:	2343
Issue Date:	02/04/2002	Contractor Name:	Don C Crutchfield
Completion Date:	02/20/2002	Driller Name:	
Type of Work:	Abandonment	County:	Escambia
Well Use:	Other	Section:	8
Static Wtr Lvl Ft:	43	Township:	2S
Casing Depth:	58	Range:	30W
Total Depth:	58	Latitude:	
Diameter:	2	Longitude:	
Documents:			
URL:			

Map Key	Direction	Distance (mi)	Distance (ft)	Elevation (ft)	DB
384	N	0.94	4,951.42	73.26	WATER WELLS

Permit:	MO-A-163344-1	Station ID:	179371
Legacy No:	P200201495	Owner Name:	
Compliance No:	207838	Contractor License:	2343
Issue Date:	02/04/2002	Contractor Name:	Don C Crutchfield
Completion Date:	02/20/2002	Driller Name:	
Type of Work:	Abandonment	County:	Escambia
Well Use:	Other	Section:	8
Static Wtr Lvl Ft:	43	Township:	2S
Casing Depth:	45	Range:	30W
Total Depth:	45	Latitude:	
Diameter:	2	Longitude:	
Documents:			
URL:			

Map Key	Direction	Distance (mi)	Distance (ft)	Elevation (ft)	DB
385	WNW	0.98	5,166.88	76.22	WATER WELLS

Permit:	MO-C-223677-1	Station ID:	20130
Legacy No:	P200900796	Owner Name:	
Compliance No:	264735	Contractor License:	2613
Issue Date:	02/25/2009	Contractor Name:	Gregory W Campbell
Completion Date:	03/06/2009	Driller Name:	
Type of Work:	New Construction	County:	Escambia
Well Use:	Other	Section:	18
Static Wtr Lvl Ft:	28	Township:	2S
Casing Depth:	57	Range:	30W
Total Depth:	62	Latitude:	
Diameter:	2	Longitude:	
Documents:			
URL:			

Wells and Additional Sources Detail Report

Map Key	Direction	Distance (mi)	Distance (ft)	Elevation (ft)	DB
385	WNW	0.98	5,166.88	76.22	WATER WELLS

Permit:	MO-C-87863-1	Station ID:	99234
Legacy No:	P199301611	Owner Name:	
Compliance No:	136718	Contractor License:	3058
Issue Date:	12/23/1992	Contractor Name:	James W Johnson
Completion Date:	02/01/1993	Driller Name:	
Type of Work:	New Construction	County:	Escambia
Well Use:	Other	Section:	18
Static Wtr Lvl Ft:		Township:	2S
Casing Depth:	40	Range:	30W
Total Depth:	50	Latitude:	
Diameter:	2	Longitude:	
Documents:			
URL:			

Map Key	Direction	Distance (mi)	Distance (ft)	Elevation (ft)	DB
385	WNW	0.98	5,166.88	76.22	WATER WELLS

Permit:	MO-C-90275-1	Station ID:	102013
Legacy No:	P199304173	Owner Name:	
Compliance No:	138988	Contractor License:	2343
Issue Date:	05/04/1993	Contractor Name:	Don C Crutchfield
Completion Date:	05/13/1993	Driller Name:	
Type of Work:	New Construction	County:	Escambia
Well Use:	Other	Section:	18
Static Wtr Lvl Ft:	28	Township:	2S
Casing Depth:	23	Range:	30W
Total Depth:	38	Latitude:	
Diameter:	2	Longitude:	
Documents:			
URL:			

Map Key	Direction	Distance (mi)	Distance (ft)	Elevation (ft)	DB
385	WNW	0.98	5,166.88	76.22	WATER WELLS

Permit:	MO-C-87864-1	Station ID:	99235
Legacy No:	P199301612	Owner Name:	
Compliance No:	136719	Contractor License:	3058
Issue Date:	12/23/1992	Contractor Name:	James W Johnson
Completion Date:	02/01/1993	Driller Name:	
Type of Work:	New Construction	County:	Escambia
Well Use:	Other	Section:	18
Static Wtr Lvl Ft:	27	Township:	2S

Casing Depth:	58	Range:	30W
Total Depth:	63	Latitude:	
Diameter:	2	Longitude:	
Documents:			
URL:			

Map Key	Direction	Distance (mi)	Distance (ft)	Elevation (ft)	DB
385	WNW	0.98	5,166.88	76.22	WATER WELLS

Permit:	MO-C-223674-1	Station ID:	20127
Legacy No:	P200900795	Owner Name:	
Compliance No:	264732	Contractor License:	2613
Issue Date:	02/25/2009	Contractor Name:	Gregory W Campbell
Completion Date:	03/05/2009	Driller Name:	
Type of Work:	New Construction	County:	Escambia
Well Use:	Other	Section:	18
Static Wtr Lvl Ft:	28	Township:	2S
Casing Depth:	20	Range:	30W
Total Depth:	35	Latitude:	
Diameter:	2	Longitude:	
Documents:			
URL:			

Map Key	Direction	Distance (mi)	Distance (ft)	Elevation (ft)	DB
386	NNW	0.95	5,004.42	78.81	WATER WELLS

Permit:	MO-C-180882-1	Station ID:	195506
Legacy No:	T200401284	Owner Name:	
Compliance No:	224380	Contractor License:	7174
Issue Date:	03/08/2004	Contractor Name:	David A Boggs
Completion Date:	05/25/2004	Driller Name:	
Type of Work:	New Construction	County:	Escambia
Well Use:	Other	Section:	17
Static Wtr Lvl Ft:		Township:	2S
Casing Depth:	65	Range:	30W
Total Depth:	75	Latitude:	
Diameter:	1	Longitude:	
Documents:			
URL:			

Map Key	Direction	Distance (mi)	Distance (ft)	Elevation (ft)	DB
386	NNW	0.95	5,004.42	78.81	WATER WELLS

Permit:	MO-C-180885-1	Station ID:	195509
Legacy No:	T200401285	Owner Name:	

Wells and Additional Sources Detail Report

Compliance No:	224383	Contractor License:	7174
Issue Date:	03/08/2004	Contractor Name:	David A Boggs
Completion Date:	05/25/2004	Driller Name:	
Type of Work:	New Construction	County:	Escambia
Well Use:	Other	Section:	17
Static Wtr Lvl Ft:		Township:	2S
Casing Depth:	45	Range:	30W
Total Depth:	55	Latitude:	
Diameter:	1	Longitude:	
Documents:			
URL:			

Map Key	Direction	Distance (mi)	Distance (ft)	Elevation (ft)	DB
386	NNW	0.95	5,004.42	78.81	WATER WELLS

Permit:	MO-C-180879-1	Station ID:	195503
Legacy No:	T200401283	Owner Name:	
Compliance No:	224377	Contractor License:	7174
Issue Date:	03/08/2004	Contractor Name:	David A Boggs
Completion Date:	05/25/2004	Driller Name:	
Type of Work:	New Construction	County:	Escambia
Well Use:	Other	Section:	17
Static Wtr Lvl Ft:		Township:	2S
Casing Depth:	65	Range:	30W
Total Depth:	75	Latitude:	
Diameter:	1	Longitude:	
Documents:			
URL:			

Map Key	Direction	Distance (mi)	Distance (ft)	Elevation (ft)	DB
386	NNW	0.95	5,004.42	78.81	WATER WELLS

Permit:	MO-C-180888-1	Station ID:	195512
Legacy No:	T200401286	Owner Name:	
Compliance No:	323330	Contractor License:	7174
Issue Date:	03/08/2004	Contractor Name:	David A Boggs
Completion Date:	05/27/2004	Driller Name:	
Type of Work:	New Construction	County:	Escambia
Well Use:	Other	Section:	17
Static Wtr Lvl Ft:		Township:	2S
Casing Depth:	45	Range:	30W
Total Depth:	55	Latitude:	
Diameter:	1	Longitude:	
Documents:			
URL:			

Wells and Additional Sources Detail Report

Map Key	Direction	Distance (mi)	Distance (ft)	Elevation (ft)	DB
386	NNW	0.95	5,004.42	78.81	WATER WELLS

Permit:	MO-C-180877-1	Station ID:	195334
Legacy No:	T200401282	Owner Name:	
Compliance No:	224375	Contractor License:	7174
Issue Date:	03/08/2004	Contractor Name:	David A Boggs
Completion Date:	05/25/2004	Driller Name:	
Type of Work:	New Construction	County:	Escambia
Well Use:	Other	Section:	17
Static Wtr Lvl Ft:		Township:	2S
Casing Depth:	65	Range:	30W
Total Depth:	75	Latitude:	
Diameter:	1	Longitude:	
Documents:			
URL:			

Map Key	Direction	Distance (mi)	Distance (ft)	Elevation (ft)	DB
387	SW	0.93	4,927.88	82.67	WATER WELLS

Permit:	MO-C-199595-1	Station ID:	217826
Legacy No:	P200601682	Owner Name:	
Compliance No:	242014	Contractor License:	7267
Issue Date:	03/06/2006	Contractor Name:	Tim A Walker
Completion Date:	03/10/2006	Driller Name:	
Type of Work:	New Construction	County:	Escambia
Well Use:	Other	Section:	28
Static Wtr Lvl Ft:	64	Township:	2S
Casing Depth:	62	Range:	30W
Total Depth:	66	Latitude:	
Diameter:	1	Longitude:	
Documents:			
URL:			

Map Key	Direction	Distance (mi)	Distance (ft)	Elevation (ft)	DB
387	SW	0.93	4,927.88	82.67	WATER WELLS

Permit:	MO-A-199592-1	Station ID:	217823
Legacy No:	P200601681	Owner Name:	
Compliance No:	242011	Contractor License:	7267
Issue Date:	03/06/2006	Contractor Name:	Tim A Walker
Completion Date:	03/10/2006	Driller Name:	
Type of Work:	Abandonment	County:	Escambia
Well Use:	Other	Section:	28
Static Wtr Lvl Ft:	64	Township:	2S

Casing Depth:	62	Range:	30W
Total Depth:	66	Latitude:	
Diameter:	1	Longitude:	
Documents:			
URL:			

Map Key	Direction	Distance (mi)	Distance (ft)	Elevation (ft)	DB
388	NNW	0.96	5,046.69	79.32	WATER WELLS

Permit:	LA-A-226578-1	Station ID:	21897
Legacy No:	P201000124	Owner Name:	
Compliance No:	267475	Contractor License:	3048
Issue Date:	11/03/2009	Contractor Name:	Clifton F Myers
Completion Date:	11/05/2009	Driller Name:	
Type of Work:	Abandonment	County:	Escambia
Well Use:	Irrigation - Landscape	Section:	8
Static Wtr Lvl Ft:		Township:	2S
Casing Depth:	120	Range:	30W
Total Depth:	120	Latitude:	
Diameter:	4	Longitude:	
Documents:			
URL:			

Map Key	Direction	Distance (mi)	Distance (ft)	Elevation (ft)	DB
389	SE	0.98	5,150.58	59.93	WATER WELLS

Permit:	LA-C-179477-1	Station ID:	196997
Legacy No:	P200400786	Owner Name:	
Compliance No:	223059	Contractor License:	2356
Issue Date:	01/08/2004	Contractor Name:	Clyde Johnson
Completion Date:	04/05/2004	Driller Name:	
Type of Work:	New Construction	County:	Escambia
Well Use:	Irrigation - Landscape	Section:	25
Static Wtr Lvl Ft:	35	Township:	2S
Casing Depth:	120	Range:	30W
Total Depth:	140	Latitude:	
Diameter:	4	Longitude:	
Documents:			
URL:			

Map Key	Direction	Distance (mi)	Distance (ft)	Elevation (ft)	DB
390	SSE	0.99	5,206.83	20.30	WATER WELLS

Permit:	MO-C-102108-1	Station ID:	113779
Legacy No:	P199408827	Owner Name:	

Wells and Additional Sources Detail Report

Compliance No:	150131	Contractor License:	3051
Issue Date:	09/12/1994	Contractor Name:	Harley J Corbin
Completion Date:	09/29/1994	Driller Name:	
Type of Work:	New Construction	County:	Escambia
Well Use:	Other	Section:	28
Static Wtr Lvl Ft:	7	Township:	2S
Casing Depth:	6	Range:	30W
Total Depth:	16	Latitude:	
Diameter:	4	Longitude:	
Documents:			
URL:			

Map Key	Direction	Distance (mi)	Distance (ft)	Elevation (ft)	DB
390	SSE	0.99	5,206.83	20.30	WATER WELLS

Permit:	MO-C-75017-1	Station ID:	85779
Legacy No:	P199102084	Owner Name:	
Compliance No:	124625	Contractor License:	2579
Issue Date:	02/05/1991	Contractor Name:	James W Collins
Completion Date:	02/13/1991	Driller Name:	
Type of Work:	New Construction	County:	Escambia
Well Use:	Other	Section:	23
Static Wtr Lvl Ft:	9	Township:	2S
Casing Depth:	6	Range:	30W
Total Depth:	16	Latitude:	
Diameter:	2	Longitude:	
Documents:			
URL:			

Map Key	Direction	Distance (mi)	Distance (ft)	Elevation (ft)	DB
390	SSE	0.99	5,206.83	20.30	WATER WELLS

Permit:	MO-A-255680-1	Station ID:	268337
Legacy No:	W201602202	Owner Name:	
Compliance No:	294625	Contractor License:	7142
Issue Date:	03/17/2016	Contractor Name:	Mark C Santarelli
Completion Date:	03/18/2016	Driller Name:	davis maguire
Type of Work:	Abandonment	County:	Escambia
Well Use:	Other	Section:	42
Static Wtr Lvl Ft:		Township:	2S
Casing Depth:	10	Range:	30W
Total Depth:	20	Latitude:	
Diameter:	2	Longitude:	
Documents:			
URL:			

Wells and Additional Sources Detail Report

Map Key	Direction	Distance (mi)	Distance (ft)	Elevation (ft)	DB
390	SSE	0.99	5,206.83	20.30	WATER WELLS

Permit:	MO-A-256003-1	Station ID:	268738
Legacy No:	W201602558	Owner Name:	
Compliance No:	294929	Contractor License:	7142
Issue Date:	04/12/2016	Contractor Name:	Mark C Santarelli
Completion Date:	04/13/2016	Driller Name:	David Maguire
Type of Work:	Abandonment	County:	Escambia
Well Use:	Other	Section:	42
Static Wtr Lvl Ft:		Township:	2S
Casing Depth:	4	Range:	30W
Total Depth:	16	Latitude:	
Diameter:	4	Longitude:	
Documents:			
URL:			

Map Key	Direction	Distance (mi)	Distance (ft)	Elevation (ft)	DB
390	SSE	0.99	5,206.83	20.30	WATER WELLS

Permit:	MO-C-76012-1	Station ID:	86674
Legacy No:	P199103143	Owner Name:	
Compliance No:	327581	Contractor License:	2579
Issue Date:	03/25/1991	Contractor Name:	James W Collins
Completion Date:	05/23/1991	Driller Name:	
Type of Work:	New Construction	County:	Escambia
Well Use:	Other	Section:	23
Static Wtr Lvl Ft:	8	Township:	2S
Casing Depth:	6	Range:	30W
Total Depth:	16	Latitude:	
Diameter:	2	Longitude:	
Documents:			
URL:			

Map Key	Direction	Distance (mi)	Distance (ft)	Elevation (ft)	DB
390	SSE	0.99	5,206.83	20.30	WATER WELLS

Permit:	MO-C-255404-1	Station ID:	267919
Legacy No:	W201601913	Owner Name:	
Compliance No:	294365	Contractor License:	7142
Issue Date:	03/01/2016	Contractor Name:	Mark C Santarelli
Completion Date:	03/25/2016	Driller Name:	David Mayvile
Type of Work:	New Construction	County:	Escambia
Well Use:	Other	Section:	42
Static Wtr Lvl Ft:	12	Township:	2S

Casing Depth:	10	Range:	30W
Total Depth:	20	Latitude:	
Diameter:	2	Longitude:	
Documents:			
URL:			

Map Key	Direction	Distance (mi)	Distance (ft)	Elevation (ft)	DB
390	SSE	0.99	5,206.83	20.30	WATER WELLS

Permit:	MO-C-77174-1	Station ID:	88294
Legacy No:	M199104378	Owner Name:	
Compliance No:	126656	Contractor License:	2592
Issue Date:	06/03/1991	Contractor Name:	Arthur L Sisson
Completion Date:	06/20/1991	Driller Name:	
Type of Work:	New Construction	County:	Escambia
Well Use:	Other	Section:	25
Static Wtr Lvl Ft:	8	Township:	2S
Casing Depth:	16	Range:	30W
Total Depth:	16	Latitude:	
Diameter:	2	Longitude:	
Documents:			
URL:			

Map Key	Direction	Distance (mi)	Distance (ft)	Elevation (ft)	DB
390	SSE	0.99	5,206.83	20.30	WATER WELLS

Permit:	MO-C-256845-1	Station ID:	268990
Legacy No:	W201603398	Owner Name:	
Compliance No:	295696	Contractor License:	3166
Issue Date:	06/02/2016	Contractor Name:	J.D. Kemp
Completion Date:	06/10/2016	Driller Name:	Caleb Harnage
Type of Work:	New Construction	County:	Escambia
Well Use:	Other	Section:	42
Static Wtr Lvl Ft:		Township:	2S
Casing Depth:	10	Range:	30W
Total Depth:	20	Latitude:	
Diameter:	2	Longitude:	
Documents:			
URL:			

Map Key	Direction	Distance (mi)	Distance (ft)	Elevation (ft)	DB
390	SSE	0.99	5,206.83	20.30	WATER WELLS

Permit:	MO-C-75016-1	Station ID:	85740
Legacy No:	P199102083	Owner Name:	

Wells and Additional Sources Detail Report

Compliance No:	124624	Contractor License:	2579
Issue Date:	02/05/1991	Contractor Name:	James W Collins
Completion Date:	02/13/1991	Driller Name:	
Type of Work:	New Construction	County:	Escambia
Well Use:	Other	Section:	23
Static Wtr Lvl Ft:	9	Township:	2S
Casing Depth:	6	Range:	30W
Total Depth:	16	Latitude:	
Diameter:	2	Longitude:	
Documents:			
URL:			

Map Key	Direction	Distance (mi)	Distance (ft)	Elevation (ft)	DB
390	SSE	0.99	5,206.83	20.30	WATER WELLS

Permit:	MO-C-78253-1	Station ID:	88727
Legacy No:	T199105526	Owner Name:	
Compliance No:	127673	Contractor License:	2592
Issue Date:	07/16/1991	Contractor Name:	Arthur L Sisson
Completion Date:	08/01/1991	Driller Name:	
Type of Work:	New Construction	County:	Escambia
Well Use:	Other	Section:	25
Static Wtr Lvl Ft:	8	Township:	2S
Casing Depth:	17	Range:	30W
Total Depth:	17	Latitude:	
Diameter:	2	Longitude:	
Documents:			
URL:			

Map Key	Direction	Distance (mi)	Distance (ft)	Elevation (ft)	DB
390	SSE	0.99	5,206.83	20.30	WATER WELLS

Permit:	MO-C-75146-1	Station ID:	85494
Legacy No:	P199102222	Owner Name:	
Compliance No:	124747	Contractor License:	2579
Issue Date:	02/11/1991	Contractor Name:	James W Collins
Completion Date:	03/08/1991	Driller Name:	
Type of Work:	New Construction	County:	Escambia
Well Use:	Other	Section:	23
Static Wtr Lvl Ft:	8	Township:	2S
Casing Depth:	6	Range:	30W
Total Depth:	16	Latitude:	
Diameter:	4	Longitude:	
Documents:			
URL:			

Wells and Additional Sources Detail Report

Map Key	Direction	Distance (mi)	Distance (ft)	Elevation (ft)	DB
390	SSE	0.99	5,206.83	20.30	WATER WELLS

Permit:	MO-C-77169-1	Station ID:	88288
Legacy No:	M199104372	Owner Name:	
Compliance No:	126651	Contractor License:	2592
Issue Date:	06/03/1991	Contractor Name:	Arthur L Sisson
Completion Date:	06/20/1991	Driller Name:	
Type of Work:	New Construction	County:	Escambia
Well Use:	Other	Section:	25
Static Wtr Lvl Ft:	8	Township:	2S
Casing Depth:	18	Range:	30W
Total Depth:	18	Latitude:	
Diameter:	2	Longitude:	
Documents:			
URL:			

Map Key	Direction	Distance (mi)	Distance (ft)	Elevation (ft)	DB
390	SSE	0.99	5,206.83	20.30	WATER WELLS

Permit:	MO-C-75015-1	Station ID:	85739
Legacy No:	P199102082	Owner Name:	
Compliance No:	124623	Contractor License:	2579
Issue Date:	02/05/1991	Contractor Name:	James W Collins
Completion Date:	02/13/1991	Driller Name:	
Type of Work:	New Construction	County:	Escambia
Well Use:	Other	Section:	23
Static Wtr Lvl Ft:	8	Township:	2S
Casing Depth:	6	Range:	30W
Total Depth:	16	Latitude:	
Diameter:	2	Longitude:	
Documents:			
URL:			

Map Key	Direction	Distance (mi)	Distance (ft)	Elevation (ft)	DB
390	SSE	0.99	5,206.83	20.30	WATER WELLS

Permit:	MO-A-256004-1	Station ID:	268739
Legacy No:	W201602559	Owner Name:	
Compliance No:	294930	Contractor License:	7142
Issue Date:	04/12/2016	Contractor Name:	Mark C Santarelli
Completion Date:	04/13/2016	Driller Name:	David Maguire
Type of Work:	Abandonment	County:	Escambia
Well Use:	Other	Section:	42
Static Wtr Lvl Ft:		Township:	2S

Casing Depth:	6	Range:	30W
Total Depth:	16	Latitude:	
Diameter:	4	Longitude:	
Documents:			
URL:			

Map Key	Direction	Distance (mi)	Distance (ft)	Elevation (ft)	DB
390	SSE	0.99	5,206.83	20.30	WATER WELLS

Permit:	MO-C-71480-1	Station ID:	81579
Legacy No:	P199005010	Owner Name:	
Compliance No:	121293	Contractor License:	3018
Issue Date:	06/29/1990	Contractor Name:	Mose Baldree
Completion Date:	10/24/1990	Driller Name:	
Type of Work:	New Construction	County:	Escambia
Well Use:	Other	Section:	28
Static Wtr Lvl Ft:	9	Township:	2S
Casing Depth:	2	Range:	30W
Total Depth:	14	Latitude:	
Diameter:	2	Longitude:	
Documents:			
URL:			

Map Key	Direction	Distance (mi)	Distance (ft)	Elevation (ft)	DB
390	SSE	0.99	5,206.83	20.30	WATER WELLS

Permit:	MO-C-78252-1	Station ID:	88726
Legacy No:	T199105525	Owner Name:	
Compliance No:	127672	Contractor License:	2592
Issue Date:	07/16/1991	Contractor Name:	Arthur L Sisson
Completion Date:	08/01/1991	Driller Name:	
Type of Work:	New Construction	County:	Escambia
Well Use:	Other	Section:	25
Static Wtr Lvl Ft:	8	Township:	2S
Casing Depth:	17	Range:	30W
Total Depth:	17	Latitude:	
Diameter:	2	Longitude:	
Documents:			
URL:			

Map Key	Direction	Distance (mi)	Distance (ft)	Elevation (ft)	DB
390	SSE	0.99	5,206.83	20.30	WATER WELLS

Permit:	MO-A-255679-1	Station ID:	268336
Legacy No:	W201602201	Owner Name:	

Wells and Additional Sources Detail Report

Compliance No:	294624	Contractor License:	7142
Issue Date:	03/17/2016	Contractor Name:	Mark C Santarelli
Completion Date:	03/18/2016	Driller Name:	davis maguire
Type of Work:	Abandonment	County:	Escambia
Well Use:	Other	Section:	42
Static Wtr Lvl Ft:		Township:	2S
Casing Depth:	10	Range:	30W
Total Depth:	20	Latitude:	
Diameter:	2	Longitude:	
Documents:			
URL:			

Map Key	Direction	Distance (mi)	Distance (ft)	Elevation (ft)	DB
390	SSE	0.99	5,206.83	20.30	WATER WELLS

Permit:	MO-A-255678-1	Station ID:	268335
Legacy No:	W201602200	Owner Name:	
Compliance No:	294623	Contractor License:	7142
Issue Date:	03/17/2016	Contractor Name:	Mark C Santarelli
Completion Date:	03/18/2016	Driller Name:	david maguire
Type of Work:	Abandonment	County:	Escambia
Well Use:	Other	Section:	42
Static Wtr Lvl Ft:		Township:	2S
Casing Depth:	10	Range:	30W
Total Depth:	20	Latitude:	
Diameter:	2	Longitude:	
Documents:			
URL:			

Map Key	Direction	Distance (mi)	Distance (ft)	Elevation (ft)	DB
390	SSE	0.99	5,206.83	20.30	WATER WELLS

Permit:	MO-C-77173-1	Station ID:	88293
Legacy No:	M199104377	Owner Name:	
Compliance No:	126655	Contractor License:	2592
Issue Date:	06/03/1991	Contractor Name:	Arthur L Sisson
Completion Date:	06/20/1991	Driller Name:	
Type of Work:	New Construction	County:	Escambia
Well Use:	Other	Section:	25
Static Wtr Lvl Ft:	8	Township:	2S
Casing Depth:	18	Range:	30W
Total Depth:	18	Latitude:	
Diameter:	2	Longitude:	
Documents:			
URL:			

Wells and Additional Sources Detail Report

Map Key	Direction	Distance (mi)	Distance (ft)	Elevation (ft)	DB
390	SSE	0.99	5,206.83	20.30	WATER WELLS

Permit:	MO-C-102107-1	Station ID:	113778
Legacy No:	P199408826	Owner Name:	
Compliance No:	150130	Contractor License:	3051
Issue Date:	09/12/1994	Contractor Name:	Harley J Corbin
Completion Date:	09/29/1994	Driller Name:	
Type of Work:	New Construction	County:	Escambia
Well Use:	Other	Section:	28
Static Wtr Lvl Ft:	7	Township:	2S
Casing Depth:	6	Range:	30W
Total Depth:	16	Latitude:	
Diameter:	4	Longitude:	
Documents:			
URL:			

Map Key	Direction	Distance (mi)	Distance (ft)	Elevation (ft)	DB
390	SSE	0.99	5,206.83	20.30	WATER WELLS

Permit:	MO-C-75147-1	Station ID:	85495
Legacy No:	P199102223	Owner Name:	
Compliance No:	124748	Contractor License:	2579
Issue Date:	02/11/1991	Contractor Name:	James W Collins
Completion Date:	03/08/1991	Driller Name:	
Type of Work:	New Construction	County:	Escambia
Well Use:	Other	Section:	23
Static Wtr Lvl Ft:	8	Township:	2S
Casing Depth:	6	Range:	30W
Total Depth:	16	Latitude:	
Diameter:	4	Longitude:	
Documents:			
URL:			

Map Key	Direction	Distance (mi)	Distance (ft)	Elevation (ft)	DB
390	SSE	0.99	5,206.83	20.30	WATER WELLS

Permit:	MO-C-76011-1	Station ID:	86673
Legacy No:	P199103142	Owner Name:	
Compliance No:	125562	Contractor License:	2579
Issue Date:	03/25/1991	Contractor Name:	James W Collins
Completion Date:	05/23/1991	Driller Name:	
Type of Work:	New Construction	County:	Escambia
Well Use:	Other	Section:	23
Static Wtr Lvl Ft:	8	Township:	2S

Casing Depth:	6	Range:	30W
Total Depth:	16	Latitude:	
Diameter:	2	Longitude:	
Documents:			
URL:			

Map Key	Direction	Distance (mi)	Distance (ft)	Elevation (ft)	DB
391	NNW	0.98	5,154.40	78.18	WATER WELLS

Permit:	LA-C-223874-1	Station ID:	20391
Legacy No:	P200900866	Owner Name:	
Compliance No:	264921	Contractor License:	3048
Issue Date:	03/09/2009	Contractor Name:	Clifton F Myers
Completion Date:	03/11/2009	Driller Name:	
Type of Work:	New Construction	County:	Escambia
Well Use:	Irrigation - Landscape	Section:	9
Static Wtr Lvl Ft:	60	Township:	2S
Casing Depth:	100	Range:	30W
Total Depth:	120	Latitude:	302643.984
Diameter:	4	Longitude:	871413.066
Documents:			
URL:			

Map Key	Direction	Distance (mi)	Distance (ft)	Elevation (ft)	DB
392	NNW	0.98	5,155.55	78.18	WATER WELLS

Permit:	LA-C-226581-1	Station ID:	21900
Legacy No:	P201000125	Owner Name:	
Compliance No:	267478	Contractor License:	3048
Issue Date:	11/03/2009	Contractor Name:	Clifton F Myers
Completion Date:	11/06/2009	Driller Name:	
Type of Work:	New Construction	County:	Escambia
Well Use:	Irrigation - Landscape	Section:	8
Static Wtr Lvl Ft:	25	Township:	2S
Casing Depth:	60	Range:	30W
Total Depth:	80	Latitude:	302643.95
Diameter:	4	Longitude:	871413.218
Documents:			
URL:			

Map Key	Direction	Distance (mi)	Distance (ft)	Elevation (ft)	DB
393	N	0.97	5,140.61	73.68	WATER WELLS

Permit:	MO-C-265468-1	Station ID:	276631
Legacy No:	W201802079	Owner Name:	

Wells and Additional Sources Detail Report

Compliance No:	303689	Contractor License:	3241
Issue Date:	03/14/2018	Contractor Name:	Corey Milton
Completion Date:	03/16/2018	Driller Name:	William Walker
Type of Work:	New Construction	County:	Escambia
Well Use:	Other	Section:	8
Static Wtr Lvl Ft:		Township:	2S
Casing Depth:	50	Range:	30W
Total Depth:	60	Latitude:	
Diameter:	2	Longitude:	
Documents:			
URL:			

Map Key	Direction	Distance (mi)	Distance (ft)	Elevation (ft)	DB
394	SE	0.99	5,219.84	53.01	WATER WELLS

Permit:	LA-C-152321-1	Station ID:	167620
Legacy No:	P200101127	Owner Name:	
Compliance No:	197450	Contractor License:	1874
Issue Date:	12/19/2000	Contractor Name:	Alvin Bradley
Completion Date:	07/27/2001	Driller Name:	
Type of Work:	New Construction	County:	Escambia
Well Use:	Irrigation - Landscape	Section:	25
Static Wtr Lvl Ft:		Township:	2S
Casing Depth:	80	Range:	30W
Total Depth:	130	Latitude:	
Diameter:	4	Longitude:	
Documents:			
URL:			

Map Key	Direction	Distance (mi)	Distance (ft)	Elevation (ft)	DB
395	N	0.98	5,172.29	75.62	WATER WELLS

Permit:	LA-C-119285-1	Station ID:	132275
Legacy No:	P199700234	Owner Name:	
Compliance No:	166317	Contractor License:	2271
Issue Date:	10/28/1996	Contractor Name:	Vic C Wallace
Completion Date:	11/25/1996	Driller Name:	
Type of Work:	New Construction	County:	Escambia
Well Use:	Irrigation - Landscape	Section:	6
Static Wtr Lvl Ft:	42	Township:	2S
Casing Depth:	105	Range:	30W
Total Depth:	125	Latitude:	
Diameter:	4	Longitude:	
Documents:			
URL:			

Wells and Additional Sources Detail Report

Map Key	Direction	Distance (mi)	Distance (ft)	Elevation (ft)	DB
396	NNW	0.99	5,250.03	81.05	WATER WELLS

Permit:	LA-C-211085-1	Station ID:	228470
Legacy No:	P200702112	Owner Name:	
Compliance No:	252847	Contractor License:	3162
Issue Date:	04/10/2007	Contractor Name:	Thomas Glass
Completion Date:	06/05/2007	Driller Name:	
Type of Work:	New Construction	County:	Escambia
Well Use:	Irrigation - Landscape	Section:	17
Static Wtr Lvl Ft:	0	Township:	2S
Casing Depth:	60	Range:	30W
Total Depth:	80	Latitude:	
Diameter:	4	Longitude:	
Documents:			
URL:			

Map Key	Direction	Distance (mi)	Distance (ft)	Elevation (ft)	DB
397	SW	0.98	5,155.60	82.18	WATER WELLS

Permit:	OT-C-103765-1	Station ID:	116058
Legacy No:	P199500433	Owner Name:	
Compliance No:	151693	Contractor License:	2457
Issue Date:	11/18/1994	Contractor Name:	Mark Kelly
Completion Date:	12/30/1994	Driller Name:	
Type of Work:	New Construction	County:	Escambia
Well Use:	Other	Section:	30
Static Wtr Lvl Ft:		Township:	2S
Casing Depth:	20	Range:	30W
Total Depth:	60	Latitude:	302510
Diameter:	5	Longitude:	871450
Documents:			
URL:			

Map Key	Direction	Distance (mi)	Distance (ft)	Elevation (ft)	DB
399	WSW	1.00	5,266.15	80.11	WATER WELLS

Permit:	MO-A-171368-1	Station ID:	187532
Legacy No:	P200300797	Owner Name:	
Compliance No:	215408	Contractor License:	3041
Issue Date:	12/13/2002	Contractor Name:	Robert Baker, Jr.
Completion Date:	02/11/2003	Driller Name:	
Type of Work:	Abandonment	County:	Escambia
Well Use:	Other	Section:	32
Static Wtr Lvl Ft:		Township:	2S

Casing Depth:	6	Range:	30W
Total Depth:	16	Latitude:	
Diameter:	2	Longitude:	
Documents:			
URL:			

Well Surveillance Program Water Wells

Map Key	Direction	Distance (mi)	Distance (ft)	Elevation (ft)	DB
3	-	0.00	0.00	70.07	WATER WELLS

FLUW ID:	AAA4568	Property ID:	
Permit No:	175700004	Parcel ID:	
WSRP ID:		Project ID:	SUPER
Other ID:	AAA4568	Loc ID:	952130
Req No:	44344	GPS ID:	952130
Status:	ABANDONED	Resident Type:	OWNER
Well Type Code:	42	Name:	BAPTIST HOSPITAL
Well Type:	Limited Use PWS	First Name:	N/A
Well Depth:	0	Last Name:	N/A
Potable Status:	NON-POTABLE	Phone:	
Action:		Phone Ext:	
Casing Material:	PVC	County:	ESCAMBIA
Length:	0	Height Abv Ellipsoid:	34.83
Diameter:	4	Longitude:	-87.230911
Sanitary Seal:	Yes	Latitude:	30.429929
Agency:	DOH	Datum:	
Large PWS:	NO	GPS Date:	12/18/2007 0:00:00
PWS Design:		Loc Method Code:	DGPS
PWS Verify:	0	Loc Method:	Differentially Corrected GPS
Insp F Name:	STEPHEN	Software:	Well_Solo_v2
Insp L Name:	METZLER	Streetside:	No
Insp CHD:	ESCAMBIA		
Well Type De:			
Address:	1000 MORENO ST		
City:	PENSACOLA		
Comment:	Emergency Limited Use Well.Well AAA4568 no longer exists. It has been replace with Well AAM1102. DGPS coordinates have been transmitted to global address site.		

Map Key	Direction	Distance (mi)	Distance (ft)	Elevation (ft)	DB
7	-	0.00	0.00	70.42	WATER WELLS

FLUW ID:	AAA4564	Property ID:	
Permit No:	145700004	Parcel ID:	
WSRP ID:		Project ID:	SUPER
Other ID:	AAD4564	Loc ID:	788944
Req No:	44344	GPS ID:	788944

Wells and Additional Sources Detail Report

Status:	ABANDONED	Resident Type:	OWNER
Well Type Code:	42	Name:	BAPTIST HOSPITAL
Well Type:	Limited Use PWS	First Name:	N/A
Well Depth:	0	Last Name:	N/A
Potable Status:	NON-POTABLE	Phone:	
Action:		Phone Ext:	
Casing Material:	PVC	County:	ESCAMBIA
Length:	0	Height Abv Ellipsoid:	22.19
Diameter:	4	Longitude:	-87.230771
Sanitary Seal:	Yes	Latitude:	30.429919
Agency:	DOH	Datum:	
Large PWS:	NO	GPS Date:	12/18/2007 0:00:00
PWS Design:		Loc Method Code:	DGPS
PWS Verify:	0	Loc Method:	Differentially Corrected GPS
Insp F Name:	STEPHEN	Software:	Well_Solo_v2
Insp L Name:	METZLER	Streetside:	No
Insp CHD:	ESCAMBIA		
Well Type De:			
Address:	1000 MORENO ST		
City:	PENSACOLA		
Comment:	Limited Use Emergency Water Well.Well AAA4564 no longer exists. It has been replace with Well AAD4908. DGPS coordinates have been transmitted to global address site.		

Map Key	Direction	Distance (mi)	Distance (ft)	Elevation (ft)	DB
8	-	0.00	0.00	70.42	WATER WELLS

FLUW ID:	AAM1102	Property ID:	
Permit No:		Parcel ID:	
WSRP ID:		Project ID:	SUPER
Other ID:		Loc ID:	1008698
Req No:	52495	GPS ID:	1008698
Status:	RETAGGED	Resident Type:	OWNER
Well Type Code:	42	Name:	BAPTIST HOSPITAL
Well Type:	Limited Use PWS	First Name:	EARL
Well Depth:	0	Last Name:	POLK
Potable Status:	POTABLE	Phone:	850-434-4853
Action:		Phone Ext:	
Casing Material:	PVC	County:	ESCAMBIA
Length:	0	Height Abv Ellipsoid:	36.4
Diameter:	8	Longitude:	-87.23079
Sanitary Seal:	Yes	Latitude:	30.42995
Agency:	DOH	Datum:	
Large PWS:		GPS Date:	12/14/2010 0:00:00
PWS Design:		Loc Method Code:	DGPS
PWS Verify:		Loc Method:	Differentially Corrected GPS
Insp F Name:	Dorothy	Software:	Well_Solo_v2
Insp L Name:	Kramer	Streetside:	No

Wells and Additional Sources Detail Report

Insp CHD:	ESCAMBIA
Well Type De:	
Address:	1000 W MORENO ST
City:	PENSACOLA
Comment:	

Map Key	Direction	Distance (mi)	Distance (ft)	Elevation (ft)	DB
9	-	0.00	0.00	70.42	WATER WELLS

FLUW ID:	AAD4908	Property ID:	
Permit No:		Parcel ID:	
WSRP ID:		Project ID:	SUPER
Other ID:		Loc ID:	1008700
Req No:	52495	GPS ID:	1008700
Status:	ACTIVE	Resident Type:	OWNER
Well Type Code:	50	Name:	BAPTIST HOSPITAL
Well Type:	Irrigation	First Name:	
Well Depth:	0	Last Name:	
Potable Status:	NON-POTABLE	Phone:	850-434-4853
Action:		Phone Ext:	
Casing Material:	PVC	County:	ESCAMBIA
Length:	0	Height Abv Ellipsoid:	40.34
Diameter:	8	Longitude:	-87.230762
Sanitary Seal:	Yes	Latitude:	30.429952
Agency:	DOH	Datum:	
Large PWS:		GPS Date:	12/14/2010 0:00:00
PWS Design:		Loc Method Code:	DGPS
PWS Verify:		Loc Method:	Differentially Corrected GPS
Insp F Name:	Dorothy	Software:	Well_Solo_v2
Insp L Name:	Kramer	Streetside:	No
Insp CHD:	ESCAMBIA		
Well Type De:			
Address:	1000 W MORENO ST		
City:	PENSACOLA		
Comment:	Emergency Use		

Map Key	Direction	Distance (mi)	Distance (ft)	Elevation (ft)	DB
75	N	0.39	2,050.51	68.03	WATER WELLS

FLUW ID:	AAA6576	Property ID:	
Permit No:	9	Parcel ID:	
WSRP ID:		Project ID:	SUPER
Other ID:		Loc ID:	281868
Req No:	51921	GPS ID:	281868
Status:	ACTIVE	Resident Type:	OWNER
Well Type Code:	40	Name:	ECUA--F & SCOTT

Wells and Additional Sources Detail Report

Well Type:	Large (>150,000 gpd) Community PWS	First Name:	ECUA WELL # 6
Well Depth:	0	Last Name:	
Potable Status:	POTABLE	Phone:	850-476-5110
Action:		Phone Ext:	
Casing Material:	PVC	County:	ESCAMBIA
Length:	0	Height Abv Ellipsoid:	20.03
Diameter:	2	Longitude:	-87.230086
Sanitary Seal:	Yes	Latitude:	30.437786
Agency:	DOH	Datum:	WS1984
Large PWS:	YES	GPS Date:	8/24/2010 0:00:00
PWS Design:	77616000	Loc Method Code:	DGPS
PWS Verify:	0	Loc Method:	Differentially Corrected GPS
Insp F Name:	DOROTHY	Software:	Well_Solo_v2
Insp L Name:	KRAMER	Streetside:	Yes
Insp CHD:	ESCAMBIA		
Well Type De:			
Address:	920 W SCOTT ST		
City:	PENSACOLA		
Comment:	PFOA AND PFOS SAMPLES COLLECTED BY ECUA. BOTH RAW AND TREATED SAMPLES BELOW STATE AND FEDERAL SAFE DRINKING WATER HEALTH ADVISORY LEVELS		

Map Key	Direction	Distance (mi)	Distance (ft)	Elevation (ft)	DB
127	SSW	0.48	2,544.86	44.45	WATER WELLS

FLUW ID:	AAA6577	Property ID:	
Permit No:	1170525	Parcel ID:	
WSRP ID:	170010101	Project ID:	SUPER
Other ID:		Loc ID:	281870
Req No:	45786	GPS ID:	281870
Status:	ACTIVE	Resident Type:	OWNER
Well Type Code:	40	Name:	ECUA--WEST PLANT WELL
Well Type:	Large (>150,000 gpd) Community PWS	First Name:	WELL #5, WEST PLANT
Well Depth:	0	Last Name:	
Potable Status:	POTABLE	Phone:	
Action:	NO ACTION AT THIS TIME	Phone Ext:	
Casing Material:	BLACK STEEL	County:	ESCAMBIA
Length:	140	Height Abv Ellipsoid:	10.19
Diameter:	12	Longitude:	-87.23445
Sanitary Seal:	Yes	Latitude:	30.420877
Agency:	DOH	Datum:	WS1984
Large PWS:	YES	GPS Date:	5/8/2008 0:00:00
PWS Design:	77616000	Loc Method Code:	DGPS
PWS Verify:	0	Loc Method:	Differentially Corrected GPS
Insp F Name:	DOROTHY	Software:	Well_Solo_v2
Insp L Name:	KRAMER	Streetside:	Yes
Insp CHD:	ESCAMBIA		

Well Type De:
Address: 1420 W CERVANTES ST
City: PENSACOLA
Comment: PFOA AND PFOS SAMPLES COLLECTED BY ECUA. BOTH RAW AND TREATED SAMPLES BELOW STATE AND FEDERAL SAFE DRINKING WATER HEALTH ADVISORY LEVELS

Map Key	Direction	Distance (mi)	Distance (ft)	Elevation (ft)	DB
243	ENE	0.67	3,537.72	49.23	WATER WELLS

FLUW ID:	ECUAW9	Property ID:	
Permit No:		Parcel ID:	
WSRP ID:		Project ID:	SUPER
Other ID:		Loc ID:	329128
Req No:		GPS ID:	329128
Status:	ABANDONED	Resident Type:	
Well Type Code:	40	Name:	ECUA WELL 9
Well Type:	Large (>150,000 gpd) Community PWS	First Name:	
Well Depth:		Last Name:	
Potable Status:	NON-POTABLE	Phone:	
Action:		Phone Ext:	
Casing Material:	Galvanized	County:	ESCAMBIA
Length:		Height Abv Ellipsoid:	19.93
Diameter:	12	Longitude:	-87.218649
Sanitary Seal:	Yes	Latitude:	30.434001
Agency:		Datum:	WS1984
Large PWS:	NO	GPS Date:	8/30/2000 7:24:06
PWS Design:		Loc Method Code:	DGPS
PWS Verify:	0	Loc Method:	Differentially Corrected GPS
Insp F Name:		Software:	
Insp L Name:		Streetside:	
Insp CHD:			

Well Type De:
Address: TARRAGONA AND JORDAN ST
City: PENSACOLA
Comment: This is an abandoned well and no longer exists.

Map Key	Direction	Distance (mi)	Distance (ft)	Elevation (ft)	DB
246	ENE	0.67	3,552.57	51.03	WATER WELLS

FLUW ID:	AAA6575	Property ID:	
Permit No:	1170525	Parcel ID:	
WSRP ID:		Project ID:	SUPER
Other ID:		Loc ID:	281866
Req No:		GPS ID:	281866
Status:	ABANDONED	Resident Type:	
Well Type Code:	40	Name:	ESCAMBIA CO. UTILITY

			AUTHORITY
Well Type:	Large (>150,000 gpd) Community PWS	First Name:	
Well Depth:		Last Name:	
Potable Status:	NON-POTABLE	Phone:	
Action:		Phone Ext:	
Casing Material:		County:	ESCAMBIA
Length:		Height Abv Ellipsoid:	0
Diameter:		Longitude:	-87.2186
Sanitary Seal:		Latitude:	30.434
Agency:		Datum:	WS1984
Large PWS:	YES	GPS Date:	
PWS Design:	77616000	Loc Method Code:	Unknown
PWS Verify:	0	Loc Method:	
Insp F Name:		Software:	
Insp L Name:		Streetside:	
Insp CHD:			
Well Type De:			
Address:			
City:	PENSACOLA		
Comment:	This is an abandoned well and no longer exists.		

Map Key	Direction	Distance (mi)	Distance (ft)	Elevation (ft)	DB
268	NNW	0.69	3,666.43	81.32	WATER WELLS

FLUW ID:	AAD4907	Property ID:	
Permit No:		Parcel ID:	
WSRP ID:	170002801	Project ID:	SUPER
Other ID:		Loc ID:	294952
Req No:		GPS ID:	294952
Status:	INACTIVE	Resident Type:	
Well Type Code:	50	Name:	ESCAMBIA COUNTY EMERGENCY MNGT
Well Type:	Irrigation	First Name:	
Well Depth:		Last Name:	
Potable Status:	NON-POTABLE	Phone:	
Action:	NO ACTION AT THIS TIME	Phone Ext:	
Casing Material:	Galvanized	County:	ESCAMBIA
Length:		Height Abv Ellipsoid:	25.85
Diameter:	12	Longitude:	-87.235459
Sanitary Seal:	Yes	Latitude:	30.441671
Agency:		Datum:	WS1984
Large PWS:	NO	GPS Date:	11/22/2000 13:07:22
PWS Design:		Loc Method Code:	DGPS
PWS Verify:	0	Loc Method:	Differentially Corrected GPS
Insp F Name:		Software:	
Insp L Name:		Streetside:	
Insp CHD:			

Well Type De:
Address: 1700 W LEONARD ST
City: PENSACOLA
Comment: GAC filter installed by DEP and well will remain inactive except in event of emergency. Previously known as 170002801

Map Key	Direction	Distance (mi)	Distance (ft)	Elevation (ft)	DB
285	NNW	0.73	3,830.73	74.32	WATER WELLS

FLUW ID:	170002801	Property ID:	
Permit No:		Parcel ID:	
WSRP ID:		Project ID:	ANDREW
Other ID:		Loc ID:	422610
Req No:		GPS ID:	422610
Status:	RETAGGED	Resident Type:	
Well Type Code:	42	Name:	
Well Type:	Limited Use PWS	First Name:	
Well Depth:		Last Name:	
Potable Status:	POTABLE	Phone:	
Action:		Phone Ext:	
Casing Material:		County:	ESCAMBIA
Length:		Height Abv Ellipsoid:	
Diameter:	0	Longitude:	-87.235028
Sanitary Seal:		Latitude:	30.442267
Agency:		Datum:	WS1984
Large PWS:	NO	GPS Date:	
PWS Design:		Loc Method Code:	DGPS
PWS Verify:	0	Loc Method:	Differentially Corrected GPS
Insp F Name:		Software:	
Insp L Name:		Streetside:	
Insp CHD:			

Well Type De:
Address: 1700 W LEONARDS ST
City: PENSACOLA
Comment: GAC filter installed by DEP and well will remain inactive except in event of emergency. Retagged to AAD4907

Map Key	Direction	Distance (mi)	Distance (ft)	Elevation (ft)	DB
346	ESE	0.89	4,723.86	31.76	WATER WELLS

FLUW ID:	AAA6574	Property ID:	
Permit No:	1170525	Parcel ID:	
WSRP ID:	170010501	Project ID:	SUPER
Other ID:		Loc ID:	281864
Req No:		GPS ID:	281864
Status:	ACTIVE	Resident Type:	
Well Type Code:	40	Name:	ECUA PLANT #6

Wells and Additional Sources Detail Report

Well Type:	Large (>150,000 gpd) Community PWS	First Name:	ECUA Well #6
Well Depth:	256	Last Name:	
Potable Status:	POTABLE	Phone:	
Action:	NO ACTION AT THIS TIME	Phone Ext:	
Casing Material:	Galvanized	County:	ESCAMBIA
Length:	156	Height Abv Ellipsoid:	5.92
Diameter:	26	Longitude:	-87.215513
Sanitary Seal:	Yes	Latitude:	30.423447
Agency:		Datum:	WS1984
Large PWS:	YES	GPS Date:	1/7/2003 0:00:00
PWS Design:	77616000	Loc Method Code:	DGPS OFFSET
PWS Verify:	0	Loc Method:	Calculated location using DGPS
Insp F Name:		Software:	
Insp L Name:		Streetside:	
Insp CHD:			
Well Type De:			
Address:	125 E Desoto ST		
City:	PENSACOLA		
Comment:			

Map Key	Direction	Distance (mi)	Distance (ft)	Elevation (ft)	DB
368	W	0.94	4,969.29	83.70	WATER WELLS

FLUW ID:	AAA6401	Property ID:	
Permit No:	1170525	Parcel ID:	
WSRP ID:		Project ID:	SUPER
Other ID:		Loc ID:	281738
Req No:		GPS ID:	281738
Status:	ACTIVE	Resident Type:	
Well Type Code:	40	Name:	ECUA--W & AVERY
Well Type:	Large (>150,000 gpd) Community PWS	First Name:	
Well Depth:	156	Last Name:	
Potable Status:	POTABLE	Phone:	
Action:		Phone Ext:	
Casing Material:	Galvanized	County:	ESCAMBIA
Length:		Height Abv Ellipsoid:	27.56
Diameter:	26	Longitude:	-87.249571
Sanitary Seal:	Yes	Latitude:	30.431189
Agency:		Datum:	WS1984
Large PWS:	YES	GPS Date:	1/13/2004 0:00:00
PWS Design:	77616000	Loc Method Code:	DGPS
PWS Verify:	0	Loc Method:	Differentially Corrected GPS
Insp F Name:		Software:	
Insp L Name:		Streetside:	
Insp CHD:			
Well Type De:			

Wells and Additional Sources Detail Report

Address:	2900 W AVERY ST
City:	PENSACOLA
Comment:	PFOA AND PFOS SAMPLES COLLECTED BY ECUA. BOTH RAW AND TREATED SAMPLES BELOW STATE AND FEDERAL SAFE DRINKING WATER HEALTH ADVISORY LEVELS

Radon Information

This section lists any relevant radon information found for the target property.

Federal EPA Radon Zone for *ESCAMBIA* County: **3**

Zone 1: Counties with predicted average indoor radon screening levels greater than 4 pCi/L
Zone 2: Counties with predicted average indoor radon screening levels from 2 to 4 pCi/L
Zone 3: Counties with predicted average indoor radon screening levels less than 2 pCi/L

Federal Area Radon Information for *ESCAMBIA* County

No Measures/Homes:	90
Arithmetic Mean:	0.5
Standard Deviation:	0.2
Maximum:	1.5
% >4 pCi/L:	-
% >8 pCi/L:	-
% >12 pCi/L:	-
Notes on Data Table:	TABLE 2. Indoor radon results from the Florida population-based radon survey, by county.

Appendix

Federal Sources

FEMA National Flood Hazard Layer — **FEMA FLOOD**

The National Flood Hazard Layer (NFHL) data incorporates Flood Insurance Rate Map (FIRM) databases published by the Federal Emergency Management Agency (FEMA), and any Letters Of Map Revision (LOMRs) that have been issued against those databases since their publication date. The FIRM Database is the digital, geospatial version of the flood hazard information shown on the published paper FIRMs. The FIRM Database depicts flood risk information and supporting data used to develop the risk data. The FIRM Database is derived from Flood Insurance Studies (FISs), previously published FIRMs, flood hazard analyses performed in support of the FISs and FIRMs, and new mapping data, where available.

Indoor Radon Data — **INDOOR RADON**

Indoor radon measurements tracked by the Environmental Protection Agency(EPA) and the State Residential Radon Survey.

Public Water Systems Violations and Enforcement Data — **PWSV**

This list of drinking water violations and enforcement actions is sourced from the U.S Environmental Protection Agency's (EPA) Enforcement and Compliance History Online (ECHO) system that incorporates Public Water Systems data from EPA's Safe Drinking Water Information System (SDWIS) database, as part of the national download of Safe Drinking Water Act (SDWA) data. SDWIS contains information on public water systems from the Public Water System Supervision (PWSS) Program, including monitoring, enforcement, and violation data related to requirements established by the SWDA. Address information provided in SWDIS may correspond either with the physical location of the water system, or with a contact address.

Radon Zone Level — **RADON ZONE**

Areas showing the level of Radon Zones (level 1, 2 or 3) by county. This data is maintained by the Environmental Protection Agency (EPA).

Safe Drinking Water Information System (SDWIS) — **SDWIS**

This national download of Safe Drinking Water Act (SDWA) data is sourced from the U.S Environmental Protection Agency's (EPA) Enforcement and Compliance History Online (ECHO) system that incorporates Public Water Systems data from EPA's Safe Drinking Water Information System (SDWIS) database. SDWIS contains information on public water systems from the Public Water System Supervision (PWSS) Program related to requirements established by the Safe Drinking Water Act (SDWA). Address information provided in SWDIS may correspond either with the physical location of the water system, or with a contact address.

Soil Survey Geographic database — **SSURGO**

The Soil Survey Geographic database (SSURGO) contains information about soil as collected by the National Cooperative Soil Survey at the Natural Resources Conservation Service (NRCS). Soil maps outline areas called map units. The map units are linked to soil properties in a database. Each map unit may contain one to three major components and some minor components.

U.S. Fish & Wildlife Service Wetland Data — **US WETLAND**

The U.S. Fish & Wildlife Service Wetland layer represents the approximate location and type of wetlands and deepwater habitats in the United States.

USGS Current Topo — **US TOPO**

US Topo topographic maps are produced by the National Geospatial Program of the U.S. Geological Survey (USGS). The project was launched in late 2009, and the term "US Topo" refers specifically to quadrangle topographic maps published in 2009 and later.

USGS Geology — **US GEOLOGY**

Seamless maps depicting geological information provided by the United States Geological Survey (USGS).

USGS National Water Information System — **FED USGS**

The U.S. Geological Survey's (USGS) National Water Information System (NWIS) is the nation's principal repository of water resources data. The data includes comprehensive information of well-construction details, time-series data for gage height, streamflow, groundwater level, and precipitation and water use data. This NWIS database information is obtained through the Water Quality Data Portal (WQP). The WQP

is a cooperative service sponsored by the USGS, the Environmental Protection Agency (EPA), and the National Water Quality Monitoring Council (NWQMC).

State Sources

Florida Subsidence Incident Reports — **SINKHOLES**

A list of Florida Subsidence Incidents made available by the Florida Department of Environmental Protection (DEP) and maintained by the Florida Geological Survey. Sinkholes are closed depressions in areas underlain by soluble rock such as limestone, dolostone, and in some states gypsum and salt. Other subterranean events can cause holes, depressions, or subsidence of the land surface that may mimic sinkhole activity. Commonly, a reported depression is not verified by a licensed professional geologist to be a true sinkhole, and the cause of subsidence is not known. Such an event is called a subsidence incident.

Oil and Gas Wells — **OGW**

The Oil and Gas Program is the permitting authority within the Florida Department of Environmental Protection's Mining and Minerals Regulation Program. Companies interested in exploration or production of hydrocarbons in Florida are regulated by the Oil and Gas Program. This data is made available by Florida Department of Environmental Protection's Oil and Gas program.

Public Water Supply Wells — **PWSW**

The Public Water Supply Wells (PWSW) data consist of public water supply facilities and their wells in Florida, excluding Federally owned facilities. This data is made available by Florida Department of Environmental Protection, Water Compliance Assurance Program.

Underground Injection Control Wells — **UIC**

Class I Underground Injection Control (UIC) wells that are currently or were previously active, as well as proposed sites, regulated by the Florida Department of Environmental Protection (FDEP). Class I UIC wells are used to inject nonhazardous waste, hazardous waste (new hazardous waste wells were banned in 1983), or municipal waste below the lowermost underground source of drinking water.

Water Use Permits Sites - South Florida Water Management District — **WELLS**

List of Water Use Permitting Facilities consisting of wells, pumps and culverts, made available by the South Florida Water Management District. The facilities represent a subset of all wells, pumps and culverts associated with Water Use Permits. A Water Use Permit is required for all water uses except single family and duplex use and fire fighting.

Water Well Completions - Northwest Florida Water Management District — **WATER WELLS**

A list of existing well permits provided by the Northwest Florida Water Management District, representing records for wells permitted for construction/repair/abandonment beginning in the year 1976; does not typically contain data on wells constructed prior to 1976. The data provided may therefore only represent a fraction of existing wells. The data are provided by water well contractors on completion reports and, in most cases, has not been verified by District staff.

Water Well Completions - St. Johns River Water Management District — **WATER WELLS**

A list of wells in the Water Well Completion Report database made available by the St. Johns River Water Management District (SJRWMD). The SJRWMD advises that data reported in the Water Well Completion Report are obtained from multiple sources, including SJRWMD, delegated counties, and other regulatory agencies; that they cannot assure that contributors have used consistent measurement techniques or adhered to approved quality control standards; and that, although the SJRWMD has made reasonable attempts to assure the quality of the data contained herein, in most cases, the information is reported as received.

Water Well Completions - Suwanee River Water Management District — **WELLS**

A list of wells in the Water Well Completion Report database made available by the Suwanee River Water Management District department (SRWMD). The SRWMD advises that data reported in the Water Well Completion Report are obtained from multiple sources, including SRWMD, delegated counties, and other regulatory agencies; that they cannot assure that contributors have used consistent measurement techniques or adhered to approved quality control standards; and that, although the SRWMD has made reasonable attempts to assure the quality of the data contained herein, in most cases, the information is reported as received.

Water Well Construction Permits — **WELL CONST PERM**

Appendix

A list of water well construction permits issued by the St. Johns River Water Management District (SJRWMD).

Water Well Construction Permits - Southwest Florida Water Management District **WATER WELLS**

Locations of well construction sites permitted within the District, including historical sites. A Well Construction Permit is required prior to installation of a water well within the District. The permits ensure that wells are constructed by qualified contractors and meet rigid safety and durability standards.

Water Wells - Suwanee River Water Management District **WATER WELLS**

A list of water wells made available by the Suwanee River Water Management District department (SRWMD). The SRWMD advises that data are obtained from multiple sources including SRWMD, delegated counties, and other regulatory agencies; that they cannot assure that contributors have used consistent measurement techniques or adhered to approved quality control standards; and that, although the SRWMD has made reasonable attempts to assure the quality of the data contained herein, in most cases, the information is reported as received.

Well Surveillance Program Water Wells **WATER WELLS**

A list of privately and publicly owned potable wells from the Florida Department of Health's (DOH) Well Surveillance Program.

Liability Notice

Reliance on information in Report: The Physical Setting Report (PSR) DOES NOT replace a full Phase I Environmental Site Assessment but is solely intended to be used as a review of environmental databases and physical characteristics for the site or adjacent properties.

License for use of information in Report: No page of this report can be used without this cover page, this notice and the project property identifier. The information in Report(s) may not be modified or re-sold.

Your Liability for misuse: Using this Service and/or its reports in a manner contrary to this Notice or your agreement will be in breach of copyright and contract and ERIS may obtain damages for such mis-use, including damages caused to third parties, and gives ERIS the right to terminate your account, rescind your license to any previous reports and to bar you from future use of the Service.

No warranty of Accuracy or Liability for ERIS: The information contained in this report has been produced by ERIS Information Inc. ("ERIS") using various sources of information, including information provided by Federal and State government departments. The report applies only to the address and up to the date specified on the cover of this report, and any alterations or deviation from this description will require a new report. This report and the data contained herein does not purport to be and does not constitute a guarantee of the accuracy of the information contained herein and does not constitute a legal opinion nor medical advice. Although ERIS has endeavored to present you with information that is accurate, ERIS Information Inc. disclaims, any and all liability for any errors, omissions, or inaccuracies in such information and data, whether attributable to inadvertence, negligence or otherwise, and for any consequences arising therefrom. Liability on the part of ERIS is limited to the monetary value paid for this report.

Trademark and Copyright: You may not use the ERIS trademarks or attribute any work to ERIS other than as outlined above. This Service and Report(s) are protected by copyright owned by ERIS Information Inc. Copyright in data used in the Service or Report(s) (the "Data") is owned by ERIS or its licensors. The Service, Report(s) and Data may not be copied or reproduced in whole or in any substantial part without prior written consent of ERIS.

TOPOGRAPHIC MAPS

Project Property:	Baptist Hospital Main Property
	Baptist Phase I ESA Main Hospital Property
	Pensacola FL 32501
Project No:	TF10686
Requested By:	Geosyntec Consultants
Order No:	24053100856
Date Completed:	June 02, 2024

Environmental Risk Information Services
A division of Glacier Media Inc.
1.866.517.5204 | info@erisinfo.com | erisinfo.com

We have searched USGS collections of current topographic maps and historical topographic maps for the project property. Below is a list of maps found for the project property and adjacent area. Maps are from 7.5 and 15 minute topographic map series, if available.

Year	Map Series
2021	7.5
2015	7.5
1994	7.5
1987	7.5
1970	7.5
1944	7.5
1942	15
1941	15
1921	15

Topographic Map Symbology for the maps may be available in the following documents:

Pre-1947

Page 223 of 1918 Topographic Instructions

Page 130 of 1928 Topographic Instructions

1947-2009

Topographic Map Symbols

2009-present

US Topo Map Symbols

Topographic Maps included in this report are produced by the USGS and are to be used for research purposes including a phase I report. Maps are not to be resold as commercial property.
No warranty of Accuracy or Liability for ERIS: The information contained in this report has been produced by ERIS Information Inc.(in the US) and ERIS Information Limited Partnership (in Canada), both doing business as 'ERIS', using Topographic Maps produced by the USGS. This maps contained herein does not purport to be and does not constitute a guarantee of the accuracy of the information contained herein. Although ERIS has endeavored to present you with information that is accurate, ERIS disclaims, any and all liability for any errors, omissions, or inaccuracies in such information and data, whether attributable to inadvertence, negligence or otherwise, and for any consequences arising therefrom. Liability on the part of ERIS is limited to the monetary value paid for this report.

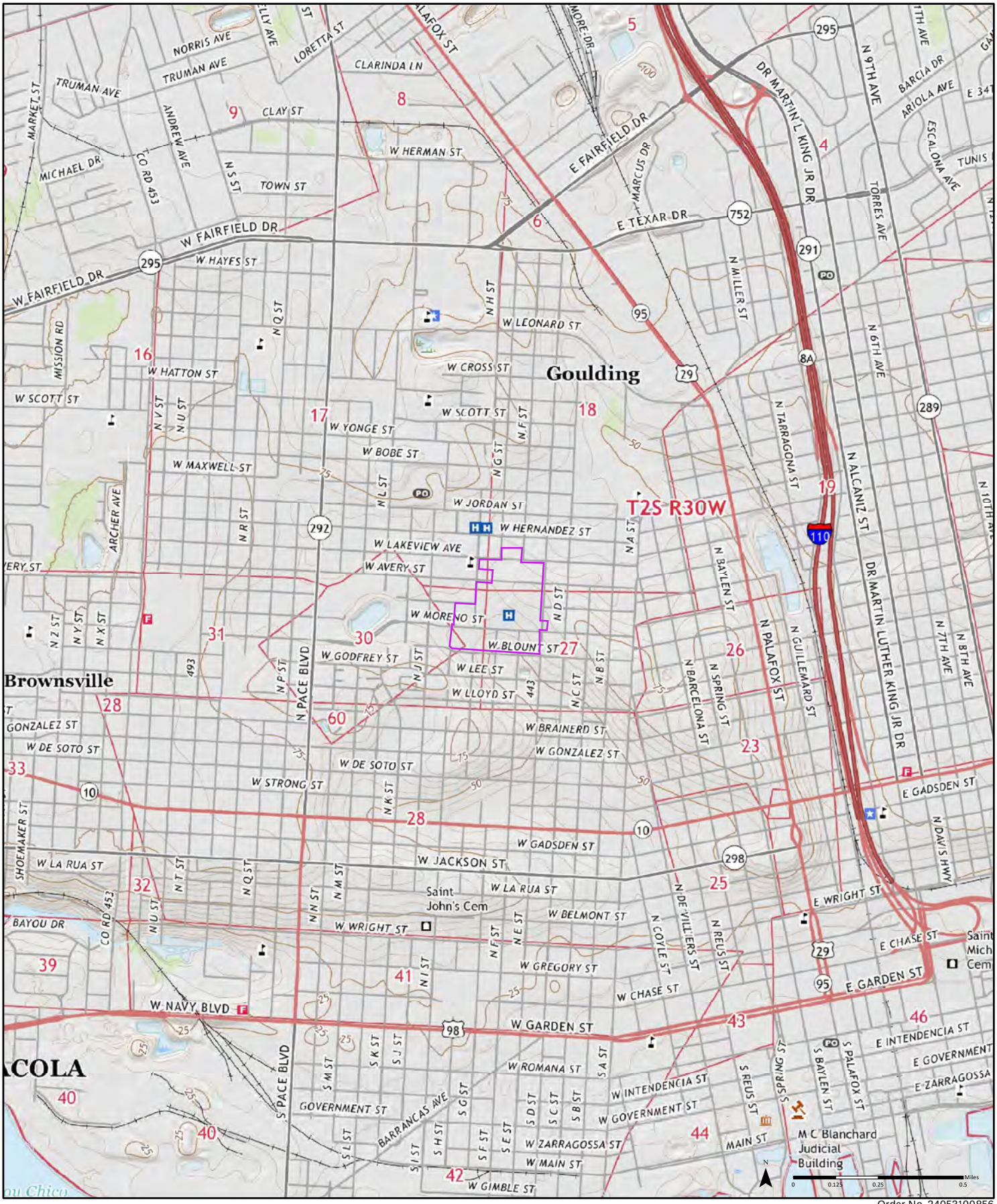

2021

Order No. 24053100856

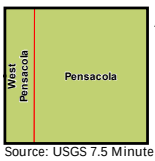

Available Quadrangle(s): Pensacola, FL
West Pensacola, FL

Source: USGS 7.5 Minute Topographic Map

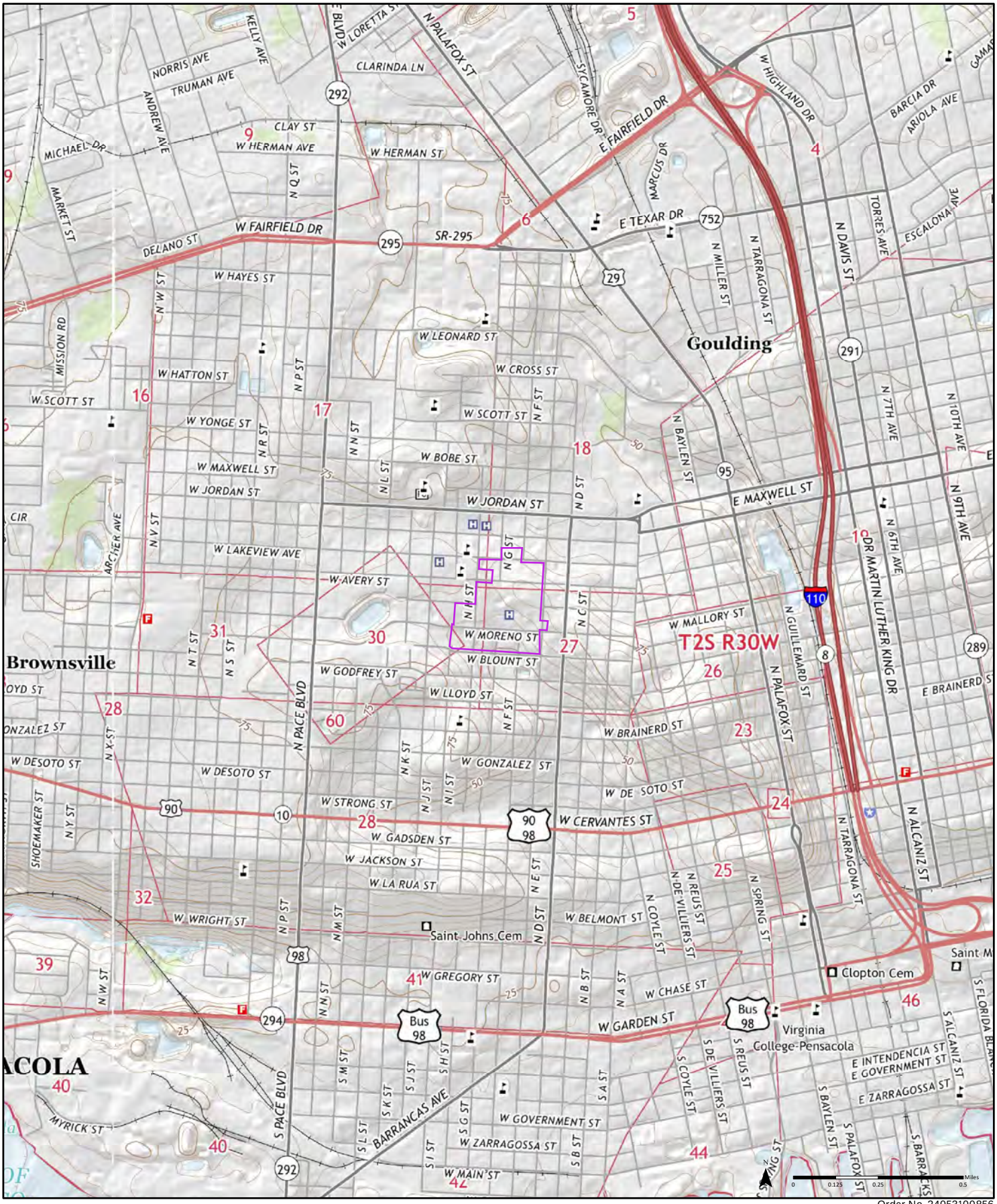

Order No. 24053100856

2015

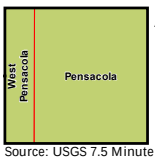

Available Quadrangle(s): Pensacola, FL
West Pensacola, FL

Source: USGS 7.5 Minute Topographic Map

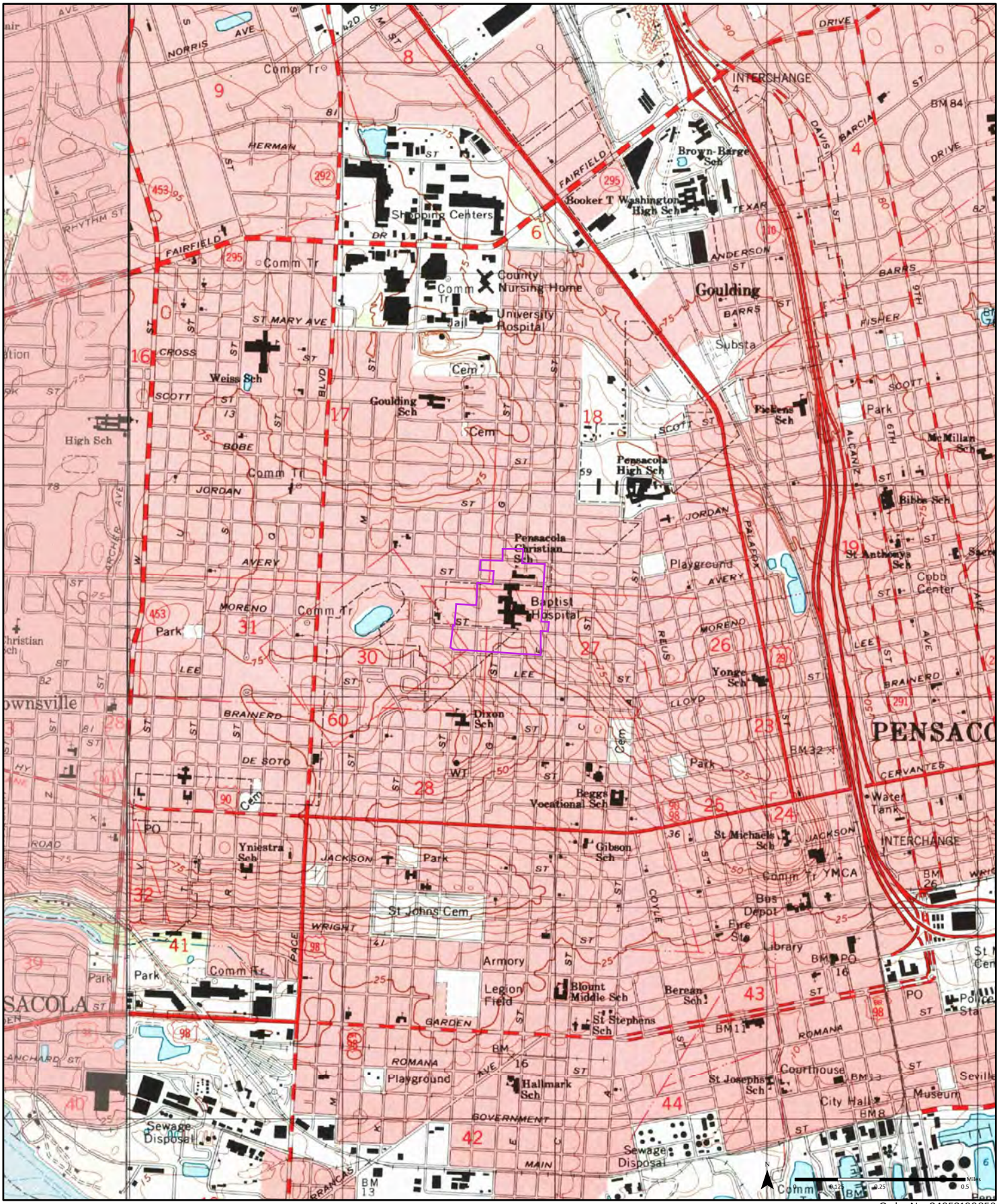

1994

(1-1994) *Aerial Photo Year: 1994*

(2-1994) *Aerial Photo Year: 1994*

Order No. 24053100856

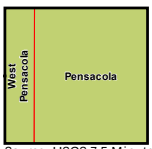

Available Quadrangle(s): Pensacola, FL(1-1994)
West Pensacola, FL(2-1994)

Source: USGS 7.5 Minute Topographic Map

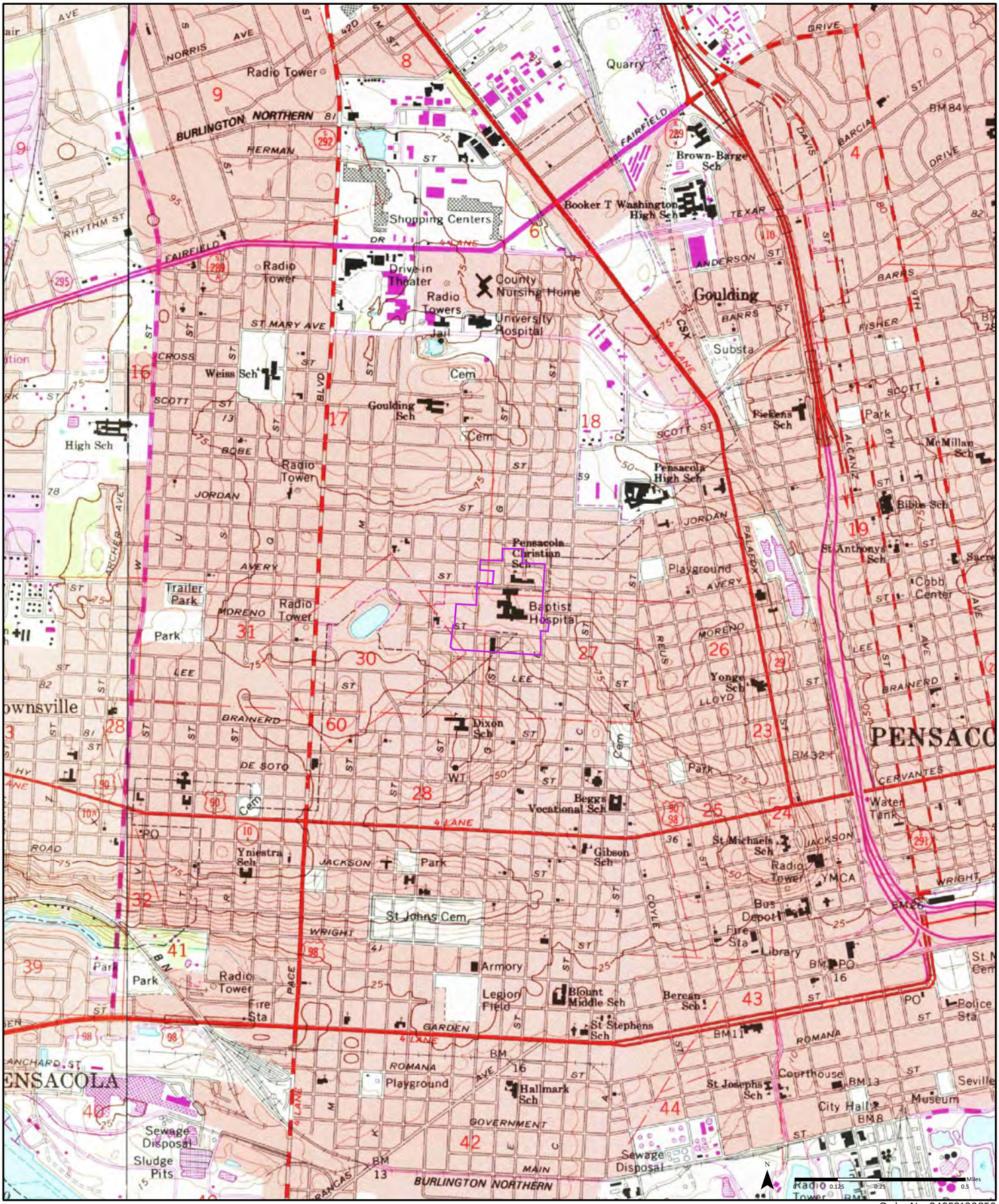

1987

(1-1987)
Aerial Photo Year: 1984
Photo Revision Year: 1987

(2-1987)
Aerial Photo Year: 1984
Photo Revision Year: 1987

Order No. 24053100856

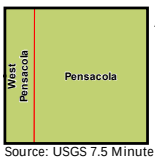

Available Quadrangle(s): Pensacola, FL(1-1987)
West Pensacola, FL(2-1987)

Source: USGS 7.5 Minute Topographic Map

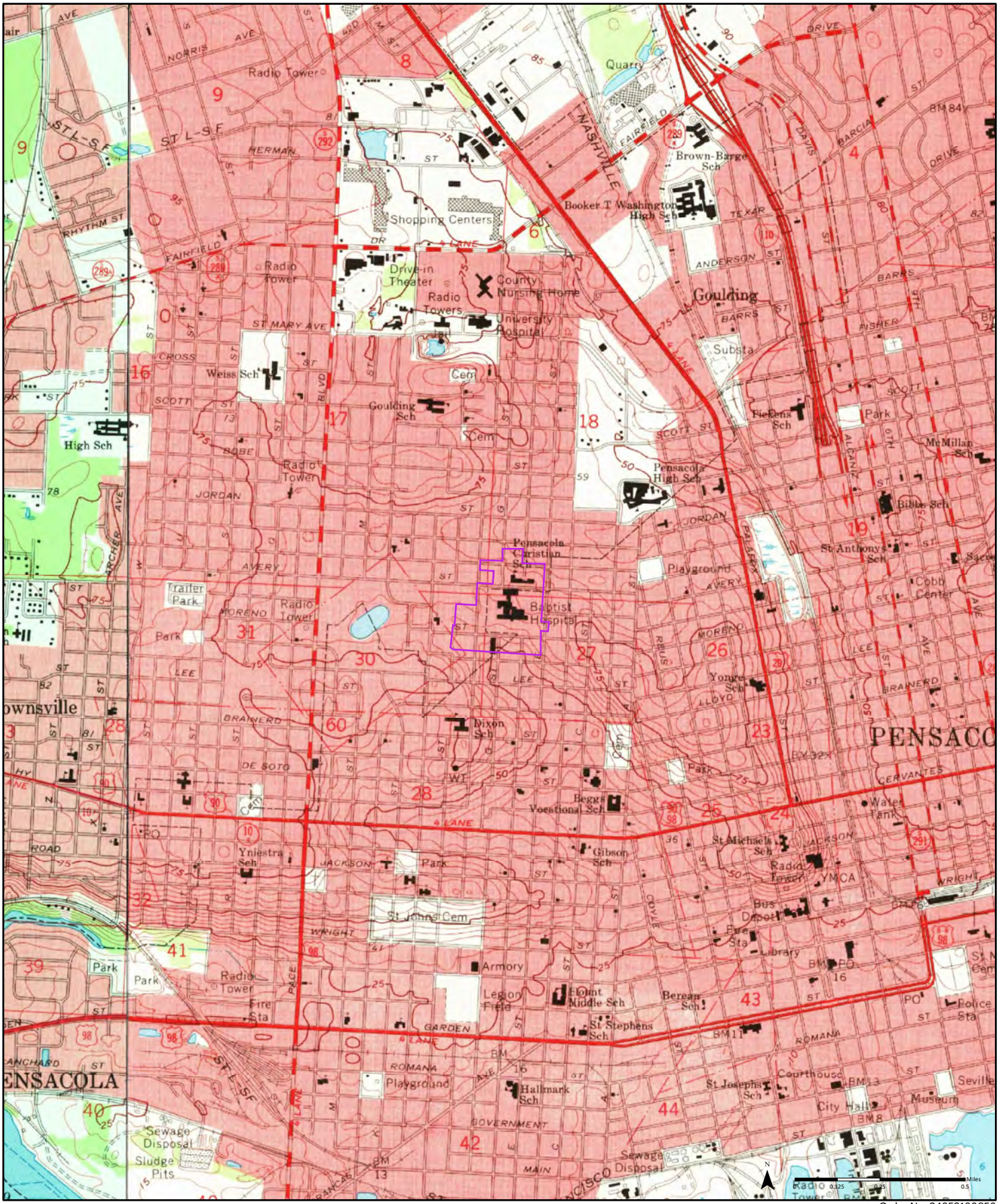

1970 *(1-1970) Aerial Photo Year: 1965* *(2-1970) Aerial Photo Year: 1966*

Order No. 24053100856

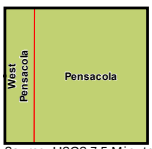

Available Quadrangle(s): Pensacola, FL(2-1970)
West Pensacola, FL(1-1970)

Source: USGS 7.5 Minute Topographic Map

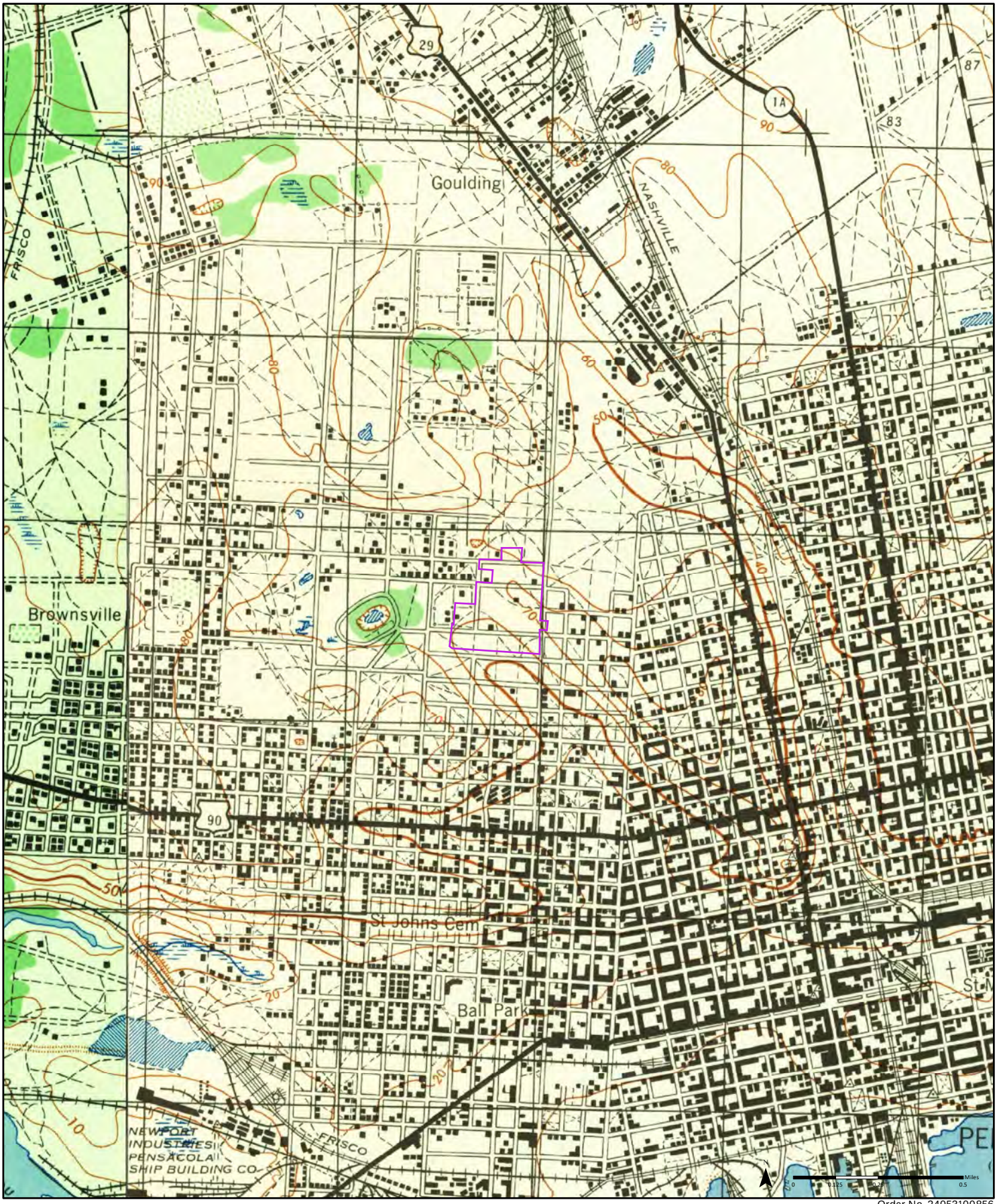

1944 *(1-1944) Aerial Photo Year: 1940* *(2-1944) Aerial Photo Year: 1941*

Order No. 24053100856

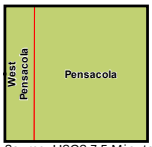

Available Quadrangle(s): Pensacola, FL(1-1944)
West Pensacola, FL(2-1944)

Source: USGS 7.5 Minute Topographic Map

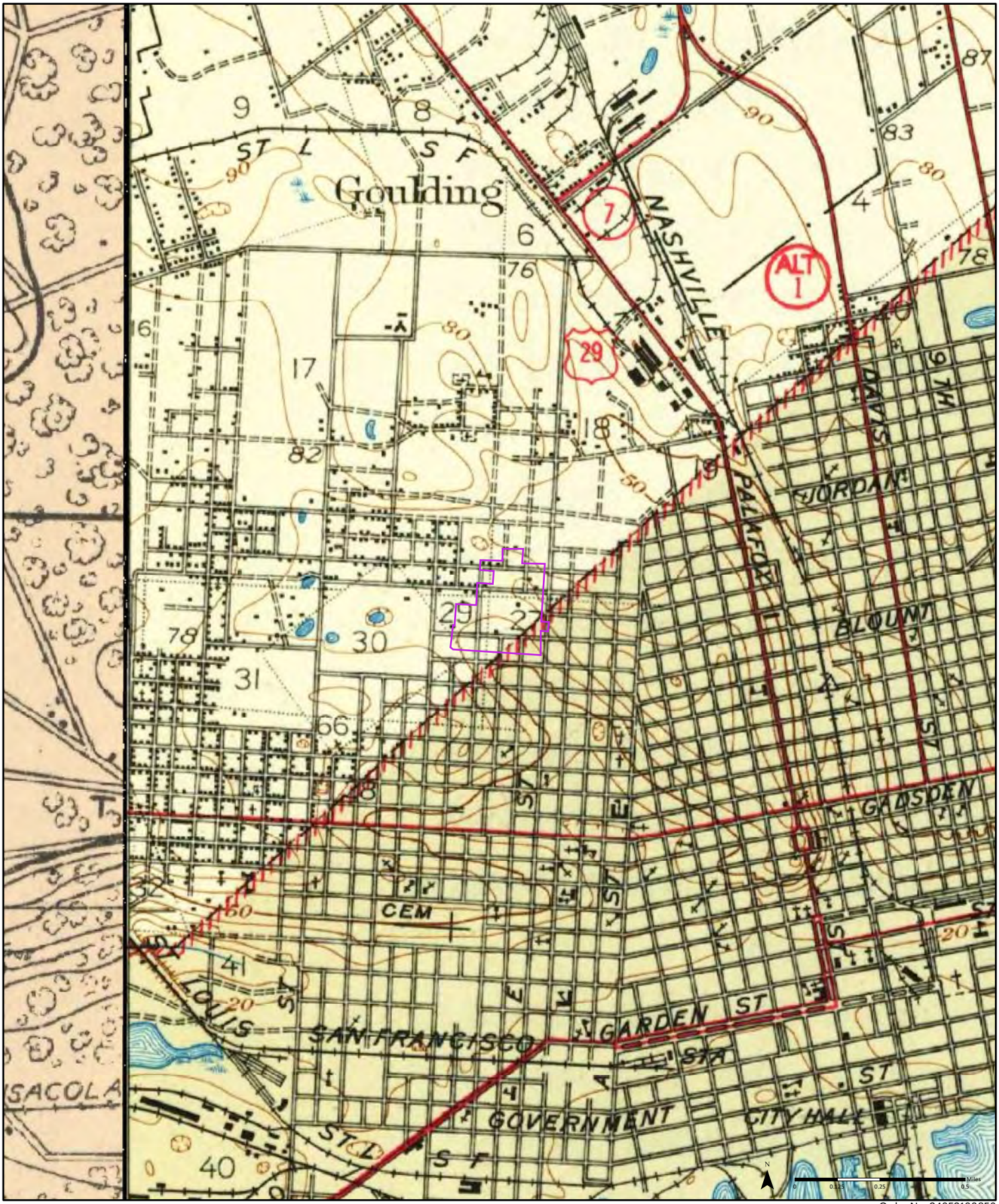

1942

Order No. 24053100856

Available Quadrangle(s): Pensacola, FL
Fort Barrancas, AL

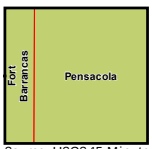

Source: USGS 15 Minute Topographic Map

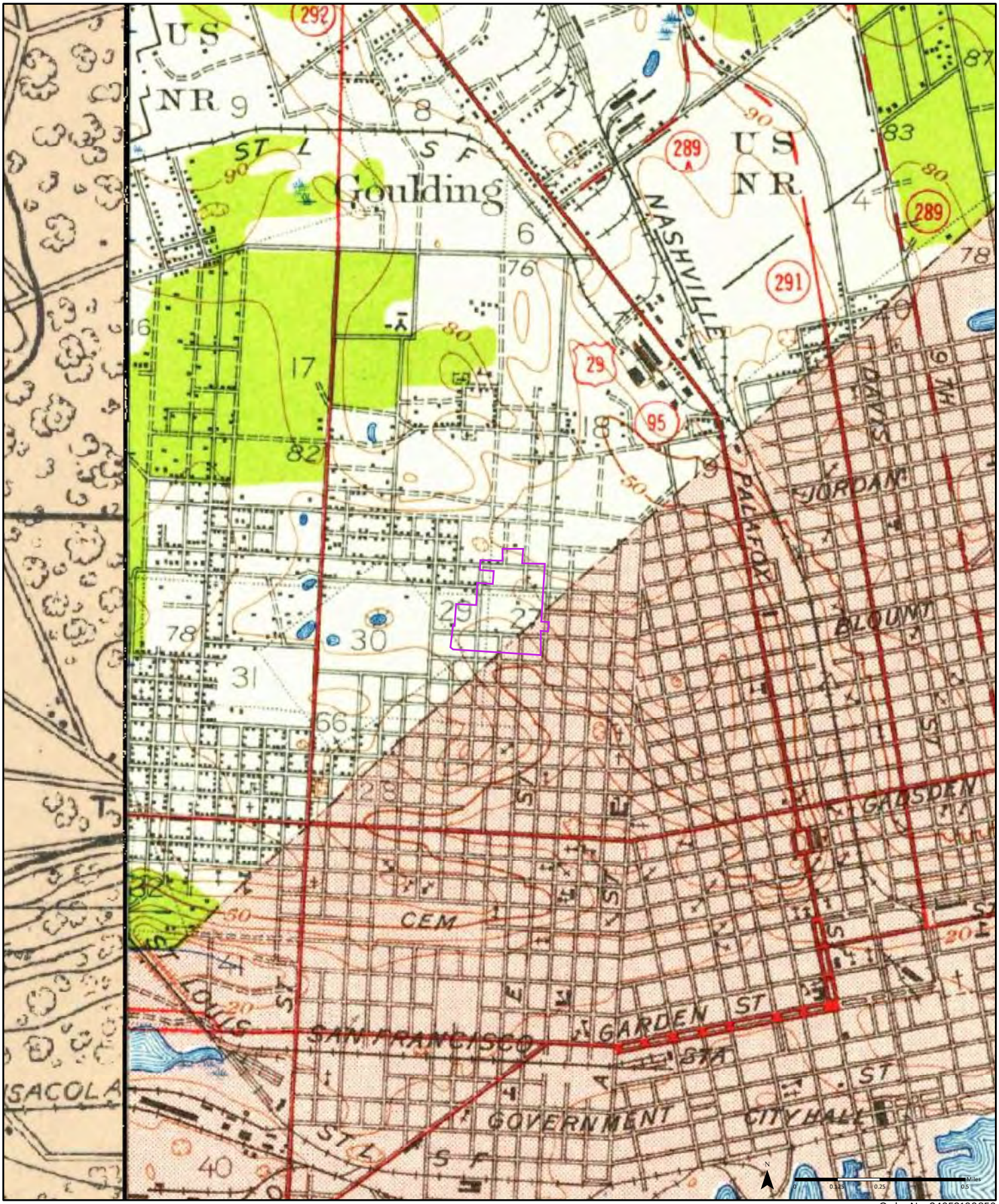

1941

Order No. 24053100856

Available Quadrangle(s): Pensacola, FL
Fort Barrancas, AL

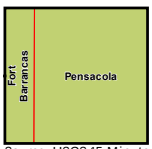

Source: USGS 15 Minute Topographic Map

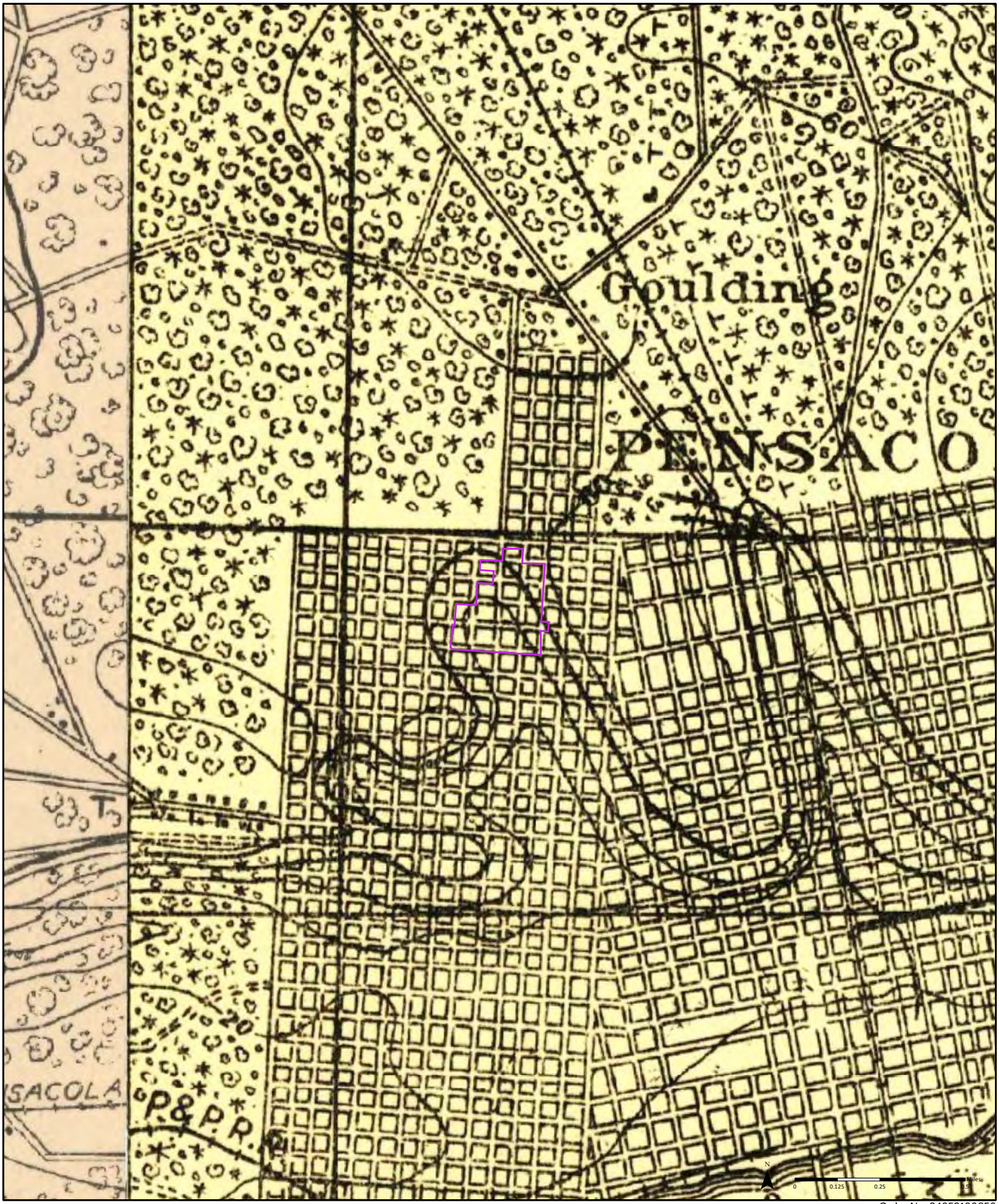

1921

Order No. 24053100856

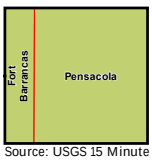

Available Quadrangle(s): Pensacola, FL
Fort Barrancas, AL

Source: USGS 15 Minute Topographic Map

APPENDIX C

ENVIRONMENTAL SCREENING REPORT
BAPTIST HOSPITAL "E" STREET CAMPUS
1000 WEST MORENO STREET
PENSACOLA, FLORIDA 32501

PREPARED FOR:

Ms. Jessica Andrade
Baptist Health Care
1717 North "E" Street, Suite 408
Pensacola, Florida 32501

PREPARED BY:

CAMERON-COLE
AN ADEC INNOVATION

200 East Government Street, Suite 100
Pensacola, Florida 32502

December 2022

TABLE OF CONTENTS

Section			Page
1.0	EXECUTIVE SUMMARY		1
2.0	INTRODUCTION		5
	2.1	Property Overview	5
	2.2	Purpose and Scope of Services	5
	2.3	Significant Assumptions	5
	2.4	Limitations and Exceptions of Assessment	5
3.0	PHYSICAL SETTING		8
	3.1	Site and Vicinity Characteristics	8
	3.2	Topography	8
	3.3	Soils/Geology	8
	3.4	Hydrology	8
4.0	USER PROVIDED INFORMATION		9
	4.1	Title Records	9
	4.2	Environmental Liens or Activity and Use Limitations	9
5.0	REGULATORY RECORDS REVIEW		10
	5.1	Standard Environmental Record Sources and Review	10
	5.2	Additional Environmental Record Sources and Review	16
	5.3	Vapor Encroachment Condition Summary	18
	5.4	Unmappable Sites	19
	5.5	Additional Environmental Record Sources	19
6.0	HISTORICAL USE INFORMATION		20
	6.1	Aerial Photographs	20
	6.2	Fire Insurance Maps	21
	6.3	Recorded Land Title Records	21
	6.4	Historical USGS Topographic Maps	21
	6.5	Local Street Directories	22
	6.6	Historical Use Information on Adjoining Properties	22
7.0	INTERVIEWS		24
	7.1	State and/or Local Government Officials	24
8.0	OPINIONS AND CONCLUSIONS		25
9.0	DECLARATION		26
10.0	REFERENCES		27

FIGURES	FIGURE NO.
Site Location Map	1
Site Vicinity Map	2

TABLE OF CONTENTS
(CONTINUED)

TABLE	TABLE NO.
PARCEL NUMBERS AND DESCRIPTIONS	1

APPENDICES	APPENDIX
Historical Research Documentation	A
Government Records Report	B
Professional Qualifications	C
Other Documentation	D

1.0 EXECUTIVE SUMMARY

Cameron-Cole, LLC (Cameron-Cole) has completed an Environmental Screening Report (ESR) for an approximately 45.5-acre tract of land identified as the Baptist Health Care "E" Street Campus located in Pensacola, Escambia County, Florida hereinafter referred to as the "property" or "subject property". The primary mailing address for the campus is 1000 West Moreno Street, Pensacola, Florida 32501-7500. The assessment was performed in accordance with the Master Agreement for Consulting Services, dated December 14, 2020, between Cameron-Cole, LLC and Baptist Health Care (BHC), and the scope of services specified in Cameron-Cole's Proposal Number 482-4158. This ESR is not to be construed as a Phase I Environmental Site Assessment meeting ASTM International Standard Practice 1527-21 or United States Environmental Protection Agency (U.S. EPA) All Appropriate Inquiry (AAI) standards. This ESR was limited to a desktop review of historical records and documentation of the subject property and surrounding area and did not include a site reconnaissance or inspection. The goal of this ESR is to evaluate the current and historical conditions of the subject property to identify potential environmental concerns (ECs) in connection with the subject property.

Site Description and Use

According to documentation provided by BHC and the Escambia County Property Appraiser's (Property Appraiser) online records, the subject property consists of some 61 generally contiguous parcels of land totaling 45.5 acres that are currently owned by various entities associated with BHC, including Baptist Hospital, Inc., Baptist Health Care Corp, and Baptist Health Ventures, Inc. The attached Table 1 details the addresses, parcel identification numbers, and approximate acreage of each parcel. Figure 1 shows the locations of the 61 parcels, which collectively encompass an approximately 20 block area that is bounded by West Lakeview Avenue to the north, North "D" Street to the east, West Blount Street to the south, and North "J" Street to the west. The main hospital complex is located on a 19.9-acre parcel (Parcel ID No. 00-0S-00-9050-001-058) that is currently developed with a 6-story hospital building that comprises some 412,790 square feet (sq ft) and was originally constructed in 1949. The main hospital has been expanded/renovated several times and is identified by the Property Appraiser as having an effective year built of 1995. The Property Appraiser also identifies six additional buildings/structures on the parcel that were constructed between 1963 and 1989 and collectively comprise an additional 92,881 sq ft. The hospital complex is located within a predominantly residential area with neighborhood commercial businesses located along North "E" Street which transects the campus from north to south along the east side.

Historical Information

Based on various historical resources reviewed, the first development of the subject property appears to have occurred sometime prior to 1921. The primary street grid in the area is apparent by 1921 as shown in a historical topographic map, although no structures or improvements are depicted. A 1940 aerial photograph depicts the site as largely undeveloped land with the exception of a few apparent residential structures located on the western portions of the current campus. The Kupfrian House, originally constructed in 1901, is apparent on the north side of West Moreno Street, just west of the main hospital's current location. Approximately eight, apparent residential structures, including the Kupfrian House are shown on the1944 topographic map. Construction of the hospital began in 1949 with the development of the original hospital completed by 1950 as detailed on a Fire Insurance Map. The original hospital complex,

which consisted of two main structures, was constructed near its current location, north of West Moreno Street, south of West Avery Street, and east of the North “G” Street right-of-way. Pensacola Christian School is depicted on the subject property in the current parking area located north of West Avery Street and south of Lakeview Avenue between at least 1958 and 1994. Construction of the first two Professional Office Buildings at 1717 North “E” Street appears to have been completed between 1977 and 1979 with a third tower added by 1994.

The surrounding area appears to have been predominantly undeveloped land with residential development to the south and east until construction of the hospital was completed in the early 1950s. Infill of predominantly residential developments continued through to the present with commercial businesses located along North “E” Street to the east of the subject property and Pace Boulevard approximately 0.50 mile to the west. Many of the current commercial properties in the vicinity of the subject are medical offices or other health-related support businesses. Based on the review of historical information, ECs were not identified associated with the subject property.

Records Review

Selected federal and state environmental regulatory databases as well as responses from state and local regulatory agencies were reviewed. According to the regulatory database search provided by Envirosite Corporation (Envirosite), the subject property was identified in the Aboveground Storage Tank (AST), Historical Aboveground Storage Tank (HIST AST), Underground Storage Tank (UST), Leaking Aboveground Storage Tank (LAST), Leaking Underground Storage Tank (LUST), Resource Conservation and Recovery Act Very Small Quantity Generator (RCRA_VSQG), Resource Conservation and Recovery-NonGenerator (RCRA_NONGEN), Enforcement and Compliance History Online (ECHO), Integrated Compliance Information System (ICIS), Emergency Response Notification System (ERNS), and SPILLS databases. Additional details regarding these database listings are summarized as follows:

- The facility currently maintains five registered ASTs that are used to store petroleum products. Four of the ASTs are associated with the 1000 West Moreno Street address (Florida Department of Environmental Protection or FDEP Facility ID No. 178626031). The ASTs include two 20,000-gallon, double-walled steel diesel tanks, one 10,000-gallon double-walled steel AST containing aviation gasoline, and a 1,400-gallon double-walled steel generator base tank. These ASTs were last inspected on February 15, 2021, and, with the exception of re-painting of the two 20,000-gallon tanks, were determined to be in compliance with applicable regulations. The remaining tank is a 1,000-gallon double-walled steel emergency generator AST that is associated with the 1101 West Moreno Street address (SCC Building, FDEP Facility ID No. 179804832). This tank was also last inspected on February 15, 2021 and was determined to be in compliance.

- The former 7-Eleven Food Store #15329, 1907 North “E” Street (FDEP Facility ID No. 178507718), is identified on the subject property at what is now listed as Baptist Home Health Care, 1901 North “E Street. Based on the records reviewed, two 8,000-gallon USTs used to store leaded and unleaded gasoline were installed on the property in 1975 and were removed in 1988. Correspondence from the Escambia County Department of Health, dated December 15, 1993, indicates no contamination was identified on-site at the time

the tanks were removed. No records of registered USTs currently maintained at the subject property were identified in the records reviewed.

- Three releases of petroleum products have been reported at the subject property. All three of the reported releases are associated with FDEP Facility ID No. 178626031 and have received final regulatory closure. The first release was due to an overfill of 125 gallons of diesel product that was reported on October 19, 1992. Approximately 31 cubic yards of soil were removed from the site and the release was closed via the issuance of a Site Rehabilitation Completion Order (SRCO) on October 21, 1992. A second release was reported on July 12, 2006, when soil contamination was discovered during the replacement of a spill containment vessel (SCV) for a 10,000-gallon UST that was used to fuel the Baptist LifeFlight air ambulance helicopter. Approximately nine tons of petroleum impacted soil were excavated and disposed of at an off-site location. Assessment activities were subsequently completed, and a combined Site Assessment Report and No Further Action (NFA) Proposal was submitted to the FDEP on January 19, 2007. An SRCO was issued for the second release on March 26, 2007. The third release was reported on October 19, 2009, when contamination was discovered during the closure of two USTs. Active remediation was conducted, and the release was closed with a groundwater use restriction on June 1, 2022. The groundwater use restriction is limited to a 200 ft x 200 ft area located around the two existing 20,000-gallon diesel ASTs that are used to provide backup power for the hospital.

- Records indicate the hospital has been registered as a generator of hazardous wastes dating back to the mid 1980s. The facility is currently identified as a VSQG indicating less than 100 kilograms (kg) per month of hazardous waste. This generation rate is equivalent to approximately one-half of a 55-gallon drum per month. Historically the facility was registered as a small quantity generator (SGQ) based on waste generation rate of 100 kg to 1000 kg per month. The facility's hazardous waste ID Number is FLD010395739. Historical wastes generated included spent and off-specification laboratory chemicals such as formalin and ethanol, in addition to paint and printing wastes containing non-halogenated solvents such as xylene and mineral spirits. Records indicate spent laboratory chemicals such as formalin, ethanol, and certain metals are properly disposed via the sanitary sewer system under an industrial wastewater permit issued by a local pubically owned treatment works (POTW) operator, Emerald Coast Utilities Authority or ECUA (Permit No. 1005-13). The facility also generates universal wastes such as spent fluorescent light bulbs and various types of batteries in addition to used oil and oil filters from on-site equipment maintenance activities. The records reviewed indicate these waste streams are also properly managed and disposed or recycled by third-party contractors. The facility has historically been cited for violations regarding its hazardous waste management practices including a Consent Order that was settled in February 1994 (OGC No. 94-0268). However, none of the identified violations involved actual or alleged releases of hazardous waste and all were subsequently addressed to the satisfaction of the regulatory agency. The facility was determined to be in compliance at the date of the last inspection.

Records indicate a private operator formerly located within the Professional Office Building Towers on the subject property, Drlicka & Hyland, PA, also registered as a generator of hazardous wastes in 1986 (FLD981855588). This private operator subsequently registered as a non-generator (RCRA_NONGEN) in 2001 and no violations were identified in connection with this database listing.

- The subject property was identified in the ICIS and ECHO databases (U.S. EPA Facility Registration Service, Registry ID No. 11041384926) in connection with National Pollutant Discharge Elimination System (NPDES) stormwater construction permits that were issued in 2010 and 2011 and expired in 2015 and 2016 (FLR10JY40 and FLR10KY52) for what is identified as the west parking lot expansion. No formal or informal enforcement actions were identified in connection with this database listing. Records in the ECHO database also indicates the facility reported air emission in 2014 and 2017 via the National Emission Inventory (NEI No. 12441311). The NEI Program includes both facility-reported and government augmented emissions. According to the ECHO Air Pollutant Report, the facility reported less than 10 pounds of hazardous air pollutant (HAP) emissions and less than 26 pounds of volatile organic compound (VOC) emissions in both 2014 and 2017.

- The subject property was identified in the ERNS database in connection with an unknown chemical released in the emergency room of Baptist Hospital. The incident occurred on August 15, 2007 and the source of the release was unknown. The release was contained within the emergency room of the hospital with no impact to the environment and is now listed as closed.

- According to the Envirosite Report, the subject property was also identified in the SPILLS database. Records indicate a spill of 10 gallons of diesel fuel was reported on February 11, 2000 (Incident No. 10008). No additional details were identified in connection with this spill, which is now listed as closed.

Surrounding Properties

Selected federal and state environmental regulatory databases were also obtained for surrounding properties located within approximately 0.50 mile radius of the subject property. Based on distance, topographic gradient relative to the subject property, and/or the documented directions of groundwater flow, no other surrounding properties were identified that would present an EC to the Subject property.

Opinions and Conclusions

In summary, Cameron-Cole has performed an Environmental Screening Report, in general conformance with the scope and limitations as stated in the proposal, of an approximately 44.5-acre tract of land located at 1000 West Moreno Street, Pensacola, Escambia County, Florida 32501, the subject property. Evidence of ECs were not identified in connection with the property.

This summary does not contain all the information that is found in the full report. The report should be read in its entirety to obtain a more complete understanding of the information provided and to aid in any decisions made or actions taken based on this information.

2.0 INTRODUCTION

2.1 Property Overview

The subject property consists of some 61 generally contiguous parcels of land totaling 45.445 acres that are currently owned by various entities associated with BHC, including Baptist Hospital, Inc., Baptist Health Care Corp, and Baptist Health Ventures, Inc. Table 1 details the addresses, parcel ID numbers, and approximate acreage of each parcel. Figure 1 shows the locations of the 61 parcels, which collectively encompass an approximately 20 block area that is bounded by West Lakeview Avenue to the north, North "D" Street to the east, West Blount Street to the south, and North "J" Street to the west. The main hospital complex is located on a 19.9-acre parcel (Parcel ID No. 00-0S-00-9050-001-058) that is currently developed with a 6-story hospital building that comprises some 412,790 sq ft and was originally constructed in 1949. The hospital complex is located within a predominantly residential area with neighborhood commercial businesses located along North "E" Street which transects the campus from north to south along the east side.

2.2 Purpose and Scope of Services

Cameron-Cole performed an Environmental Screening Report for a 45.5-acre tract of land identified as the Baptist Healthcare "E" Street Campus, 1000 West Moreno Street, Pensacola, Florida, 32503. The screening was performed in accordance with the Master Agreement for Consulting Services between Cameron-Cole, LLC and BHC (the Client) dated December 14, 2020, and the scope of services specified in Cameron-Cole's Proposal Number 482-4158. This ESR was designed to assist the Client in developing information to identify ECs in connection with the subject property as reflected by the scope of this report.

This purpose was undertaken through User provided information, a regulatory database review, historical and physical records review, including local government inquiries, as applicable, and a visual noninvasive reconnaissance of the exterior portions of the subject property and adjoining properties. Limitations and significant data gaps (if identified) are noted in the applicable sections of the report.

2.3 Significant Assumptions

Historical resources including reviews of federal and state agency files regarding site operations and past historical uses have been considered when presenting Cameron-Cole's findings and opinions. Cameron-Cole assumes that the information provided by all sources and parties, including the User, is accurate and complete, except where obvious inconsistencies or inaccuracies were identified. Although Cameron-Cole made no independent investigation as to the accuracy and completeness of other information derived from secondary sources, Cameron-Cole assumes such information is reliable and representative of site conditions.

2.4 Limitations and Exceptions of Assessment

Based upon the agreed-on scope of services, this ESR did not include an inspection of the subject property or interviews with current owner representatives or occupants. Subsurface or other invasive assessments, vapor intrusion assessments or indoor air quality assessments (i.e., evaluation of the presence of vapors within a building structure), business environmental risk evaluations, or other services not particularly

identified and discussed herein were not performed. Information obtained for this ESR was received from several sources that are believed to be reliable; nonetheless, the authenticity or reliability of these sources cannot and is not warranted hereunder. This ESR is produced in accordance with customary principles and practices in the applicable fields of environmental science and engineering. Cameron-Cole is not responsible for conclusions, opinions, or recommendations made by others based upon the information presented herein.

Although industry standard practices are employed, ESRs are inherently limited, given that findings and conclusions are developed from limited site evaluation and research. In performing an ESR, Cameron-Cole can only rely upon those records regarding the subject property and surrounding properties which are available to the public and which can reasonably be obtained by Cameron-Cole. Cameron-Cole's opinions, conclusions, and recommendations are therefore limited to those which can be derived from such available and reasonably obtainable records. It is often necessary for Cameron-Cole to rely on information prepared or obtained by others to complete an ESR. Cameron-Cole makes no warranty or representation as to the accuracy or completeness of information obtained from third-parties. Additionally, changes may result with the passage of time with respect to characteristics of the subject property and those of surrounding properties. Cameron-Cole and its representatives do not warrant for or against future changes in operations or conditions, nor do they warrant for or against conditions present of a type or at a location not specifically addressed in the ESR.

Subject to the limitations stated herein, the opinions presented in Phase I ESA are valid for a period of 90 days from the date of issuance.

Air, soil, and groundwater testing are not part of an ESR. This ESR is not intended to establish whether air, soil, or groundwater contamination, or waste disposal is present or not present on the subject property or on surrounding properties. Knowledge of actual environmental conditions on the subject property or on any surrounding properties can only be obtained from air, soil, and groundwater testing, the installation of groundwater monitoring wells, and possibly additional testing, all of which are outside the scope of this ESR.

Reasonable efforts were made within the scope of the ESR to identify the presence of USTs, ASTs, and ancillary equipment on or near the subject property. Limitations to the ESR exist regarding to USTs and ASTs, in as much as information was obtained by Cameron-Cole solely through its review of database information. It is possible that additional UST facilities not listed in regulatory database files may exist at the subject property or on properties adjacent to the subject property due to owner/operator registration negligence, filing errors with the state regulatory agency or other reasons over which Cameron-Cole has no control or ability to determine.

Conclusions in the ESR regarding potential environmental impact of properties and facilities surrounding the subject property are based upon reasonably available information obtained from environmental databases and inferred groundwater flow direction. Actual groundwater conditions on the subject property, including flow direction, can only be definitively ascertained through the installation and gauging of at least three on-site groundwater monitoring wells, which is outside the scope of this ESR. No environmental assessment can wholly eliminate uncertainty regarding the potential for ECs in connection with a property. Performance of a

ESR is solely intended to reduce, but not eliminate, uncertainty regarding the potential for ECs in connection with the subject property, and this practice recognizes reasonable limits of time and cost.

The ESR has been prepared for the exclusive use and benefit of BHC, subject to the terms and conditions specified in the Master Agreement between Cameron-Cole, LLC and BHC. The ESR is for the sole and exclusive use and benefit of BHC, our Client, the User. Cameron-Cole makes no warranty as to the ESR except as to BHC'S exclusive use of the ESR. The Client bears the sole responsibility for ensuring that the ESR is distributed or disseminated to only those third parties to whom BHC are strictly obligated by contract, law, regulation, or ordinance to provide it. Cameron-Cole disclaims any and all liability to any person or entity other than BHC who uses or relies on the ESR any way whatsoever without the express written consent of both BHC and Cameron-Cole.

3.0 PHYSICAL SETTING

3.1 Site and Vicinity Characteristics

According to documentation provided by BHC and the Escambia County Property Appraiser's online records, the subject property consists of some 61 generally contiguous parcels of land totaling 45.5 acres The parcels collectively encompass an approximately 20 block area that is bounded by West Lakeview Avenue to the north, North "D" Street to the east, West Blount Street to the south, and North "J" Street to the west. The main hospital complex is located on a 19.9-acre parcel (Parcel ID No. 00-0S-00-9050-001-058) that is currently developed with a 6-story hospital building that comprises some 412,790 sq ft and was originally constructed in 1949. The main hospital has been expanded/renovated several times and is identified by the Property Appraiser as having an effective year built of 1995. The Property Appraiser also identifies six additional buildings/structures on the parcel that were constructed between 1963 and 1989 and collectively comprise an additional 92,881 sq ft. Surrounding buildings on the subject property are utilized as medical facilities or office spaces. The hospital complex is located within a predominantly residential area with neighborhood commercial businesses located along North "E" Street which transects the campus from north to south along the east side. A Site Vicinity Map depicting the subject and adjoining properties is provided in Figure 2.

3.2 Topography

The USGS 7.5 Minute Series, Pensacola, Florida quadrangle map published in 2021 was reviewed to establish physical setting of the subject property and surrounding area. According to the Envirosite Report site summary, the subject property is approximately 64 ft above mean sea level and the site grades gently to the south.

3.3 Soils/Geology

A Soil Survey Map was obtained from the Envirosite Report from information provided by the United States Department of Agriculture (USDA) of the subject property's general area. The soil components for the subject property are identified as Lakeland Series, a non-hydric, sand that is characterized as excessively drained, Troup Series, a non-hydric sand that is characterized as somewhat excessively drained, Escambia Series, a non-hydric, fine loamy sand characterized as somewhat poorly drained, and Bonifay Series, a non-hydric loamy sand characterized as being well drained soil.

3.4 Hydrology

Based on topographic maps and assuming groundwater flow follows surface topography, the groundwater flow in the vicinity of the subject property is inferred to be to the south towards Pensacola Bay. It must be noted that groundwater flow direction can be influenced by factors such as surface topography, underground structures, tidal influences, seasonal fluctuation, soil, and bedrock geology, and pumping from production wells which were not considered in this interpretation. Therefore, actual groundwater flow direction under the subject property can only be determined conclusively through use of groundwater wells and collection of depth-to-water and surface elevation measurements.

4.0 USER PROVIDED INFORMATION

4.1 Title Records

A historical chain-of-title report was not provided by the User of the report nor obtained by Cameron-Cole as part of the approved scope of services for this project. Ms. Jessica Andrade, in house counsel with Baptist Health Care, provided Cameron-Cole with a list of parcels that comprise the subject property including associated Property Appraiser Parcel Numbers, the Official Record Book and Page numbers from Clerk of the Court, the acreage for each parcel, owner information, and zoning information. This information is summarized on the attached Table 1.

4.2 Environmental Liens or Activity and Use Limitations

A search of recorded land title records for environmental liens was not provided by the User of the report nor obtained by Cameron-Cole as part of the approved scope of services for this project. Cameron-Cole conducted a review of environmental records for the subject property using the FDEP's Oculus and Maps Direct online records including the Institutional Controls Registry. The subject property was not identified in in the Institutional Controls Registry. However, a conditional SRCO with a recorded Declaration of Restrictive Covenant (DRC), dated January 10, 2022, was issued for an approximately 0.92 acre portion of Parcel No.00-0S-00-9050-001-058. The DRC was recorded by Baptist Hospital, Inc. in Official Record Book/Instrument #8704, Page 939. The DRC prohibits extraction or use of groundwater from within a 200 ft x 200 ft area of the parcel. A copy of the CSRCO and DRC are included in Appendix A.

5.0 RECORDS REVIEW

5.1 Standard Environmental Record Sources and Review

Envirosite provided Cameron-Cole with a comprehensive government agency information search, the regulatory search information and a legend of the database acronyms are presented as Appendix B, Regulatory Agency Search Report. Maps depicting properties listed in the various databases searched by Envirosite also provided. The table below provides a summary of the federal records reviewed along with each record's search distance from the subject property (SP).

STANDARD ENVIRONMENTAL DATABASE RECORD SUMMARY

DATABASE	SUBJECT PROPERTY	SEARCH DISTANCE (Miles)	<1/8 Mile	1/8-1/4 Mile	1/4-1/2 Mile	1/2-1 Mile	>1 Mile	TOTAL MAPPED
FEDERAL RCRA NON-CORRCTS TSF FACILITIES LIST								
ARCHIVED RCRA TSDF		0.500	0	0	0	--	--	0
RCRA_TSDF		0.500	0	0	0	--	--	0
FEDERAL, STATE, AND TRIBAL REGISTERED STORAGE TANK LISTS								
EPA UST		0.125	0	--	--	--	--	0
FEMA UST		0.125	0	--	--	--	--	0
INDIAN UST R4		0.125	0	--	--	--	--	0
AST – FL	X	0.125	2	-	--	--	--	4
HIST AST – FL	X	0.125	0	--	--	--	--	1
HIST UST – FL		0.125	0	--	--	--	--	0
UST – FL	X	0.125	1	--	--	--	--	3
FEDERAL CERCLIS LIST								
CERCLIS NFRAP		0.500	0	0	0	--	--	0
CERCLIS-HIST		0.500	0	0	1	--	--	1
FEDERAL FACILITY		0.500	0	0	0	--	--	0
FEDERAL RCRA CORRACTS FACILITIES LIST								
CORRACTS		1.000	0	0	0	0	--	0
HIST CORRACTS 2		1.000	0	0	0	0	--	0
FEDERAL DELISTED NPL SITE LIST								
DELISTED NPL		1.000	0	0	0	0	--	0

DATABASE	SUBJECT PROPERTY	SEARCH DISTANCE (Miles)	<1/8 Mile	1/8-1/4 Mile	1/4-1/2 Mile	1/2-1 Mile	>1 Mile	TOTAL MAPPED
FEDERAL ERNS LIST								
ERNS	X	0.250	0	0	--	--	--	1
FEDERAL INSTITUTIONAL CONTROLS / ENGINEERING CONTROL REGISTRIES								
FED E C		SP	0	--	--	--	--	0
FED I C		SP	0	--	--	--	--	0
RCRA IC_EC		SP	0	--	--	--	--	0
FEDERAL, STATE, AND TRIBAL LEAKING STORAGE TANK LISTS								
HIST INDIAN LUST R4		0.500	0	0	0	--	--	0
INDIAN LUST R4		0.500	0	0	0	--	--	0
LAST- FL	X	0.500	0	0	3	--	--	4
LUST- FL	X	0.500	1	1	18	--	--	21
FEDERAL RCRA GENERATORS LIST								
HIST RCRA_NONGEN		0.125	0	--	--	--	--	0
HIST RCRA_SQG		0.125	0	--	--	--	--	0
RCRA_LQG		0.125	0	--	--	--	--	0
RCRA_NONGEN	X	0.125	0	--	--	--	--	1
RCRA_SQG		0.125	0	--	--	--	--	0
RCRA_VSQG	X	0.125	0	--	--	--	--	1
FEDERAL NPL SITE LIST								
NPL		1.000	0	0	0	0	--	0
PROPOSED NPL		1.000	0	0	0	0	--	0
SEMS_FINAL NPL		1.000	0	0	0	0	--	0
SEMS_PROPOSED NPL		1.000	0	0	0	0	--	0
STATE AND TRIBAL BROWNFIELD SITES								
TRIBAL BROWNFIELDS		0.500	0	0	0	--	--	0
BROWNFIELDS – FL		0.500	0	0	0	--	--	0
BROWNFIELDS_SITES - FL		0.500	0	0	0	--	--	0

DATABASE	SUBJECT PROPERTY	SEARCH DISTANCE (Miles)	<1/8 Mile	1/8-1/4 Mile	1/4-1/2 Mile	1/2-1 Mile	>1 Mile	TOTAL MAPPED
STATE INSTITUTUTIONAL CONTROLS/ ENGINEERING CONTROLS REGISTRIES								
E C – FL		0.500	1	--	1	--	--	2
I C -- FL		SP	0	--	--	--	--	0
STATE RCRA GENERATORS LIST								
LQG – FL		0.125	0	--	--	--	--	0
SQG – FL		0.125	0	--	--	--	--	0
TSD - FL		0.500	0	0	0	--	--	0
STATE- AND TRIBAL – EQUIVALENT CERCLIS								
SHWS – FL		0.500	0	0	0	--	--	0
SHWS ERIC – FL		0.500	1	0	6	--	--	7
SITES		0.500	0	0	0	--	--	0
STATE AND TRIBAL LANDFILL AND/OR SOLID WASTE DISPOSAL SITE LISTS								
SW/LF – FL		0.500	0	0	0	--	--	0
STATE AND TRIBAL VOLUNTARY CLEANUP SITES								
VCP – FL		0.500	0	0	0	--	--	0
LOCAL BROWNFIELD LISTS								
FED BROWNFIELDS		0.500	0	0	0	--	--	0
RECORDS OF EMERGENCY RELEASE REPORTS								
HMIRS (DOT)		SP	0	--	--	--	--	0
SPILLS – FL	X	SP	--	--	--	--	--	1
LOCAL LAND RECORDS								
LIENS 2		SP	0	--	--	--	--	0
LOCAL LISTS OF HAZARDOUS WASTE/ CONTAMINATED SITES								
RESP PARTY – FL		0.500	1	0	4	--	--	5
LOCAL LISTS OF LANDFILL / SOLID WASTE DISPOSAL SITES								
TRIBAL ODI		0.500	0	0	0	--	--	0

SUBJECT PROPERTY

According to the regulatory database search provided by Envirosite, the subject property was identified in the AST, HIST AST, UST, LAST, LUST, RCRA_VSQG, RCRA_NONGEN, ERNS, and SPILLS databases. Additional details regarding these database listings are summarized as follows:

The facility currently maintains five registered ASTs that are used to store petroleum products. Four of the ASTs are associated with the 1000 West Moreno Street address (FDEP Facility ID No. 178626031). The ASTs include two 20,000-gallon, double-walled steel diesel tanks, one 10,000-gallon double-walled steel AST containing aviation gasoline, and a 1,400-gallon double-walled steel generator base tank. These ASTs were last inspected on February 15, 2021, and, with the exception of re-painting of the two 20,000-gallon tanks, were determined to be in compliance with applicable regulations. The remaining tank is a 1,000-gallon double-walled steel emergency generator AST that is associated with the 1101 West Moreno Street address (SCC Building, FDEP Facility ID No. 179804832). This tank was also last inspected on February 15, 2021 and was determined to be in compliance.

The former 7-Eleven Food Store #15329, 1907 North “E” Street (FDEP Facility ID No. 178507718), is identified on the subject property at what is now listed as Baptist Home Health Care, 1901 North “E Street. Based on records reviewed two, 8,000-gallon USTs used to store leaded and unleaded gasoline were installed on the property in 1975 and were removed in 1988. Correspondence from the Escambia County Department of Health dated December 15, 1993 indicates no contamination was identified on-site at the time the tanks were removed. Records indicate five USTS were also previously present on the main campus and were registered under Facility ID No. 178626031. According to the Envirosite Report, three of the USTs were removed and two were closed in place. No records of registered USTs currently maintained at the subject property were identified in the records reviewed.

Three releases of petroleum products have been reported at the subject property. All three of the reported releases are associated with FDEP Facility ID No.178626031 and have received final regulatory closure. The first release was due to an overfill of 125 gallons of diesel product that was reported on October 19, 1992. Approximately 31 cubic yards of soil were removed from the site and the release was closed via the issuance of an SRCO on October 21, 1992.

A second release was reported on July 12, 2006, when soil contamination was discovered during the replacement of a spill containment vessel for a 10,000-gallon UST that was used to fuel the Baptist LifeFlight air ambulance helicopter. Approximately nine tons of petroleum impacted soil were excavated and disposed of at an off-site location. Assessment activities were subsequently completed and a combined Site Assessment Report and NFA Proposal was submitted to the FDEP on January 19, 2007. An SRCO was issued for the second release on March 26, 2007.

The third release was reported on October 19, 2009, when contamination was discovered during the closure of two USTs. Active remediation was completed and the release was closed with a groundwater use restriction on June 1, 2022. The groundwater use restriction is limited to a 200 ft x 200 ft area located around the two existing 20,000-gallon diesel ASTs that are used to provide backup power for the hospital. Copies of the regulatory closure letters for each of the reported petroleum releases and other documentation obtained during the file review are provided in Appendix A.

Records indicate the hospital has been registered as a generator of hazardous waste dating back to the mid-1980s. The facility is currently classified as a VSQG indicating less than 100 kg per month of hazardous waste. This generation rate is equivalent to approximately one-half of a 55-gallon drum per month. Historically the facility was registered as a SQG based on waste generation rate of 100 kg to 1000 kg per month. The facilities hazardous waste ID number is FLD010395739. Historical wastes generated included spent and off-specification laboratory chemicals such as formalin and ethanol, in addition to paint and printing wastes containing non-halogenated solvents such as xylene and mineral spirits. Records indicate spent laboratory chemicals such as formalin, ethanol and certain metals are properly disposed of via the sanitary sewer system under an industrial wastewater permit issued by a local POTW operator, ECUA (Permit No. 1005-13). The facility also generates universal wastes such as spent fluorescent light bulbs and various types of batteries in addition to used oil and oil filters from on-site equipment maintenance activities. Records reviewed indicate these waste streams are also properly managed and disposed or recycled by third-party contractors. The facility has historically been cited for violations regarding its hazardous waste management practices including a Consent Order that was settled in February 1994 (OGC #94-0268). However, none of the identified violations involved actual or alleged releases of hazardous waste and all were subsequently addressed to the satisfaction of the regulatory agency. The facility was determined to be in compliance at the date of the last inspection in 2004.

Records indicate a former tenant of the Professional Office Building towers on the subject property, Drlicka & Hyland, PA, also registered as a generator of hazardous wastes in 1986 (FLD981855588). This private operator subsequently registered as a non-generator (RCRA_NONGEN) in 2001 and no violations were identified in connection with this database listing.

The subject property was identified in the ERNS database in connection with an unknown chemical released in the emergency room of Baptist Hospital. The incident occurred on August 15, 2007, and the source of the release was unknown. The release was contained within the emergency room of the hospital with no impact to the environment and is now listed as closed.

According to the Envirosite Report, the subject property was also identified in the SPILLS database. Records indicate a spill of 10 gallons of diesel fuel was reported on February 11, 2000 (Incident No. 10008). No additional details were identified in connection with this spill, which is now listed as closed.

FEDERAL, STATE, AND TRIBAL REGISTERED STORAGE TANK LISTS

According to the Envirosite Report, there are four AST sites located within the search radius of the subject property. FMC Pensacola Dialysis, 1305 West Moreno Street, is located 0.027 miles west-southwest (inferred crossgradient) from the subject property maintains a 640-gallon, double-walled steel diesel AST associated with an emergency generator. Lakeview Center, 1221 West Lakeview Avenue, located 0.042 miles north (inferred upgradient) from the subject property maintains an 850-gallon, double-walled steel diesel AST associated with an emergency generator. Neither of these sites have reported violations or releases in connection with the ASTs. The remaining two sites are located on the subject property and are discussed in the preceding section above under the regulatory database listings identified for the subject property.

According to the Envirosite Report, there are two UST sites located within the search radius of the subject property. Glen's Service Stations, Inc., 2101 North "E" Street, is located 0.124 mile north-northeast (inferred upgradient) from the subject property. Records indicate the site is currently undergoing post active remediation monitoring (PARM) associated with a release of petroleum products that was reported in September 2008. According to an October 11, 2022 PARM Report, only one monitoring well was exhibiting groundwater impacts above established action levels and the contamination did not extend off-site. The remaining site is the former 7-Eleven Food Store #15329 located on the subject property at 1901 North "E" Street and is discussed in the preceding section above under the regulatory database listings identified for the subject property.

FEDERAL, STATE, AND TRIBAL LEAKING STORAGE TANK LISTS

According to the Envirosite Report, there are four LAST sites located within the search radius of the subject property. Records indicate three of these sites have received regulatory closure and did not require further action. The remaining site is located on the subject property and is discussed in the previous section above under database listings for the subject property.

According to the Envirosite Report, there are 21 total LUST incidents sites located within the search radius of the subject property, including three listings for the subject property that are discussed in the previous section above. Based on a review of available records, all but five of these sites have either been issued SRCOs or NFA orders or did not require cleanup for the reported release. Four of the five open sites are located more than 0.25 mile from the subject property along North Pace Boulevard at inferred crossgradient positions. The remaining site, Glen's Service Stations, Inc., 2101 North "E" Street, is located 0.124 mile north-northeast (inferred upgradient) from the subject property. Records indicate the site is currently PARM associated with a release of petroleum products that was reported in September 2008. According to an October 11, 2022 PARM Report, only one monitoring well was exhibiting groundwater impacts above established action levels and the contamination did not extend off-site.

STATE INSTITUTIONAL CONTROLS / ENGINEERING CONTROLS REGISTRIES

According to the Envirosite Report, there are two remediation sites with ENGINEERING CONTROLS located within the approximate minimum search distance (AMSD) of the subject property. Gulf Power West Substation and Gulf Power North Substation (ERIC_6749) were identified and records indicate both sites have been issued Conditional SRCOs with digging restrictions due to the presence of arsenic in the site soils.

HISTORICAL CERCLIS LIST

According to the Envirosite Report, there is one CERCLIS-HIST site located within the AMSD of the subject property. Professional 1 Hour Cleaners, 1595 North Pace Boulevard, is located 0.265 miles west-southwest (inferred crossgradient) from the subject property. This site was also identified in the DRYCLEANERS, LUST, and State Hazardous Waste Site-Environmental Restoration Integrated Cleanup (SHWS-ERIC) databases. Records indicate the site underwent a Comprehensive Environmental Response, Compensation and Liability Act (CERCLA) site screening in 2012 but did not qualify for listing on the National Priorities List (NPL) and was referred for state-funded cleanup. According to records obtained

from the FDEP's Oculus database (ERIC_4636), soil and groundwater impacted with chlorinated solvents have been documented at the site. An August 2020 Site Assessment Report indicates the groundwater plume is located on the west side of North Pace Boulevard with the inferred eastern plume limit extending into the southbound right-of-way. The report also indicates the direction of groundwater flow at the site is to the south, crossgradient from the subject property.

STATE AND TRIBAL EQUIVALENT CERCLIS

The SHWS - ERIC database set includes all sites in Florida that have been assigned ERIC identification numbers and may include facilities also identified in the Superfund NPL, CERCLA Site Screening Program, State-Funded Cleanup Program, State-Owned Lands Cleanup Program, Site Rehabilitation Program, Hazardous Waste Cleanup Program, Petroleum Restoration Program, Department of Defense, Formerly Used Defense Site, Drycleaning Solvent Cleanup Program (DSCP), Responsible Party Cleanup, Site Investigation Section, and Brownfield Site Rehabilitation data sets. According to the Envirosite Report, there are seven SHWS – ERIC database located within the AMSD of the subject property; however, one site is a duplicate location. One of the sites received an SRCO with Conditions in September 2010. The remaining sites are located at least 0.25 miles from the subject property at inferred crossgradient or downgradient positions. One site is located upgradient, 0.354 miles away from the subject property, and has received regulatory closure.

LOCAL LISTS OF HAZARDOUS WASTE/CONTAMINATED SITES

According to the Envirosite Report, there are five Responsible Party – Florida (RESP PARTY – FL) cleanup sites located within the AMSD of the subject property. Three of the sites received an SRCO with Conditions, the other two database listings are associated with the Professional 1 Hour Cleaners site discussed above which is located 0.265 miles west-southwest (inferred crossgradient) from the subject property.

5.2 Additional Environmental Record Sources and Review

The table below provides a summary of the other ascertainable environmental records reviewed along with each record's AMSD from the subject property.

OTHER ASCERTAINABLE RECORDS SUMMARY

DATABASE	SUBJECT PROPERTY	SEARCH DISTANCE (Miles)	<1/8 Mile	1/8-1/4 Mile	1/4-1/2 Mile	1/2-1 Mile	>1 Mile	TOTAL MAPPED
COAL GAS		0.500	0	0	0	--	--	0
CORRECTIVE ACTIONS_2020		1.000	0	0	0	0	--	0
DOD		1.000	0	0	0	0	--	0
ECHO	X	SP	--	--	--	--	--	5

OTHER ASCERTAINABLE RECORDS SUMMARY

DATABASE	SUBJECT PROPERTY	SEARCH DISTANCE (Miles)	<1/8 Mile	1/8-1/4 Mile	1/4-1/2 Mile	1/2-1 Mile	>1 Mile	TOTAL MAPPED
FUDS		1.000	0	0	1	0	--	1
HIST DOD		1.000	0	0	0	0	--	0
LUCIS		0.500	0	0	0	--	--	0
LUCIS 2		0.500	0	0	0	--	--	0
NPL AOC		1.000	0	0	0	0	--	0
NPL LIENS		SP	0	--	--	--	--	0
PADS		SP	0	--	--	--	--	0
PCB TRANSFORMER		SP	0	-	--	--	--	0
PFAS NPL		0.500	0	0	0	--	--	0
PFAS TRIS		0.500	0	0	0	--	--	0
PFAS UCMR3		0.500	0	0	0	--	--	0
CATTLE DIPPING VATS – FL		0.500	0	0	0	--	--	0
COAL ASH- FL		0.500	0	0	0	--	--	0
DRYCLEANERS – FL		0.500	0	0	1	--	--	1
GWCA – FL		0.500	0	0	2	--	--	2
PFAS – FL		0.500	0	0	0	--	--	0
PFAS AFFF – FL		0.500	0	0	0	--	--	0
PRIORITY CLEANERS – FL		0.500	0	0	0	--	--	0
SIS- FL		0.500	0	0	1	--	--	1

SP = Subject property

SUBJECT PROPERTY

The subject property was identified in the ECHO database. Cross-reference of the ECHO database with the US EPA's Facility Registration Service web page (FRS Registry ID No. 11041384926) also identified database listings in the US EPA's Integrated Compliance Information System (ICIS). The ICIS-NPDES is an information management system maintained by the Office of Compliance to track permit compliance and enforcement status of facilities regulated by the National Pollutant Discharge Elimination System (NPDES) under the Clean Water Act (CWA). Records indicate two NPDES stormwater construction permits were issued in 2010 and 2011 and expired in 2015 and 2016 (FLR10JY40 and FLR10KY52) for what are identified as the west parking lot expansions. No formal or informal enforcement actions were identified in connection with this database listing. Records in the ECHO database also indicate the facility reported air emissions in 2014 and 2017 via the National Emission Inventory (NEI No. 12441311/AIR_0330009). The NEI Program includes both facility-reported and government augmented emissions. According to the ECHO Air Pollutant Report, the facility reported less than 10 pounds of HAP emissions and less than 26 pounds of VOC emissions in both 2014 and 2017.

FORMERLY USED DEFENSE SITES (FUDS)

According to the Envirosite Report, there is one FUDS located within the AMSD of the subject property. The Washington Court Housing property is located 0.260 miles southwest (inferred crossgradient) of the subject property. According to the 2019 Annual FUDS Program Management Action Plan prepared by the U.S. Army Corps of Engineers, the Washington Court Housing Site (FUDS Number I04FL0848) consists of 2.07 acres of property that is currently used as housing. The report indicates no Installation Restoration Program Projects are planned or funded for the property.

FLORIDA GROUNDWATER CONTAMINATION AREAS (GWCA)

According to the Envirosite Report, there are two GWCA sites located within the AMSD of the subject property. A Florida Groundwater Contamination Area, also known as a Delineated Area pursuant to Chapter 62-524, Florida Administrative Code (F.A.C.), is defined as an area within which groundwater contamination is known to exist or which encompasses vulnerable areas or areas in which the Department provides a subsidy for restoration or replacement of contaminated drinking water supplies. According to the Envirosite Report, an area of groundwater impacted by trichloroethylene (TCE) is located approximately 0.376 miles south (inferred downgradient) of the subject property and an area impacted by fluoride, nitrate, trichlorethylene, tetrachloroethylene, 1,2-dichlorethane, benzene, and 1, 2- dichloroethene located approximately 0.410 mile northeast (inferred crossgradient) of the subject property.

FLORIDA DRYCLEANERS/PRIORITY CLEANERS

According to the Envirosite Report, there is one DRYCLEANERS - FL site located within the AMSD of the subject property. Professional 1 Hour Cleaners, 1595 North Pace Boulevard, is discussed under the CERCLIS-HIST database listing above.

SITE INVESTIGATION SECTION (SIS)

According to the Envirosite Report, there is one SIS site located within the AMSD of the subject property. Professional 1 Hour Cleaners, 1595 North Pace Boulevard, is discussed under the CERCLIS-HIST database listing above.

5.3 Vapor Encroachment Condition Summary

Cameron-Cole conducted a review of available environmental records and conditions observed on the subject property and adjoining parcels to evaluate the potential for a vapor encroachment condition (VEC) to exist on the subject property. Based on the inferred groundwater gradient, depth to groundwater, and physical setting information, the potential for a VEC to exist on the subject property cannot be ruled out based on existing data. Although the records reviewed indicate there are no open violations or releases of hazardous substances or petroleum products on the subject property or on nearby parcels that would be expected to create a VEC, a release of petroleum products that was reported in October 2009 was conditionally closed with groundwater use restrictions in June 2022. A review of supporting documentation associated with the DRC indicates the remaining groundwater impact is limited to a single shallow monitoring well located in a

landscaped area near the existing ASTs and north of the Energy Center. The identified constituents of concern include VOCs.

5.4 Unmappable Sites

The Envirosite Report contains a summary for those sites that may be located in the general area of the subject property; yet do not have adequate location addresses or latitude/longitude coordinates to pinpoint their location in relation to the subject property. No sites were identified in the Unmappable Summary.

5.5 Additional Environmental Record Sources

5.5.1 County Property Assessor/Appraiser

The subject property is comprised of 61 total parcels totaling approximately 44.45 acres of land. The land consists of mainly commercial property with multiple structures including Baptist Hospital "E" Street Campus, medical facilities, and office spaces. Historical information reviewed indicates the subject property was developed as early as 1901 with residential structures and gradually transitioned to commercial property. The largest parcel is occupied by Baptist Hospital, a 6-story, 412,790 total sq ft medical facility developed in 1949. The surrounding area consists of a mixture of residential and commercial structures.

5.5.2 Fire/Police Officials

Cameron-Cole contacted the City of Pensacola Fire Department via email on July 27, 2022. A response indicated the Department was dispatched to the subject property on two different incidents. The incidents occurred at Baptist Hospital Main Campus, located at 1000 West Moreno Street. Reports indicate on June 25, 2019, the fire alarm was activated by a fire in the laundry room. When officials arrived on scene, the fire had already been extinguished with dry chemical extinguishers by hospital staff. The other incident occurred on February 14, 2020, when responders arrived on scene for a reported grease fire in the kitchen. The fire had already been extinguished when the fire department personnel arrived on scene. Reports indicate the kitchen was well ventilated and no damages were reported from either incident.

5.5.3 Other Record Sources

Cameron-Cole conducted a review of environmental records for the subject and adjoining properties using the FDEP's Oculus and Maps Direct Online Records. The subject property was identified in the Petroleum Contamination Monitoring of Discharges (PCTS) and the Compliance and Enforcement Tracking for Hazardous (CHAZ) databases. The PCTS database is associated with multiple releases of petroleum products from the USTs that were formerly located on the subject property. These identified releases are discussed in the preceding section above under the regulatory database listings identified for the subject property and have all received regulatory closure. The CHAZ database is associated with the status of the subject property as a generator of hazardous waste. A hazardous waste inspection conducted on June 5, 2001, indicated the subject property is identified as a Conditionally Exempt Small Quantity Generator. According to the records reviewed, the most recent inspection conducted on May 20, 2004 issued a status of compliance for the facility.

6.0 HISTORICAL USE INFORMATION

Available historical resources were consulted to develop a history of the previous uses of the property, to help identify the likelihood of past uses having led to ECs in connection with the property. Copies of the aerial photographs, historical topographic maps, City Directory Image Report, and Fire Insurance Maps, if available, are provided in Appendix D.

Based on various historical resources reviewed, the first development of the subject property appears to have occurred in 1901 with development of a residential structure on the southwest corner of the subject property. Construction of the main campus hospital began in 1949 and development of the property continued up until current structures. The subject property is mostly developed and utilized as a medical campus for Baptist Health Care.

6.1 Aerial Photographs

The aerial photographs described below were obtained from Envirosite. Copies of the 1940, 1951, 1958, 1965, 1973, 1981, 1990, 1994, 1999, 2005, 2007, 2010, 2013, 2015, 2017, and 2019 aerial photographs are provided in Appendix D.

Date: 1940 - 1981
Scale: 1" = 500'
Description of Subject Property: Prior to development, the subject property consists of mainly wooded land. The first development of the subject property appears to have occurred sometime prior to 1921. A 1940 aerial photograph depicts the site as largely undeveloped land with the exception of a few apparent residential structures located on the western portions of the current campus. The Kupfrian House, originally constructed in 1901, is apparent on the north side of West Moreno Street, just west of the main hospital's current location. Construction of the hospital began in 1949 with the development of the original hospital completed by 1950 as detailed on a Fire Insurance Map. The original hospital complex, which consisted of two main structures, was constructed near its current location, north of West Moreno Street, south of West Avery Street, and east of the North "G" Street right-of-way. Pensacola Christian School is depicted on the subject property in the current parking area located north of West Avery Street and south of Lakeview Avenue between at least 1958 and 1994. Construction of the first two Professional Office Buildings at 1717 North "E" Street appears to have been completed between 1977 and 1979 with a third tower added by 1994.

Adjoining North: Commercial structures utilized as mental health facilities, apartments, and single residential structures.
Adjoining East: Residential structures.
Adjoining South. Developed for residential and commercial use. Properties include medical buildings, office spaces, and residential structures.
Adjoining West: Undeveloped, urban land and a pond.
Surrounding Area: The surrounding area appears to have been predominantly undeveloped land with residential development to the south and east until construction of the hospital was completed in the early 1950's. Infill of predominantly residential developments continued through to the present with commercial businesses located along

North “E” Street to the east of the subject property and Pace Boulevard approximately 0.50 mile to the west.

Date: 1993 - 2019
Scale: 1” = 500’
Description of Subject Property: The main hospital has been expanded/renovated several times and is identified by the Property Appraiser as having an effective year built of 1995. The images also identify six additional buildings/structures on the parcel that were constructed between 1963 and 1989 and collectively comprise an additional 92,881 sq ft according to the Property Appraiser’s online records. The hospital complex is located within a predominantly residential area with neighborhood commercial businesses located along North “E” Street which transects the campus from north to south along the east side. The current visual of the subject property is depicted in the 2017 aerial image with all structures

Adjoining North: Mixture of commercial and residential properties including mental health facilities, apartments, and single residential structures.
Adjoining East: Residential properties.
Adjoining South: Medical buildings, office spaces, and residential structures.
Adjoining West: Residential properties and pond.
Surrounding Area: The general vicinity of the subject property is developed land with a mixture of residential and commercial property. Many of the current commercial properties in the vicinity of the subject are medical offices or other health-related support businesses.

6.2 Fire Insurance Maps

The Historical Information Gatherers (HIG) Historical Map Collection and the United States Library of Congress Map Collection were searched for Fire Insurance Maps (FIMs), real estate atlases, and similar maps for the subject property and adjoining properties. These maps were used to create a multi-page file named FIM+Maps. According to the information provided by Envirosite, there is a 1950 and 1979 image depicting a portion of the subject property. The 1950 image depicts Baptist Hospital and the Crippled Children’s Hospital, the buildings have stairs but no other depictions within the structure. The 1979 image shows a more developed Baptist Hospital and Crippled Children’s Hospital. There is also a Professional Office Building to the east, a clinic to the south, and Pensacola Christian Grade School to the north of Baptist Hospital. There are dwellings located to the northwest and southeast of BHC.

6.3 Recorded Land Title Records

A historical chain-of-title report was not provided by the User of the report nor obtained by Cameron-Cole as part of the approved scope of services for this project. According to online records maintained by the Escambia County Clerk of Courts, the majority of the structures were originally developed for residential use and have been purchased by Baptist Health Care.

6.4 Historic USGS Topographic Maps

The historical topographic maps were obtained from Envirosite. Copies of the 1921, 1941, 1942, 1944, 1970, 1994, 2012, 2015, and 2018, topographic maps are provided in Appendix A.

Date: 1921 - 1944
Scale: 1: 62,500 (15 minute); 1:25,000 for the 1944 map (7.5 minute).
Description of Subject Property: The subject property shows undeveloped land until the 1941 image where multiple structures appear on the southwest and eastern portions of the property. The western most portion of the property has wooded areas and there are multiple roadways transecting the property.

Adjoining North: Developed land with residential structures.
Adjoining East: Developed land with residential structures.
Adjoining South: Developed land with structures or improvements.
Adjoining West: Undeveloped land with no structures or improvements. There are some wooded areas and ponds also located to the west.
Surrounding Area: Developed land of residential and commercial properties, a wooded area with a pond to the west.

Date: 1970 - 2018
Scale: 1:24,000 (7.5 minute)
Description of Subject Property: The 1970 image shows the Baptist Hospital Structure developed on the subject property along with four other structures, the area surrounding the subject property is undergoing development, the images depict schools, roadways, a highway, a cemetery, and other features. There are roadways that transect the subject property. The 2012, 2015, and 2018 image do not depict any structures besides the hospital on the property.

Adjoining North: Developed land with no structures or improvements visible.
Adjoining East. Developed land with no structures or improvements visible.
Adjoining South: Developed land with no structures or improvements visible.
Adjoining West: Developed land with no structures or improvements visible.
Surrounding Area: Developed urban land, a pond located to the west, hospital buildings, and schools.

6.5 Local Street Directories

Historical street directories for the subject property and surrounding property addresses were provided by Envirosite. West Avery Street, West Blount Street, North “E” Street, North “F” Street, North “J” Street, West Lakeview Avenue, West Mallory Street, West Moreno Street were identified within the City Directory for date ranges dating back to 1921 to 2018. Individuals associated with addresses within the subject property were identified in multiple listings. The locations were primarily residential homes until Baptist Health Care purchased the properties as the campus grew and expanded. Seven-Eleven Service Stores Inc. was identified at 1907 North “E” Street in the 1978 and 1983 city directory listings. This site, now listed as Baptist Home Health Care, 1901 North “E Street is located on the subject property. This site is discussed in preceding sections above under the regulatory database findings for the subject property.

6.6 Historical Use Information on Adjoining Properties

The following is a summary of adjoining property historical uses based on a review of the historical records reviewed in Section 5.7.

North: Adjoining properties to the north appear to have been developed for residential and commercial use. Properties include apartment complexes, mental health centers, and residential structures.

East: Adjoining property to the east appears to be wooded, undeveloped land until residential properties were developed.

South: Adjoining property to the south appears to be developed for residential and commercial use. Properties include medical buildings, office spaces, and residential structures.

West: Adjoining property to the west includes a mixture of wooded areas, a retirement community complex, residential structures, and a pond.

7.0 INTERVIEWS

7.1 State and/or Local Government Officials

Cameron-Cole contacted the City of Pensacola Fire Department via email on July 27, 2022. A response indicated the department was dispatched to the subject property on two different incidents. The incidents occurred at Baptist Hospital Main Campus, located at 1000 West Moreno Street. The reports indicate on June 25, 2019, the fire alarm was activated by a fire in the laundry room. When officials arrived on scene, the fire had already been extinguished with dry chemical extinguishers by hospital staff. The other incident occurred on February 14, 2020, when responders arrived on scene for a reported grease fire in the kitchen. The fire had already been extinguished when the fire department personnel arrived on scene. Reports indicate the kitchen was well ventilated and no damages were reported from either incident.

Cameron-Cole contacted Ms. Denise Weeks, Florida Department of Health in Escambia County via email on July 27, 2022, to request records regarding, hazardous material or petroleum product storage, storage tanks, or other environmental concerns associated with the property. A response indicated there was no record of environmental concerns on the subject property.

8.0 OPINIONS AND CONCLUSIONS

In summary, Cameron-Cole has performed an Environmental Screening Report, in general conformance with the scope and limitations as stated in the proposal, of an approximately 44.5-acre tract of land located at 1000 West Moreno Street, Pensacola, Escambia County, Florida 32501, the subject property. Evidence of ECs were not identified in connection with the subject property.

9.0 DECLARATION

The following Cameron-Cole personnel were involved with the site inspection, records search, regulatory review, and drafting of the Environmental Screening Report for an approximately 44.45-acre property located at the Baptist Health Care "E" Street Campus, Pensacola, Escambia County, Florida.

Prepared by:

Matthew Allen



12/21/22

This is to certify that I have reviewed and approve the contents of the Environmental Screening Report for an approximately 44.45-acre property located at the Baptist Health Care "E" Street Campus, Pensacola, Escambia County, Florida. Qualifications of the environmental professional are provided in Appendix C.

Reviewed by:

John H. Bondurant



12/21/22

I declare that, to the best of my professional knowledge and belief, I meet the definition of Environmental Professional as defined in 312.10 of 40 CFR 312, and I have the specific qualifications based on education, training, and experience to assess a property of the nature, history, and setting of the subject property.

John H. Bondurant

12/21/22

10.0 REFERENCES

Aerial Photographs

Envirosite Corporation (Envirosite) – 1940, 1951, 1958, 1965, 1973, 1981, 1990, 1994, 1999, 2005, 2007, 2010, 2013, 2015, 2017, and 2019 aerial photographs. Report generated July 18, 2022.

American Society of Testing and Materials International (ASTM International) Standard Practice Designation E1527-21.

USGS Topographic Maps

Envirosite – 1921, 1941, 1942, 1944, 1970, 1994, 2012, 2015, and 2018 7.5-Minute USGS Topographic Maps of Pensacola, Florida. Report generated July 14, 2022.

Standard Environmental Records Search – Envirosite for Baptist Health Care "E" Street Campus, Pensacola, Escambia County, Florida.

City Directory Report – Completed by Envirosite for Blocks of West Avery Street, West Blount Street, North "E" Street, North "F" Street, North "J" Street, West Lakeview Avenue, West Mallory Street, West Moreno Street, Pensacola, Escambia County, Florida. Report generated July 15, 2022

Fire Insurance (Sanborn) Maps – Envisorite for Baptist Health Care "E" Street Campus, Pensacola, Escambia County, Florida. Report generated July 15, 2022.

Parcel Information – Obtained from the Escambia County Property Appraiser's website: http://www.escpa.org/CAMA/Search.aspx

Other Sources:

FDEP Maps Direct Galleries, https://ca.dep.state.fl.us/mapdirect/

FDEP Oculus Database, https://depedms.dep.state.fl.us/Oculus/servlet/login

FDEP Contamination Locator Map, https://prodenv.dep.state.fl.us/DepClnup

FDEP Institutional Control Registry (ICR), https://floridadep.gov/waste/waste/content/institutional-controls-registry.

Escambia County Clerk of Court website: http://www.escambiaclerk.com/clerk/coc_online_public_records.aspx

Interviews:

Local Official – Ms. Denise Weeks, Representative, Florida Department of Health at Escambia County, records request via email on July 27, 2022. (Email: denise.weeks@flhealth.gov)

Local Official – Escambia County Fire-Rescue, records request via email on July 27, 2022. (Email: fireadmin@myescambia.com).

Local Official – City of Pensacola Fire Department, records request via email on July 12, 2022. (Email: hjester@cityofpensacola.com)

Local Official – City of Pensacola Building Inspections, records request via email on August 3, 2022. (Email: permits@myescambia.com)

Local Official – Customer Service Representative with ECUA, interview conducted via telephone on July 27, 2022. (Telephone: 850.476.0480, Ext 7).

FIGURES

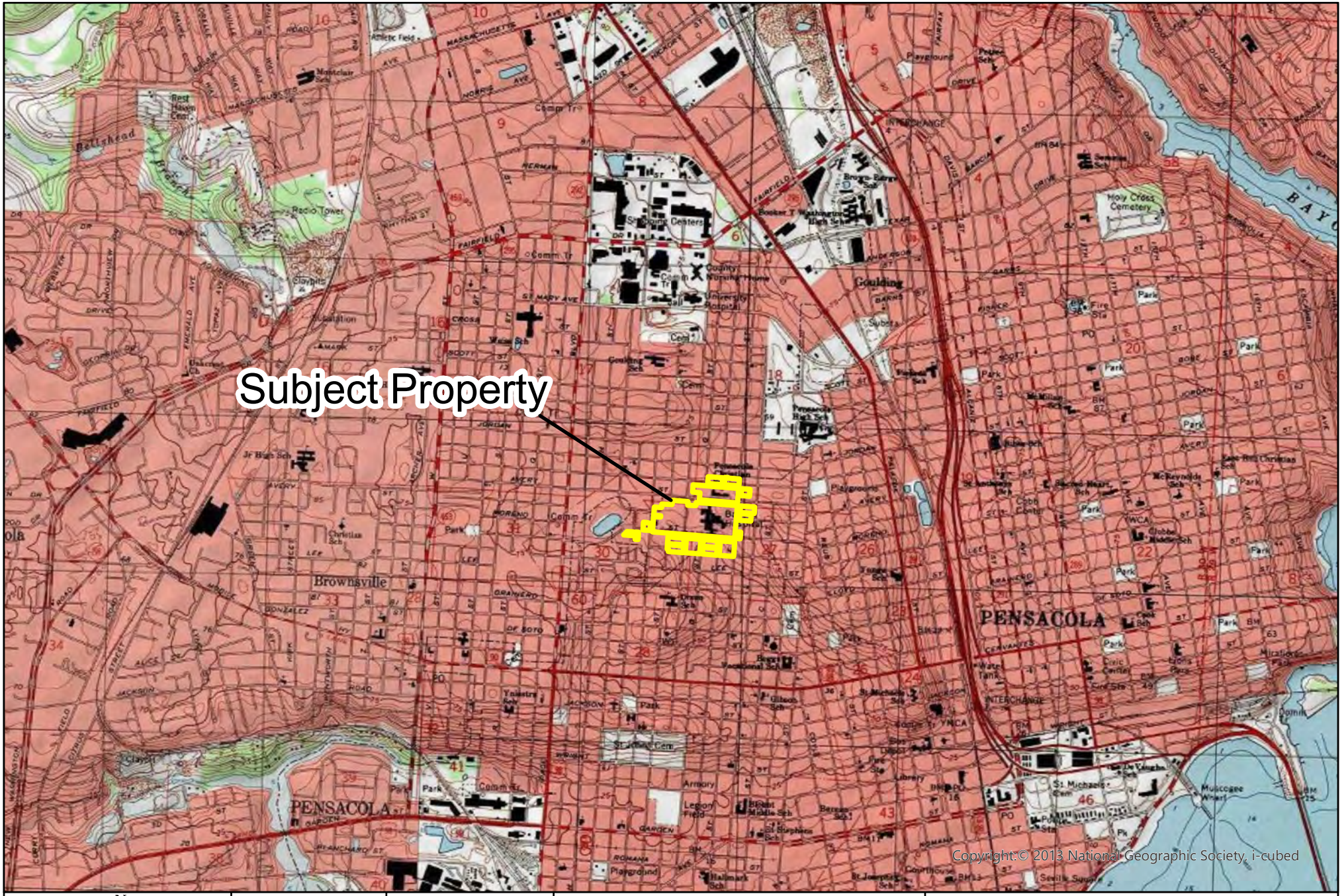

N
W E
S
0 0.25 0.5
Miles

BY	DATE
MA	07/14/2022

CAMERON-COLE
creating sustainable success
AN ADEC INNOVATION

Figure 1
Site Location Map
Baptist Health Care Campus

N
W E
S
0 300 600
Feet

BY	DATE
MA	11/4/2022

CAMERON-COLE
creating sustainable success
AN ADEC INNOVATION

Figure 2
Site Vicinity Map
Baptist Healthcare Campus

TABLE

CAMERON-COLE
AN ADEC INNOVATION

TABLE 1: BAPTIST HEALTH CARE PARCEL IDENTIFICATION

#	OWNER	PARCEL ID	ADDRESS	SIZE (ACRE)	CURRENT ZONING	VESTING DEED
1	Baptist Hospital, Inc.	000S009050001058	1000 W Moreno St	19.9043	R-2, C-1	2004/222
2	Baptist Health Ventures, Inc.f/k/a Pensacola POB, Inc.	182S306000006003	1717 N E St	1.7938	C-1	2871/981
3	Baptist Health Ventures, Inc.f/k/a Pensacola POB, Inc.	182S306000004004	1017 W Avery St	0.6520	R-2	2871/981
4	Baptist Hospital, Inc.	172S301000001001	1157 W Avery St	0.27	R-2	2873/837
5	Baptist Health Care Corp.	172S301000008002	1201 W Avery St	0.2014	R-2	2353/796
6	Baptist Hospital, Inc.	172S301000005002	1209 W Avery St	0.1661	R-2	6880/102
7	Baptist Hospital, Inc.	000S009050024079	1700 N J St	0.8914	R-2	2001/44
8	Baptist Health Care Corp.	302S301001004041	1308 W Moreno St	0.3381	R-2	2353/796
9	Baptist Hospital, Inc.	000S009050025079	1300 W Moreno St	0.3068	R-2	3902/752
10	Baptist Health Care Corp.	000S009050019079	1300 W Moreno St	1.0267	R-2	2353/796
11	Baptist Health Care Corp.	000S009050009076	1207 W Moreno St	0.3394	R-2	2353/796
12	Baptist Health Care Corp.	000S009050011076	1205 W Moreno St	0.2411	R-2	2353/796
13	Baptist Hospital, Inc.	000S009050014076	1200 Blk Moreno St	0.4339	R-2	3807/184
14	Baptist Health Care Corp.	000S009050017076	1201 W Moreno St	0.4572	R-2	2353/796
15	Baptist Hospital, Inc.	000S009050099056	1015 W Moreno St	0.4178	R-2	6953/1247
16	Baptist Hospital, Inc.	000S009050130056	1011 W Moreno St	0.2893	R-2	6431/1598
17	Baptist Hospital, Inc.	000S009050160056	1001 W Moreno St	0.2571	R-2	6431/1608
18	Baptist Hospital, Inc.	000S009050240056	1000 W Blount St	0.2410	R-2	6128/863
19	Baptist Hospital, Inc.	000S009050241056	1010 W Blount St	0.2410	R-2	3370/580
20	Baptist Hospital, Inc.	000S009050220056	1000 Blk W Blount St	0.1928	R-2	6953/1247
21	Baptist Health Care Corp.	000S009050190056	1000 Blk W Blount St	0.2893	R-2	2353/796
22	Baptist Hospital, Inc.	000S009050022076	1218 W Blount St	0.1446	R-2	6625/1298
23	Baptist Health Care Corp.	000S009050021076	1200 Blk W Blount	0.1446	R-2	6431/1601
24	Baptist Health Care Corp.	000S009050019076	1200 Blk W Blount	0.2601	R-2	6431/1601
25	Baptist Health Care Corp.	000S009050009057	905 W Moreno St	0.3099	R-2	408/919
26	Baptist Hospital, Inc.	000S009050012057	903 W Moreno St	0.4132	R-2	3306/123
27	Baptist Hospital, Inc.	000S009050016057	901 W Moreno St	0.1446	R-2	4872/1217
28	Baptist Hospital, Inc.	000S009050017057	1515 N E St	0.1653	R-2	3327/189
29	Baptist Hospital, Inc.	000S009050028057	1500 Blk N E St	0.1446	R-2	3558/422
30	Baptist Hospital, Inc.	000S009050022057	910 W Blount St	0.5647	R-2	2918/789
31	Baptist Hospital, Inc.	000S009050019057	912 W Blount St	0.3237	R-2	5527/1386
32	Baptist Hospital, Inc.	000S009050019039	840 W Moreno St	0.1654	R-1AAA	4529/231
33	Baptist Hospital, Inc.	000S009050019040	800 Blk Mallory St	0.2863	R-2	5389/352
34	Baptist Hospital, Inc.	000S009050022040	800 Blk Mallory St	0.2439	R-1AAA	5389/347
35	Baptist Hospital, Inc.	000S009050024040	838 W Mallory St	0.2466	R-1AAA	3861/159
36	Baptist Hospital, Inc.	000S009050008040	801 W Avery St	0.2318	R-2	4062/525
37	Baptist Hospital, Inc.	000S009050009040	1720 N E St	0.6899	R-2	6056/976
38	Baptist Hospital, Inc.	000S009050010040	800 Blk W Avery St	0.0201	R-2	6056/976
39	Baptist Hospital, Inc.	182S306000001009	800 Blk W Lakeview Ave	0.1608	R-2	6431/1608
40	Baptist Hospital, Inc.	182S306000002009	800 Blk W Lakeview Ave	0.1614	R-2	6431/1608
41	Baptist Hospital, Inc.	182S306000004009	821 W Lakeview Ave	0.2419	R-2	4128/242
42	Baptist Hospital, Inc.	182S306000110008	1800 Blk N E St	0.1043	R-2	6431/1608
43	Baptist Health Ventures, Inc.f/k/a Pensacola POB, Inc.	182S306000001007	1000 Blk W Avery St	4.0652	R-2	2871/981
44	Baptist Health Ventures, Inc.f/k/a Pensacola POB, Inc.	182S306000017007	1102 W Avery St	0.499	R-2	2871/981
45	Baptist Health Ventures, Inc.f/k/a Pensacola POB, Inc.	182S306000011006	Avery St off of 32501	0.392	R-2	2871/981
46	Baptist Health Ventures, Inc.f/k/a Pensacola POB, Inc.	182S306000008006	1113 W Lakeview Ave	0.3889	R-2	2871/981
47	Baptist Health Ventures, Inc.f/k/a Pensacola POB, Inc.	182S306000005006	1115 W Lakeview Ave	0.5122	R-2	2871/981
48	Baptist Health Care Corp.	302S301001002040	1430 W Moreno St	0.5337	R-2	2353/796
49	Baptist Health Care Corp.	000S009050005080	1100 Blk W Mallory	0.1238	R-2	2353/796
50	Baptist Health Care Corp.	000S009050004080	Mallory St off 32501	0.2583	R-2	Not avail.
51	Baptist Health Care Corp.	000S009050001080	1200 W Mallory St	1.5876	R-2	2353/796
52	Baptist Health Care Corp.	182S306000014013	908 W Lakeview Ave	0.3346	R-2	2353/796
53	Baptist Health Care Corp.	182S306000020013	1900 Blk N F St	0.0747	R-2	6431/1601
54	Baptist Health Care Corp.	182S306000110014	1905 N F St	0.197	R-2	6431/1601
55	Baptist Health Care Corp.	182S306000130014	1004 W Lakeview Ave	0.1471	R-2	6431/1601
56	Baptist Health Care Corp.	182S306000140014	1010 W Lakeview Ave	0.2446	R-2	6431/1601
57	Baptist Health Care Corp.	182S306000170014	1022 W Lakeview Ave	0.3917	R-2	6431/1601
58	Baptist Health Care Corp.	302S301001004030	1515 W Moreno St	0.2305	R-2A	6431/1601
59	Baptist Health Care Corp.	302S301001002040	1430 W Moreno St	0.5337	HDMU	2353/796
60	Baptist Hospital, Inc.	182S306000011013	1901 N E St	0.5922	R-2	6431/1608
61	Baptist Hospital, Inc.	302S301001070029	1400 Blk W Moreno St	0.2207	HDMU	3771/978

APPENDICES

APPENDIX A

Historical Research Documentation

Historical Aerial Photo Report | 2022

Order Number: 75154
Report Generated: 07/18/2022

Project Name: Baptist Health Care E Street Campus
Project Number: 40319-006-01

Baptist Health Care E Street Campus
1000 W Moreno St
Pensacola, FL, 32501

Contact us at:
(866) 211-2028
envirositecorp.com

Historical Aerial Photo Report 2022

Envirosite's Historical Aerial Photo Report is designed to assist in evaluating a subject property resulting from past activities. Envirosite's Historical Aerial Photo Report includes a search of available historical aerial photographs, dating back to the 1930s, or earliest available photographs.

ENVIROSITE SEARCHED SOURCES

SUBJECT PROPERTY:

Baptist Health Care E Street Campus
1000 W Moreno St
Pensacola, FL, 32501

YEAR:	***SCALE:***	***SOURCE:***
1940	1" = 500'	U.S.D.A
1951	1" = 500'	U.S.D.A
1958	1" = 500'	U.S.D.A
1965	1" = 500'	U.S.G.S
1973	1" = 500'	U.S.D.A
1981	1" = 500'	U.S.D.A
1990	1" = 500'	U.S.D.A
1994	1" = 500'	U.S.G.S
1999	1" = 500'	U.S.G.S
2005	1" = 500'	U.S.D.A
2007	1" = 500'	U.S.D.A
2010	1" = 500'	U.S.D.A
2013	1" = 500'	U.S.D.A
2015	1" = 500'	U.S.D.A
2017	1" = 500'	U.S.D.A
2019	1" = 500'	U.S.D.A

Disclaimer - Copyright and Trademark Notice

All information contained in this report are based on data available from various public, government and other sources and are based upon the best data available from those sources. The information available in this report may be available from other sources and is not exclusive or the exclusive property of Envirosite Corporation.

NO WARRANTY EXPRESSED OR IMPLIED, IS MADE IN CONNECTION WITH THIS REPORT, INCLUDING WITHOUT LIMITATION, MERCHANTABILITY OR FITNESS FOR A PARTICULAR PURPOSE. ALL RISK IS ASSUMED BY USER AND Envirosite assumes no liability for faulty or inaccurate information. The Reports may utilize a variety of public and other sources reasonably available to Envirosite. Envirosite cannot, and does not assure, warrant, guarantee or assume any liability for the correctness, comprehensiveness, timeliness or completeness of any of such information, nor is the information in any Report to be construed as legal advice with respect to environmental risks associated with any property. Envirosite shall not be liable to anyone for any claims, causes of action, suits, damages, losses, costs and expenses (including, without limitation, attorneys' fees and costs) arising out of or caused by this report regardless of the acts, errors or omissions, or negligence of Envirosite. Any damages shall be limited to the purchase price of the report.

Purchaser of the report accepts the report "As Is". The report is intended only to provide information only and should not be considered as providing any legal advice, prediction, forecast, or fact as to the environmental risk for any specific property. Reports are proprietary to Envirosite, and contain copyrighted material and trademarks of Envirosite. All other trademarks used herein are the property of their respective owners. All rights of Envirosite as to the Reports are reserved.

FLIGHT YEAR:
1940

Subject Cannot Be Centered

N
W E
S

Scale: 1" = 500'



FLIGHT YEAR:
1951

N
W E
S

Scale: 1" = 500'

FLIGHT YEAR:
1958

N
W E
S

Scale: 1" = 500'

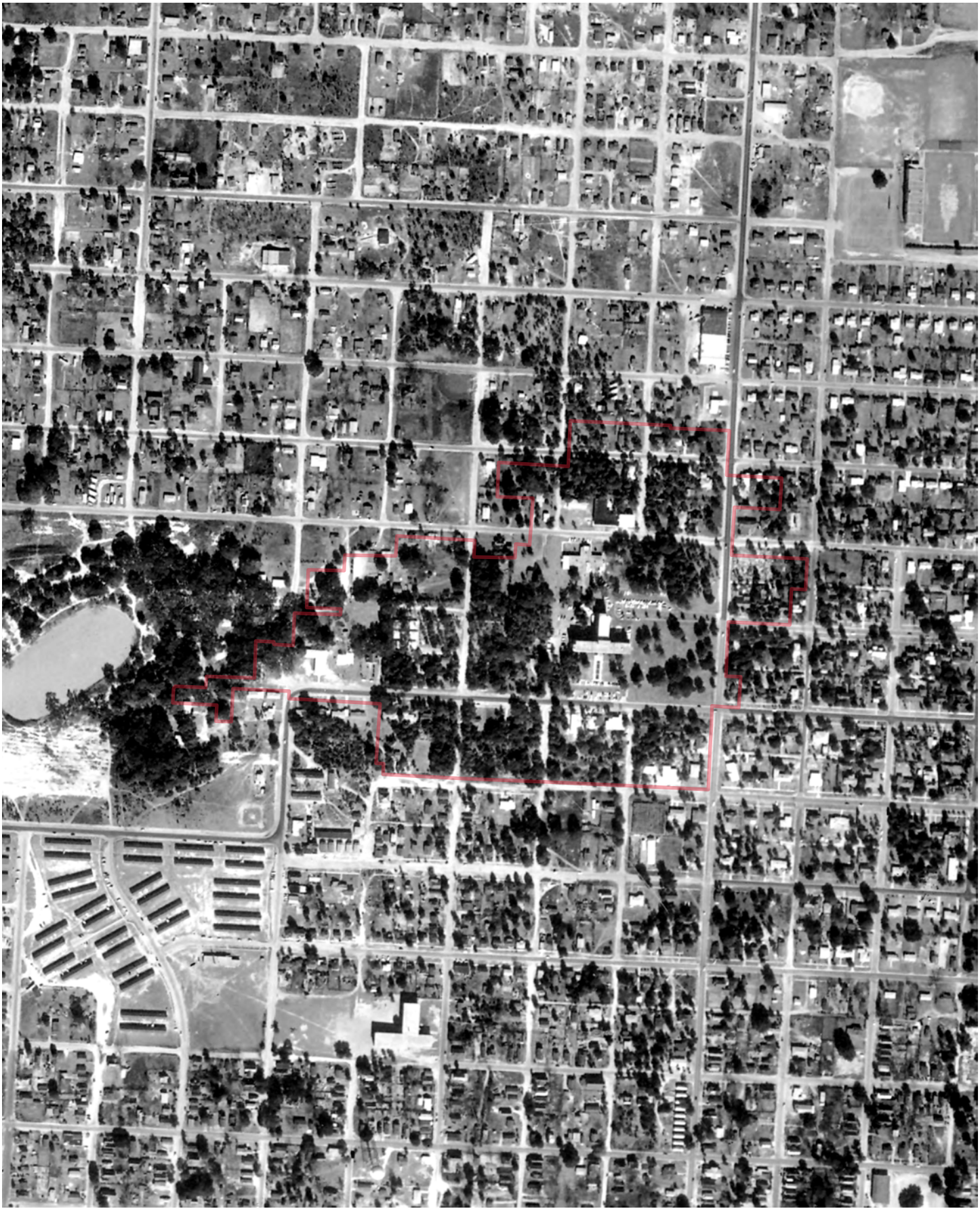

FLIGHT YEAR:
1965

N
W E
S

Scale: 1" = 500'

FLIGHT YEAR:
1973

N
W E
S

Scale: 1" = 500'

FLIGHT YEAR:
1981

N
W E
S

Scale: 1" = 500'

FLIGHT YEAR:
1990

N
W E
S

Scale: 1" = 500'

FLIGHT YEAR:
1994

N
W E
S

Scale: 1" = 500'

FLIGHT YEAR:
1999

N
W E
S

Scale: 1" = 500'

FLIGHT YEAR:
2005

N
W E
S

Scale: 1" = 500'

FLIGHT YEAR:
2007

N
W E
S

Scale: 1" = 500'

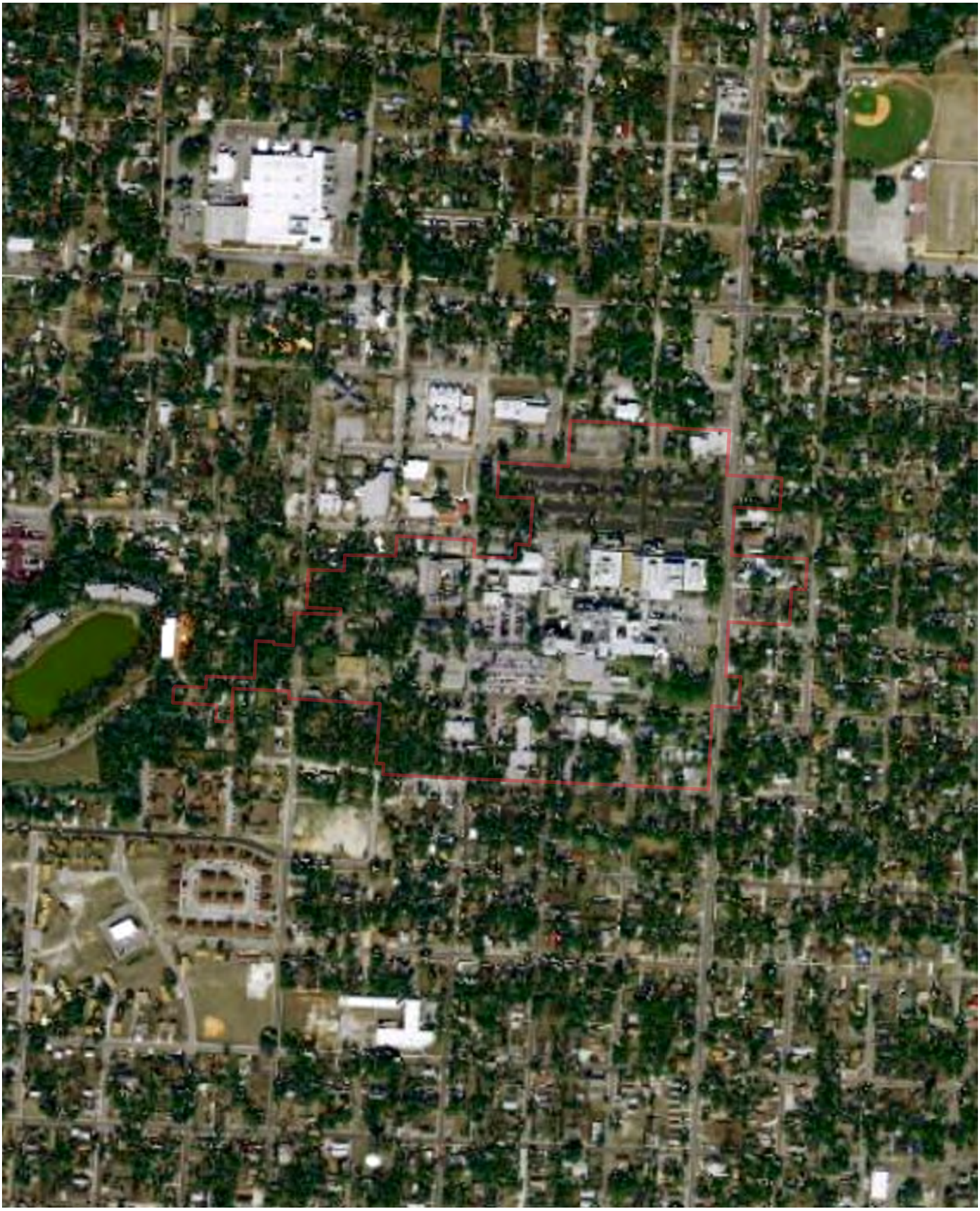

FLIGHT YEAR:
2010

N
W E
S

Scale: 1" = 500'

FLIGHT YEAR:
2013

N
W E
S

Scale: 1" = 500'

FLIGHT YEAR:
2015

N
W E
S

Scale: 1" = 500'

FLIGHT YEAR:
2017

N
W E
S

Scale: 1" = 500'

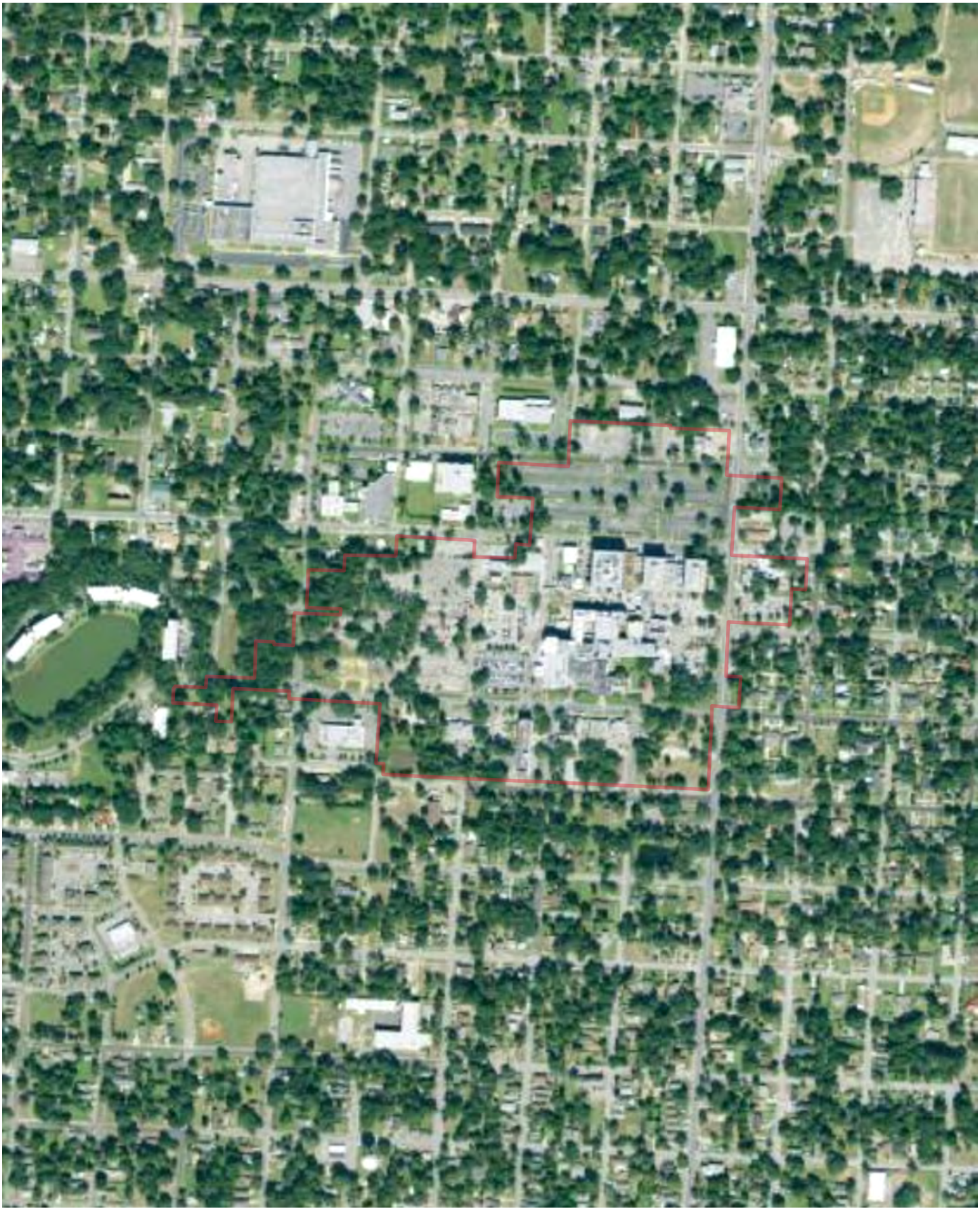

FLIGHT YEAR:
2019

N
W E
S

Scale: 1" = 500'

Historical Topographic Map Report | 2022

Order Number: 75154

Report Generated: 07/14/2022

Project Name: Baptist Health Care E Street Campus

Project Number: 40319-006-01

Baptist Health Care E Street Campus
1000 W Moreno St
Pensacola, FL 32501

Contact us at:
(866) 211-2028
envirositecorp.com

Envirosite's Historical Topographic Map Report is designed to assist in evaluating a subject property resulting from past activities. Envirosite's Historical Topographic Map Report includes a search of USGS historical topographic maps, dating back to the early 1900s.

TOPOGRAPHIC MAPS FOUND:

	Map Name:	Year:	Revision Year:	Scale:
1.	Pensacola	1921	N/R	1 : 62500
2.	Pensacola	1941	N/R	1 : 62500
3.	Pensacola	1942	N/R	1 : 62500
4.	Pensacola	1944	N/R	1 : 25000
5.	Pensacola	1970	1987	1 : 24000
6.	Pensacola	1970	N/R	1 : 24000
7.	Pensacola	1994	N/R	1 : 24000
8.	Pensacola	2012	N/R	1 : 24000
9.	Pensacola	2015	N/R	1 : 24000
10.	Pensacola	2018	N/R	1 : 24000

The USGS 7.5 minute series includes scales 1:24,000 / 1:25,000 / 1:31,680. The USGS 15 minute series includes scales 1:48,000 / 1:62,500 / 1:63,360. The USGS 30x60 minute series scale is 1:100,000.

Disclaimer - Copyright and Trademark Notice

All information contained in this report are based on data available from various public, government and other sources and are based upon the best data available from those sources. The information available in this report may be available from other sources and is not exclusive or the exclusive property of Envirosite Corporation.

NO WARRANTY EXPRESSED OR IMPLIED, IS MADE IN CONNECTION WITH THIS REPORT, INCLUDING WITHOUT LIMITATION, MERCHANTABILITY OR FITNESS FOR A PARTICULAR PURPOSE. ALL RISK IS ASSUMED BY USER AND Envirosite assumes no liability for faulty or inaccurate information. The Reports may utilize a variety of public and other sources reasonably available to Envirosite. Envirosite cannot, and does not assure, warrant, guarantee or assume any liability for the correctness, comprehensiveness, timeliness or completeness of any of such information, nor is the information in any Report to be construed as legal advice with respect to environmental risks associated with any property. Envirosite shall not be liable to anyone for any claims, causes of action, suits, damages, losses, costs and expenses (including, without limitation, attorneys' fees and costs) arising out of or caused by this report regardless of the acts, errors or omissions, or negligence of Envirosite. Any damages shall be limited to the purchase price of the report.

Purchaser of the report accepts the report "As Is". The report is intended only to provide information only and should not be considered as providing any legal advice, prediction, forecast, or fact as to the environmental risk for any specific property. Reports are proprietary to Envirosite, and contain copyrighted material and trademarks of Envirosite. All other trademarks used herein are the property of their respective owners. All rights of Envirosite as to the Reports are reserved.

SUBJECT NAME: Baptist Health Care E Street Campus
ADDRESS: 1000 W Moreno St, Pensacola, FL, 32501
LAT/LONG: 30.429700 / -87.231825

PREPARED FOR: Cameron-Cole/ Pensacola
ORDER #: 75154
REPORT DATE: 07/14/2022

SUBJECT QUAD:

MAP NAME:	Pensacola	MAP YEAR:	1921	REVISION YEAR:	N/R
SCALE:	1 : 62500	Part	1		

SUBJECT NAME: Baptist Health Care E Street Campus
ADDRESS: 1000 W Moreno St, Pensacola, FL, 32501
LAT/LONG: 30.429700 / -87.231825

PREPARED FOR: Cameron-Cole/ Pensacola
ORDER #: 75154
REPORT DATE: 07/14/2022

SUBJECT QUAD:

MAP NAME:	Pensacola	MAP YEAR:	1941	REVISION YEAR:	N/R
SCALE:	1 : 62500	Part	1		

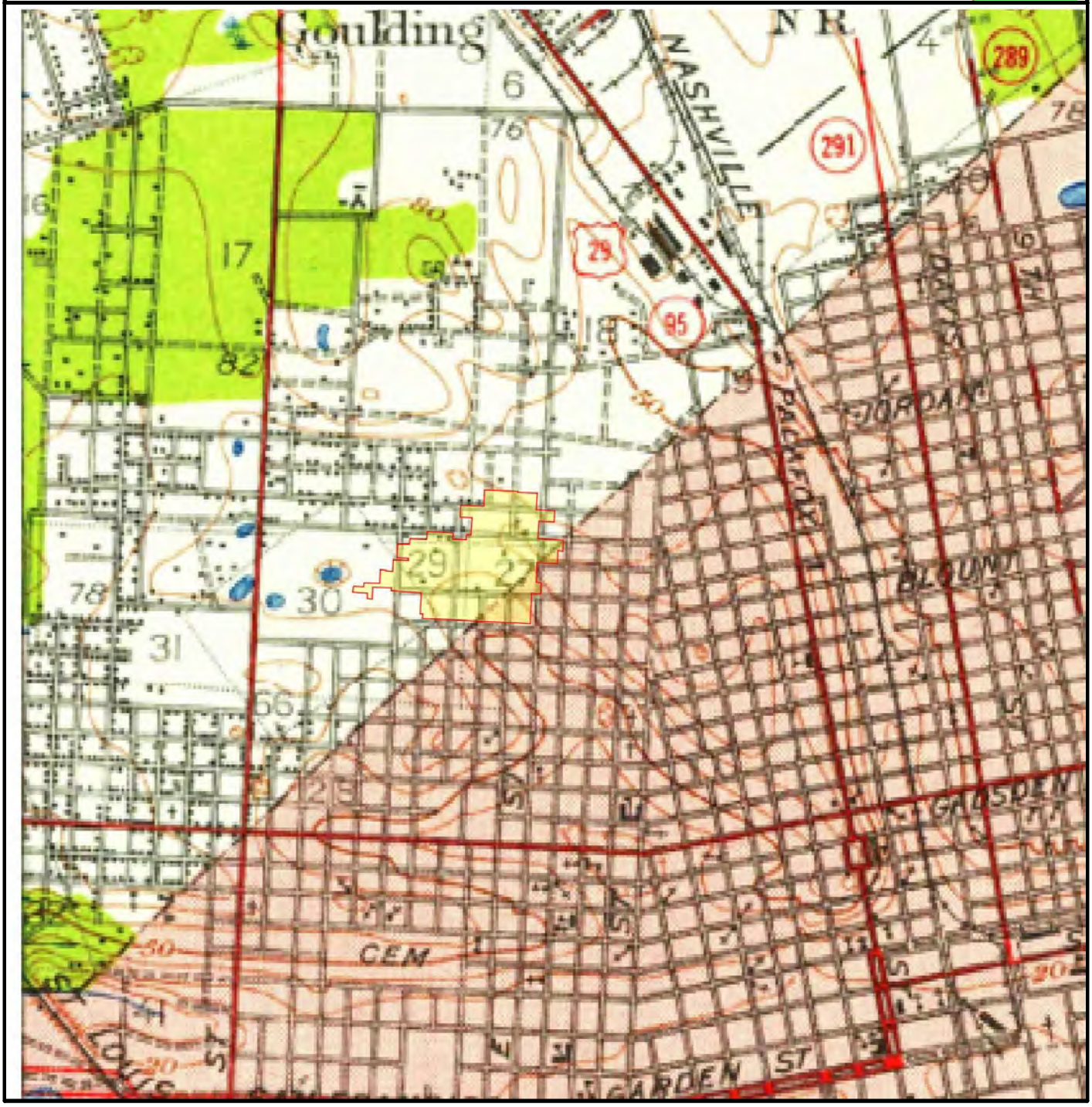

SUBJECT NAME: Baptist Health Care E Street Campus
ADDRESS: 1000 W Moreno St, Pensacola, FL, 32501
LAT/LONG: 30.429700 / -87.231825

PREPARED FOR: Cameron-Cole/ Pensacola
ORDER #: 75154
REPORT DATE: 07/14/2022

SUBJECT QUAD:

MAP NAME:	Pensacola	MAP YEAR:	1942	REVISION YEAR:	N/R
SCALE:	1 : 62500	Part	1		

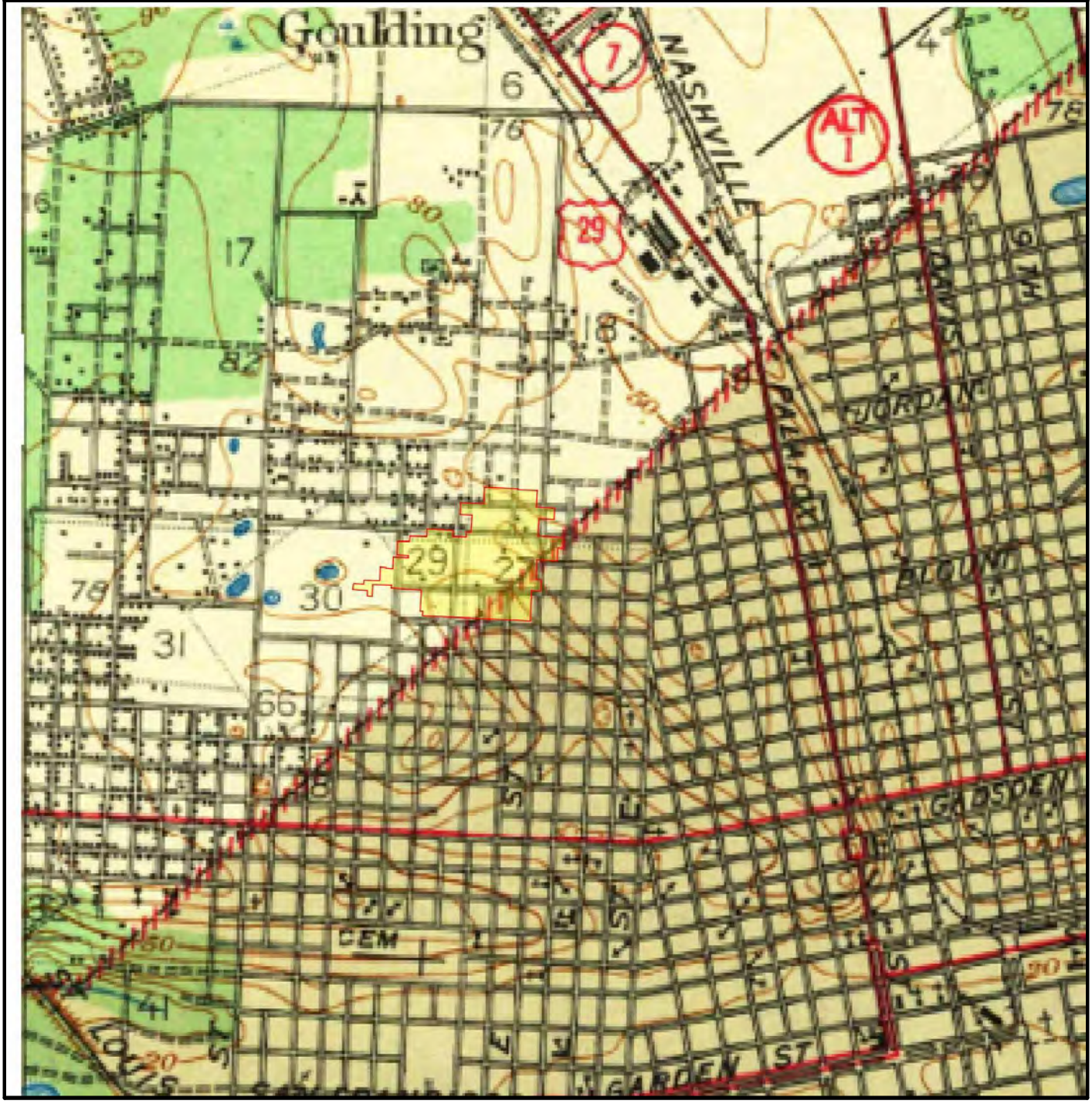

SUBJECT NAME: Baptist Health Care E Street Campus
ADDRESS: 1000 W Moreno St, Pensacola, FL, 32501
LAT/LONG: 30.429700 / -87.231825

PREPARED FOR: Cameron-Cole/ Pensacola
ORDER #: 75154
REPORT DATE: 07/14/2022

SUBJECT QUAD:

MAP NAME: Pensacola MAP YEAR: 1944 REVISION YEAR: N/R

SCALE: 1 : 25000 Part 1

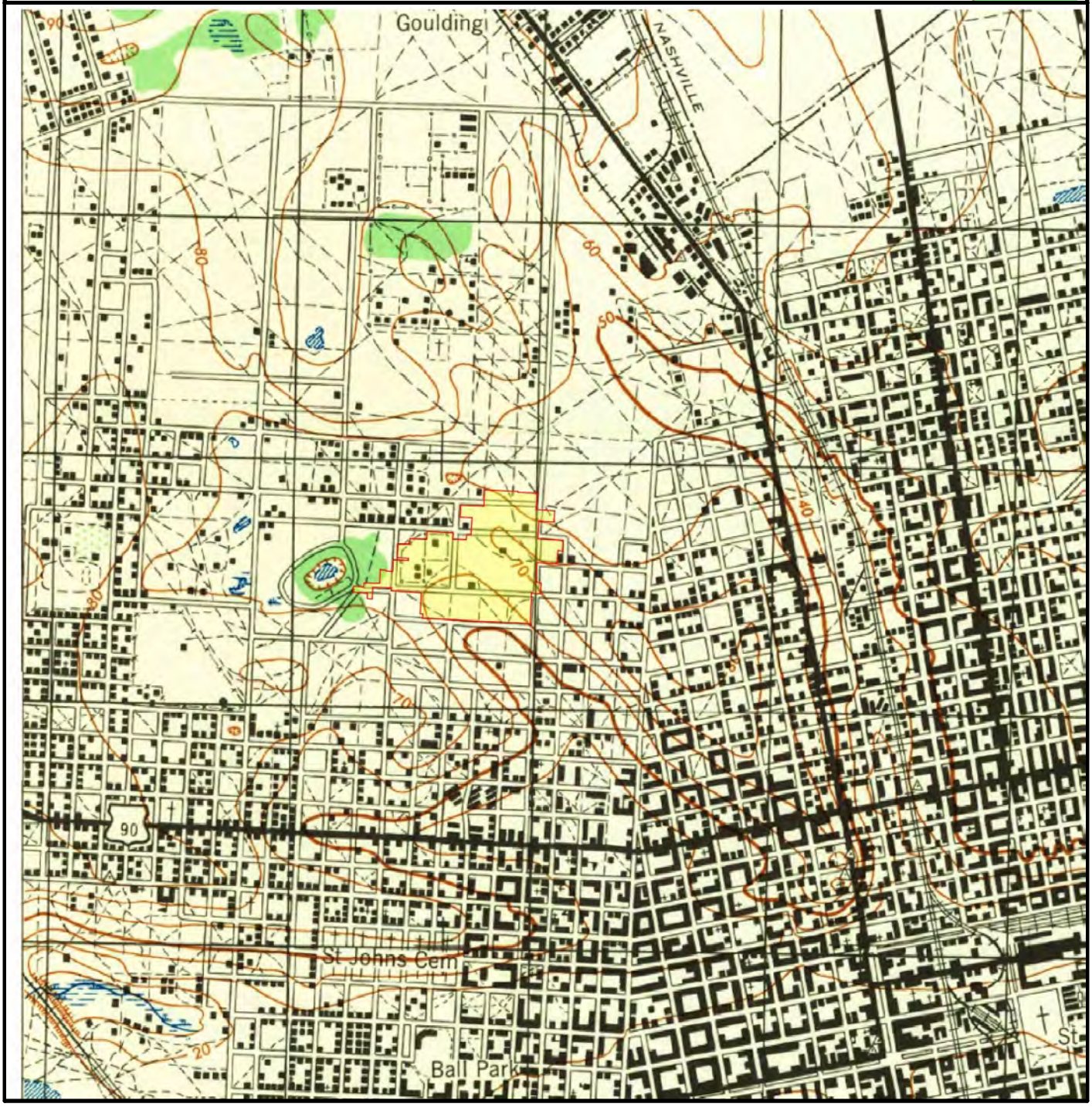

SUBJECT NAME: Baptist Health Care E Street Campus
ADDRESS: 1000 W Moreno St, Pensacola, FL, 32501
LAT/LONG: 30.429700 / -87.231825

PREPARED FOR: Cameron-Cole/ Pensacola
ORDER #: 75154
REPORT DATE: 07/14/2022

SUBJECT QUAD:

MAP NAME: Pensacola
MAP YEAR: 1970
REVISION YEAR: 1987
SCALE: 1 : 24000
Part 1

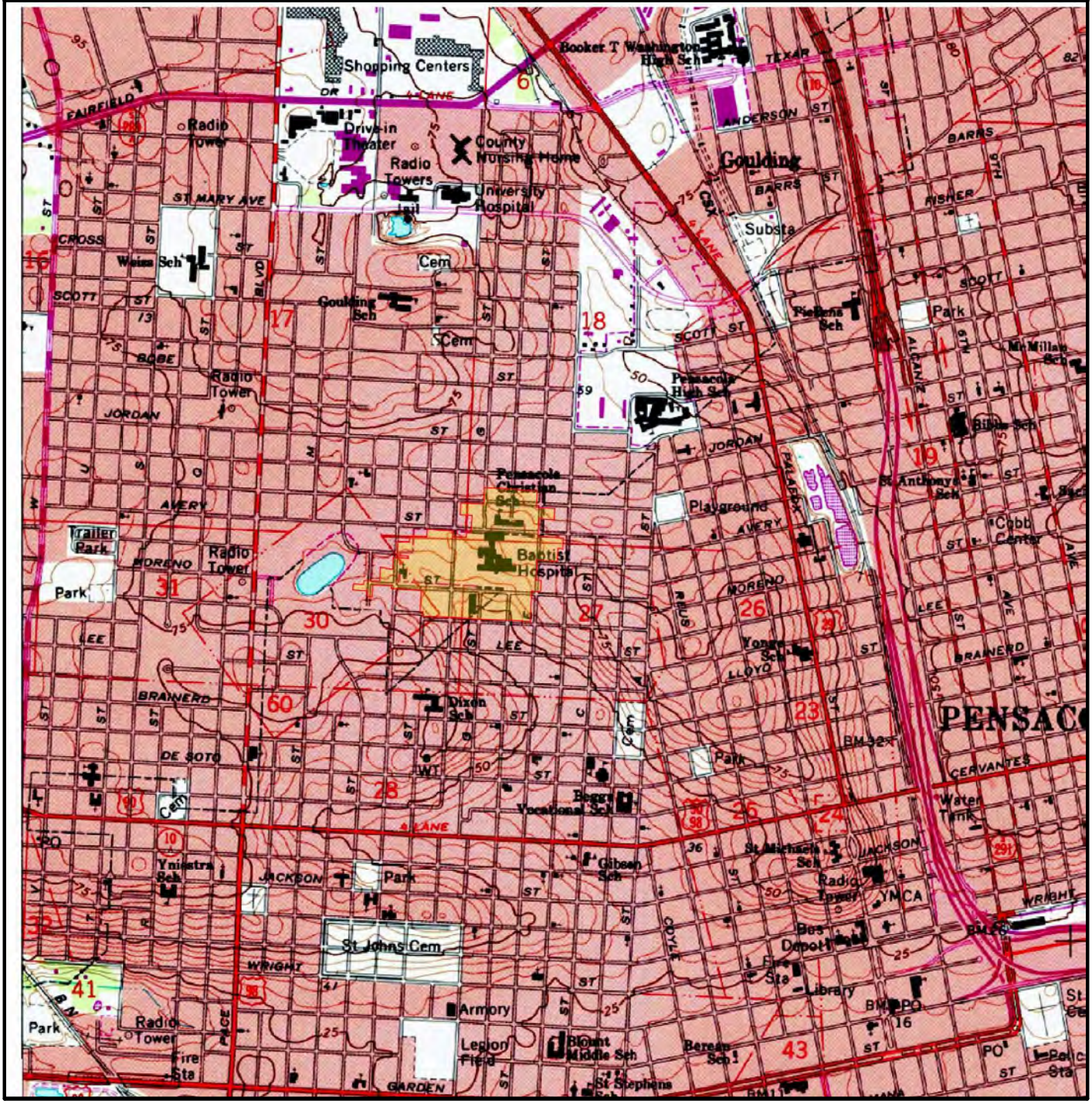

SUBJECT NAME: Baptist Health Care E Street Campus
ADDRESS: 1000 W Moreno St, Pensacola, FL, 32501
LAT/LONG: 30.429700 / -87.231825

PREPARED FOR: Cameron-Cole/ Pensacola
ORDER #: 75154
REPORT DATE: 07/14/2022

SUBJECT QUAD:

MAP NAME: Pensacola
MAP YEAR: 1970
REVISION YEAR: N/R
SCALE: 1 : 24000
Part 1

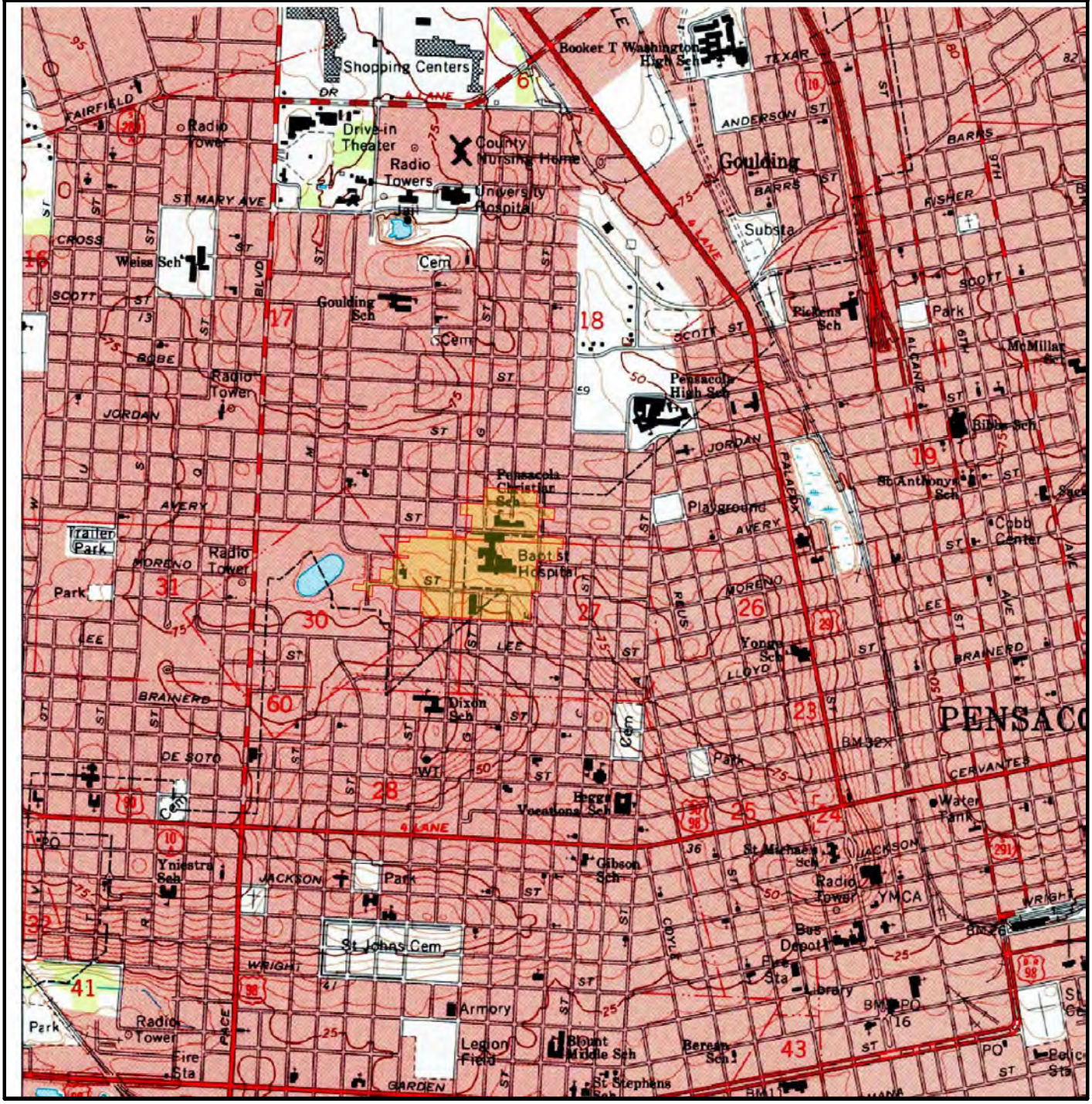

SUBJECT NAME: Baptist Health Care E Street Campus
ADDRESS: 1000 W Moreno St, Pensacola, FL, 32501
LAT/LONG: 30.429700 / -87.231825

PREPARED FOR: Cameron-Cole/ Pensacola
ORDER #: 75154
REPORT DATE: 07/14/2022

SUBJECT QUAD:

MAP NAME:	Pensacola	MAP YEAR:	1994	REVISION YEAR:	N/R
SCALE:	1 : 24000	Part	1		

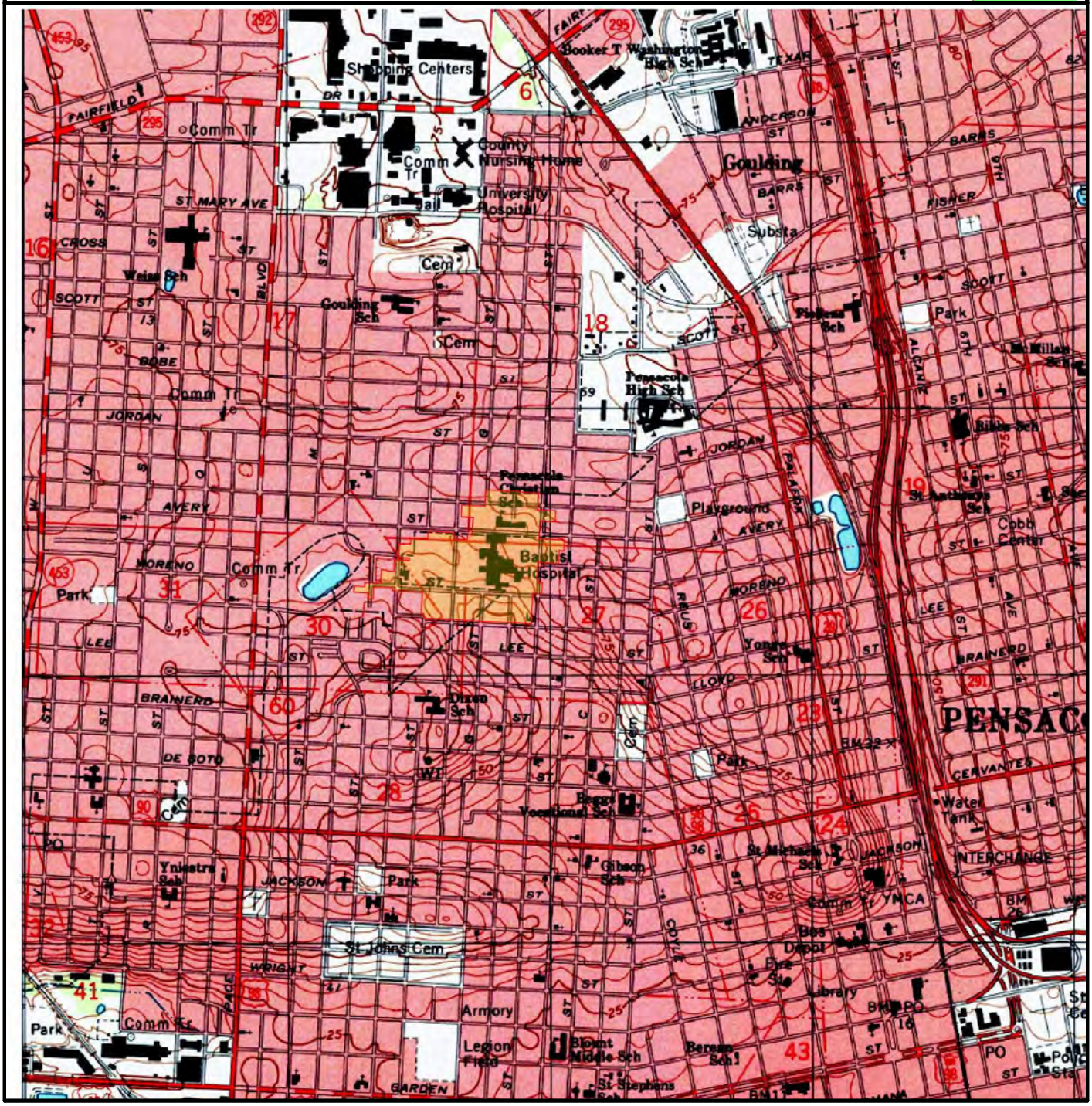

SUBJECT NAME: Baptist Health Care E Street Campus
ADDRESS: 1000 W Moreno St, Pensacola, FL, 32501
LAT/LONG: 30.429700 / -87.231825

PREPARED FOR: Cameron-Cole/ Pensacola
ORDER #: 75154
REPORT DATE: 07/14/2022

SUBJECT QUAD:

MAP NAME:	Pensacola	MAP YEAR:	2012	REVISION YEAR:	N/R
SCALE:	1 : 24000	Part	1		

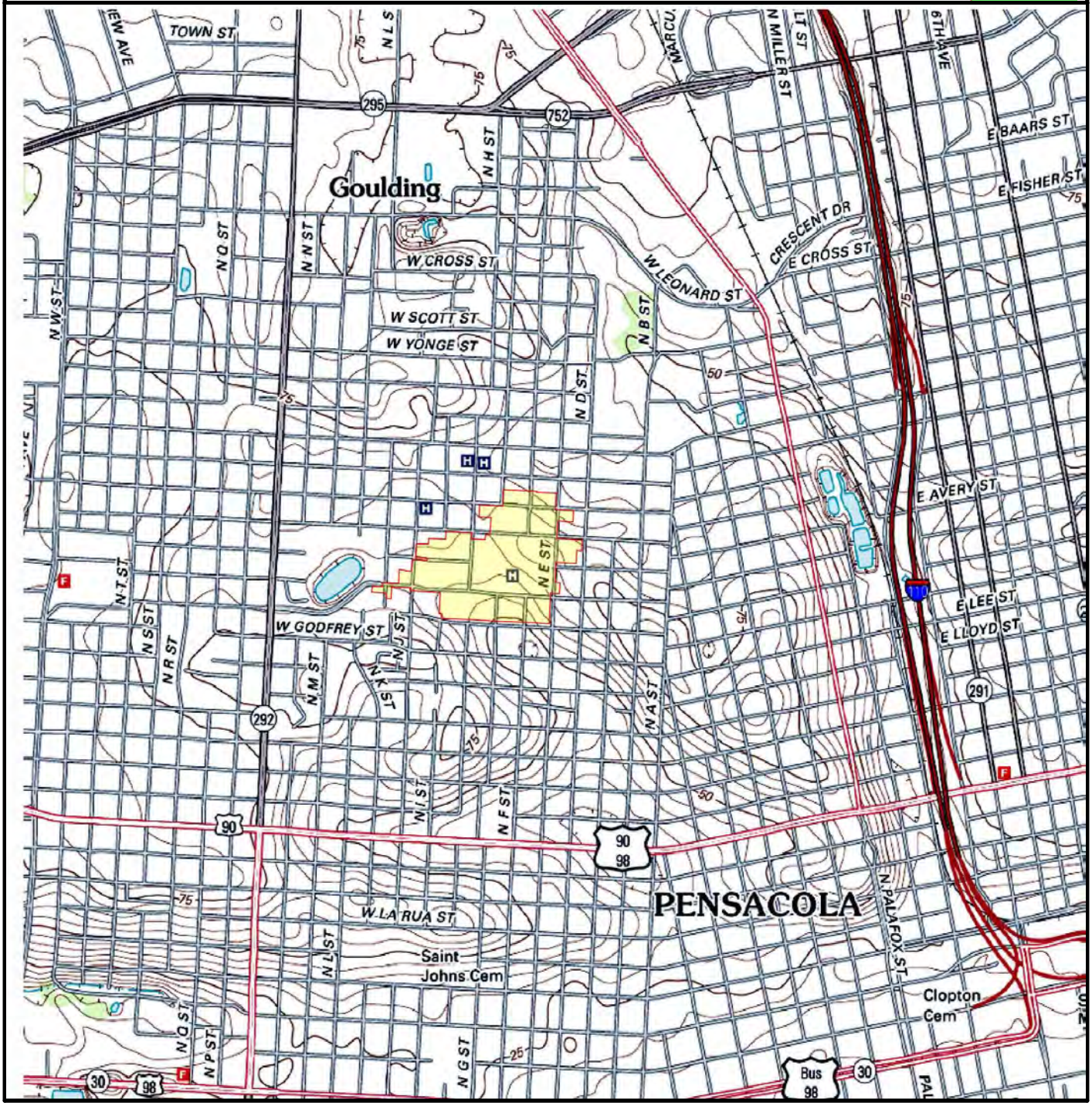

SUBJECT NAME: Baptist Health Care E Street Campus
ADDRESS: 1000 W Moreno St, Pensacola, FL, 32501
LAT/LONG: 30.429700 / -87.231825

PREPARED FOR: Cameron-Cole/ Pensacola
ORDER #: 75154
REPORT DATE: 07/14/2022

SUBJECT QUAD:

MAP NAME:	Pensacola	MAP YEAR:	2015	REVISION YEAR:	N/R
SCALE:	1 : 24000	Part	1		

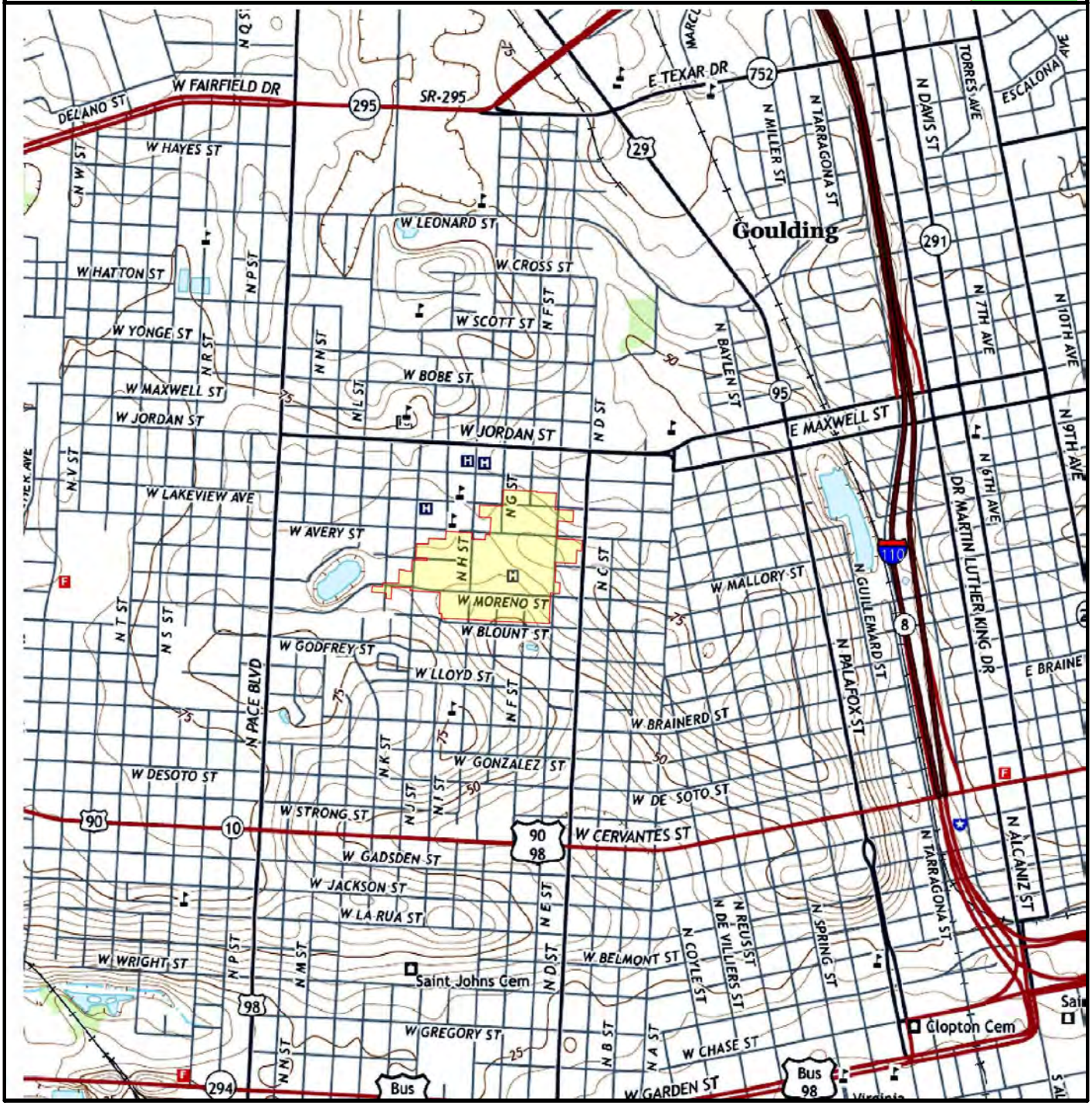

SUBJECT NAME: Baptist Health Care E Street Campus
ADDRESS: 1000 W Moreno St, Pensacola, FL, 32501
LAT/LONG: 30.429700 / -87.231825

PREPARED FOR: Cameron-Cole/ Pensacola
ORDER #: 75154
REPORT DATE: 07/14/2022

SUBJECT QUAD:

MAP NAME: Pensacola
MAP YEAR: 2018
REVISION YEAR: N/R
SCALE: 1 : 24000
Part 1

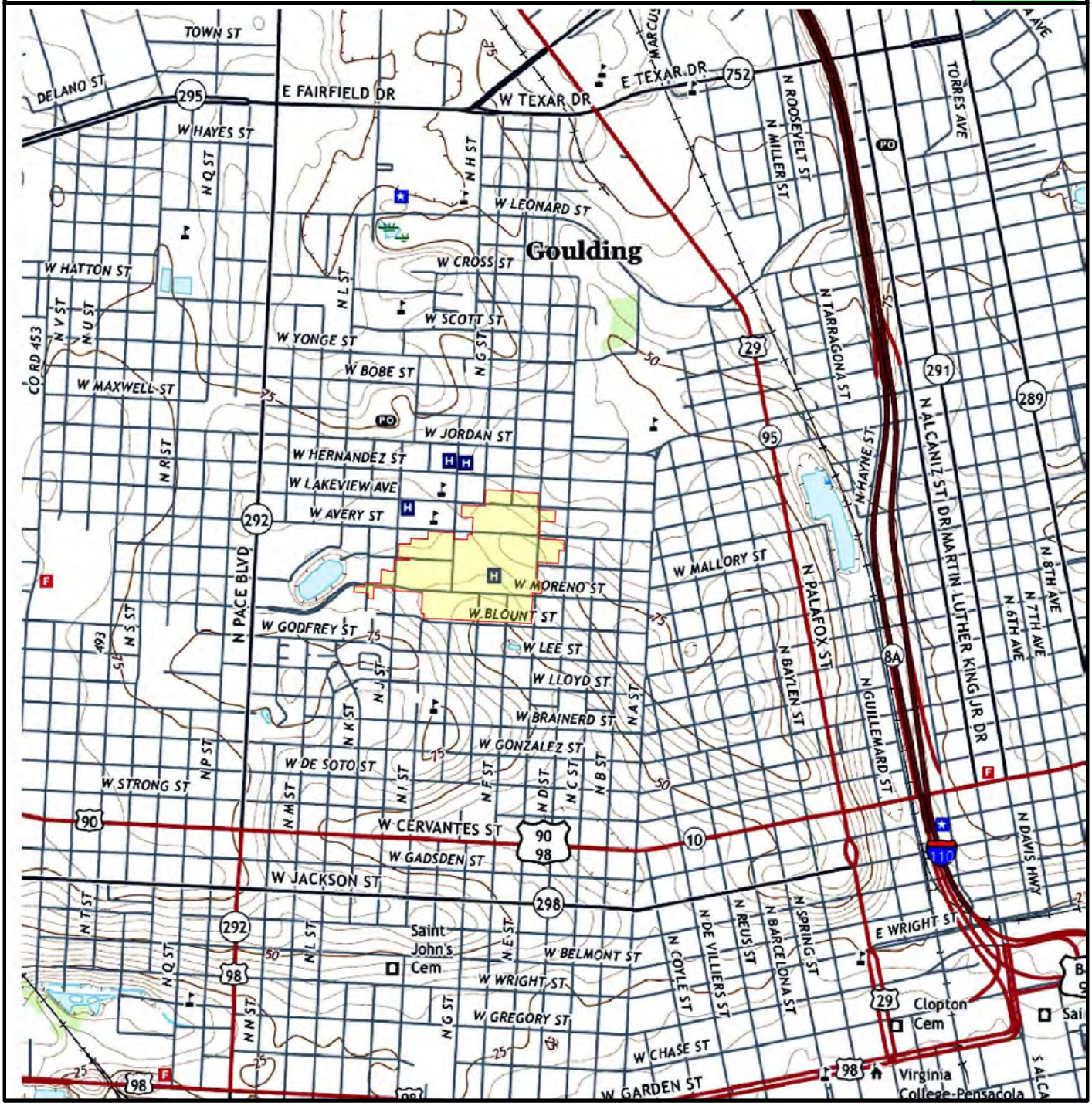

HIG Research Summary

Site Location
Baptist Health Care E Street Campus
1000 W Moreno St
Pensacola, FL

Requested by
Envirosite Corporation
2 Corporate Drive, Suite 450
Shelton, CT

HIG Project #
2065993
Client Project #
75154
Date Created
07/15/2022

Historical Information Gatherers

This Research Summary identifies the products and services provided by Historical Information Gatherers, Inc. (HIG) for the above referenced site location. All products are provided as PDFs unless otherwise noted.

City Directory Pages/Abstracts

Research Methodology: A search was conducted for city directories that include coverage of the site area using HIG's City Directory Collection and other sources, if needed. Directories for the following years were identified for the site area. A comma between date ranges indicates a gap of 10 years or more in available city directories:

Pensacola: (1905-2018)

The above listed directories were reviewed at approximate 5 year intervals to determine if the street(s) specified in the order were included in the directories and had listings for the site area. HIG attempted to identify former street names and aliases and if identified, these were also included in the review.

Research Results: City directory information, when provided, was used to create a multi-page file(s) named CD- followed by the street name. When City Directory Pages are provided, the publication name and date are shown at the top of each page. When a City Directory abstract is provided, the first page of the abstract includes the relevant publication information. The years of coverage identified for each street and any identified historical street names are as follows:

West Avery Street: (1964-2018)
West Blount Street: (1964-2018)
North E Street: (1964-2018)
North F Street: (1964-1989)
North J Street: (1964-2018)
West Lakeview Avenue: (1964-2018)
West Mallory Street: (1921-1934, 1964-2018)
West Moreno Street: (1964-2018)

FIM+ Maps

The HIG Historical Map Collection and the United States Library of Congress Map Collection were searched for fire insurance maps (FIMs), real estate atlases and similar maps for the site location and adjoining properties. These maps were used to create a multi-page file named FIM+Maps. The maps have title blocks that include the map publisher, year the map was created and, if applicable, the year the map was last updated. The years provided are:

1950, 1979

Disclaimer & Limitation of Liability

This Research Summary and the related documents and images provided by Historical Information Gatherers (hereafter referred to as the “Site Specific HIG Data”) contain information obtained from a variety of public and private sources. Additional information for the site and surrounding properties may exist. Accordingly, there can be no guaranty or warranty that the information provided is complete for its particular intended purpose. No warranty expressed or implied, is made whatsoever in connection with the Site Specific HIG Data. Historical Information Gatherers specifically disclaims the making of any such warranties, including without limitation, merchantability or fitness for a particular purpose. Historical Information Gatherers, its officers, employees and independent contractors cannot be held liable to anyone for any loss or damage, whether arising out of errors or omissions, negligence, accident or any other cause, resulting directly or indirectly from any information provided or any information not provided in the Site Specific HIG Data. Any liability on the part of Historical Information Gatherers is strictly limited to a refund equal to the amount paid for the Site Specific HIG Data.

HIG Copyright Notice

This Research Summary and the selection, arrangement and compilation of Site Specific HIG Data are the property of Historical Information Gatherers. © Copyright 2022 by Historical Information Gatherers, Inc. All rights reserved. The person or entity that ordered and paid for the Site Specific HIG Data is granted a personal, non-assignable, limited license to reproduce the Site Specific HIG Data solely for purposes of providing supporting documentation for reports produced for the site location which is noted on page one of this Research Summary. Any other reproduction or other use of the Site Specific HIG Data in any media or format, in whole or in part, is expressly prohibited without prior written permission from Historical Information Gatherers, and the person or entity that ordered and paid for the Site Specific HIG Data assumes all liability for the making of any such reproductions.

Licensing Agreement

The licensing agreement between Historical Information Gatherers and infoGroup provides that Historical Information Gatherers may create photocopies or reproductions of portions of Polk City Directories, Hill-Donnelley Criss-Cross Directories and other directories under infoGroup copyright. The licensing agreement also permits the person or entity that ordered and paid for the Site Specific HIG Data to include photocopies or reproductions of portions of Polk City Directories, Hill-Donnelley Criss-Cross Directories and other directories under infoGroup copyright as supporting documents for reports produced for the site which is the subject of the Site Specific HIG Data.

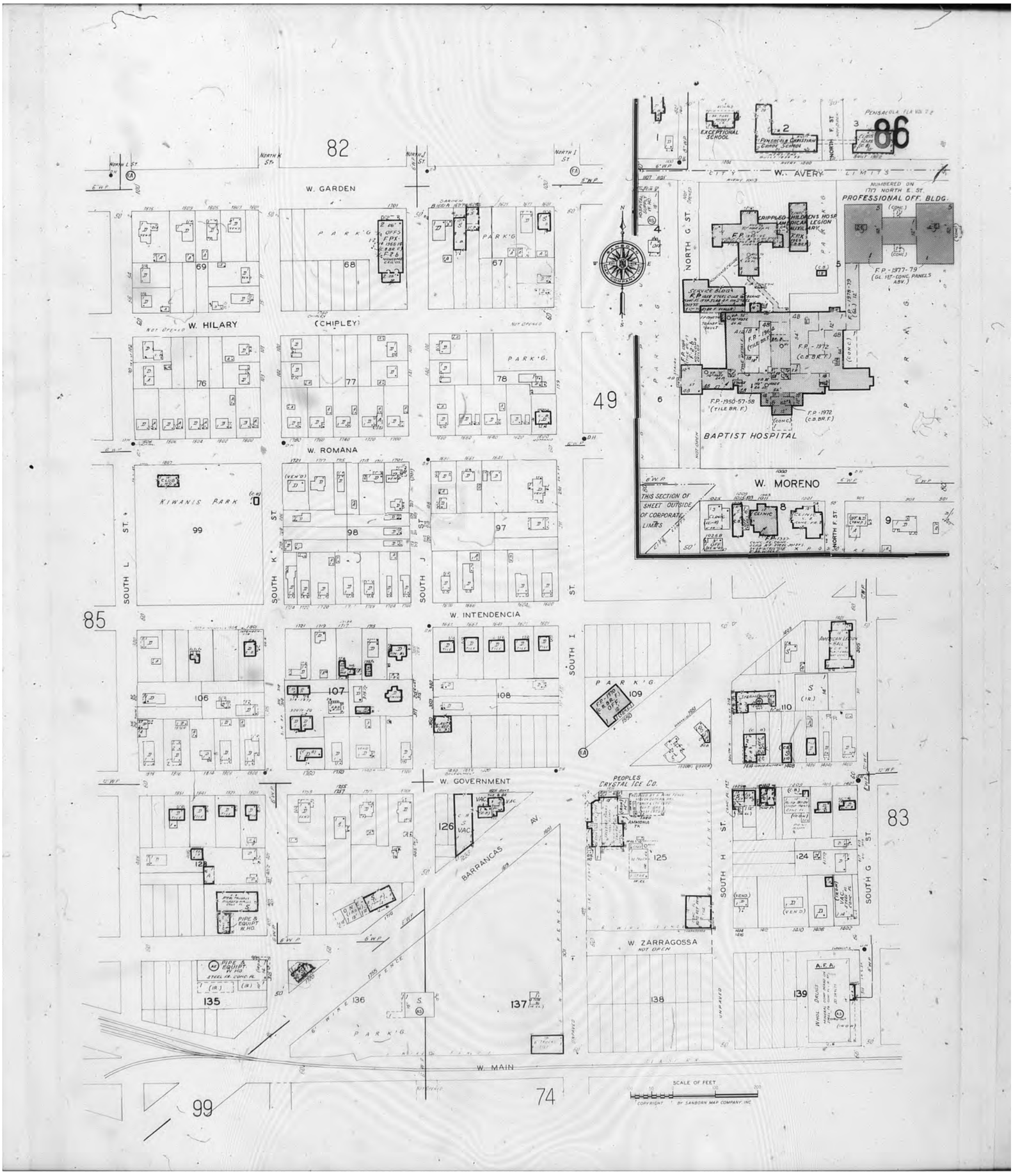

Map Type: Fire Insurance Publisher: Sanborn Map Co. Publication Name: Pensacola, FL Vol. 2 Base Map Date: 1907 Revised Date: 1979 Republished Date: Sheet Number: 86	**1979**	Requested by: Envirosite Corporation Baptist Health Care E Street Campus 1000 W Moreno St Pensacola, FL 32501 Client Project # 75154 HIG Project # 2065993 www.historicalinfo.com

FLA...013

PENSACOLA, FLA. VOL 2

86

NOV 1945

TERRITORY SHOWN ON THIS SECTION OF SHEET OUTSIDE OF CORPORATE LIMITS

W AVERY

W. GARDEN

W. ROMANA

W. INTENDENCIA

W. GOVERNMENT

W. MALLORY

W MORENO

W. ZARRAGOSSA

W. MAIN

CHIPLEY

NORTH G. ST.

NORTH F. ST.

NORTH K ST.

NORTH J ST.

NORTH I ST.

NORTH L ST.

SOUTH L ST.

SOUTH K ST.

SOUTH J ST.

SOUTH I ST.

SOUTH H ST.

SOUTH G ST.

CRIPPLED CHILDRENS HOSPITAL

BAPTIST HOSPITAL

AMERICAN LEGION HALL

LEGION ARENA

KIWANIS PARK

CRYSTAL ICE CO.

SPEARMAN BARRANCAS BREWING CO.

S. L. & S. F. R. R.

NOT OPENED

UNPAVED

Fire Insurance Map Collection
Geography and Map Division
Library of Congress

Map Type: Fire Insurance Publisher: Sanborn Map Co. Publication Name: Pensacola, FL Vol. 2 Base Map Date: 1907 Revised Date: November 1950 Republished Date: Sheet Number: 86	**1950**	Requested by: Envirosite Corporation Baptist Health Care E Street Campus 1000 W Moreno St Pensacola, FL 32501 Client Project # 75154 HIG Project # 2065993 www.historicalinfo.com

HIG Research Summary

Site Location
Baptist Health Care E Street Campus
1000 W Moreno St
Pensacola, FL

Requested by
Envirosite Corporation
2 Corporate Drive, Suite 450
Shelton, CT

HIG Project #
2065993
Client Project #
75154
Date Created
07/15/2022

Historical Information Gatherers

This Research Summary identifies the products and services provided by Historical Information Gatherers, Inc. (HIG) for the above referenced site location. All products are provided as PDFs unless otherwise noted.

City Directory Pages/Abstracts

Research Methodology: A search was conducted for city directories that include coverage of the site area using HIG's City Directory Collection and other sources, if needed. Directories for the following years were identified for the site area. A comma between date ranges indicates a gap of 10 years or more in available city directories:

Pensacola: (1905-2018)

The above listed directories were reviewed at approximate 5 year intervals to determine if the street(s) specified in the order were included in the directories and had listings for the site area. HIG attempted to identify former street names and aliases and if identified, these were also included in the review.

Research Results: City directory information, when provided, was used to create a multi-page file(s) named CD- followed by the street name. When City Directory Pages are provided, the publication name and date are shown at the top of each page. When a City Directory abstract is provided, the first page of the abstract includes the relevant publication information. The years of coverage identified for each street and any identified historical street names are as follows:

West Avery Street: (1964-2018)
West Blount Street: (1964-2018)
North E Street: (1964-2018)
North F Street: (1964-1989)
North J Street: (1964-2018)
West Lakeview Avenue: (1964-2018)
West Mallory Street: (1921-1934, 1964-2018)
West Moreno Street: (1964-2018)

FIM+ Maps

The HIG Historical Map Collection and the United States Library of Congress Map Collection were searched for fire insurance maps (FIMs), real estate atlases and similar maps for the site location and adjoining properties. These maps were used to create a multi-page file named FIM+Maps. The maps have title blocks that include the map publisher, year the map was created and, if applicable, the year the map was last updated. The years provided are:

1950, 1979

Disclaimer & Limitation of Liability

This Research Summary and the related documents and images provided by Historical Information Gatherers (hereafter referred to as the “Site Specific HIG Data”) contain information obtained from a variety of public and private sources. Additional information for the site and surrounding properties may exist. Accordingly, there can be no guaranty or warranty that the information provided is complete for its particular intended purpose. No warranty expressed or implied, is made whatsoever in connection with the Site Specific HIG Data. Historical Information Gatherers specifically disclaims the making of any such warranties, including without limitation, merchantability or fitness for a particular purpose. Historical Information Gatherers, its officers, employees and independent contractors cannot be held liable to anyone for any loss or damage, whether arising out of errors or omissions, negligence, accident or any other cause, resulting directly or indirectly from any information provided or any information not provided in the Site Specific HIG Data. Any liability on the part of Historical Information Gatherers is strictly limited to a refund equal to the amount paid for the Site Specific HIG Data.

HIG Copyright Notice

This Research Summary and the selection, arrangement and compilation of Site Specific HIG Data are the property of Historical Information Gatherers. © Copyright 2022 by Historical Information Gatherers, Inc. All rights reserved. The person or entity that ordered and paid for the Site Specific HIG Data is granted a personal, non-assignable, limited license to reproduce the Site Specific HIG Data solely for purposes of providing supporting documentation for reports produced for the site location which is noted on page one of this Research Summary. Any other reproduction or other use of the Site Specific HIG Data in any media or format, in whole or in part, is expressly prohibited without prior written permission from Historical Information Gatherers, and the person or entity that ordered and paid for the Site Specific HIG Data assumes all liability for the making of any such reproductions.

Licensing Agreement

The licensing agreement between Historical Information Gatherers and infoGroup provides that Historical Information Gatherers may create photocopies or reproductions of portions of Polk City Directories, Hill-Donnelley Criss-Cross Directories and other directories under infoGroup copyright. The licensing agreement also permits the person or entity that ordered and paid for the Site Specific HIG Data to include photocopies or reproductions of portions of Polk City Directories, Hill-Donnelley Criss-Cross Directories and other directories under infoGroup copyright as supporting documents for reports produced for the site which is the subject of the Site Specific HIG Data.

2018 Pensacola, FL - Polk City Directory

DURHAM DR Cont'd

4664 Spivey David B & Tracy L ✓ ◎ 48 ▪ (1990)
4665 Reed Norman D ✓ 18 ▪ (1960)
4670 Ⓝ Holley Loretta ✓ ◎
4671 Canady Kenneth W & Tammy L ✓ 34 ▪ (1960)
4674 Ⓝ Ross Keith ✓ ▪ (1972)
4675 Wilder Billy S ✓ ◎ 22 ▪ (1960)
4680 EMERALD COAST APPLIANCE REPAIR
appliances- household-major-rpr ✓ 850-453-4453
Sailors Donald E Jr ✓ 25 ▪ (1960)
Sailors Mallory N
4681 Fast Judah M ✓ 23 ▪ (1960)
Fast Samuel M
4684 Owen Robert I ✓ 54 ▪ (1960) 850-455-5870
4685 Hill Helyn ✓ 3 ▪ (1972)
Muhammad Nafeesa ◎ 6 ▪ (1972)
4687 Lovelace Cheryl D ✓ ◎ 25 ▪ (1960) 850-607-7213
Lovelace Lataysha D 850-607-7213
4688 Houston William E Jr ✓ 50 ▪ (1960) 850-456-2992
Ⓝ Jackson Ladonna D ✓ ▪ (1972)
4689 Whitehead Trina ✓ 6 ▪ (1972)
4690 Tost Peter M ✓ 18 ▪ (1960) 850-456-0284
4691 Moberly Tabatha ✓ 9 ▪ (1972)
4692 Miseray Tina R ✓ 12 ▪ (1972)
4693 Crutchfield Brittany N ✓ ◎ 2 ▪ (1972)
4694 Ⓝ Clemens Edward ▪ (1972)
Hill Charlie T ✓ 6 ▪ (1972)
Zaborny Debra E ✓ 6 ▪ (1972)
4696 Moucheron Theodore C Jr ✓ ◎ 24 ▪ (1960)
Moucheron Charles V
4697 Riddles Gary M ✓ 21 ▪ (1960) 850-453-4859
Riddles Paul D 850-453-4859
+ WICKFORD LN INTERSECTS
BUSINESSES 1 HOUSEHOLDS 31

DURNEY DR (CANTONMENT)-FROM 1543 W TEN MILE RD
• ZIP CODE 32533 CAR-RT R016
3302 No Current Listing ✓
3303 Gottily Arthur L & Sylvia W ✓ 34 ▪ (1980)
3307 McLellan John C Jr & Yvette ✓ ◎ 34 ▪ (1979)
3308 Cotton William T & Deborah H ✓ ◎ 42 ▪ (1992)
3326 Williams Jack L & Verna B ✓ 27 ▪ (1990) 850-476-3374
3327 Cox Jack A & Patricia L ✓ 31 ▪ (1980)
3344 Bunch David G & Debra K ✓ ◎ 42 ▪ (1989) 850-478-6277
3351 Brown Bonnie C ✓ ◎ 33 ▪ (1992)
Brown Cara M
Caraway James R Sr ✓ 57 ▪ (1980) 850-477-9973
Caraway Joni S 850-477-9973
3356 Brown Charles E & Sandra B ✓ 47 ▪ (2000)
3367 Rivers Colin M ✓ 14 ▪ (1978)
3368 Avery Tifani ✓ ◎ 20 ▪ (1992)
3380 Williams Donald E ✓ ◎ 2 ▪ (1992) 850-857-9622
Williams Vaughn 850-857-9622
3393 Leopard Danny R & Rose M ✓ ◎ 19 ▪ (1978)
3394 Wimberly Keith A & Beverly Y ✓ ◎ 8 ▪ (1992)
HOUSEHOLDS 15

DURNFORD PL (PENSACOLA)
• ZIP CODE 32503 CAR-RT C002
1200 Ray Randal G & Carolyn R ✓ 33 ▪ (1964) 850-434-6041
1201 Winslett Donald W Jr & Sandra R ✓ 34 ▪ (1980) 850-432-0890
1210 Parks Catherine O ✓ 40 ▪ (1964)
1211 Ⓝ Raffo Zully
Ⓝ Wojtowicz Gregory A ▪ (1962)
1220 Escobedo Claire M ✓ 9 ▪ (1965)
1221 Sanchez Richard Q & Sarah J ✓ 26 ▪ (1966) 850-857-9754
1231 No Current Listing
1241 Shores Kazuko M ✓ ◎ 15 ▪ (1968)
Shores Charles S
HOUSEHOLDS 9

DUVAL ST (PENSACOLA)-FROM 599 BRISKEY CT
+ N DAVIS HWY INTERSECTS
+ WALTON ST INTERSECTS
• ZIP CODE 32503 CAR-RT C019
5500 Kimmons Leona W 49 ▪ (1933)
5504 Long George R Jr ✓ 23 ▪ (1984)
5507 No Current Listing
5508 Cook Timothy E ✓ ◎ 23 ▪ (1947)
Cook David A
5509 - 5513 No Current Listing (2 Hses)

DUVAL ST Cont'd

5519 Whitfield Douglas L Sr ✓ 24 ▪ (1953)
5520 Peagler Terderes M ✓ 16
5523 Fallen Sharon P ✓ 25 ▪ (1954)
Kimmons Jimmy L Sr 24 ▪ (1954)
5527 Guldry Nancy 8
Stonewall Norda ✓ ◎ 4 ..850-607-2533
5532 - 5550 No Current Listing (3 Hses)
+ CASCADE DR INTERSECTS
5600 Wilson Samuel F II ✓ 32 ▪ (1963)
Wilson Rosephine S
5601 No Current Listing
5603 Gummel Sally L ✓ 28
MOLLY MAID house cleaning ✓ ◎ 850-477-2252
5607 LIVE MICROSOFT SUPPORT
nonclassified establishments ✓ 888-828-4726
Webb Karen ✓ ◎ 11 850-607-6262
5613 No Current Listing
5614 Nolan Monica R ✓ 14
A - C No Current Listing (3 Apts)
D Schwarz Shelby N 14
E Brown Shirley A 21
F No Current Listing
5614 C Ⓝ Johnson Adrian ✓
5615 BKW INC construction companies ✓ 850-484-4714
Ⓝ Webb Karen A
+ OKALOOSA AVE INTERSECTS
+ AIRPORT BLVD INTERSECTS
BUSINESSES 3 HOUSEHOLDS 29

DUXBURY AVE (MOLINO)-FROM 5665 HIGHWAY 29 N WEST
• ZIP CODE 32577 CAR-RT R003
103 Ⓝ Coleman Lillet ✓ ◎ ▪ (1992)
Melvin Cory ✓ 8 ▪ (1992)
105 No Current Listing
106 Carnley Daniel C & Pearl S 35 ▪ (1969)
107 Chastang James T ✓ 3 ▪ (1992)
109 Lee Nancy J ✓ 35 ▪ (1968) 850-587-3809
Lee Janette 850-587-3809
111 Giuffria Michael J & Teresa J ✓ ◎ 21 ▪ (1995)
113 - 114 No Current Listing (2 Hses)
115 Mosley Peggy R & Stephen ✓ 10 ▪ (2014)
117 Ames Robert H & Ila S ✓ 33 ▪ (1999)
119 Odom Karen S ✓ 16 ▪ (1983)
120 Odom Deborah K ✓ ◎ 15 ▪ (1980)
Odom Ricky L
+ RUMFORD RD BEGINS
HOUSEHOLDS 13

DWIGHT AVE (PENSACOLA)-FROM 601 E WINTHROP AVE SOUTH
• ZIP CODE 32507 CAR-RT C017
200 No Current Listing
201 Dustin Edward H ✓ 23 ▪ (1962)
Hagan Josh ✓ ◎ 22 ▪ (1977)
Hagan Jeremy L
202 Crocker Peter E 33 ▪ (1948)
204 Walters Tonya ✓ 10 ▪ (1962)
205 Binion James M ✓ 9 ▪ (1962)
206 Morgan Sally A ✓ 5 ▪ (1962)
208 Byers Joseph E Jr & Angelia K ✓ 31 ▪ (1940)
+ E PALMETTO AVE INTERSECTS
303 Donson Latisha A ◎ 5 ▪ (2004)
305 Demars Sarah L ✓ 37 ▪ (1928) 850-453-4639
315 Aligood Keith & Lisa ✓ ◎ 22 ▪ (1958)
+ E SUNSET AVE INTERSECTS
+ POU STATION RD BEGINS
HOUSEHOLDS 11

DYE ST (PENSACOLA)-FROM 475 CHILDERS ST EAST
• ZIP CODE 32534 CAR-RT R003
600 No Current Listing
601 Ⓝ Smith Kimberly ✓ ▪ (1993) 850-679-3172
603 Ⓝ Whiddon Jordyn A ✓
605 Musser Mark A & Shirey A ✓ 10 ▪ (1989)
609 Mendoza Alex L & Alicia M ✓ 9 ▪ (1984)
610 Barker Greg ◎ 9 ▪ (1993)
613 Farsolas Sam A & Betty J ✓ ◎ 24 ▪ (1963) 850-968-0543
616 Talbot Nicholas W ✓ 7 ▪ (1993)
620 Ⓝ Respress Julie L ✓ ▪ (1993)
Ⓝ Still Rolan ✓
Ⓝ Still-Rolin Julie ✓
621 Taylor Neta H ✓ 28 ▪ (1987)
625 Bearden Todd ✓ 31 ▪ (1986)
626 No Current Listing
630 No Current Listing ✓
640 No Current Listing
641 Sanders Robert H III 14 ▪ (1993)
644 Morton Wade F II & Stefanie R ✓ ◎ 25 ▪ (1993)
645 Noble Steve B & Robin C ✓ ◎ 9 ▪ (1961)
Ⓝ Sanders Robert ✓
646 Dees Marcia G ✓ ◎ 34 ▪ (1993) 850-968-4766

Grow Your Business with **E-MAIL Marketing**

We can do more than just help you target new customers. We can design, code, test, deploy and track your e-mail marketing campaigns for you.

Call Today! **800-752-3360**

Also available: Mailing Lists, Sales Leads, Business Credit Reports

www.PolkCityDirectories.com

DYE ST Cont'd

649 Franklin Jane R ✓ 56 ▪ (1965) 850-968-9337
650 1 Brewton Meredith E ✓ 30
1 Ⓝ Luten Jennifer ✓
1 Ⓝ Matthews Jennifer ✓
2 Ⓝ Cheng Carlos J & Stephanie L ✓ ◎
2 Thomas Jamie L ◎ 9
3 Dukes Sandra D ✓ ◎ 19 ..850-780-6155
3 Dukes Daniel L 850-780-6155
4 McGuire Steven W ✓ 13
5 Reed Stephanie D ✓ 8
6 Busby Katherine O ✓ ◎ 9
6 Martin Jonathan ✓ 9
7 McNamara Phillip W & Stephanie L ✓ ◎ 16
7 Stockebrand Janet K ✓ ◎ 10
8 No Current Listing
+ BOULDER CREEK DR BEGINS
+ CHEMSTRAND RD INTERSECTS
HOUSEHOLDS 35

DYKES RD (PENSACOLA)-FROM 9599 BOWMAN AVE
• ZIP CODE 32534 CAR-RT R012
1105 Ortega Claudia ✓ ◎ 2
S No Current Listing
T Saucedo Mario 2
1105 S Harsha Deana M & Charles A ✓ ◎ 13 ▪ (1990)
1120 Ⓝ Stepp Dennis ✓
1126 Creekmore James T & Patricia M ✓ ◎ 4 ▪ (1989)
1130 Calhoun Richard D & Joy B ✓ 50 ▪ (1968) 850-484-9915
1131 Ⓝ Johnson Carla S ✓ ▪ (1990)
Radford Robert L & Maxine V ✓ 23 ▪ (1975)
1140 Fuller Ricky ✓ ◎ 23 ▪ (1990)
Myrick Clayton ✓ 2 ▪ (1975) 850-857-9485
1150 Stokes Ricky A ✓ ◎ 31 ▪ (1975)
Stokes Rebecca L
1199 Ziel Gilbert E Jr ✓ 58 ▪ (1971)
HOUSEHOLDS 13

DYNASTY DR (PENSACOLA)-FROM 4327 MONTAGE DR SOUTHEAST
• ZIP CODE 32504 CAR-RT C024
5401 Ⓝ Ramos Raul F ✓ ◎ ▪ (1984) 850-478-4441
Ramos Yolanda C 850-478-4441
Ⓝ Romero Erwin ✓
5403 Gaines Gary C ✓ 29 ▪ (1984)
Gaines Iris G
5405 Christakos Karen M ✓ 42 ▪ (1990) 850-438-5364
5407 Bloom Linda C ✓ ◎ 46 ▪ (1990) 850-478-1012
5409 Pittman Claudia K ✓ 60 ▪ (1990) 850-857-1338
5410 Harbison Roy S & Mary H ✓ 19 ▪ (1990) 850-505-9503
5411 Moseley Jane Y ✓ 32 ▪ (1990)
Moseley Meredith A 850-505-9503
5412 Patti Josie A ✓ 3 850-484-0811
Stone Virginia E ✓ 4 ▪ (1991)
5413 Garrow Mary E ✓ 13 ▪ (1990) 850-484-4709
5414 Cheuvront Byron T Jr & Mary L ✓ 34 ▪ (1991) 850-429-9361
5415 No Current Listing
5416 Allen Melia L ✓ ◎ 16 ▪ (1984)
5417 Whiston Carl 2
5418 Morrison Edward D & Patricia J ✓ 18 ▪ (1993) 850-494-0966
5419 Gilbert Lindsey M 7 ▪ (1984)
5420 No Current Listing
5421 Kierstead Roy E & Janet L ✓ ◎ 26 ▪ (1992) 850-466-2786
5423 Fogg John R & Patricia M ✓ ◎ 41 ▪ (1991) 850-479-9962
5425 Lupone Donald F & Joanne A ✓ 44 ▪ (1991) 850-477-9085
5427 Addison Craig E ✓ 33 ▪ (1992) 850-969-1457
5429 Vickers Frank N & Elizabeth D ✓ ◎ 51 ▪ (1992) 850-484-9183
5430 Brazel Andrea L ✓ 11 ▪ (1984)
Rock Robert W Sr ✓ ◎ 34 ▪ (1991)
5431 Kropp Alison P ✓ 12 ▪ (1992) 850-432-0359
5432 Barrett Wilbert E Jr & Linda W ✓ 29 ▪ (1991)
5433 Mann Thomas D & Rosann K ✓ ◎ 16 ▪ (1992) 850-474-1314
5434 Traynor G ✓ 9 ▪ (1984)
Traynor Mittie
Ⓝ Williams Suzanne G ✓ ◎ ▪ (1984)
5435 No Current Listing
5436 Ⓝ Pecora Paul R & Tami R ✓ ▪ (1984)
5437 Zabel Gary C ✓ 25 ▪ (1992) 850-479-4757
5438 Cobb William E ✓ 42 ▪ (1984)
HOUSEHOLDS 34

N E ST (PENSACOLA)-FROM 1099 W GADSDEN ST NORTH
• ZIP CODE 32502 CAR-RT C007
14 1 - 3 No Current Listing (3 Apts)
15 Skrobacki Joseph A ✓ 56 ▪ (1940) 850-433-2731
16 4 Brecheen Julie ✓ 2
4 FIRELINK COMMUNICATION STRTGS communications ✓ 850-324-4532
4 Ⓝ Isern William N ✓
5 No Current Listing
17 Ⓝ Hart Racheal A
B Peterson Sean D 20
19 Powell Roquita C ◎ 8
21 Ⓝ Haddock Stefanie ✓ ▪ (1960)

N E ST Cont'd

101 Ⓝ Blackburn Emmanuel ✓
Ruiz Jose M & Charlotte A ✓ ◎ 26 ▪ (1935)
102 Desrosiers Joseph J II ✓ 14 ▪ (1960)
112 No Current Listing
114 Ⓝ Gibbons William B ✓ ▪ (1960)
115 Shipman Mildred L & Timothy J ✓ ◎ 42 ▪ (1930) 850-433-7229
116 Johnson Patsy A ✓ 16 ▪ (1970)
Ⓝ Squaire Rhonda L ✓ ▪ (1960)
Ⓝ Turner Rhonda ✓
117 No Current Listing
523 ZOLTAN T ERDOS P A physicians & surgeons ✓ 850-469-0799
202 No Current Listing
204 Jackson Erskine P 15
A No Current Listing
B Mowbray Iain D ✓ 6
205 Smith Will J Sr ◎ 22 ▪ (1935)
206 Ackerman Kenneth J ✓ 4
209 Harrington Essie T 21 ▪ (1960)
212 Nolan Frank H ✓ 9
217 No Current Listing
218 A & B PAINT & RESTORATION CO painters ✓ 850-501-3292
220 No Current Listing
+ W WRIGHT ST INTERSECTS
• ZIP CODE 32501 CAR-RT C017
300 White Charles W & Razella W ✓ ◎ 24 ▪ (1994)
Williams Jakia A & Alex C ✓ ◎ 16 ▪ (1950)
301 Tenney Christopher G & Jessica ✓ 8 ▪ (2005)
304 Philyaw Charles E 28 ▪ (1994)
307 Meriweather Lamonica D & Lamont D ✓ ◎ 20 ▪ (1998)
Ⓝ Watts Amanda ✓
308 Griffin Melinda J ✓ ◎ 23 ▪ (1918) 850-429-1238
Griffin Ned Sr 850-429-1238
309 Ⓝ Webb Christopher ✓ 850-291-3728
310 Dudley Franzaro G ✓ 45 ▪ (1945)
Dudley Evelyn A
313 No Current Listing
315 Underwood Retina ✓ 23 ▪ (2008)
317 Scott Linda S 10 ▪ (2008)
+ W BELMONT ST INTERSECTS
420 No Current Listing
425 Gray Damon ✓ 5
A Green Patricia A ✓ ◎ 15
A Green Shucana E
B Romer-Troutman Juan Z ✓ ◎ 33
504 Pettiway Troy M ✓ 23 ▪ (1950)
Robinson Vonnie K 8
506 No Current Listing
507 Ⓝ Butler Katria ✓
Pettiway Troy M ✓ 23 ▪ (1950)
511 McCorvey Amy ✓ 2 850-438-2245
+ W JACKSON ST INTERSECTS
602 Dixon Carol H ✓ ◎ 57 ▪ (1941) 850-433-5917
Dixon Randolph 850-433-5917
604 Fleming Wanda J ✓ ◎ 18 ▪ (1950)
607 Jackson Tammy L ✓ 31 ▪ (1950)
Wright Eric A & Alicia M ✓ ◎ 11 ▪ (1950)
608 A Mitchell Lakesha ✓ 3
B Ⓝ Pettiway Tory M ✓
609 Grice Michael ✓ 5
612 Brooks David E & Barbara 5
614 English Mary J ✓ ◎ 5
English Jstreetz
617 Robinson Gerald L & Deborah Y ✓ ◎ 34 ▪ (1948) 850-433-9908
+ W GADSDEN ST INTERSECTS
703 Quade Donald A II ✓ 8 ▪ (2011)
Quade Mark H
706 Connor Estelle A ✓ ◎ 13 ▪ (1933) 850-433-6947
707 No Current Listing
708 Connor Estelle T ✓ 38 ▪ (1940) 850-433-1999
Connor Barry C 850-433-1999
+ W CERVANTES ST INTERSECTS
803 Ⓝ Sutherland Megan C ✓
805 Gooding Gerald Z ✓ 16 ▪ (1973)
807 McCorey Mykala J ✓ ◎ 4
809 Ⓝ Ford Kathleen ✓ 850-857-9366
Ghist Fred ✓ 8
Ghist Susan R
810 Collins Delores ✓ 29 ▪ (1940)
811 - 814 No Current Listing (3 Hses)
818 Smith Larry B & Lorraine S ✓ 35 ▪ (1928)
+ W STRONG ST INTERSECTS
• ZIP CODE 32501 CAR-RT C021
900 Ⓝ Brown Mary ✓
Ⓝ Erickson Justin ✓ ◎
Richardson Quachelle ✓ 25
Ⓝ Wilson Steven ✓
A No Current Listing
B Cushon Tiffany T ✓ ◎ 5
904 Brown Janice M ✓ 18 850-439-2537
Brown Dameon 850-439-2537
Williams Keyondra ✓ 2 850-332-5706
A - B No Current Listing (2 Apts)
906 McGaster Diandra D ✓ 10
908 Coleman Regina L ✓ ◎ 8
Coleman Amanda
Hickenbotham Jocelyn ✓ 3
1000 Bascom Flometta A ✓ ◎ 43 ▪ (1948) 850-469-8766
Bascom Cedric D 850-469-8766
1002 Nelson Queen E ✓ 29 ▪ (1973)
1003 Ⓝ Harvey Anthony L
1004 Eurka Leverette Johnson ✓ ◎ 30 ▪ (2002) 850-433-0187
Johnson Eurka L ✓ ◎ 30 ▪ (2002) 850-433-0187
Johnson Javarius D 850-433-0187
1005 Jones Saundra D ✓ 25 ▪ (1964) 850-433-8265
Oneal Clarence & Jamila L ✓ ◎ 19 ▪ (1973)

N E ST Cont'd

1008 Tolliver Taris ✓ 6
1011 No Current Listing
1012 Williams Louvenia F ✓ 4
1014 GLORIOUS HOLINESS CHR-GOD churches ✓ 850-435-2916
1015 ALICE S WILLIAMS DAY CARE CTR child care serv 850-438-2325
+ W GONZALEZ ST INTERSECTS
1101 Warren Tammy L ✓ ◎ 20 ▪ (1996)
Warren Akilah T
Ⓝ Warron Kenny ✓
1103 Allen Irene S ✓ ◎ 30 ▪ (1996)
Allen Sean P Sr
1105 Broughton Valerie M ✓ ◎ 18 ▪ (1996)
1107 Smith-Mosley Cassandra J ✓ 34 ▪ (1996) 850-607-8110
1109 Shoots Rita M ✓ ◎ 17 ▪ (1997)
1110 Bradley Minnie L & Curtis R ✓ 29 ▪ (1930)
1111 Spellman Earnest L ✓ 9 ▪ (1954)
White Keisha O ✓ ◎ 28 ▪ (1996)
White Deondrez D
1113 Miller Regina M ✓ ◎ 22 ▪ (1997)
Sellers Martineque T ✓ ◎ 5
1114 Broughton Floreta M & Jerome ✓ ◎ 19 ▪ (1928)
Ⓝ Maxey Howard L & Dana R ✓ 850-857-9795
Simmons Dana R ✓ 2 850-607-6103
1115 Brookins Shanda D ✓ ◎ 24 ▪ (1996)
1116 Barge Dasia ✓ 2
Ⓝ Trolinger Ruth A ✓ ▪ (1954)
+ W BRAINERD ST INTERSECTS
1201 Anderson Vergie M ✓ ◎ 2 ▪ (1954) 850-434-3992
Anderson Janice M 850-434-3992
Ⓝ Davis Kalia ◎
Rivera Ashleigh ✓ 2
Ⓝ Sampson Paula D ✓
Ⓝ Trujillo Kia ✓
1204 Goodman Ralph 2 ▪ (1984)
1207 Savage Sandra B & Adam J ✓ ◎ 36 ▪ (1999) 850-432-9861
1208 Parker Mary L ◎ 36 ▪ (1954)
1212 Huff Chanda S ✓ ◎ 14 ▪ (1954)
Huff Jamescian D
1216 Watts Katondra S & Kendris K ✓ ◎ 14 ▪ (1954)
Wynn Katondra S ✓ 10 ▪ (1954)
1217 Dennis Michael S ✓ 13 ▪ (1954)
1223 Hester Robert J ✓ 16 ▪ (1954)
+ LLOYD ALY INTERSECTS
+ W LLOYD ST INTERSECTS
• ZIP CODE 32501 CAR-RT C014
1309 Johnson Doris R ✓ ◎ 42 ▪ (1993) 850-433-3485
Johnson Janice E 850-433-3485
+ W LEE ST INTERSECTS
1401 VICTOR WATSON PAINTING painters ✓ ◎ 850-450-5134
Watson Victor L ✓ 48 ▪ (1965)
+ W BLOUNT ST INTERSECTS
+ W MORENO ST INTERSECTS
1717 BAPTIST HOSPITAL LAB OTPTNT laboratories- medical ✓ ..850-469-5046
BAPTIST WEIGHTLOSS CTR physicians & surgeons ✓ 850-437-8746
Ⓝ Bingham Ron ✓
CENTRAL SCHEDULING CTR diagnostic imaging centers ✓ 850-469-7500
COOLIE TOINETTA nurses- practitioners ✓
DALGO CAITLIN E NP nurses-practitioners ✓
Dricka Albert V ✓ 2
FIRST REHAB SPEECH & HEARING rehabilitation serv ✓ 850-434-4957
FRY MICHAEL F MD physicians & surgeons ✓ 850-469-5732
GULF COAST RADIATION ONCOLOGY physicians & surgeons ✓ 850-469-2200
PULMONARY SERVICES-BAPTIST physicians & surgeons ✓ 850-434-4767
Ⓝ Pyle Paula B ✓
Ⓝ Teklinski Andrew ✓
102 TOWERS PHARMACY pharmacies ✓ 850-434-4549
104 BAPTIST HOSPITAL-WOMEN'S CTR clinics ✓ 850-434-4864
116A WEILAND JEFFREY T DPM podiatrists ✓ 847-899-0215
134 Amos Henry M ✓ 2
134 BAPTIST MEDICAL GROUP-BUS OFC medical groups ✓ ◎
134 BAPTIST MEDICAL GROUP-ONCOLOGY physicians & surgeons ✓ 850-469-7975
135 SUBWAY restaurants ✓ ◎ 850-438-5334
205 CAIN ZHANG & REES MDS physicians & surgeons ✓ 850-434-1863
205 Harris Wendell & Kimberli A ✓ ◎ 9
205 LEAHY JADA M MD physicians & surgeons ✓ 850-437-8810
205 SAUNDERS MARC S DO physicians & surgeons ✓ 850-437-8810
205 Zhang Ming M & Janice L ✓ ◎ 9
206 F ELAINE BRENNAN MD physicians & surgeons ✓ 850-438-2015
206 OPTICAL SHOP opticians ✓
206 RETINA CONSULTANTS physicians & surgeons ✓ 850-433-3641
206 WARREN L HERRON JR MD PA physicians & surgeons ✓ 850-433-1099
208 ANDREWS INSTITUTE ORTHOPAEDIC physicians & surgeons ✓ 850-916-8700
208 BAPTIST BARIATRIC CTR physicians & surgeons ✓ 850-469-5810
208 BAPTIST MEDICAL GROUP physicians & surgeons ✓ 850-469-7771

Continued next page

2018 Pensacola, FL - Polk City Directory

+ CARSON DR ENDS Continued from prior page
N E ST Cont'd
208 REVELS BRITTANY L physicians assistants ✓ 850-469-7771
208 SHEPARD LEIGH A PA physicians assistants ✓
208 SINCO JESSICA PA physicians assistants ✓ 850-469-7771
208 SOUTHERN ORTHOPAEDICS & SPORTS physicians & surgeons ✓ 850-469-7771
208 WALLACE LATOYA M PA physicians assistants ✓ 850-469-7771
222 ALENA CAROLINE MD physicians & surgeons ✓
222 TUEL TIMOTHY R MD physicians & surgeons ✓
227 ALMAZAN CATHERINE A MD physicians & surgeons ✓ 850-444-1772
227 ARMSTRONG AMY S MD physicians & surgeons ✓ 850-434-4080
227 BAPTIST MEDICAL GROUP physicians & surgeons ✓ 850-437-8637
227 BLANCHARD PATRICK A MD physicians & surgeons ✓ 850-444-4725
227 DINELLI DARIN L MD physicians & surgeons ✓ 850-444-1772
227 HACKEL ANDREA MD physicians & surgeons ✓ 850-444-1772
227 LEE ALLEN S MD physicians & surgeons ✓ 850-444-4725
227 MAGAN LAURA K MD physicians & surgeons ✓ 850-469-2466
227 PACE TIMOTHY W PA physicians assistants ✓
227 SANDERS JR BOBBY S MD physicians & surgeons ✓ 850-444-1772
227 THORNTON JOHN W MD physicians & surgeons ✓ 850-444-1772
227 USSERY FREEMAN TAMIKA MD physicians & surgeons ✓ 850-469-2466
227 ZILLER III STEPHEN A MD physicians & surgeons ✓ 850-444-1772
231 Collins Carletta M ✓ 2
231 HEMATOLOGY ONCOLOGY ASSOC PA physicians & surgeons ✓ 850-444-4785
231 Herrera German M ✓ 2
231 MACKENZIE GROS ALAN B MD physicians & surgeons ✓
231 Mann David M ✓ 2
231 Patton Tom M ✓ 9
236 BAPTIST SPEECH & HEARING CTR speech pathologists ✓@
236 BEASLEY MEGAN speech pathologists ✓
239 BABCOCK THOMAS A MD physicians & surgeons ✓ 850-432-3467
239 BAPTIST MEDICAL GROUP physicians & surgeons ✓@ 850-432-3467
239 CLARK SARAH S nurses-practitioners ✓ 850-432-3467
239 STEINLE HEATHER S audiologists 850-432-3467
300 GORE SARAH G MD physicians & surgeons ✓ 850-432-6851
300 HATCH NEAL U MD physicians & surgeons ✓
300 INTERVENTIONAL RADIOLOGY physicians & surgeons ✓@ 850-434-5750
300 PENSACOLA SURGICAL GROUP physicians & surgeons ✓ 850-444-4741
300 RADIOLOGY ASSOCIATES-PENSACOL A physicians & surgeons ✓@ 850-438-6784
300 RADIOLOGY RADIO ASSOC physicians & surgeons ✓ 850-469-8102
300 SANDERS TODD MD physicians & surgeons ✓ 850-432-6851
301 Duong Wagner Thanh H 13
308 GASTROENTEROLOGY ASSOCIATES PA physicians & surgeons ✓@
308 PABBY AJAY MD physicians & surgeons ✓
308 SPEER CARL G MD physicians & surgeons ✓@
308 TURNER KRISTY L nurses-practitioners 850-496-4563
320 BAPTIST HEALTH CARE CORP hospitals
320 BAPTIST HEALTH VENTURES INC health serv ✓ 850-469-7858
320 FIRST PRIORITY-THE EMERALD CST nonclassified establishments ✓
320 SONTHEIMER DANIEL L MD physicians & surgeons ✓
320 N Yonehiro Susan ✓
331 AARON CATHY L PA physicians assistants ✓
331 Alsheikh Thabet ✓ 13
331 ALYEA CAROL M NP nurses-practitioners ✓
331 BAILEY LEONARD KRISTIN nurses-practitioners ✓
331 CARDIOLOGY CONSULTANTS nurses- practitioners ✓
331 CARDIOTHORACIC SURGICAL ASSOC physicians & surgeons ✓
331 CROWLEY KATHRYN K nurses-practitioners ✓
331 DEAN HEATHER nurses-practitioners ✓ 850-430-7081
331 DISANTO MARLANA NP nurses-practitioners ✓ 850-484-6600
331 DONOVAN MICHELLE nurses-practitioners ✓ 850-484-6500
331 Eilen Dana J ✓@ 10

N E ST Cont'd
331 LAMB KENDRA B nurses-practitioners ✓ 850-430-7081
331 Phillips Pam ✓ 7
331 RADIOLOGY ASSOCIATES physicians & surgeons ✓@
331 SWEET MICHAEL S NP nurses-practitioners ✓
331 N Wade John ✓
331 YATES TERESA NP nurses-practitioners ✓
333 ROBERT SPENCER INC physicians & surgeons ✓
401 CHARLES E CHAPLEAU MD physicians & surgeons ✓@ 850-444-7050
401 MUNEER BADAR MD physicians & surgeons ✓ 850-626-9626
401 NEUROSURGICAL GROUP physicians & surgeons ✓ 850-444-7050
403 Reid Christopher ✓ 2
403 RENALUS physicians & surgeons ✓@
422 KISNER BRIAN SCOTT physicians assistants ✓ 850-469-0642
423 BAPTIST HEALTH CARE FOUNDATION foundation ✓ 850-469-7906
423 Davis Andrew G ✓ 19
424 DAVID T CASEY MD physicians & surgeons ✓ 850-444-4711
424 VISION SURGERY CTR INC physicians & surgeons ✓ 850-444-4711
425 ALDRIDGE BEAU A MD physicians & surgeons ✓ 513-426-2194
425 BAPTIST MEDICAL GROUP RHMTLGY clinics ✓ 850-437-8640
425 CENTER FOR HIGH RISK PREGNANCY physicians & surgeons 850-469-7000
430 BAPTIST MEDICAL GROUP UROLOGY physicians & surgeons ✓ 850-437-8711
430 COLE MICHELLE M NP nurses-practitioners ✓
430 Crult M E ✓ 2
430 GENESIS PROPERTY HOLDING LLC real estate ✓
430 THORN JAMIE M NP nurses-practitioners ✓ 850-444-4707
430 Yowell Charles M ✓ 2
434 BAKER DOUGLAS S PA physicians assistants ✓
434 BERG ELIZABETH L NP nurses-practitioners ✓
434 LORD RONALD windows ✓ 850-380-1737
434 Rubey Robert F 28 (1963)
438 RANDALL P RICHE PA nonclassified establishments ✓ 850-432-9696
439 INFECTIOUS DISEASE GROUP physicians & surgeons ✓ 850-433-8569
523 ZOLTAN T ERDOS MD PA physicians & surgeons ✓ 850-469-0799
524 COASTAL VASCULAR & INTRVNTNL physicians & surgeons ✓ 850-434-7331
524 FIRSTREHAB physicians & surgeons ✓ 850-434-7331
526 HANLINE MANNING JR MD physicians & surgeons ✓ 850-438-1878
530 Allmon J C ✓ 2
530 ANDREWS PHYSICAL MEDICINE-RHB physicians & surgeons ✓
533 FOSS TERESA M nurses-practitioners ✓ 850-429-0102
533 HENNIGAN MICHAEL A MD physicians & surgeons ✓ 850-908-1220
533 KHAIRALLA TAREQ S MD physicians & surgeons ✓
533 SOUTHEAST VASCULAR GROUP physicians & surgeons ✓@ 850-429-0102
534 SOUTHERN ORTHOPAEDICS-SPORTS physicians & surgeons ✓ 850-432-3293
1720 B OPTICAL SHOP INC optical goods-retail ✓ 850-432-0331
+ W AVERY ST INTERSECTS
• ZIP CODE 32501 CAR-RT C023
1800 ODOM & BARLOW attorneys ✓ 850-434-3527
+ W LAKEVIEW AVE INTERSECTS
1901 BAPTIST HOME HEALTH CARE physicians & surgeons equip ✓@ 850-437-8400
+ W HERNANDEZ ST INTERSECTS
2001 GCE clinics ✓ 850-595-1330
LAKEVIEW CENTER nonclassified establishments ✓ 850-595-1330
N Molter Nancy L ✓
SOUTHEASTERN VOCATIONAL SVC employment agencies/opportunit ✓ 850-595-1330
SVS INDUSTRIAL SVC genl contractors ✓@ 850-595-1330
+ W JORDAN ST INTERSECTS
2101 SMART FILL LLC convenience stores ✓ 850-332-6818
+ W MAXWELL ST INTERSECTS
+ W BOBE ST INTERSECTS
2323 PEACOCK'S RESTAURANT & LOUNGE restaurants ✓ 850-433-9297
2403 No Current Listing
2410 Lewis Robert ✓@ 42 (1967)
Lewis Tommy J
2411 Reynolds Stella M ✓@ 34 (1973) 850-434-1920
2413 N Smith Christopher ✓
Williams Cristy D ✓ 11 (1967) 850-466-5966
2415 Williams Alphonso M Jr ✓ 19 (1973)
Continued Next Column

+ CARSON DR ENDS Continued from prior column
N E ST Cont'd
2417 Benson Julius C & Paula A ✓@ 34 (1967)
2419 Gladden Latoya D ✓ 19 (1967)
2420 No Current Listing
2421 Hamel Tammie G ✓@ 16 (1967)
Hamel Lynette
+ W SCOTT ST INTERSECTS
2500 N Arney Elicia ✓
M & M PROFESSIONAL HANDYMAN remodeling & rpr bldg contrs ✓ 850-221-6673
Mohammed Wassim A 22 (1958)
SIX BROTHERS FOOD MARKET grocers-retail @ 850-469-8861
2506 Dean William H & Eva M ✓ 37 (1967)
2509 Smith Bradford W ✓@ 25 (1948) 850-433-4467
Smith Angela B 850-433-4467
N Ware Mara ✓@
+ W HATTON ST INTERSECTS
2605 Roulhac Paris ✓ 46 (1967)
Roulhac Shantivia
2607 Betties Willie G & Gwendolyn C ✓@ 23 (1948) 850-470-9842
2620 DAVID'S BARBER SHOP barbers ✓@ 850-438-9146
+ W CROSS ST ENDS
• ZIP CODE 32501 CAR-RT C025
2706 LETT'S UPHOLSTERY upholsterers ✓ 850-469-0002
2722 Nance Robert L ✓@ 12 (1967)
Nance Annie D
2725 ANOTHER CHANCE TRANSITIONAL social serv & welfare org ✓ 850-437-9900
CLASSIC BAIL BONDS bonds-bail 850-912-8586
+ W FISHER ST INTERSECTS
2800 Browning Hazel C ✓@ 41 (1967) 850-432-9293
Wyatt Kenneth E ✓@ 20 (1967)
Wyatt Deborah A
2851 HOUSE OF GOD CHURCH religious schools ✓ 850-433-3976
+ W LEONARD ST INTERSECTS
2901 PRESTIGE KITCHEN & BATH cabinets ✓ 850-438-1421
2912 CAPSTONE ADAPTIVE LEARNING disability serv ✓@ 850-432-1596
+ W BAARS ST INTERSECTS
3030 Roth Joel L 18 (1967)
+ W HAYES ST INTERSECTS
3130 VALLIA WARREN CONSTR SYSTS INC stucco contractors ✓ 850-434-2031
+ W ANDERSON ST INTERSECTS
BUSINESSES 137 HOUSEHOLDS 177

S E ST (PENSACOLA)-FROM 1199 W ZARRAGOSSA ST SOUTH
• ZIP CODE 32502 CAR-RT C004
50 J & M SALES & ENGINEERING engineers ✓ 850-434-6973
Jefferson Brady N ✓ 14 (1957)
NORGEM INC federal government contractors ✓ 850-434-5647
+ BARRANCAS AVE INTERSECTS
+ W HILARY ST INTERSECTS
115 N Green Adrienne ✓
N Heath Laury ✓
N Higgins Virginia ✓
N Hubbard Harriet ✓
N Nielsen Jaclyn ✓
N Oconnor Cathy ✓
N Pope Gena ✓
N Riggs Hayden ✓
N Schultheis Matthew ✓
N Shoupe Tonya ✓
N Smith Charmaine ✓
118 DEALER SERVICES UNLIMITED INC auto detail & clean-up serv ✓ ..850-469-1167
DESIGN A SIGN signs ✓ ..850-439-0472
Harrison Bruce F & Desiree E ✓ 20 (1957)
+ W ROMANA ST INTERSECTS
216 No Current Listing
+ W INTENDENCIA ST INTERSECTS
+ W GOVERNMENT ST INTERSECTS
• ZIP CODE 32502 CAR-RT C010
404 Finklea-Gould Lizzie A @ 2
410 N Drake Robert ✓@
Holshey Logan T ✓ 4
411 Bibb Fatina M ✓ 25 (1957)
N Hightower Matthew ✓
412 Albright Ramona ✓ 7 (1957)
+ W ZARRAGOSSA ST INTERSECTS
420 N Renfroe Timothy S
+ W MAIN ST INTERSECTS
500 Robinson Adam 46 (1960)
502 Forte Henry C & Bertha W ✓ 39 (1960) 850-432-7893
504 Sanford Aletha K ✓ 12 (1957)
505 Bernier Andre B ✓ 47 (1957) 850-434-0018
506 Masino Keely A ✓ 9
511 Suchy James E & Patricia M ✓ 22 (1946) 850-437-1621
520 Sargent Mark B & April C ✓@ 26 (1936)
615 Cox Jeffery D ✓@ 4
+ W GIMBLE ST INTERSECTS
700 Stouffer Eyela M & Lloyd W ✓@ 26 (1957) 850-433-2958
701 No Current Listing
704 Crowley Dorothy L ✓@ 16 (1957)
737 Naplava Katherine ✓ 9 (1957)
737 1/2 Barr Raymond S ✓ 22 (1957)
738 Andrews Roger D @ 2
739 Appelberg Michael A & Melva L ✓ 36 (1936) 850-432-1935
740 No Current Listing
741 Lowery Karen D ✓@ 9 (1957)
743 Johansen Herman E ✓ 26 (1936)

S E ST Cont'd
N Lim Luis ✓
745 Oppelt Steven L & Julie L ✓@ 14 (1957) 850-696-2765
747 Franklin Tiffany 10 (1957)
749 N Hubbart Jessica ✓
796 Hollihand Thomas O Jr ✓@ 56 (1945) 850-433-4005
Hollihand Annette 850-433-4005
+ W PINE ST INTERSECTS
900 101 Taylor Carlene R ✓ 7
102 Hutchcraft Lindsey ✓ 17
107 Ellis Angela M ✓ 45
112 Perez Elizabeth ✓ 8
121 Shine Richard A Jr ✓ 22
121 Shine Seanista
122 Petroff Melanie A ✓ 22 (1958)
142 Kerr Kristin ✓ 18
143 Maddox Erica W ✓ 14
150 Ruth Janice ✓ 2
216 Clark Michael E 24
219 Havens Charles 11
222 Faulk Tawana ✓ 19
224 Hill Jason ✓ 2
226 Hicks David E & Ashley L ✓ 21
228 Pierson Darrell 15
229 Bowman Stacey ✓ 2
233 Gaul Siobhan 5
234 Pavlat Robert ✓ 7
239 Grimes Susan F ✓ 17
+ CYPRESS ST INTERSECTS
+ S F ST INTERSECTS
BUSINESSES 4 HOUSEHOLDS 63

EAGLE DR (CANTONMENT)-FROM 1799 EAGLE ST EAST
• ZIP CODE 32533 CAR-RT R016
1200 Shambley David M Jr & Betty J ✓ 8 (2009) 850-478-8918
1201 Murphy Thomas C & Diana C ✓@ 22 (1992)
1223 Durell Susan E ✓ 41 (1992) 850-477-6680
EMERALD COAST MINISTRIES churches ✓@ 850-607-7011
1245 Rudd Newell R & Catherine A ✓@ 23 (1968)
1246 Pilcher Patricia E ✓ 42 (1968) 850-477-9716
Pilcher Debra 850-477-9716
1255 Graf Gary A & Mary A ✓ 21 (2000) 850-475-8029
1256 Aaron Shannon E ✓ 5 (1992) 850-332-7094
1267 Chen Shou D @ 10 (1969)
1268 Sekerka Robert J & Keelie ✓ 18 (1968)
1288 Griffith Jason J & Melissa L ✓@ 5 (1967) 850-466-3832
1289 Pelas Beni ✓ 10 (1992)
1310 Butler Michael K & Janet B ✓ 41 (1979) 850-477-6945
N McClellan Erin ✓ (1992)
1311 Hatch Laurence J & Joan H ✓@ 48 (1977) 850-477-1590
1333 Flowers James L & Eleanor K ✓ 48 (1982)
1601 Fry Gene A & Brenda S ✓@ 32 (1996) 850-478-1676
GENE FRY AUCTIONS & MARKETING auctioneers ✓@ 850-384-5393
1609 Price Richard J Jr & Thawanna D ✓ 24 (1993) 850-478-8120
1612 Clark Sammie J & Lu-La S ✓ 24 (1998) 850-476-0014
1619 N Patterson Ruth ✓ (1992)
+ EAGLE ST ENDS
1624 Harrison Sj J & Judith C ✓ 39 (1979) 850-477-0214
1625 N Rodriguez Mitchell M ✓ (1992)
Rodriguez Jennifer
1636 Surles Brett S Jr & Sherry L ✓ 25 (1978)
1637 Martin Bonnie A ✓@ 40 (1978) 850-476-8198
1649 Deham Grady E & Beverly D ✓ 5 (2001) 850-433-4025
1657 Roy Joel K & Vickie B ✓ 23 (2001)
+ HALEY LN ENDS
1678 Mattox Steve M & Karen B ✓ 39 (1979) 850-476-0570
1679 Prescott Michael G ✓@ 23 (1998) 850-479-8511
Prescott Melissa A 850-479-8511
1688 Rollins James J ✓ 36 (1998) 850-475-0820
Rollins Bobby W 850-475-0820
1689 Phillips Kallen ✓@ 9 (1998)
Phillips George A
1699 Hollinger Elio C ✓ 26 (1998)
1700 N Gilbreath Steven R Sr & Colleen L ✓@ (1992)
King John H ✓@ 28 (1994) 850-484-3609
1710 Johansen Julia K ✓ 16 (1992)
Johansen Rebekah L
Kaple Julia A ✓@ 17 (1999)
1720 Ohnstad Ryan E & Amanda K ✓ 13 (1998)
1729 Lloyd Pamela W & Shawn R ✓@ 38 (2003) 850-760-2989
1740 Harris Dean L & Carla M ✓ 38 (1979) 850-478-0717
1750 Stoltzfus Terrell R & Patricia S ✓@ 24 (1978)
+ DEER RIDGE RD INTERSECTS
BUSINESSES 2 HOUSEHOLDS 38

EAGLE ST (CANTONMENT)-FROM 1399 WHIPPOORWILL DR WEST
+ WHIPPOORWILL DR ENDS
• ZIP CODE 32533 CAR-RT R016

EAGLE ST Cont'd
1842 Bowman Ryan E & Nicole K ✓@ 3 (1979)
Hughes Zachary W ✓ 25 (1979)
1645 Tanner Cecil A Jr & Karen D ✓@ 2 (1992)
1652 Caldwell Jacob R ✓ 3 (1992) 850-465-3555
1661 Dickinson Zackary S & Jamie V ✓ 12 (2000)
1673 Erickson Kathleen J & Donald E ✓ 20 (1994)
1681 Cole Kirsten ✓ 6 (1992)
Eady Kara A ✓@ 2 (1992) 850-857-9273
1694 McMann Darrell W & Cindy L ✓ 18 (2001)
1706 Cochran Barbara K & David B ✓@ 40 (1999)
1709 N Anderson Arnold R & Betty W ✓ (1992)
1716 Weaver Michael R & Melanie A ✓ 29 (1978) 850-477-2904
1717 Davidson Thomas M & Cathy C ✓@ 22 (1978) 850-477-7539
1719 Thompson Allen D & Deanna M ✓ 7 (2008)
1726 Daniels Raymond L Jr & Laurel ✓ 53 (1978) 850-478-7535
1727 Martin James A & Karen G ✓ 45 (1978) 850-478-8374
1737 Rogers Lisa L ✓ 16 (1992)
Rogers Nicole
1747 Strickland Robert C Jr & Valerie N ✓ 32 (1991) 850-477-7942
+ EAGLE DR BEGINS
+ STEFANI RD BEGINS
3274 Brock Daniel K & Melanie R ✓@ 16 (1978) 850-912-6193
3282 Call Daniel R II & Deborah G ✓@ 33 (1978)
3287 Wilson Justin A ✓@ 5 (1978)
Wilson Lee E
3290 Gentry Anthony S & Misty J @ 16 (1992)
3295 Clawson Richard H & Tsuyako H ✓ 17 (1979) 850-494-1472
3310 White Daniel L & Kelly J ✓ 27 (1992)
3315 Roblyer Spates L & Waltraut L ✓ 39 (1978) 850-478-8886
3320 Mueller Larry L & Karen E ✓ 37 (1979)
3325 No Current Listing
3330 N Hood Paula (1992)
3335 Maltese Diane A ✓@ 23 (1978)
Maltese Michael H
3340 Martin James O Sr & Barbara G ✓ 46 (1978)
3345 Barfield Donald R & Lillian H ✓@ 40 (1978)
3348 Smith Aaron J & Tonya U ✓@ 23 (1979)
HOUSEHOLDS 32

EAGLE TER (CANTONMENT)
• ZIP CODE 32533 CAR-RT R016
1638 McBride Steven S ✓ 34 (1979)
1639 Woodson James L Jr & Joanna P ✓@ 31 (2010) 850-637-1113
1646 Hitson Deanna L ✓@ 9 (1978)
N Reckmann Aurora ✓@ (1992)
1654 Kervin Devan & Ciara M @ 4 (2011)
N Kuchera Jessica ✓ (1992)
1655 Callaway Troy A Jr & Paleigh A ✓ 2 (1993)
1671 No Current Listing
1674 Mitchell Robert L & Barbara J ✓@ 18 (1995)
1681 Allman Vincent A & Danae L ✓ 2 (1992)
1682 Mascaro John C & Shannon M ✓@ 5 (1992)
1690 Winstead Raymond A & Lisa K ✓@ 11 (2007) 850-479-0869
1701 Ware Kayla 11 (1992)
1702 Majors Monti L & Lamar ✓ 58 (2007) 850-477-5056
1712 N Flack Roger A ✓ (1992)
1715 Kirksey Mary E ✓ 3 (1992)
Kirksey Susan I
1722 Raby Kendrick J & Candace H ✓@ 16 (2001) 850-476-1547
1725 No Current Listing
1732 Holmes Christina M ✓ 4 (1992)
Slover Charles R & Cynthia J ✓@ 22 (1978)
N Tanner David ✓ (1992)
HOUSEHOLDS 21

EAGLES LNDG (PENSACOLA)
• ZIP CODE 32503 CAR-RT C019
5600 N McLaughlin Travis F & Janice ✓@
5606 Adkins Dale V & Carol A ✓ 5
5608 Collin Phillips R ✓ 7
Phillips Brent R & Deanna L ✓@ 18 (1975) 850-477-6721
5610 No Current Listing
5791 Cuendet Rachel E & John P ✓ 4 850-332-6638
N Gruber Jared D & Christina R ✓
5798 No Current Listing
5808 Owens Keith & Anita M ✓@ 9 (1975)
HOUSEHOLDS 9

EARL CT (PENSACOLA)
• ZIP CODE 32507 CAR-RT C001
1 Demor Michele L ✓@ 13 (1952)
Demor Leutra
Hart Ebony ✓@ 9
Marie C ✓ 2

STREET GUIDE

PKST 819620

Polk City Directories Now on the Internet @ www.citydirectory.com

NEST Cont'd

807 Garnetto Kevin & Towanda H ✓@ [7]
809 Ghist Susan R @ [8]
Ghist Fred
810 Collins Delores ✓ [24] ▲ (1940) 850-438-9450
811 - 813 No Current Listing (2 Hses)
814 Gordon Alexandria E ✓ [7] ▲ (2008) 850-497-6250
Gordon Tyler L 850-497-6250
818 Smith Engle B ✓ [29] ▲ (1928) 850-429-0121
Smith Henry D Jr 850-429-0121
+ W STRONG ST INTERSECTS
• ZIP CODE 32501 CAR-RT C021
900 (N) Cushon Tiffany T ✓
B (N) Buford Carolyn R ✓
904 Brown Dameon ✓ [13]
Peoples Kantrelle [9]
906 (N) Reynolds Samantha A ✓
Reynolds Eugene Jr
908 Coleman Regina L ✓ [3]
1000 Bascom Flornetta A ✓ [18] ▲ (1948)
Bascom Cedric D
1002 Nelson Queen E ✓ [14] ▲ (1953)
1004 Eurka Leverette Johnson ✓ [4] 850-433-0187
1005 Jones Saundra D & Percy M ✓ [2] ▲ (1964) 850-433-8265
Oneal Clarence & Jamila L ✓ [7]
1008 (N) Dailey Anthony G Jr
Dortch Janice D [5]
Dortch Lashunda D
Sellers Antonio C ✓ [11]
(N) Tolliver Taris ✓@
1011 McCauley Deloris V ✓ [13] ▲ (1965)
1012 Cole Glenroy C ✓ [2]
Cole Artillia G
Johnson Pamela M ✓ [3]
1014 GLORIOUS HOLINESS CHURCH-GOD churches ✓ 850-435-2916
1015 ALICE S WILLIAMS DAY CARE CTR child care serv ✓@ 850-438-2325
+ W GONZALEZ ST INTERSECTS
1101 Warren Tammy L ✓ [15] ▲ (1996)
Warren Akilah T
1103 Allen Irene S ✓@ [15] ▲ (1996)
Allen Sean P Sr
1105 Broughton Valerie M ✓@ [9] ▲ (1996)
Broughton Anwar J
1107 Mosley James Jr ✓ [15] ▲ (1996) 850-607-8110
Smith Mosley Cassandra J ✓ [15] ▲ (1996) 850-607-8110
1109 Bishop Briahna ✓ [5] ▲ (1939)
1110 Bradley Minnie L & Curtis R ✓ [24] ▲ (1930)
1111 White Keisha O ✓@ [12] ▲ (1996)
White Deondrez D
1113 Miller Regina M ✓ [16] ▲ (1997)
1114 Broughton Floreta M ✓@ [14] ▲ (1928)
Broughton Shawnea L
1115 Brookins Shanda D ✓ [10] ▲ (1996)
1116 Michael Lenora L ✓@ [4]
+ W BRAINERD ST INTERSECTS
• ZIP CODE 32501 CAR-RT C014
1201 McMillan Mary E ✓ [5] ▲ (1939)
1204 Grandison Aubray D ✓ [13] ▲ (1984)
Grandison Dora L
1207 Savage Sandra B ✓@ [5] 850-432-9861
1208 Parker Mary L [4]
1212 Huff Chanda S ✓ [4]
1216 Watts Rosa L ✓ [4] ▲ (1939)
Watts Katondra S
1217 Dennis Michael S [7] ▲ (1954)
1220 No Current Listing
1223 Hester Robert J [11]
+ LLOYD ALY INTERSECTS
+ W LLOYD ST INTERSECTS
1305 No Current Listing
1309 Johnson Doris R ✓ [35] ▲ (1993) 850-433-3485
Johnson Janice E 850-433-3485
Williams John III ✓ [15] ▲ (1939)
Williams Jermaine J
+ W LEE ST INTERSECTS
1401 No Current Listing
+ W BLOUNT ST INTERSECTS
+ W MORENO ST INTERSECTS
• ZIP CODE 32501 CAR-RT C023
1717 ANDREWS CAROL A MD physicians & surgeons ✓@ 850-469-1647
BAPTIST HEART & VASCULAR CTR heart disease info & treatment ✓@ 850-469-2466
BAPTIST HOSPITAL LAB PATIENT laboratories- medical ✓@ 850-469-5046
BAPTIST HOSPITAL-WOMEN'S BTQ miscellaneous retail stores ✓@ 850-469-7252
CENTRAL SCHEDULING CTR diagnostic imaging centers ✓@ 850-469-7500

NEST Cont'd

DEJOUBNER NUTAN J MD physicians & surgeons ✓ 850-469-2466
DRLICKA ALBERT V MD physicians & surgeons ✓@ 850-434-4658
ERDOS ZOLTAN T MD physicians & surgeons ✓@
GULF COAST RADIATION ONCOLOGY physicians & surgeons ✓@ 850-469-2200
(N) Hufstader Emily
HYLAND CARYL H MD physicians & surgeons ✓@ 850-434-4658
KUGELMAN CANCER CTR cancer treatment centers ✓@ 850-469-2222
(N) Marini Martin A ✓
MONTOYA MONICA A MD physicians & surgeons ✓@
OPTICAL SHOP opticians ✓@ 850-432-0331
PULMONARY SERVICES-BAPTIST physicians & surgeons ✓@ 850-434-4767
RANDALL P RICHE PA physicians & surgeons ✓@ 850-432-9698
RENAL CARE GROUP THE STHST physicians & surgeons ✓@ 850-444-4725
ROBERT SPENCER INC physicians & surgeons ✓@ 850-444-1772
STEELE GAREN D MD physicians & surgeons ✓@ 850-469-2466
TOWERS BOUTIQUE boutique items- retail ✓@ 850-469-7028
USSERY FREEMAN TAMIKA MD physicians & surgeons ✓@ 850-469-2466
ZHANG MING MD physicians & surgeons ✓@ 850-432-9090
102 TOWERS PHARMACY pharmacies ✓@ 850-434-4549
134 BAPTIST CANCER INSTITUTE cancer treatment centers ✓@
134 BARNES LESLIE M MD physicians & surgeons ✓@
134 CALUDA III MICHAEL J MD physicians & surgeons ✓@
134 ROY VICKI L MD physicians & surgeons ✓@
134 TYSON JOHN W MD physicians & surgeons ✓@
135 SUBWAY restaurants ✓@ 850-438-5334
201 Lampone Thomas ✓ [19]
205 BENSON M JANE MD physicians & surgeons ✓@ 850-434-1863
205 CAIN & COURCY physicians & surgeons ✓@ 850-434-1863
205 REES GEORGE C MD physicians & surgeons ✓@ 850-434-1863
205 SURGICAL ASSOCIATES physicians & surgeons ✓@ 850-434-1863
206 BRENNAN F ELAINE MD physicians & surgeons ✓@ 850-438-2015
206 RETINA CONSULTANTS physicians & surgeons ✓@ 850-433-3641
208 BAPTIST MEDICAL GROUP clinics ✓@ 850-469-7702
227 ARMSTRONG AMY S MD physicians & surgeons ✓@
227 IBRAHIM SHERIF M MD physicians & surgeons ✓@
231 ADAMS JAMES MD physicians & surgeons ✓@ 850-469-7975
236 BAPTIST SPEECH & HEARING CTR hearing aids ✓@ 850-434-4957
239 Lurton Jack W Jr ✓ [6]
239 PENSACOLA EAR NOSE & THROAT physicians & surgeons ✓@ 850-432-3467
239 VIENS MARIE audiologists ✓@ 850-432-3467
300 BRENNER JEFFREY S MD physicians & surgeons ✓@ 850-438-6784
300 DAVIS ANDREW G MD physicians & surgeons ✓@ 850-438-6784
300 FRIEDLAND EDWARD L MD physicians & surgeons ✓@ 850-444-4741
300 GARCIA KIMBERLY A MD physicians & surgeons ✓@ 850-444-4741
300 INTERVENTIONAL RADIOLOGY physicians & surgeons ✓@ 850-434-5750

NEST Cont'd

300 NYE JOHN D MD physicians & surgeons 850-444-4741
300 PENSACOLA SURGICAL GROUP physicians & surgeons ✓@ 850-444-4741
300 PENTALERI MICHAEL D MD physicians & surgeons ✓ 850-432-6851
300 RADIOLOGY ASSOCIATES-PENSACOL A physicians & surgeons ✓@ 850-438-6784
300 RICHARDS LOGAN M MD physicians & surgeons ✓@ 850-444-4741
308 GRACE SALLY M nurses-practitioners ✓@
308 JOHNSON DONITA D nurses-practitioners ✓@
308 NOLES KATRINA F nurses-practitioners ✓@
308 STONE KAREN S nurses-practitioners ✓@
308 WILLIAMS LAURA D nurses-practitioners ✓@
331 Al-Sheikh Thabet [8]
331 ARMSTRONG ERIN E nurses-practitioners ✓@ 850-444-1717
331 BAKER DOUGLAS S nurses-practitioners ✓@ 850-444-1717
331 BROWN LUCIANE M nurses-practitioners ✓@ 850-444-1717
331 CARDIOLOGY CONSULTANTS physicians & surgeons ✓@ 850-444-1717
331 CLARK RICHARD O nurses-practitioners ✓@ 850-444-1717
331 DUFFEY-WARNER TANYA nurses- practitioners ✓@ 850-444-1717
331 FAHDI IBRAHIM E MD physicians & surgeons ✓@
331 KAHLER-ROPP FRANCES L social workers ✓ 850-444-1756
331 LOWERY JENNIE K nurses-practitioners ✓@ 850-444-1717
331 Stewart Martha J [8]
331 SWEET MICHAEL S nurses-practitioners ✓@ 850-444-1717
331 VELUSAMY MUTHU MD FACC physicians & surgeons ✓
331 YATES TERESA nurses-practitioners ✓@ 850-444-1717
334 BAPTIST MEDICAL GROUP INTERNAL clinics ✓@ 850-437-8600
334 PAN HANDLE VISION physicians & surgeons ✓@ 850-438-1277
401 (N) Epps Lornetta T
403 Owens Barbara [3]
403 WILES RONNIE D MD physicians & surgeons ✓@
409 BAPTIST HEALTH CARE FOUNDATION hospitals ✓@ 850-469-7906
422 NEUROSURGICAL GROUP physicians & surgeons ✓@ 850-434-4080
424 CASEY DAVID T MD physicians & surgeons ✓@ 850-444-4711
424 VISION SURGERY CTR INC physicians & surgeons ✓@ 850-444-4711
425 Maher James E III [15]
430 SPEEKER-CRUIT MARGARET E MD physicians & surgeons ✓@
430 THORN JAMIE M nurses-practitioners ✓@ 850-444-4707
434 CURTSINGER WILLIAM S MD physicians & surgeons ✓@
434 HODNETTE JR FRANK B MD physicians & surgeons ✓@
434 HOUSTON MARK W nurses-practitioners ✓@
434 Rubey Marie M [23] ▲ (1963)
438 LAMBERT CHARLES S nurses- practitioners ✓@
439 Clements Sidney [17]
439 Clements James S Jr
439 INFECTIOUS DISEASE GROUP physicians & surgeons ✓@ 850-432-3692
439 QUIROZ EVA S MD physicians & surgeons ✓@ 850-432-3692
524 COASTAL VASCULAR & INTRVNTNL physicians & surgeons ✓@
524 PENSACOLA PEDIATRICS physicians & surgeons ✓@ 850-473-0100
526 HANLINE JR MANNING H MD physicians & surgeons ✓@ 850-438-1878
530 BAPTIST MEDICAL GROUP-VASCULAR physicians & surgeons ✓@ 850-437-8630

NEST Cont'd

532 BAPTIST HOSPITAL physicians/surgeons info burea ✓@ 850-469-2338
532 HOLT RACHEL MD physicians & surgeons ✓@
533 SOUTHEAST VASCULAR GROUP physicians & surgeons ✓@ 850-429-0102
534 BENTON PHILIP C MD physicians & surgeons ✓@ 850-432-3293
534 BLUNCK III CARL E MD physicians & surgeons ✓@ 850-432-3293
534 CAMPBELL JR WAYNE P MD physicians & surgeons ✓@ 850-432-3293
534 CONNELL MARK R MD physicians & surgeons ✓@ 850-432-3293
534 DORVAULT CHRISTOPHER MD physicians & surgeons ✓@ 850-432-3293
534 LOHRBACH JONATHAN C MD physicians & surgeons ✓@ 850-432-3293
534 NOYES DANIEL S DO physicians & surgeons ✓@ 850-432-3293
534 PUENTE JAIRO J MD physicians & surgeons ✓@ 850-432-3293
534 QADER HAITHAM O MD physicians & surgeons ✓@ 850-432-3293
534 Smith Campbell ✓ [8]
534 SOUTHERN ORTHOPAEDICS & SPORTS physicians & surgeons ✓@ 850-432-3293
534 SPORTS REHB/PHYSCL THRPY CLNC physicians & surgeons ✓@ 850-432-3293
534 VERMA SUMIT MD physicians & surgeons ✓@ 850-432-3293
534 WEAVER JOSEPH W MD physicians & surgeons ✓@ 850-432-3293
537 FIRSTREHAB phys therapists ✓@ 850-469-7555
1720 Herron Warren L Jr [16]
+ W AVERY ST INTERSECTS
1800 KIEVIT ODOM & BARLOW attorneys ✓@ 850-434-3527
ODOM & BARLOW PA attorneys ✓@ 850-696-0516
+ W LAKEVIEW AVE INTERSECTS
1901 BAPTIST HOME HEALTH CARE home health & health care ✓@ 850-437-8400
+ W HERNANDEZ ST INTERSECTS
2001 BAPTIST HEALTHCARE health serv ✓@ 850-469-0872
GCE clinics ✓@ 850-433-8336
SOUTHEASTERN VOCATIONAL SVC phys therapists ✓@ 850-595-1330
SVS INDUSTRIAL SVC genl contractors ✓@ 850-595-1330
+ W JORDAN ST INTERSECTS
2101 STOP & SAVE convenience stores ✓@ 850-432-6263
+ W MAXWELL ST INTERSECTS
• ZIP CODE 32501 CAR-RT C018
2210 CLEOPATRA SALON DE' BEAUTE beauty salons ✓@ ..850-433-4790
2251 MACHINE TOOL MASTERS INC mach shops ✓@ 850-432-2829
TRIANGLE-TECHNOLOGY MACHINING mach shops ✓@ 850-429-8358
+ W BOBE ST INTERSECTS
2323 PEACOCK'S RESTAURANT & LOUNGE restaurants ✓@ 850-433-9297
2401 - 2403 No Current Listing (2 Hses)
2410 LEWIS BROTHERS AUTO COLLISION auto body- rpr & painting ✓@ 850-433-5170
Lewis Robert ✓ [6]
Lewis Tommy J
2411 Reynolds Stella M ✓ [20] ▲ (1973) 850-434-1920
2413 (N) Rush Charles ✓ ..850-607-7592
2415 No Current Listing
2417 Benson Julius C & Paula A [6]
2419 (N) Sampson Natalie ✓
Sampson X
Washington Zacquelyn D ✓ [14] ▲ (1973) 850-332-6741
Washington Travis J ..850-332-6741
2420 No Current Listing
2421 Hamel Lynette [11]
Hamel Gershon S
(N) McCall Capus I Jr ✓
+ W SCOTT ST INTERSECTS
2500 M & M PROFESSIONAL HANDYMAN remodeling & rpr bldg contrs ✓@ 850-221-6673

NEST Cont'd

Mohammed Wassim A ✓ [17] ▲ (1958)
SIX BROTHERS FOOD MARKET grocers-retail ✓@ 850-469-8861
2506 Dean William H & Eva M ✓ [32] ▲ (1956)
Nelson Lonnie L & Edna E ✓@ [4]
2508 No Current Listing
2509 Smith Bradford W ✓ [16] ▲ (1957) 850-433-4467
Smith Angela B 850-433-4467
+ W HATTON ST INTERSECTS
2600 CHURCH OF CHRIST E STREET churches ✓ 850-469-9449
2605 Roulhac Paris ✓ [41] ▲ (1956) 850-433-4745
2607 Betties Willie G Sr ✓@ [18] ▲ (1948) 850-470-9842
2620 BAIL BONDS SHEILA bonds-bail ✓@ 850-438-2568
DAVID'S BARBER & BEAUTY CARE barbers ✓@ ..850-438-9146
(N) Travis Sheila
+ W CROSS ST ENDS
2706 CLASSY CUTS barbers ✓@ 850-435-6949
LETT'S UPHOLSTERY upholsterers ✓@ 850-469-0002
(N) Tommy Russell
2720 (N) McKenzie Lillie S @
2721 JACKSON'S TV & ELECTRONICS RPR television & radio-serv/rpr ✓@ 850-434-3535
2722 No Current Listing
2725 CLASSIC BAIL BONDS bonds-bail ✓@ 850-912-8586
2727 LOCKLIN ACCOUNTING & TAX SVC business serv ✓@ 850-469-4882
2737 Blackmon Georgia M [21] ▲ (1956)
GATHERING african goods- retail ✓@ 850-438-4882
+ W FISHER ST INTERSECTS
2800 Browning Hazel C ✓ [36] ▲ (1956) 850-432-9293
Wyatt Kenneth E ✓@ [15] ▲ (1956)
Wyatt Deborah A
2851 HOUSE OF GOD ACADEMY CHURCH churches ✓ 850-433-3976
+ W LEONARD ST INTERSECTS
2901 EDWARD'S BUILDING DESIGN building contractors ✓@ 850-437-3154
Kay Franklin [20] ▲ (1958)
PRESTIGE KITCHEN & BATH cabinets ✓@ 850-438-1421
2912 (N) Obrien Trudy K
UNITED CEREBRAL PALSY social serv & welfare org ✓@ 850-432-1596
+ W BAARS ST INTERSECTS
3030 PENSACOLA MILL SUPPLY CO industrial equip/supl ✓@ 850-434-2701
+ W HAYES ST INTERSECTS
3130 Ebert Mary [9]
VALLIA WARREN CONSTR SYSTS INC stucco contractors ✓@ 850-434-2031
+ W ANDERSON ST INTERSECTS

BUSINESSES 139 HOUSEHOLDS 154

S E ST (PENSACOLA)-FROM 1199 W ZARRAGOSSA ST SOUTH
• ZIP CODE 32502 CAR-RT C004
50 J & M SALES & ENGINEERING engineers ✓@ 850-434-6973
JOHNSON SUPPLY INC paint-mfrs ✓@ 850-434-7103
+ BARRANCAS AVE INTERSECTS
+ W HILARY ST INTERSECTS
115 ALPHA HALLMARK greeting cards ✓@ 850-432-8700
118 DESIGN A SIGN signs ✓@ 850-439-0472
Harrison Bruce F & Desiree E ✓ [15] ▲ (1954)
+ W ROMANA ST INTERSECTS
+ W INTENDENCIA ST INTERSECTS
+ W GOVERNMENT ST INTERSECTS
• ZIP CODE 32502 CAR-RT C010
404 Johnson Ella M ✓@ [21] ▲ (1954)
Johnson Angelo
410 No Current Listing
411 (N) Bibb Fatima M ✓
(N) Smith Dora ✓
412 Streepy Eric & Margie S ✓ [16] 850-438-6430
+ W ZARRAGOSSA ST INTERSECTS
420 (N) Boatman Phillip ✓
(N) Hosendove Lorraine J ✓
Robinson Ida M [4]
SHORELINE REMODELING remodeling & rpr bldg contrs @ 850-291-0895
+ W MAIN ST INTERSECTS
500 Lambert Annette N [11] ▲ (1954)

STREET GUIDE

PKST 819615

Get Mailing Lists, Sales Leads, and Business Credit Reports on-line and other Polk City Directories @ www.citydirectory.com

DYNASTY DR Cont'd
5418 Morrison Edward D & Patricia J 850-494-0966
5419 Tate Beverly P 18
5420 Beverly John G & Mary J 17
5421 Kierstead Roy E & Janet L 3
5423 Fogg John R & Patricia M 18 850-479-9962
SOUTHEAST TISSUE ALLIANCE organ & tissue banks 850-479-9888
5425 Lupone Donald F & Joanne A 19 850-477-9085
5427 Addison Craig E 12 850-969-1457
5429 Overholt Martin R 16 850-474-0137
Overholt Mary A 850-474-0137
5430 Rock Robert W Sr & Marsha K 4 850-475-9333
5431 Begeal Brenda J 9
Begeal Marc A
Dickinson Mark R
5432 Holmes Janice C
5433 Mann Thomas D & Rosann K 8
.....850-474-1314
5434 Ponder Laura J
5435 Delavan William P & Ann E 3 850-607-6694
5436 Miceli Anthony N 6
5437 Zabel Gary C 6
5438 Chance Alba C 8 850-475-2262
BUSINESSES 1 HOUSEHOLDS 31

N E ST (PENSACOLA)-FROM 901 W SCOTT ST NORTH
• ZIP CODE 32502 CAR-RT C004
14 - 101 No Current Listing (7 Hses)
• ZIP CODE 32502 CAR-RT C007
102 ALL ONE SPIRIT metaphysicians 850-469-0605
LIGHT churches 850-469-0605
• ZIP CODE 32502 CAR-RT C004
112 - 117 No Current Listing (5 Hses)
• ZIP CODE 32502 CAR-RT C007
202 - 217 No Current Listing (7 Hses)
218 A & B PAINTING & RESTORATION painters 850-501-3292
220 No Current Listing
+ W WRIGHT ST INTERSECTS
• ZIP CODE 32501 CAR-RT C017
300 Williams Kia
304 Philyaw-Atkins Gladys M 15
307 Jackson Gwendolyn S 2
Oglesby Amanda
308 Griffin Melinda J 6 850-429-1238
Griffin Ned 850-429-1238
Robinson Dale L
309 No Current Listing
310 Dudley Franzaro G 30
Dudley Evelyn A
315 Bryant Rochae 850-439-2954
317 Scott Linda S
Scott Wendi L
+ W BELMONT ST INTERSECTS
425 Borner Cathy D 6
B Love Nathan
504 Gibbs Shirley T 14
Gibbs Foster J
McWilliams April 850-439-0958
506 Weatherspoon Yvonne 850-434-0486
507 Pettiway Troy M 2
Pettiway Tatéana
511 Robinson Scherrie A 2
+ W JACKSON ST INTERSECTS
+ W JACKSON ST CONTINUES
602 Dixon Carol H 34 850-433-5917
Dixon Randolph 850-433-5917
604 Fleming Wanda J 5 ..850-432-2629
607 Jackson Tammy L
Jackson Marcus A
608 Dobbins Martin M
Moorer Bianca 850-912-4469
Smith Taneshia 2 850-438-6840
609 Worsham Barbara
610 Rose Ernestine 5
612 English Mary E 4 850-433-0898
614 Womack Annie L 20
.....850-432-1086
617 Robinson Gerald L II & Deborah Y 18 850-433-9906
+ W GADSDEN ST INTERSECTS
701 Floyd Bernice K 16 850-432-8663
702 No Current Listing
706 Connor E 2 850-433-6947
707 Powell Betty J 2
708 No Current Listing
+ W CERVANTES ST INTERSECTS
• ZIP CODE 32501 CAR-RT C021
801 TAS-T-O DONUTS & SANDWICH SHOP restaurants ..850-433-0569
805 Hardaway Sammie L 20
.....850-433-6279
Hardaway Sammie E ..850-433-6279
807 Garnetto Towanda H 5
Garnetto Kevin

N E ST Cont'd
809 No Current Listing
810 Brewer Angela D 2
811 - 813 No Current Listing (2 Hses)
814 Gordon Alexandria ..850-497-6250
818 No Current Listing
+ W STRONG ST INTERSECTS
900 Richardson Virginia 16 850-439-0464
B Gibson Mary B 2
904 Brown Janice M 8 850-607-7740
Brown Dameon 850-607-7740
A Hunter Sabrina R 10 850-436-4710
906 No Current Listing
908 Peavey Wanda 850-435-2911
1000 Bascom Florretta A 14
1002 Mahatha Samantha D 9
1003 Davis Phillip H 46
.....850-438-6421
Davis Bessie L 850-438-6421
1004 Johnson Eurka L 7
1005 Hestle Aleatha 5
Jones Saundra D & Percy M 16
.....850-433-8265
1008 Dortch Janice D
Dortch Lashunda D
1011 McCauley Deloris V 9
1012 White Silrika D 3
White Robert
1014 ELDER OSSIE BRUNDIDGE clergy 850-435-2916
GLORIOUS HOLINESS CHURCH-GOD churches 850-435-2916
1015 ALICE S WILLIAMS DAY CARE CTR child care serv ..850-438-2325
+ W GONZALEZ ST INTERSECTS
1101 Warren Tammy L 11
.....850-332-5886
1103 Allen Irene S 9
Allen Sean P Sr
1105 Broughton Anwar J 5
1107 Smith Cassandra J 11
.....850-432-8012
1109 Shoots Rita M 8
Shoots Rapheal K
1110 Bradley Minnie L 20
Williams Gloven B 5
1111 White Keisha O 8
White Deondrez D
1113 Garland Sharonda L 9
Garland Ronald A
1114 Broughton Floreta M 10
Broughton Shawnea L
1115 Brookins Shanda D 6
1116 Fort Jerome C 2
+ W BRAINERD ST INTERSECTS
1201 Kirk Sara M 30 850-433-8008
McMillian Mary E
1204 Grandison Aubray D 9
.....850-437-3999
Grandison Dora L 850-437-3999
1207 Carter Sandra B 11
.....850-432-9861
Carter Benita 850-432-9861
1208 No Current Listing
1210 Baker John W
1212 No Current Listing
1216 Shoemo Janice M 10
1217 Dennis Michael S 3
1220 No Current Listing
1223 Burnette Lucrecia A
Burnette Kyndall N
+ LLOYD ALY INTERSECTS
+ W LLOYD ST INTERSECTS
• ZIP CODE 32501 CAR-RT C014
1305 Brickel Lisa A 9
1309 Johnson Doris R 21
.....850-433-3485
Johnson Synetta F ..850-433-3485
+ W LEE ST INTERSECTS
1401 Watson Antoinette 39
+ W BLOUNT ST INTERSECTS
+ W MORENO ST INTERSECTS
1717 BAILEY JR WILLIAM F MD physicians & surgeons 850-857-1734
BAPTIST HEALTH CARE laboratories- medical 850-469-5046
BAPTIST HOSPITAL WOUND CARE clinics 850-434-4479
BAPTIST IMAGING SVC medical imaging- magnetic ..850-469-7500
BAPTIST WOMEN'S SVC IMAGING clinics 850-434-4864
Chapleau Charles E
ERDOS ZOLTAN T MD physicians & surgeons 850-469-0799
Gary John
Giovanini Mark A
Jacobus Dawn
Johnson Kimberly A
KUGELMAN CANCER CTR physicians & surgeons 850-469-2222
McGrath Christina A
Melvin April L

N E ST Cont'd
Mims Carol
OPTICAL SHOP opticians 850-432-0331
PENSACOLA PEDIATRICS physicians & surgeons 850-469-1647
PULMONARY SERVICES-BAPTIST physicians & surgeons 850-434-4767
ROBERT SPENCER INC physicians & surgeons 850-444-1772
Sanders Catherine A
Stanley Edith
Tippett Troy M
Vinson Violet
White Susan
Wilson Teresa K
Wolfe Victoria
102 TOWERS PHARMACY pharmacies 850-434-4549
134 Weaver Joseph W 15
201 Lampone Thomas 15
203 SHAO GINCAUSKAS BENTZ & NALLEY physicians & surgeons 850-438-1848
205 Benson Mary J 4
205 CAIN & COURCY physicians & surgeons 850-434-1863
205 ZHANG MING MD physicians & surgeons 850-434-1863
206 BRENNAN F ELAINE MD physicians & surgeons 850-438-2015
206 RETINA CONSULTANTS physicians & surgeons 850-433-3641
208 EMERALD COAST CTR physicians & surgeons 850-438-1136
208 FIRST PHYSICIANS OB/GYN CLNC physicians & surgeons
208 MORGAN CINDY midwives
208 WILSTRUP RHONDA midwives
222A PULMONARY CRITICAL CARE physicians & surgeons 850-435-7448
222A Rao Rammohan S 2
222B STRINGFIELD II JAMES T MD physicians & surgeons 850-444-4770
227 PATHOLOGY GROUP physicians & surgeons 850-438-1154
231 Andrews David
231 HEMATOLOGY ONCOLOGY ASSOCS physicians & surgeons 850-444-4785
231 HOPE MEDICAL GROUP physicians & surgeons 850-444-4785
231 Patton Allen
236 BAPTIST SPEECH & HEARING CTR speech pathologists 850-434-4957
239 Lurton Jack W Jr 2
239 PENSACOLA EAR NOSE & THROAT physicians & surgeons 850-432-3467
300 Nye John D 31
300 Nye David
300 PENSACOLA SURGICAL GROUP physicians & surgeons 850-444-4741
303 DE SONIER LOUIS PHD psychologists 850-444-7054
308 GASTROENTEROLOGY ASSOCIATES physicians & surgeons 850-436-4563
331 CARDIOLOGY CONSULTANTS physicians & surgeons 850-444-1717
331 Eilen Steve D
331 Eilen Dana J
333 Al-Sheikh Thabet 4
333 Clark Richard O
333 Doty William D
333 Nielsen James L
333 Paine Thomas D
333 Schang Steven J
334 PAN HANDLE CATARACT & LASER physicians & surgeons 850-438-1277
403 PENSACOLA NEPHROLOGY physicians & surgeons 850-444-4700
409 BAPTIST HEALTH CARE FOUNDATION foundation 850-469-7906
422 NEUROSURGICAL GROUP physicians & surgeons 850-444-7050
423 BAEHR JOHN J MD physicians & surgeons 850-432-6851
423 GUPTA AMIT G MD physicians & surgeons 850-432-6851

N E ST Cont'd
423 HELLEIN VASHTI F MD physicians & surgeons 850-432-6851
423 RADIOLOGY ASSOC physicians & surgeons 850-432-6851
423 RADIOLOGY ASSOCIATES-PENSACOL A physicians & surgeons 850-438-6784
423 RIVERA EDWIN MD physicians & surgeons 850-432-6851
423 SAMUELS RICHARD S MD physicians & surgeons 850-432-6851
424 VISION SURGERY CTR physicians & surgeons 850-444-4711
425 CENTER FOR HIGH RISK PRGNCY physicians & surgeons 850-469-8880
425 Maher James E III 11
425 Maher Regan
434 Hodnette Frank B 19
434 Rubey Marie M 19
434 Rubey Robert F
434 SURGERY GROUP physicians & surgeons 850-444-4777
438 LEE MARGARET Y MD physicians & surgeons 850-432-9698
438 OSTEOPOROSIS IMAGING physicians & surgeons 850-432-9698
439 INFECTIOUS DISEASE GROUP physicians & surgeons 850-432-3692
501 FRESENIUS MEDICAL CARE clinics 850-444-4725
524 Garner John W 8
526 HANLINE JR MANNING H MD physicians & surgeons 850-438-1878
532 PENSACOLA SURGICAL GROUP physicians & surgeons 850-444-9511
533 SOUTHEAST VASCULAR GROUP physicians & surgeons 850-429-0102
534 ORTHOPAEDIC SURGERY & SPORTS physicians & surgeons 850-432-3293
534 Smith Wm E Jr 4
534 Smith Campbell
534 SOUTHERN ORTHOPAEDICS & SPORTS physicians & surgeons 850-432-3293
537 FIRSTREHAB phys therapists 850-469-7555
1720 No Current Listing
+ W AVERY ST INTERSECTS
1800 Peters Carl W Jr 22
.....850-434-1313
PETERS JR C WADE MD physicians & surgeons 850-434-1313
SKINNER B A MD physicians & surgeons 850-434-3000
+ W AVERY ST INTERSECTS
+ W LAKEVIEW AVE INTERSECTS
• ZIP CODE 32501 CAR-RT C023
1901 BAPTIST HOME HEALTH CARE hospital equip/supl ..850-437-8400
+ W HERNANDEZ ST INTERSECTS
2001 GULF COAST ENTERPRISES assembly & fabricating serv 850-595-1330
SOUTHEASTERN VOCATIONAL SVC rehabilitation serv 850-595-1330
+ W JORDAN ST INTERSECTS
2101 GLEN JERNIGAN & CO serv stations- gasoline & oil 850-438-0466
+ W MAXWELL ST INTERSECTS
2210 CLEOPATRA SALON DE' BEAUTE beauty salons 850-433-4790
2251 MACHINE TOOL MASTERS INC mach shops 850-432-2829
TRIANGLE-TECHNOLOGY MACHINING mach shops 850-429-8358
+ W BOBE ST INTERSECTS
• ZIP CODE 32501 CAR-RT C018
2322 Andrews Charles R 2
2323 PEACOCK'S RESTAURANT & LOUNGE restaurants 850-433-9297
2401 Boatman Phyllis F 12
2403 Lockett Worthy
2410 Lewis Robert 2
Lewis Tommy J
2411 Reynolds Stella M 16
.....850-434-1920
Reynolds Bobby Jr ..850-434-1920
2413 No Current Listing
2415 Williams Alphonso M Jr 10

N E ST Cont'd
2417 Dean Paula A 10
2419 Washington Zacquelyn D 10
.....850-549-3462
2420 No Current Listing
2421 Hamel Tammy 7 850-437-9845
+ W SCOTT ST INTERSECTS
2500 Qader Rasem A 16
SIX BROTHERS FOOD MARKET grocers-retail 850-469-8861
2506 Dean William H & Cynthia M 28
.....850-432-9499
2508 Evans David Jr
2509 Janrary Woodrow & Alean A 42
.....850-438-3228
2510 ST LUKE CHURCH OF GOD churches 850-435-7662
+ W HATTON ST INTERSECTS
2600 CHURCH OF CHRIST E STREET churches 850-469-9449
2605 Roulhac Paris 37
.....850-439-0439
2607 Betties Willie G Sr 10
.....850-470-9842
2620 DAVID'S BARBER & BEAUTY CARE barbers 850-438-9146
+ W CROSS ST ENDS
2700 FRANK'S SUPERETTE grocers-retail 850-435-0515
2701 Snowden Billy Jr 7
.....850-438-5172
2706 CLASSY CUTS & STYLES barbers 850-435-6949
LETT'S UPHOLSTERY auto seatcovers tops/upholster 850-469-0002
2708 STEPPIN OUT beauty salons 850-434-1600
2717 N V STYLES fashion designers 850-432-8485
2720 Davis Ola B 37 850-432-5404
2721 JACKSON'S TV & ELECTRONICS television & radio-serv/rpr 850-434-3535
2722 Nance Annie D 14
2735 PENSACOLA FLORIDA STUDY GROUP nonclassified establishments 850-437-5252
2737 Blackmon Georgia M 17
.....850-438-4882
Blackmon George 850-438-4882
GATHERING AWARENESS & BOOK CTR african goods- retail 850-438-4882
+ W FISHER ST INTERSECTS
2800 Browning Hazel C & Willie C 32
.....850-432-9293
+ W LEONARD ST INTERSECTS
2901 Cowles Bonnie
EDWARD'S BUILDING DESIGN building contractors ..850-437-3154
PRESTIGE KITCHEN & BATH cabinets-mfrs 850-438-1421
2912 UNITED CEREBRAL PALSY associations 850-432-1596
+ W BAARS ST INTERSECTS
3003 REGENCY MANUFACTURING INC aluminum fabricators 850-436-7667
STEEL SALES CO OF FLORIDA steel-structural 850-438-3666
3030 PENSACOLA MILL SUPPLY CO industrial equip/supl ..850-434-2701
Roth Joel L 9
+ W HAYES ST INTERSECTS
3130 Ebert Mary 5
VALLIA WARREN CONSTR SYSTS INC stucco contractors 850-434-2031
+ W ANDERSON ST INTERSECTS
+ W TEXAR DR INTERSECTS
BUSINESSES 92 HOUSEHOLDS 164

S E ST (PENSACOLA)-FROM 1199 W ZARRAGOSSA ST SOUTH
• ZIP CODE 32502 CAR-RT C004
50 J & M SALES & ENGINEERING marine equip/supl 850-434-6973
JOHNSON SUPPLY CO paint-mfrs 850-434-7103
+ BARRANCAS AVE INTERSECTS
+ W HILARY ST INTERSECTS
115 HALLMARK ELEMENTARY SCHOOL schools 850-595-6950
118 DEALER SERVICES UNLIMITED auto detail & clean-up serv 850-469-1167
DESIGN A SIGN signs 850-439-0472
+ W ROMANA ST INTERSECTS
+ W INTENDENCIA ST INTERSECTS
+ W INTENDENCIA ST CONTINUES
+ W GOVERNMENT ST INTERSECTS
+ W GOVERNMENT ST CONTINUES
+ W ZARRAGOSSA ST INTERSECTS
+ W MAIN ST INTERSECTS
+ W GIMBLE ST INTERSECTS
• ZIP CODE 32502 CAR-RT C010

This directory is property of Polk City Directories. It is leased for the personal use of the subscriber. Use of this directory is subject to the Terms of Use appearing on the title page of this directory. This information changes by 60% each year. For an updated directory call 1-800-275-7655 or www.citydirectory.com

DWIGHT AVE Cont'd
200 Not Verified
201 Perry Linda D & Daryl L B▲
202 Crocker Peter E 18▲ ..850-455-5026
204 Phillips Wheeler & Vola M 4▲ ..850-456-0995
205 Delorenzo Jacqueline N 20▲ ..850-453-3465
Delorenzo Nadine H ..850-453-3465
206 Ⓓ Holmes James
208 Byers Joseph E Jr & Angella K 6▲ ..850-456-8377
+ E PALMETTO AVE INTERSECTS
301 Not Verified
305 Demars Marlow C Sr 20▲
Demars Marlow C Jr
315 Aligood Jonathan K & Keith 6▲ ..850-457-6177
+ E SUNSET AVE INTERSECTS
+ POU STATION RD INTERSECTS
HOUSEHOLDS 10

DYE ST (PENSACOLA)-FROM 477 CHILDERS ST EAST
+ ZIP CODE 32534 CAR-RT R003
600 Wilson Thomas E 20▲ ..850-968-5260
601 Pumphrey Roger T & Marilyn K 20▲ ..850-968-5824
603 Pumphrey Margaret B 20▲ ..850-968-6762
605 Robinson Richard A Sr 2▲ ..850-968-9209
Robinson Julia ..850-968-9209
609 Gainey Raymond E 19▲ ..850-937-8499
Gainey Glenda ..850-937-8499
610 Delong Lewis F 17▲ ..850-968-0090
Delong Dorothy M ..850-968-0090
613 Farsolas Achilleas 10▲ ..850-968-0543
Farsolas Sam A ..850-968-0543
616 Waidemann Marianne B▲ ..850-937-9241
620 Randall Martha E 9▲ ..850-937-1887
621 Taylor William H Sr 13▲ ..850-968-6998
Taylor Neta H ..850-968-6998
625 Godby John L & Cynthia A 10▲
626 Thomsen Luna H 20▲ ..850-968-5746
Thomsen A M ..850-968-5746
630 Not Verified
640 Ⓓ Mejia Armondo▲
641 Everitt Charles M & Mary M 17▲ ..850-968-1179
644 Hughes Bobby A & Heather M 10▲ ..850-968-4870
645 Not Verified
648 Herring Jennifer 2▲
649 Franklin Jane R & Buddy L 16▲
650 Dukes Sandra 2 ..850-937-3197
1 Fuson Nancy R 12 ..850-968-9077
1 Fuson Burnie D ..850-968-9077
2 - 5 Not Verified (4 Apts)
6 Sowers Kris 2 ..850-937-3239
6 Sowers Ashleigh ..850-937-3239
7 - 8 Not Verified (2 Apts)
+ BOULDER CREEK DR BEGINS
+ CHEMSTRAND RD INTERSECTS
HOUSEHOLDS 28

DYKES RD (PENSACOLA)-FROM 9599 BOWMAN AVE
+ ZIP CODE 32534 CAR-RT R012
1105 Ncube Itumeleng M 9
Ncube Phyllis
S - T Not Verified (2 Apts)
1120 Stratton Robert A & Gerry B▲ ..850-479-8915
1126 Winger Donald E & Shirley H 9▲ ..850-479-9466
1130 Calhoun Richard D & Joy B 16▲
1131 Radford Robert L & Maxine V 8▲ ..850-474-1785
1 - 2 Not Verified (2 Apts)
1140 Coburger Fallon J & Theresa B 20▲ ..850-478-8726
1150 Stokes Ricky A & Nanette Q 18▲
1199 Ziel Gilbert E Jr 20▲ ..850-477-7354
HOUSEHOLDS 12

DYNASTY DR (PENSACOLA)
+ ZIP CODE 32504 CAR-RT C038
5401 Ducote Richard J & Katherine C 9▲ ..850-476-7002
5403 Stump Joseph H Jr 8▲ ..850-484-8976
Stump Anne ..850-484-8976
5405 Stjohn Randy C 11▲ ..850-477-9652
Stjohn Mary N ..850-477-9652
5407 Nabors Thomas S Jr & Margaret C 8▲ ..850-477-8916
5409 Greer Richard E & Manon C 19▲ ..850-478-0219
5410 Harbison Roy S & Mary H 8▲ ..850-857-1338
5411 Campfield Cynthia A & Eric J 12▲ ..850-477-6637
5412 - 5413 Not Verified (2 Hses)

DYNASTY DR Cont'd
5414 Bragg Berdena M 12▲ ..850-494-0797
5415 York Evelyn J 8▲ ..850-478-3619
5416 Ⓓ Sanders Dewey R▲
Sanders Dorothy
5417 Benoit Marcel L 5▲
Benoit Diane W
5418 Lambom Marilyn L 7▲ ..850-484-9372
5419 Tate Beverly P 12▲ ..850-505-0220
5420 Not Verified
5421 Neville William J & Georgia W 2▲ ..850-477-5081
Ⓓ William Neville
William Georgia
5423 Fogg John R & Patricia M 12▲
SOUTHEAST TISSUE ALLIANCE
organ & tissue banks 850-479-9888
5425 Lupone Donald F & Joanne A 13▲ ..850-477-9085
5427 Addison Craig E 6▲
5429 Overholt Marlin R 10▲ ..850-474-0137
Overholt Mary A ..850-474-0137
5430 Ⓓ Henry Stephanie L
Sykes Ray B 2
Sykes Nancy
5431 Johnson Joseph D 2▲
Johnson Christina
5432 Not Verified
5433 Larkin Ingrid P 11▲
5434 Not Verified
5435 Davis Corena J 10▲ ..850-484-6880
5436 Pollock Carol E 11▲ ..850-494-0726
5437 Not Verified
5438 Chance Alba C 2▲ ..850-475-2262
BUSINESSES 1 HOUSEHOLDS 32

N E ST (PENSACOLA)-FROM 899 W SCOTT ST NORTH
+ ZIP CODE 32501 CAR-RT C012
13 Not Verified
14 Ⓓ Nettles Elizabeth ..850-436-7559
1 - 3 Not Verified (3 Apts)
15 Skrobacki Joseph A 20▲ ..850-433-2731
16 Ⓓ Stallworth Kimberly ..850-432-7298
4 Somsel David L 6 ..850-429-9531
5 Not Verified
17 Ⓓ Kirby Danny▲
19 Lewis Nazrine 20▲ ..850-433-2868
Lewis Antwan ..850-433-2868
19 1/2 Ⓓ Harris Ronald ..850-437-1543
21 Thompson Marie 14 ..850-438-0492
101 Ruiz Jose M & Charlotte A 11▲ ..850-434-7706
1 - 2 Not Verified (2 Apts)
102 Johnson Deborah E 18▲ ..850-432-7683
112 Bowens Bertram M 20▲ ..850-438-8839
114 Hannigan Frances B▲ ..850-444-9488
115 Shipman Timothy J 18▲
Shipman Shipman
116 Ⓓ Johnson Patsy A▲
Johnson Jimmy
117 - 202 Not Verified (2 Hses)
204 Patterson L 2 ..850-439-9860
A Lott Jessie R 2
A Lott Shermele J
B Not Verified
205 Likely Veo M 20▲ ..850-435-7685
206 - 212 Not Verified (4 Hses)
217 Hannon Itoe 20▲ ..850-469-0329
Hannon Makoto M ..850-469-0329
218 Ⓓ Edwards Everett
Edwards Karen
220 Wallace Doris E 20▲ ..850-432-4903
Wallace Charles L ..850-432-4903
300 Not Verified
304 Atkins Henry J Jr 3
Atkins Seame Y
307 Merriweather Lamonica D 5▲ ..850-434-8792
Merriweather Lamont D II ..850-434-8792
308 Walker Annie M 2 ..850-439-9110
309 Dale M L 19 ..850-432-8325
310 - 425 A Not Verified (5 Hses)
+ ZIP CODE 32501 CAR-RT C017
504 Pettiway Troy M 8 ..850-434-5623
506 Anderson Sandra F 3 850-430-4371
507 Turner Jerome 13▲ ..850-434-7348
511 Anderson Vergie M 17 ..850-434-3992
Anderson Ellis V ..850-434-3992
+ W JACKSON ST CONTINUES
602 Dixon Carol H 20▲ ..850-433-5917
Dixon Julian ..850-433-5917
604 Smith William E Jr 9 ..850-469-0575
607 McClain Linda F 8 ..850-433-6900
608 Johnson Shrell 2 ..850-439-3449
A - B Not Verified (2 Apts)
609 Ⓓ Begin Daniel C▲
Begin Cynthia
Ⓓ Eckford Velma ..850-434-9783
Eckford C ..850-434-9783
610 Richardson Wilsia M 10 ..850-434-1375
Richardson Carlos D ..850-434-1375

N E ST Cont'd
612 Not Verified
614 1/2 Womack Annie L 14 ..850-432-1086
Womack Kenneth J ..850-432-1086
617 Robinson Gerald L & Deborah Y 12▲ ..850-433-9908
+ W GADSDEN ST ENDS
701 Floyd Bernice K 10 ..850-432-8663
702 - 706 Not Verified (2 Hses)
707 Jones Robyn J 20▲ ..850-432-7821
708 Not Verified
+ W CERVANTES ST INTERSECTS
801 TAS-T-O DONUTS & SANDWICH SHOP restaurants ..850-433-0569
803 Not Verified
805 Hardaway Lizzie M 20▲ ..850-433-6279
Hardaway Jeromepatton ..850-433-6279
805 1/2 MARS HILL MISSIONARY BAPTIST churches ..850-435-4722
807 Not Verified
809 Sawyer Kelvin 9 ..850-439-9511
Sawyer Delia M ..850-439-9511
810 Collins Delores 14▲ ..850-438-9450
Collins Joe C ..850-438-9450
811 Ⓓ Jordan Taja ..850-434-1156
813 Ⓓ Robinson David ..850-435-1195
818 Not Verified
+ W STRONG ST ENDS
900 Richardson Virginia 10 ..850-439-0464
904 A Hunter Sabrina R 5 850-436-4710
B Brown Janice M 3 ..850-469-8605
B Brown Michael O ..850-469-8605
906 Watkins Fredonia 7▲ ..850-438-9975
908 Ⓓ Stallworth Loretta M
Stallworth Mae
+ W DE SOTO ST INTERSECTS
+ ZIP CODE 32501 CAR-RT C021
1000 Not Verified
1002 Nelson Queen E 4
1003 Davis Phillip H 20▲ ..850-438-6421
Davis Bessie L ..850-438-6421
1004 Ⓓ Johnson Eurka▲
1008 Jackson Jesse L 18 ..850-438-1069
Jackson Angelia M ..850-438-1069
1011 McCauley Garnie C & Deloris A 2
1012 Not Verified
1014 ELDER OSSIE BRUNDIDGE clergy ..850-435-2916
GLORIOUS HOLINESS CHURCH-GOD churches ..850-435-2916
1015 ALICE S WILLIAMS DAY CARE CTR child care serv ..850-438-2325
+ W GONZALEZ ST INTERSECTS
1101 Warren Akilah 5▲ ..850-435-3142
Warren Tammy L ..850-435-3142
1103 Brooks Jeremy D 6 ..850-434-1102
1105 - 1110 Not Verified (4 Hses)
1111 White Keisha O 2▲
1113 Garland Sharonda L & Ronald A 3 ..850-456-9188
1114 Askew James 20▲ ..850-433-3522
1115 Ⓓ Brookins Shanda▲
1116 Not Verified
+ W BRAINERD ST INTERSECTS
1201 Kirk Sara M 20▲ ..850-433-8008
1204 Grandison Dora L 3 ..850-437-1104
Grandison Aubrey D ..850-437-1104
1207 Haynes Arsola 3 ..850-470-5508
1208 - 1210 Not Verified (2 Hses)
1212 Ⓓ White Paul
1216 Jenkins Katadrew T 10▲
1217 Not Verified
1220 Smith Michael A 17▲ ..850-432-9495
1223 Ⓓ Battles Robert
+ W LLOYD ST INTERSECTS
1305 Brinson Mary M 20▲ ..850-432-3201
1309 Johnson Doris R 20▲ ..850-433-3485
Johnson Sandra M ..850-433-3485
+ W LEE ST INTERSECTS
+ ZIP CODE 32501 CAR-RT C014
1401 Watson Charlie H & Mary 20▲ ..850-433-1413
+ W BLOUNT ST INTERSECTS
+ W MORENO ST INTERSECTS
+ W HALLORY ST INTERSECTS
1717 BAPTIST HEALTH CARE COLLECTION laboratories- medical ..850-469-5046
BAPTIST HOSPITAL WOUND CARE clinics ..850-434-4479
GULF COAST PHYSICIAN PARTNERS physicians & surgeons ..850-435-9698
KUGELMAN CANCER CTR physicians & surgeons ..850-469-2222
SOUTHEAST VASCULAR physicians & surgeons ..850-429-0102
102 TOWERS PHARMACY pharmacies ..850-434-4549
103 SEROLOGICALS INC biological products ..433-7000

N E ST Cont'd
134 PENSACOLA RADIATION ONCOLOGY physicians & surgeons ..850-469-2200
203 ANESTHESIA GROUP physicians & surgeons ..850-438-1848
203 KLEMENTAVICIUS RICHARD MD physicians & surgeons ..850-438-1848
203 ROLFES STEVEN MD physicians & surgeons ..850-438-1848
203 SHAO GINCAUSKAS BENTZ & NALLEY physicians & surgeons ..850-438-1848
203 SMITH RICK MD physicians & surgeons ..850-438-1848
203 SULLIVAN BRETT MD physicians & surgeons ..850-438-1848
208 FIRST PHYSICIANS OBGYN physicians & surgeons ..850-433-0277
222 PULMONARY CRITICAL CARE physicians & surgeons ..850-435-7448
222B STRINGFIELD II JAMES T MD physicians & surgeons ..850-444-4770
227 HYLAND & POLLOCK physicians & surgeons ..850-438-1154
231 HEMATOLOGY ONCOLOGY ASSOC physicians & surgeons ..850-444-4785
236 BAPTIST SPEECH & HEARING CTR audiologists ..850-434-4957
239 ENT HEAD & NECK SURGERY physicians & surgeons ..850-432-3467
300 PENSACOLA SURGICAL GROUP physicians & surgeons ..850-444-4741
301 SIMPSON JR H LINDSAY MD physicians & surgeons ..850-436-4561
303 BROWN CARLOTTA C psychologists ..850-444-7054
303 DE SONIER LOUIS PHD psychologists ..850-444-7054
308 GASTROENTEROLOGY ASSOCIATES physicians & surgeons ..850-436-4563
331 CARDIOLOGY CONSULTANTS physicians & surgeons ..850-444-1717
331 TRANTHAM JOEY L MD physicians & surgeons ..850-444-1717
403 NEPHROLOGY CENTER ASSOC physicians & surgeons ..850-444-4700
403 PENSACOLA NEPHROLOGY physicians & surgeons ..850-444-4700
409 DYMTRENKO GEORGE M MD physicians & surgeons ..850-444-7050
409 NEUROSURGICAL GROUP physicians & surgeons ..850-444-7050
423 SURGERY GROUP physicians & surgeons ..850-444-4777
424 EYEWORKS physicians & surgeons ..850-444-4711
424 VISION SURGERY CTR physicians & surgeons ..850-444-4711
425 CENTER FOR HIGH RISK PRGNCY physicians & surgeons ..850-469-8880
430 PENSACOLA UROLOGY physicians & surgeons ..850-444-4707
434 SUGGS JAY MD physicians & surgeons ..850-444-4777
438 OSTEOPOROSIS IMAGING physicians & surgeons ..850-432-9698
439 INFECTIOUS DISEASE GROUP physicians & surgeons ..850-432-3692
501 RENAL CARE GROUP clinics ..850-444-4725
524 BEASLEY MICHELLE G MD physicians & surgeons ..850-469-1605
524 PEDIATRIC ASSOCIATES physicians & surgeons ..850-469-1605
524 PENSACOLA PEDIATRICS physicians & surgeons ..850-469-1605
524 SACRED HEART PEDIATRIC CARE physicians & surgeons ..850-469-1605
526 HANLINE JR MANNING H MD physicians & surgeons ..850-438-1878
527 BAEHR JOHN J MD physicians & surgeons ..850-432-6651

N E ST Cont'd
527 HELLEIN VASHTI F MD physicians & surgeons ..850-432-6851
527 PENTALERI MICHAEL D MD physicians & surgeons ..850-432-6851
527 PER-SE TECHNOLOGIES INC billing serv ..850-438-6784
527 RADIOLOGY ASSOCIATES-PENSACOL A physicians & surgeons ..850-432-6851
527 RIVERA EDWIN MD physicians & surgeons ..850-432-6851
527 SAMUELS RICHARD S MD physicians & surgeons ..850-432-6851
534 SOUTHERN ORTHOPAEDICS & SPORTS physicians & surgeons ..850-432-3293
537 FIRSTREHAB phys therapists ..850-469-7555
537 SPORTS REHABILITATION THERAPY phys therapists ..850-438-2212
1720 Carruth James W 10 850-434-6124
Carruth Sarah C ..850-434-6124
RETINA CONSULTANTS physicians & surgeons ..850-433-3641
B OPTICAL SHOP opticians ..850-432-0331
D BRENNAN F ELAINE MD physicians & surgeons ..850-438-2015
+ W AVERY ST INTERSECTS
1800 PETERS JR C WADE MD physicians & surgeons ..850-434-1313
SKINNER B A MD physicians & surgeons ..434-3000
Skinner Boyd A 19 ..434-3000
Skinner Sally R ..434-3000
+ W AVERY ST INTERSECTS
+ W LAKEVIEW AVE INTERSECTS
+ W HERNANDEZ ST INTERSECTS
+ ZIP CODE 32501 CAR-RT C023
2001 GULF COAST ENTERPRISES janitor serv ..850-595-1330
SOUTHEASTERN VOCATIONAL SVC rehabilitation serv ..850-595-1330
+ W JORDAN ST INTERSECTS
2101 KIM'S CORNER STORE convenience stores ..850-434-0548
+ W MAXWELL ST INTERSECTS
+ W MAXWELL ST CONTINUES
2210 CLEOPATRA SALON DE' BEAUTE beauty salons ..850-433-4790
2251 MACHINE TOOL MASTERS INC mach shops ..850-432-2829
TRIANGLE OF TECHNOLOGY engineers- consulting ..850-432-6010
+ W BOBE ST INTERSECTS
+ ZIP CODE 32501 CAR-RT C018
2304 ANDREWS BUILDING SVC gen contractors ..850-432-7873
+ W YONGE ST INTERSECTS
2403 Ⓓ Davis Virginia ..850-437-7528
2410 BAY CITY PAINT & BODY SHOP auto body- rpr & painting ..850-433-5170
2411 Bolton Clinton S III 9
Bolton Clinton S Jr
2413 - 2415 Not Verified (2 Hses)
2417 Dean Paula A 4▲
2419 Washington Zecqueiyn D 4▲ ..850-433-7543
2420 Not Verified
2421 Ⓓ Hemphill Lynette M
+ W SCOTT ST ENDS
2500 SIX BROTHERS FOOD MARKET grocers-retail ..850-469-8861
2506 Dean Rochester & William H 20▲ ..850-432-9499
2508 Jackson Sharon D 8 850-437-5856
2509 Carter Marian 6 ..850-439-1535
2510 ST LUKE CHURCH OF GOD churches ..850-435-7662
+ W HATTON ST ENDS
2600 CHURCH OF CHRIST E STREET churches ..850-469-9449
2605 Roulhac Paris 20▲ ..850-439-0439
2607 Battles Willie G Sr 5 850-470-9842
2620 DAVID'S BARBER & BEAUTY CARE barbers ..850-438-9146
UNIQUE FASHION WEAR clothing-retail ..470-0005
+ W CROSS ST ENDS
2700 FRANK'S SUPERETTE grocers-retail ..850-435-0515
2701 Snowden Billy Jr 2 ..850-438-5172
2706 CLASSY CUTS beauty salons ..850-435-6935
LETT'S UPHOLSTERY upholsterers ..469-0002
2708 AFRICAN EXPRESSIONS gift shops ..850-432-5060
2720 Davis Ola B 20▲ ..850-432-5404
Davis Janice ..850-432-5404

This directory is property of Polk City Directories. It is leased for the personal use of the subscriber.
This information changes by 60% each year. For updated directory call 1-800-275-7655 or www.citydirectory.com

PENSACOLA, FL

DUPONT DR 32503
CORDOVA PARK
From Bayou Blvd e & se to Connell Dr, 1 n of Firestone Blvd
Tract 10.01 (2200-2399 B) $5

2210 Roberts Norman 433-0841 --
2211 Howard D R 432-0136 77
2221 Carson Ed 435-9309 95
2230 Nolan Bob 470-9725 97
2230 Nolen D S 433-7643 85
2231 Williamson C Bennett 432-3101 81
2240 Borowski T A Jr 434-5121 91
2241 Halpern William P 433-3846 80
2250 Hofberger Grant D 438-0168 --
2260 Bledsoe James P 433-0374 78
2261 Ledford James L 435-2843 94
2270 Burks Douglas E 433-6059 --
2280 Darrough Matt 438-0940 91
2280 Hawthorne James 438-9577 85
2280 Hawthorne Rita 438-9577 85
2290 Turner Robert L 438-9226 --
2301 Mullin Richard W 432-3029 86
2321 McLellan Albert B Jr 438-6811 81
2331 ⊗Driskell J E Jr 438-6892 --
0-BUS 19-RES 0-NEW

DUQUESNE DR 32504
From 1100 blk Langley Ave northeast
Tract 12.02 (6300-6499 B) $3

6350 Clifton Lawrence 484-5492 92
6355 Johnson Deli G 484-7581 96
6390 Wilkins Bruce 494-0049 92
6395 Banakas Chris 477-0387 --
6400 Adkins W J 478-7871 86
6405 Purnell John S 477-4007 81
6450 Dunn Lamar 478-7705 82
6455 Cooper Sandy A + 473-0333 98
0-BUS 8-RES 1-NEW

DURAND AVE (R R 9) 32534
From Detroit s, 2 w of Untreiner part formerly Mead Ave

8185 Mason Paul 477-6348 97
8201 Slaughter Earlie 476-6089 84
8220 Williams A J 484-6893 92
8225 Ingram Robert J 476-5786 77
8245 Mayton Eugenia D 484-8858 82
8300 Gentry Scott + 494-9557 98
8310 Adkinson L 476-4138 86
8320 Nail S A 479-8358 97
8331 Myrick Hayward B 476-2386 86
8340 Brackins Bonnie 476-0390 80
8351 Keith Ben 478-1845 90
8360 Davila Randy 476-8163 96
8360 ★T S D Computers + 969-0157 98
8361 Stewart Dewayne E 476-1178 84
-- Williams James S 476-0538 89
1-BUS 14-RES 2-NEW

DURANGO CIR 32504
SOTO GRANDE
From Durango Dr sw, 1 nw of Flax Rd
Tract 11.01 (5200-5299 B) $5

5240 Vaughn W B III 477-5012 80
5245 Maksymkow Marlene 477-7806 96
5255 Vaughn Walter B 476-3631 75
5260 Searcy Arthur 476-6224 94
5265 Sweatt W M 478-0041 76
5270 ★American Corporate Benefits Inc 477-5500 93
5270 Phillips John E Jr 478-5476 78
5275 Blake Richard 478-0437 80
5280 Brooks Paul E Capt 479-3288 89
5285 Bates William 477-9808 94
5290 McLemore K Heath 476-2632 93
5295 Mack R 494-9671 94
1-BUS 11-RES 0-NEW

DURANGO CT 32504
SOTO GRANDE
From Durango Dr sw, 2 se of Leesway Boulevard
Tract 11.01 (5200-5299 B) $5

5245 Scholle Jess L Col 478-1427 75
5260 Puckett Herman J 479-9080 87
5265 Ortiz S + 474-4136 98
5270 Cruz I & F 479-1536 97
5280 ⊗Gleason P 478-1483 90
5285 Dunlap James A 477-7027 78
5295 Carr Tommie R 494-2119 94
0-BUS 7-RES 1-NEW

DURANGO DR 32504
SOTO GRANDE
From Leesway Blvd e, 1 s of Potosi Rd
Tract 11.01 (3700-3999 B) $5

3700 Durant George A 477-2149 86
3705 Seabrook Dudley Jr 477-8795 82
3755 Jones D R 478-7928 82
3795 Hoffman Glen + 484-7680 98
3800 Martin Frank R 477-9437 --
3805 Slover David F 478-4429 78
3815 Baldwin Daniel J 494-9735 92
3820 Mooney R 477-8640 89
3825 Souk Elva 477-9159 --
3830 Lowell Martin L 477-6918 82
3835 Barfield Arthur W 478-4904 80
3840 Campbell Frances H 477-2954 84
3845 Eddy P L + 494-2763 98

DURANGO DR 32504 Contd
SOTO GRANDE

3855 Lattanzio Lodovico 969-9168 97
3865 Conklin Nick + 473-1818 98
3870 Acton David R 478-3832 75
3875 Siebert K 969-9073 97
3875 Smith David & Teri 476-8519 97
3880 Holtz Arthur F 478-3265 75
3885 Collier Frank P 476-2249 97
3885 Collier Lacey A 477-4310 92
3886 Olson S Bruce 478-4540 75
3890 Gowdy Richard J 479-7277 94
3896 ⊗Gellner Edward C 477-1509 --
3897 Belay William J 476-1239 86
3900 Ring Billyray E 479-8776 89
3920 Feli E M 474-3954 85
3930 Bowman P K 476-3935 97
3940 Estrada Lance 474-0317 91
3940 Hill Charlie 476-5738 91
3950 Ales Patrick & Kristin 477-8317 97
3960 Kohr Curtis 479-1035 86
3970 Connor D G 477-6907 85
3980 Heath H L 476-5084 82
3986 Osburn C C + 473-0004 98
3990 Duvalle R A 477-2987 96
3996 Livingston Randy 478-0261 96
0-BUS 37-RES 4-NEW

DURANGO PL 32504
SOTO GRANDE
From Durango Dr sw, 2 se of Hibiscus Rd
Tract 11.01 (5200-5299 B) $5

5240 Conner Carroll H 476-8058 79
5245 Witt James + 477-2885 98
5255 Anderson Kenneth G 477-4624 85
5260 Hamilton Kevin + 478-6924 98
5260 Matson Darlene + 494-7091 98
5265 Spear N M + 474-6917 98
5270 ⊗Fisher Merle L 476-6528 75
5275 Newlin John + 474-0138 98
5280 Bass Harry M 476-4971 96
5285 Garrett James R 484-2600 89
5285 Garrett Twanda 484-2699 94
5290 Gates William F 479-7605 93
5295 Cook-Wyatt Fran + 969-9592 98
5295 Ross Norman 479-8746 89
0-BUS 14-RES 6-NEW

DURHAM DR 32526
AVONDALE ESTATES
From Avondale Dr w to Wickford Ln, 3 n of Cemey Rd

4651 Fast Steven Sr 453-1183 97
4654 Bishop Dorothy K 455-4047 83
4655 Thomas D A 456-7511 83
4660 Lipsey William □458-9761 98
4661 Henderson William + 457-1681 98
4664 Spivey Daniel + 455-7868 98
4664 Spivey David 455-4195 92
4670 Hughes W 453-6497 94
4671 Canady Ken 453-3567 86
4675 Conway Vance 455-9980 96
4675 Sellers M D + 457-2753 98
4680 Sailors Don Jr 453-4453 94
4684 Owen Robt I 455-5870 --
4685 Hatton Kim □453-2826 98
4687 Carder Carrie + 456-7962 98
4688 Houston William E Jr 456-2992 90
4689 Herring Paul D □455-6156 98
4690 Brawley Richard H 456-2716 --
4691 Richmond S □453-6773 98
4693 Page M R + 455-6381 98
4695 Schroeder George A 455-5333 91
4696 Bell C H 453-9548 94
4697 Kennedy Leonard W + 453-5040 98
0-BUS 23-RES 6-NEW

DURNEY DR
See Cantonment Street Section

DURNFORD PL 32503
From Menendez Dr sw, 1 n of Gamorra Rd
Tract 13 (1200-1299 B) $3

1200 Ray Randal G 434-6041 97
1210 Parks Larry G 433-6321 82
1211 Hamilton Richard F 432-9686 --
1220 Heath Newt 438-1207 96
1221 Sanchez Rick + 432-3920 98
1241 Coonan J J & Kathy 436-8826 97
0-BUS 6-RES 1-NEW

DUVAL 32503
BRENTWOOD PARK
From 5400 blk N Davis Hwy northwest
Tract 12.01 (5400-5799 B) $4

5429 Davis Roy B 476-5167 --
5430 Veasey Donald D 478-4405 79
5445 ★Pensacola Community Service Center Federal Program □474-1991 98
5500 Kimmons J W 476-8237 --
5501 ★Dive Mart 494-9800 89
5501 ★Fort Scuba 494-9800 96
5504 Wheeler Sam Mrs 476-5956 --
5507 Shaw Jene T 484-2791 97
5513 Hodges James L 477-6991 85
5515 ★MLR Builders Inc 479-4357 92
5519 Whitfield Douglas 476-0423 95

DUVAL 32503 Contd
BRENTWOOD PARK

5523 Kimmons Jimmy L Sr 484-7831 95
5525 ★Colburn's 476-5521 95
5540 Burnett J W 474-8945 97
5600 Wilson Rosephine 477-9811 90
5601 Christensen Robin 494-1482 96
5603 Woodyard B J 478-2295 93
5603 Woodyard S L 479-8715 94
5614 Williams Evan 478-3747 97
5-BUS 14-RES 0-NEW

DWIGHT AVE 32507
WARRINGTON
From Live Oak Ave S, 2 se of Barrancas Ave, formerly S 6th
Tract 23 (100-399 B) $4

202 Crocker Peter 455-5026 86
204 Morris K E + 453-5518 98
205 Delorenzo J N 453-3465 96
206 Gonterman Rob & Lauren 456-7175 97
208 Byers Joseph E □456-8377 98
301 Pyrie Richard + 457-6359 98
305 DeMars Marlow C 453-4639 82
315 Aligood Keith + 458-1319 98
0-BUS 8-RES 3-NEW

DYE (R R 3) 32534
From Chemstrand Rd w, 1 s of Childers

600 Wilson Tom 968-5260 80
601 Pumphrey Roger T 968-5824 79
603 Pumphrey M L 968-6762 83
605 Thomas John C 968-0460 91
609 Gainey Raymond E 968-3355 91
610 Delong Lewis F 968-0090 87
613 Davis E R 968-6413 79
616 Weidemann M 937-9241 97
620 Nail T J 968-5520 81
621 Taylor William H + 968-6998 98
625 Poole David G □937-8664 98
626 Thomsen A M 968-5746 79
630 Nettles Andrew M 968-1799 95
641 Everitt Charles M 968-1179 87
644 Hughes Bobby 968-4870 94
645 Silvers David 968-3169 97
646 Lukers Daniel + 968-1251 98
646 Lukers Judith 968-4422 94
649 Franklin Jane R 968-9337 88

650 APARTMENTS
Debrow Angelo 968-0234 94
Romano N J 968-3461 94
Wade Bubba 968-9869 95
Williams S J + 937-6992 98
0-BUS 23-RES 3-NEW

DYKES RD (R R 12) 32534
From Bowman Ave e, 1 n of Nine Mile Road

1105 Abdul-gahni Ahmed 494-1360 96
1105 Green Veronica 477-1146 97
1120 Stratton Robert 479-8915 96
1126 Winger Donald 479-9466 95
1131 Knowles Grover Frank 494-0319 93
1140 Coburger Fallon J 478-8726 80
1199 Ziel Gilbert E 477-7354 85
0-BUS 7-RES 0-NEW

DYNASTY DR 32504

5401 Ducote R J Lt Col Ret 476-7002 95
5403 Marcus F L 494-1429 96
5405 StJohn R C 477-9652 95
5407 Nabors Thomas S Jr 477-8916 97
5409 Greer Richard E 478-0219 96
5410 Wimberly Fred 478-7566 97
5411 Campfield C A + 477-6637 98
5412 James Charles F III 476-8137 97
5413 Ewart Willard C 478-7394 95
5414 Bragg Donald H 494-0797 92
5415 York E J □478-3619 98
5416 Connor M P 476-7178 92
5417 Travis D 484-0660 92
5418 Lamborn M L 484-9372 97
5419 Northrop C E □475-9708 98
5421 Long Gregory + 477-0041 98
5423 ⊗Fogg John 479-9962 93
5425 Lupone Donald 477-9085 93
5427 Addison Craig E □969-1457 98
5429 Overholt Marlin R 474-9070 94
5430 Fontaine Herve R 477-0028 97
5432 Gernert Harold F Capt □477-9420 98
5433 ⊗Larkin Ingrid 479-2071 94
5434 Gessert Roland C 478-5236 96
5436 Pollock Carol E 494-0726 94
5437 Evans Barry R 857-1672 95
5438 Moore Wilbur 477-4286 93
0-BUS 27-RES 2-NEW

E ST N 32501
From 1200 blk W Garden n beyond Pofferry Rd
Tract 2 (1-299 B) $1
Tract 4 (300-1099 B) $1
Tract 5 (1100-1599 B) $4
Tract 18 (1600-2299 B) $1
Tract 16 (2300-3299 B) $1

13 Bryan Curtis M 444-9950 80
15 Skrobacki Violet 433-2731 77
17 Hall Johnny + 435-3272 98
17½ Marrelli P G □438-6931 98

E ST N 32501 Contd

19 Lewis Nazrine 433-2868 77
21 Thompson Marie Miss 436-0492 93
101 Ruiz Jose 434-7706 97
102 Johnson Dshell + 444-9045 98
112 Sowens Bertram M 438-8839 75
115 Brooks M L 433-7229 85
116 Pfeiffer Rick 433-9346 96
205 Likely Veo 435-7685 93
206 Burnett Emma L + 438-5841 98
212 Parsons Sharon 469-9611 96
217 Hannon Itoe 469-0329 95
218 Thigpen S + 433-4706 98
220 Wallace Doris + 432-4903 98
309 Dale M L 432-8325 96
315 Bright G 432-2729 97
317 Lee Martha 438-1893 85
425 A Williams Sennie 433-7966 94
425 B Britt Henrietta 432-7971 94
507 Madison Kathy 432-8775 97
511 Anderson Vergie M 434-3992 87
602 Dixon C 433-5917 76
609 Douglas Denita 469-0855 97
610 Richardson Wilsie 434-1375 94
614½ Womack Annie L 432-1086 90
617 Robinson Gerald 433-9908 93
701 Floyd Bernice 432-8663 94
703 Wright Mattie L 438-0234 79
703 Wright Trenessa + 435-9358 98
706 Crowe Cora Lee 432-5538 94
707 Jones Robyn Mrs 432-7821 --
801 ★Tas-T-O Donuts & Sandwich Shop 433-0569 78
805 Hardaway Lizzie 433-6279 --
805½ ★Mars Hill Missionary Baptist Church 435-4722 91
809 Sawyer William Jr 469-1908 95
810 Collins D 438-9450 90
811 Sawyer Wallace 438-4995 97
906 Watkins Fredonia 438-9975 --
908 Evans Sally 434-6359 94
1002 Edwards Charlie 432-8628 --
1003 Davis Phillip 438-6421 --
1005 Jones Saundra 433-8265 94
1008 Jackson Jesse L 438-1069 93
1014 ★Elder Ossie Brundidge Pastor 435-2916 94
1014 ★Glorious Holiness Church Of God In America 435-2916 95
1015 ★Alice S Williams Day Care Center 438-2325 79
1103 Brooks Jeremy + 434-1102 98
1113 Miller R + 433-9688 98
1114 Askew James 433-3522 --
1115 Melton Sanders □470-0665 98
1116 Dean Lucius + 438-7218 98
1201 Kirk Sara Mrs 433-8008 --
1204 Lewis Angelar + 469-1116 98
1217 Griffin Emma Miss 438-5363 --
1220 Smith Michael A 432-9495 87
1305 Brinson Mary 432-3201 --
1309 Johnson Dons Mrs 433-3485 94
1401 Watson Charlie 433-1413 --
1401 Watson Mary Mrs 433-1413 --
1515 ★Baptist Hospital Pastoral Care & Counseling Center 438-4069 96

1717 PROFESSIONAL BAPTIST MEDICAL TOWERS
(Bapt Hosp)

★Ashmore B Wayne Md 438-1848 97
★Baehr John J III MD Business Office 438-6784 87
★Baptist Health Care 469-2338 92
★Baptist Health Care Foundation 434-4953 91
★Baptist Hospital Speech & Hearing Center 434-4957 97
★Baptist Hospital Ambulatory Infusion Center 469-2455 95
★Bender William R Md Business Office 438-6784 87
★Benton Philip C Md 432-3293 87
★Bentz Philip D Md 438-1848 97
★Bondurant R E MD PA 434-5228 78
★Brenner Jeffrey S MD office 438-6784 93
★Brestan Elmer P MD 444-4785 94
★Campbell Smith & Benton Md 432-3293 83
★Campbell Wayne P Jr Md 432-3293 83
★Cartee Wayne D MD 436-4563 85
★Casey David T MD PA 444-4711 91
★Chebuhar Craig M MD 432-3293 96
★Davis Andrew G Md bus ofc 438-6784 97
★DeSonier Louis PhD 444-7054 94
★Digestive Diseases Associates Of NW Florida PA 436-4563 86
★Dmytrenko George MD 444-7050 93
★Dorsch Carole A MD 438-9622 89
★Drlicka Albert V MD office 434-4658 88
★Drlicka Hyland & Pollock MD PA phys 438-1154 86
★Drlicka Hyland & Pollock PA Billing Office + 433-5455 98
★Duncan Jas MD PhD ofc + 438-6784 98

★ BUSINESS LISTING □ CHANGE OF ADDRESS + NEW LISTING ⊗ NO TELEPHONE SOLICITING 89

PENSACOLA, FL

E ST N 32501 Contd
1717 PROFESSIONAL BAPTIST MEDICAL TOWERS Contd

★Ear Nose & Throat Head & Neck Surgery Of Pensacola PA 433-9993 98
Elpedes Felix Jr MD + 434-7802 98
★Elpedes Felix Jr MD + 434-7802 98
★Erickson Jay R MD 432-3692 96
★Felix Elpedes Internal Medicine + 434-7802 98
★Finley Gavin Md 438-1848 97
★Fry Michael F MD 436-4563 78
★Galphins Claude M MD 444-4700 93
★Gastroenterology Associates Baptist Division 436-4563 96
★Gincauskas Roland J Md 438-1848 97
★Gulf Coast Radiation Oncology 469-2200 92
★Gupta Amit G MD olc + 438-6784 98
★Hanline Manning Jr MD 438-1878 95
★Harris Robert H Jr MD 444-4700 84
★Hematology Oncology Associates PA 444-4785 86
★Herrera German MD 444-4785 96
★Hodnette F Brooks MD FACS 444-4777 85
★Home Health Care Of Pensacola 432-0288 86
★Houseman Timothy Md 438-1848 97
★Hyland Caryl H MD Olc 434-4658 93
★Inclan Alejandro MD 444-4785 94
★LaRose Paul E MD 444-4771 83
★Leon Joseph F Md Facs 444-4777 85
★Levine Glenn L Md Facs 444-4777 93
★Luetkemeyer John L MD 433-6580 90
★Lurton Jack W Jr Md 432-3467 97
★Lurton Jack W Jr MD 433-9993 98
★McMahon D Jr MD PA 444-4701 75
★Medaphist Physicians Services 438-6784 95
★Michal David H MD 444-4700 96
★Nalley James H Md 438-1848 97
★Nephrology Center Associates PA 444-4700 96
★Neurosurgical Grp The Insurance Office 444-7062 94
★Osteoporsis Imaging Of Pensacola + 432-0431 98
★Patton Allen J MD 444-4785 94
★Patton Robert F Md 438-1848 97
★Pennington J H Jr MD 433-9993 98
★Pensacola Optical Co 444-4714 86
★Pollock W James MD 438-1154 90
★Radiology Associates Of Pensacola 438-6784 96
★Renal Care Group Of The Southeast + 444-4725 98
★Riche Randall P MD 432-9698 92
★Ringel Andrew F MD 436-4563 96
★Rogers W Ian MD 438-5625 88
★Rubey Robert MD FACS 444-4777 91
★Segal Franklin B Md 438-1848 97
★Serologicals Inc 433-7000 89
★Shao Gincauskas Bentz & Nalley Md's Pa 438-1848 97
★Shao Paul R Md 438-1848 97
★Shearlock Keith T MD 444-4700 90
★Simpson H L Jr MD PA 436-4561 75
★Sisco A B MD 444-7050 76
★Smith Robert M MD PhD office 438-6784 93
★Smith William E Jr MD 432-3293 85
★Speer Carl G MD 436-4563 93
★Sports Rehabilitation & Physical Therapy Clinic Of Pensacola 438-2212 88
★Starke Monica E Md 438-1848 97
★Steinbaum Jeremy D MD 444-4777 96
★Stringfield James T III MD 444-4770 85
★Sunnenberg Thos D MD 444-4785 94
★Surgery Group The 444-4777 96
★Tan Thomas B MD 444-4785 94
★The Towers Pharmacy 434-4549 94
★Tippett Troy M II MD Insurance Office 444-7062 88
★Tippett Troy M II MD 444-7050 76
★Todd Donald R MD 433-9993 98
★Vision Surgery Center 444-4711 96
★Wade John F III MD 435-7448 94
★Wade Lloyd R Jr MD 434-8625 69
★Weaver J W MD 469-2200 94
★Williams Thos B MD PA + 432-5147 98

Suites
208 ★Lampone Thomas MD 433-7095 89
300 ★Davis Sharon K MD 444-4741 98
★Nye David MD 444-4741 84
★Pensacola Surgical Group PA 444-4741 98
331 ★Cardiology Consultants 444-1717 96
★Fleischhauer James MD 444-1717 94
★Langhorne W H III MD 444-1717 94
★Langhorne W H MD 444-1717 84
★Pensacola Heart Institute 444-1717 96
★Pickens William S MD 444-1717 77
★Trantham J L MD 444-1717 94
★Videau Brent MD 444-1717 95
439 ★Clements J S Jr MD 432-3692 90

E ST N 32501 Contd
1717 PROFESSIONAL BAPTIST MEDICAL TOWERS Contd

524 ★Bernstein David P MD 444-4707 94
★Garner John W MD PA 444-4707 95
★Greskovich Frank J III MD 444-4707 95
★Pensacola Urology PA 444-4707 93
★Peters Dennis H MD PA 444-4707 95

Street Contd

1720 BUILDING
★Brennan F Elaine MD 438-2015 80
★Carruth James W MD 434-6124 85
★Gupta Sunil MD phys 433-3641 95
★Herron Warren L MD PA physican 433-3641 --
1800 ★Peters C Wade Jr MD 434-1313 94
1800 ★Skinner B A MD PA 434-3000 85
2001 ★Gulf Coast Entrprs + 595-1330 98
2001 ★Injured Worker Center 595-1330 95
2001 ★Lakeview Center Inc Southeastern Vocational Svcs 595-1330 87
2101 ★Super Pump 434-0548 85
2210 ★Cleopatra Salon De' Beaute 433-4790 82
2251 ★Machine Tool Masters 432-2829 90
2251 ★Triangle Technology Associates 432-6010 96
2304 ★Andrews Building Svc 432-7873 92
2322 ★Frear's Garage 432-5718 84
2401 Lett Darrell + 436-4699 98
2403 Malone Tony + 432-6829 98
2410 ★Bay City Paint & Body Shop 433-5170 92
2411 Reynolds S M 434-1920 94
2415 Thompson B 432-7393 97
2420 Murphy Randy + 470-8450 98
2500 ★Six Brothers Food Mkt 469-8861 93
2506 Dean Rochester 432-9499 82
2506 ★Engle's Fast Food 433-0303 91
2508 Evans Daisy 438-7445 89
2509 Janrary Alean 438-3228 --
2509 Janrary Woodrow 438-3228 --
2509 Smith Bradford W + 433-4467 98
2510 ★St Luke Church Of God 435-7662 96
2607 Griffith Marissa 434-8708 95
2620 ★David's Barber & Beauty Care Svc 438-8146 95
2700 ★Frank's Superette 435-0515 78
2706 ★Lett's Upholstery 469-0002 91
2708 ★Bucky Harris + 436-7750 98
2708 ★Bucky Harris Bail Bonds □436-7750 98
2719 ★Blessed Hope Church Of The Living God International + 436-8584 98
2720 Davis Ola Bell 432-5404 --
2721 ★Jackson's TV & Electronics Repair 434-3535 83
2722 Davis Ann 433-9345 95
2727 ★Jackson Janitorial Service 433-8757 97
2737 ★Blackmon Georgia 438-4882 93
2737 ★Gathering Awareness & Book Center The 438-4882 93
2800 Browning Willie C 432-9293 75
2901 ★Kay's Kitchen & Bath Designs 438-1421 76
2901 ★Martin J W Enterprises 434-3469 91
2912 ★United Cerebral Palsy Ctr Of NW Florida Treatment Center 432-1596 --
3003 ★Steel Sales Co Of Fla 438-3666 93
3003 ★Steel Sales Co Of Fla + 436-7657 98
3030 ★Pensacola Mill Supply 434-2701 --
158-BUS 72-RES 27-NEW

E ST S 32501
From 1200 blk W Garden s beyond W Pine
Tract 3 (1-999 B) $2

50 Baker William C 438-8425 97
50 ★Creel Construction Co □434-3484 98
50 ★Daniel Taylor & Co + 470-9850 98
50 ★J & M Sales & Engrng 434-6973 88
50 ★Johnson Supply Co 434-7103 88
100 ★Bradco Supply Corp 433-7200 97
115 ★Schools Public Hallmark Elem School Office 595-6950 --
115 ★Schools Public Hallmark Elem School Cafeteria-After Schl Care 595-6959 89
118 ★Dealer Services Unlimited 469-1167 97
404 Johnson Ella 433-3096 93
411 Badgett Ronald 434-8527 97
412 Streepy Margie + 438-2876 98
413 Banks Elwood A 432-6958 87
420 Wilson Lorine 432-7358 88
500 Robinson Jim 432-0756 --
501 ★Music Box 434-1977 88
505 Bernier A B 434-0018 88
506 Lewis Beatrice 434-3503 95
511 Bosso C S 433-4869 96
511 Godwin L S + 470-9574 98

E ST S 32501 Contd

520 Wesler Wm D 432-2768 --
615 Hayno Catheleen Mrs 438-6057 89
701 Bowen John P 435-9031 96
737 Tran The 444-9643 97
737½ Barr Raymond S 469-9481 97
738 Slingluff Richard Sr 433-4047 83
739 Appelberg Matthew 470-0615 97
739 Appelberg Michael A 432-1935 89
740 Briner Larry + 438-1182 98
743 Johansen H E 432-5563 --
745 Clay K + 429-9887 98
747 Kyser T L 469-1501 96
749 Mattes K A 436-2117 96
796 Hollihand Robt 433-4005 --
817 Cason Larry 438-0800 97

900 BY-THE-BAY APARTMENTS
Allison H 438-2247 92
Alvarez Robert Scott + 435-8372 98
Andrews D M 438-7730 83
Baris A + 432-6712 98
Blair Fred □438-0380 98
Borsnik Janet + 444-9217 98
Bowen Carolyn + 434-2616 96
Brighton Scott + 434-2477 98
Brown Ray 438-0451 97
★By-The-Bay Apts 432-4369 --
Cameron Owen E Jr 435-6820 96
Carter B L 433-0385 92
Coe Charles S 432-2985 86
Crowley D 432-4213 94
Dennis Patrice 436-4052 97
Divincenzo C + 432-7524 98
Dorsey Paul 470-0362 97
Doty Gordon + 433-9790 98
Dunn Shelby + 470-0946 98
Eckland E 432-9861 95
Ellis Carl 438-4700 --
Estep Michael 434-6409 97
Etter E F 435-9097 97
Feriozzi Lawrence A + 429-9568 98
Fisher William IV + 432-5489 98
Fitzpatrick T D + 429-0014 98
Fletcher Scott 434-1720 97
Fobes Cleon 432-9305 95
Gay Gene H 432-2761 88
Gulley Shawn + 429-0212 98
Haley Russell H Jr 432-7137 78
Henrickson Sean + 444-9767 98
Herbert Joel 434-3258 90
Hunt James G + 432-1267 98
Irvine Jennifer + 429-9523 98
Jennings Eric + 434-9424 98
Johnson James 469-1797 96
Karnatis Suwaphan + 433-8440 98
Kipe Greg + 434-6379 98
Kminstler Darin + 434-9386 98
Lawrence B J 432-0910 94
Lingenfelter George & Diane 435-6831 97
Lopez Jesus + 429-0676 98
Maki G + 434-0453 98
Makowski A 432-1250 97
Marquez Edward F + 433-3869 98
Mcgaugh David □438-4852 98
Mckendrick Patty & Bob 434-0838 93
Mikul Jim □438-0380 98
Mitnick J George + 438-4631 98
Naley J F 432-5244 79
Nocis G 434-6855 94
Perry Cliff □444-9203 98
Pleason R A + 469-9511 98
Prim Lydia L + 434-5393 98
Purcell John R Jr 435-0521 96
Rieder Gerald □434-8007 98
Roberson Tom Jr 438-4220 93
Robertson Michael + 429-9673 98
Sanders R + 433-4668 98
Shine Richard 434-2859 97
Simpkins Leopard + 444-9970 98
Stanalonis Blanche 433-6929 79
Summerlin George N 433-1568 84
Tarasow John A 432-3031 94
Valletta Stacy Ann 432-8803 96
Walker Allen + 433-7312 98
Wilkinson Christy + 433-5466 98
Wilson Mark L + 432-5641 98
Wollenberg Michael □435-7268 98
Woods Ingra D + 438-7958 98
Wright Sandra M + 434-5854 98
10-BUS 97-RES 38-NEW

EAGLE
See Cantonment Street Section

EAGLE DR
See Cantonment Street Section

EAGLE TER
See Cantonment Street Section

EARL CT 32507
EDGEWATER
From Chaseville nw beyond Frisco Rd
Tract 21 (1-299 B) $2

1 Lambert Steven 453-4645 90
2 Mullins Richard 457-0284 92
5 Long Joe 453-0734 88
201 Reynolds Davis 455-6016 97
202 Weeks Tina + 458-2724 98

EARL CT 32507 Contd
EDGEWATER

203 Duffey John E 456-6287 --
204 Johnson Jean 457-9962 93
205 Garner Lucious W 456-7269 --
0-BUS 8-RES 1-NEW

EARLY DR 32534
QUINCY HEIGHTS
From Tower Dr s, 4 w of Palafox Hwy

7901 Brackin J M 478-0481 78
7910 Daughtry Michael + 473-1519 88
7912 Osman Jeffrey R 477-3240 88
7921 Meyer Ival Jr 478-6578 88
0-BUS 4-RES 1-NEW

EAST AVE 32508

200 ★Laser Storm + 453-1070 98
1-BUS 0-RES 1-NEW

EAST FENCE RD (R R 7) 32526
From Bellview Ave n, 1 w of Millview Rd

6100 Bodie D J Rev 455-7494 75
6120 Adams W J 458-1209 94
6120 Fanning B 458-2481 97
6134 Merchant Kent 456-1982 94
6142 Ard E M 456-6508 84
6144 Crabtree Charles T 455-7149 97
6200 Thorsen John A 453-6295 81
6200 Thorsen Lynn + 453-2855 98
6220 Campbell John & Janet 456-2066 97
6270 Faircloth J L 455-2602 81
0-BUS 10-RES 1-NEW

EAST SHORE DR 32505
CRESCENT LAKE
From Michigan Ave n to Kentucky Rd, 7 w of Frisco Rwy

5400 Rea Mark 433-8140 96
5400 Rea Morris E 434-5726 --
5404 Creel Cecil 433-6101 96
5404 Hopkins M M 432-1634 77
5406 Montano Joseph 432-0631 75
5409 Thomas L □438-6155 96
5411 Bailey Brian + 470-0398 98
5413 Hall E D 434-7545 97
5500 Barnes Otis & Sherry 469-0434 97
5501 Wood E L 433-1947 85
5502 Little Carole 469-9354 96
5503 Morgan Lucian H 432-2596 76
5504 Wright Jim 438-6196 82
5506 Richards David G 432-4833 --
5507 Dockery Charles + 469-9236 98
5508 Kepner Dana + 435-8315 98
5509 Nesbitt Carl W 438-6961 --
5511 McGlothren B F 438-2952 93
5604 Littlefield Elroy 436-4690 96
5700 Birkemose M D 434-6259 79
5701 Parish T W 434-1596 --
5703 Miller C M B + 432-4721 98
5705 Yearty Bob + 438-1412 98
5800 Israel John 433-2951 87
5802 ⊗Stevens Selby C 432-8240 89
5803 Dunlap H A Jr LCdr Ret 434-2128 --
5804 Rondeau Olin 434-7252 96
5804 Rondeau Olin & Patricia 470-9485 97
5805 Oskolski J T Cdr Ret 434-5048 93
5901 Jones R D + 438-1668 98
5902 Pearson David & Nancy 470-9059 97
5903 Deason Alvin J 433-0025 --
5904 Subel L L 432-7420 91
6000 Franzone Terry A 434-2929 96
6001 Petrey Ned W 432-5646 --
6002 Burr Burnes W 436-0529 82
6003 Burmeister Carl D 433-7168 --
6004 Dugan Michael 433-0678 97
6005 Goodwin G O 432-4880 85
6007 Bryan Albert L 434-2974 90
6008 Neimiller Julius 432-0340 --
6009 Bryan Albert E 434-0083 --
6009 Bryan Mary M Mrs 434-0083 --
6010 Long Kalvin + 436-7647 98
6011 Caraway James E 432-8297 95
6100 Kilpatrick Paul David 434-0189 97
6100 McElveen Leslie 435-4441 96
6101 Cook Jos A 438-6111 --
6102 Maser Earl Wm Jr 432-3551 --
6103 Barker Gregory A 434-5060 91
6103 Stafford Christopher 433-0819 97
6103½ Hinton Benny 434-6701 96
6103½ Milstead E F 438-0553 94
6103½ Watts Jay 433-1878 96
6104 Gaupp Pamela 435-1099 93
6106 Shipman Buford H 432-5017 90
6107 Combs C M 432-1725 90
6108 Kinslow Bill 433-7862 83
6109 Rueb Herbert 434-2194 --
6110 Webster D L + 429-0827 98
6111 Schulz Richard 432-6035 66
6112 Rowell Jas W 433-5557 --
6113 Morris Wm C 432-7842 --
6114 Orf William 469-0598 91
6116 Broussard Lee & Lynn 433-5014 97
6117 Blank Howard 438-1835 78
6118 White Larry M 434-3912 96
6119 Brown Lofton C Cdr Ret 432-2597 97
6120 Racine A N 435-9842 94

PENSACOLA, FL

DUNWOODY DR 32503 Contd
CORDOVA PARK

3706 Wohlers Jack K 432-8395 86
3709 Deese R 433-7491 88
3710 Roark Donald James 433-7207 82
3715 Hardy Frank ..... □432-4308 93
3722 Evans S 434-2695 92
3805 Middleswart Ed K 434-7459 88
3829 Congleton E W 432-0588 78
3833 Steele Gary L ..... □438-7575 93
3840 Dodge R Nicholas ..... +469-0856 93
3844 Magee John R 434-1614 75
3847 Neisler Mike 434-8250 91
3848 Russell Ross W ..... 432-9395 --
3861 Cummins W R 438-1127 75
3862 Davidson Mark ..... □433-9343 93
3887 Spillers M E 438-6291 85
3911 Dyehouse James P 432-6923 82
3920 Mathis Samuel J 433-6686 85
3927 Lea Kenneth R ..... 432-0666 --
3930 Linthicum Richard A 434-5083 89
3940 Bosso Robert ..... □432-5073 93
3945 Carrington R C 438-3252 75
3950 ⊗Norman Eldon L 432-6052 84
3956 Hornsby Aubrey T Jr 434-3340 84
3960 Hicks Jeff 433-0660 78
4010 Richardson Michael C 432-3728 87
4020 Ordon S D 434-1487 75
4030 Earl Dennis R 434-5932 82
4040 Williams Max Dr 438-6913 86
4050 Millet Stanton 438-6992 75
4060 Barcco Vicki 434-6870 86
4060 Willis Vicki 434-6870 91
4070 Kulb David A 432-4717 90
4080 Mange M J 432-7300 75
4090 Smith Vernon L Dr 432-6017 88
4100 Bird D R Cdr 433-4483 76
0-BUS 64-RES 4-NEW

DUPONT DR 32503
CORDOVA PARK

From Bayou Blvd e & se to Connell Dr, 1 n of Firestone Blvd

2210 Roberts Norman ..... 433-0841 --
2211 Howard D R 432-0136 77
2221 Cohen G F 436-4424 92
2221 Cohen Riegel 436-4424 92
2221 Stewart Ronn 436-4424 92
2230 Nolen D S 433-7643 85
2230 Nolen David G ..... +434-7833 93
2231 Williamson C Bennett 432-3101 81
2240 Borowski T A 434-5121 91
2241 Halpern William P 433-3846 80
2250 Hotberger Grant D ..... 438-0168 --
2260 Bledsoe James P 433-0374 78
2261 Ahrens William D 435-9045 89
2270 Burks Douglas E ..... 433-6059 --
2280 Darrough Matt 438-0940 91
2280 Hawthorne James 438-9577 85
2280 Hawthorne Rita 438-9577 85
2290 Turner Robt L ..... 438-9226 --
2301 Mullin Richard W 432-3029 86
2321 McLellan Albert B Jr 438-6811 81
2331 Driskell J E Jr ..... 438-6892 --
2361 Saacke N M 432-8778 87
0-BUS 22-RES 1-NEW

DUQUESNE DR 32504
From 1100 blk Langley Ave northeast

6350 Clifton Lawrence 484-5492 92
6355 Dismukes A M ..... 478-4620 --
6390 Wilkins Bruce 494-0049 92
6395 Banakas Chris ..... 477-0387 --
6400 Adkins W J 478-7871 86
6405 Purnell John S Cdr 477-4007 81
6450 Dunn Lamar 478-7705 82
6455 Cooper Gloria 478-8609 80
6455 Cooper Ned A 478-8609 80
0-BUS 9-RES 0-NEW

DURAND AVE (R R 9) 32534
From Detroit s, 2 w of Untreiner part formerly Mead Ave

8150 Wylie Gloria 477-5650 87
8181 Edwards Harmon 484-8525 92
8185 Edwards David C 478-6848 88
8201 Slaughter Earlie Jr 476-6089 84
8220 Williams A J 484-6893 92
8225 Ingram Robert J 476-5786 77
8245 Mayton Eugenia D 484-8858 82
8300 Yohn S W ..... +476-6270 93
8310 Adkinson L 476-4138 86
8331 Myrick Hayward B 476-2386 88
8340 Brackins Bonnie 476-0390 80
8351 Keith Ben 478-1845 90
8360 Cuchens Hubert E 476-8163 81
8381 Stewart Dewayne E 476-1178 84
-- Watts Joseph L III 477-2423 85
-- Williams James S 476-0538 89
0-BUS 16-RES 1-NEW

DURANGO CIR 32504
SOTO GRANDE

From Durango Dr sw, 1 nw of Flax Rd

5240 Vaughn W B III 477-5012 80
5245 Hicks Larry K 478-0199 78
5255 Vaughn Walter B 476-3631 75
5265 Sweatt W M 478-0041 76
5270 ★American Corporate Benefits Inc ..... □477-5500 93
5270 Phillips J E Jr 478-4430 91

DURANGO CIR 32504 Contd
SOTO GRANDE

5270 Phillips John E Jr 478-5476 78
5275 Blake Richard 478-0437 80
5280 Brooks Paul E Capt 479-3288 89
5285 Bates Charles 477-9808 89
5290 McLemore Charles W 476-2832 82
5290 McLemore K Heath ..... +476-2832 93
5295 Dennis R Michael Rev ..... +477-6914 93
1-BUS 12-RES 2-NEW

DURANGO CT 32504
SOTO GRANDE

From Durango Dr sw, 2 se of Leesway Boulevard

5245 Scholle Jess L Col 478-1427 75
5260 Puckett Herman J 479-9080 87
5265 Rainey Robert W 476-9269 91
5280 ⊗Gleason P 476-1483 90
5285 Dunlap James A 477-7027 78
5290 Lee Thomas L 484-9861 92
5295 Abell Chris 479-3086 89
0-BUS 7-RES 0-NEW

DURANGO DR 32504
SOTO GRANDE

From Leesway Blvd e, 1 s of Potosi Rd

3700 Durant George A 477-2149 86
3705 Seabrook Dudley Jr 477-8795 82
3755 Jones D R 478-7928 82
3790 Killingsworth C H 478-9552 88
3795 Merrill Hugh D ..... +494-1749 93
3800 Martin Frank R ..... 477-9437 --
3805 Slover David F 478-4428 78
3810 Lockett B E 484-8741 92
3810 Peasner K W 478-8945 91
3815 Baldwin Daniel J 494-9735 92
3820 Mooney R 477-8640 89
3825 Souk Elva ..... 477-9159 --
3830 Lowell Martin L 477-6918 82
3835 Barfield Arthur W 478-4904 80
3840 Campbell Frances H 477-2954 84
3845 Gilbert Dean 478-5471 86
3850 Diamant Ariel ..... +484-6751 93
3865 Rueve Ed 479-8010 91
3870 Acton David R 478-3632 75
3875 Siebert Teri 476-8519 87
3880 Holtz Arthur F 478-3265 75
3885 Collier Lacey A 477-4310 92
3886 Olson S Bruce 478-4540 75
3887 ⊗Marshall Billy J 476-7512 78
3887 ★Marshall Svcs process svc 478-5848 84
3890 Pugh Andy 479-7487 91
3896 Gellner Edward C ..... 477-1509 --
3897 Belay William J 476-1239 86
3900 Ring Billyray E 479-8776 89
3920 Fell E M 474-3954 85
3930 Hughes Robert L Rev 476-0807 81
3940 Estrada Lance 474-0317 91
3940 Hill Charlie 476-5738 91
3950 Swendsen G R LCdr 479-9008 90
3960 Kohr C M Capt 479-1035 86
3970 Connor D G 477-6907 85
3980 Heath H L 476-5084 82
3996 Shaffer Gary W 478-2865 89
1-BUS 37-RES 2-NEW

DURANGO PL 32504
SOTO GRANDE

From Durango Dr sw, 2 se of Hibiscus Rd

5240 Conner Carroll H 476-8058 79
5245 Johnston Cecil M 477-2885 86
5255 Anderson Kenneth G 477-4624 85
5265 Blount R F 478-5726 79
5270 Fisher Merle L 476-6528 75
5280 Bass Marvin 476-6305 90
5285 Garrett James R 484-2600 89
5285 Garrett T 484-2699 89
5290 Gates William F ..... +479-7605 93
5295 Ross Norman 479-8746 89
0-BUS 10-RES 1-NEW

DURHAM DR 32526
AVONDALE ESTATES

From Avondale Dr w to Wickford Ln, 3 n of Carney Rd

4654 Bishop Dorothy K 455-4047 83
4655 Thomas D A 456-7511 83
4660 Sewell I 456-7695 87
4661 Fisher Thomas J ..... +453-4036 93
4664 Spivey David 455-4195 92
4665 Wilson Ronald 453-1552 92
4671 Canady Ken 453-3567 86
4675 Coleman James E ..... □457-8052 93
4680 Cohagan P Jr ..... □453-1952 93
4681 Matheny Robert E 455-2117 87
4684 Owen Robt I ..... 455-5870 --
4685 Thompson Charles 455-8234 89
4688 Houston William E Jr 456-2992 90
4689 Lee Joe R 456-0631 90
4690 Brawley Richard H ..... 456-2718 --
4693 Page J Don ..... 455-6381 --
4694 Satterwhite C ..... +456-1686 93
4695 Schroeder George A 455-5333 91
0-BUS 18-RES 2-NEW

DURNEY DR
See Cantonment Street Section

DURNFORD PL 32503
From Menendez Dr sw, 1 n of Gamorra Rd

1200 ⊗Barnett James O 433-5254 87

DURNFORD PL 32503 Contd

1201 Kloss William M 434-6902 91
1210 Parks Larry G 433-6321 82
1211 Hamilton Richard F ..... 432-9686 --
1220 Heath Robert N ..... 438-1207 --
1221 Thomas D Dean 432-6540 92
1241 Winslow D 435-9350 90
0-BUS 7-RES 0-NEW

DUVAL 32503
BRENTWOOD PARK

From 5400 blk N Davis Hwy northwest

5429 Davis Roy B ..... 476-5167 --
5430 Veasey Donald D 478-4405 79
5500 Kimmons J W ..... 476-8237 --
5501 ★Dive Mart 494-9800 89
5501 ★Gulf Runner Charter Boat 494-9800 92
5504 Wheeler Sam Mrs ..... 476-5956 --
5507 Caraway Scott ..... +484-8480 93
5509 Alvarez Larry ..... □478-2327 93
5513 Hodges James L 477-6991 85
5514 Worsnop Evelyn 484-0540 92
5515 Guthrie Todd 474-1561 86
5522 Johnson Eric 484-8742 92
5525½ Cutts Rusty ..... □479-8693 93
5526 White Don ..... +494-0359 93
5540 Grandison Aretha ..... +478-2903 93
5600 Wilson Rosephine 477-9811 90
5601 Stone N ..... □476-0657 93
5603 Woodyard B J ..... +478-2295 93
5603 Woodyard S L 478-2295 87
5607 Schilling L R 476-8307 77
5620 Showers Charles W 479-9031 87
2-BUS 19-RES 4-NEW

DWIGHT AVE 32507
WARRINGTON

From Live Oak Ave S, 2 se of Barrancas Ave, formerly S 6th

201 Dustin Edward 456-2775 85
201 Weir Tom 456-2775 85
202 Crocker Peter E 455-5026 86
202 Wilson R W ..... 455-5026 --
204 Decker Jack ..... 456-5293 --
208 Gieger S 457-8848 92
301 Haley James G II 457-9410 92
305 DeMars Marlow C 453-4639 82
0-BUS 8-RES 0-NEW

DYE (R R 3) 32534
From Chamstrand Rd w, 1 s of Childers

600 Wilson Tom 968-5260 80
601 Pumphrey Roger T 968-5824 79
603 Pumphrey M L 968-6762 83
605 Thomas John C 968-0460 91
609 Gainey Raymond E 968-3355 91
610 Delong Lewis F 968-0090 87
613 Davis E R 968-6413 79
616 Stinson David B 968-9583 82
620 Nall T J 968-5520 81
621 Taylor Wm H 968-6998 91
625 Vaughn Gloria ..... □968-2053 93
626 Thomsen A M 968-5746 79
641 Everitt Charles M 968-1179 87
645 Anderson Warren ..... +968-5964 93
649 Franklin Jane R 968-9337 88

650 APARTMENTS
Ausbon D 968-1407 92
Boyd Darin 968-9006 92
Fuson N J 968-3461 92
Price B J 968-5956 88
0-BUS 19-RES 1-NEW

DYKES RD (R R 12) 32534
From Bowman Ave e, 1 n of Nine Mile Road

1105 Stevens Genevieve 478-3937 92
1120 ★S & D Paint & Body 476-9009 90
1120 ★Wagar W L Jr 476-9009 90
1131 Knowles Grover Frank ..... +494-0319 93
1140 Coburger Fallon J 478-8726 80
1199 Ziel Gilbert E 477-7354 85
2-BUS 4-RES 1-NEW

DYNASTY DR 32504

5403 ★Designer Homes Realty 476-9183 91
5403 ★Seaport Homes 479-2066 92
5403 ★Tempo Homes 476-9671 91
5405 StJohn R C ..... +477-9652 93
5407 Zerke Carl F 476-3151 92
5409 Moore Carolyn G ..... +494-1823 93
5410 Paterson Robert 479-8376 92
5411 Campfield Eric J 477-6637 92
5412 Miller H W ..... +494-1130 93
5413 Poston Edward C Jr 477-3903 92
5414 Bragg Donald H 494-0797 92
5416 Connor M P 476-7178 92
5417 Travis D 484-0660 92
5417 Travis Todd O 484-0660 92
5419 Prewitt B F Col ..... +479-8520 93
5421 Eggert D D ..... +484-8780 93
5423 Fogg John ..... □479-9962 93
5425 Lupone Donald ..... □477-9085 93
5432 Kilgore M A ..... +477-1488 93
5434 Rachie Kenneth O 479-4024 92
5436 Morrison Edward D ..... +494-1995 93
5438 Moore Wilbur ..... +477-4286 93
3-BUS 19-RES 8-NEW

E ST N 32501
From 1200 blk W Garden n beyond Pottery Rd

13 Bryan Curtis M 432-9746 80
14 Bogan Robert H 435-0538 90
15 Skrobacki Violet 433-2731 77
19 Lewis Nazrine 433-2868 77
19½ Lewis Roger 438-3779 77
21 Thompson Marie Miss ..... □438-0492 93
101 Scotto G ..... 432-6463 --
112 Bowens Bertram M 438-8839 75
114 Allen N ..... +438-5367 93
115 Brooks M L 433-7229 85
116 Pfeiffer Edmund A ..... 438-9880 --
117 Watson D V 438-3439 92
142 ★Sand Dollar Charters ..... +432-4424 93
142 ★Sand Dollar Charters 432-4224 91
204 Coleman Bernard 432-7243 90
205 Likely Veo ..... +435-7685 93
218 Jackson Christine 438-0769 91
218 Richards Carl 433-9741 91
308 Robinson Edna D 434-2330 79
309 McDole Ardella 438-6021 88
313 Woods Willie 438-5881 90
317 Lee Martha 438-1893 85
507 Turner Jesse 438-2779 89
511 Anderson Vergie M 434-3992 87
602 Dixon C 433-5917 76
608 Denson Anjene ..... +438-7619 93
608 Johnson Jackie ..... +433-3192 93
609 Hardaway Mary A 469-1400 92
609 Hardaway Willie Jr 469-1400 91
610 East Darius ..... +434-2371 93
614½ Womack Annie L 432-1086 90
617 Robinson Gerald ..... +433-9908 93
703 Wright Mattie L 438-0234 79
707 Jones Robyn Mrs ..... 432-7821 --
801 ★Tas-T-O Donuts & Sandwich Shop 433-0569 78
803 Surles Solomon ..... 438-1259 --
805 Hardaway Lizzie ..... 433-6279 --
805½ George Vernon Rev 435-4722 81
805½ ★Mars Hill Missionary Baptist Church 435-4722 81
809 Long Marsha 469-8742 92
810 Collins D 438-9450 90
813 Cunningham Margaret ..... +436-4703 93
906 Watkins Fredonia ..... 438-9975 --
1002 Edwards Charlie ..... 432-8628 --
1003 Davis Phillip ..... 438-6421 --
1004 Carter P 433-5662 92
1005 Richardson S ..... □433-8265 93
1008 Jackson Jesse L ..... +438-1069 93
1011 Brown Robt ..... 438-0218 --
1012 Bell Louvenia Elder 432-8613 86
1014 ★Glory Holiness Church ..... +435-2916 93
1015 ★Alice S Williams Day Care Center 438-2325 79
1100 Hicks Bishop L 433-6449 85
1103 Turner Rhonda ..... □434-0132 93
1114 Askew James ..... 433-3522 --
1119 Broughton James R ..... +469-0877 93
1200 Luckey Melvin ..... +436-2192 93
1201 Kirk Sara Mrs ..... 433-8008 --
1201 Kirk W B ..... 433-8008 --
1208 Locke Rosa 438-7685 92
1210 Rutledge Velo Jr ..... +435-4781 93
1216 Dupont Wm W ..... 438-9310 --
1217 Griffin Emma Miss ..... 438-5363 --
1220 Smith Michael A 432-9495 87
1223 Bell Preston G Rev 433-3401 81
1305 Brinson Mary ..... 432-3201 --
1401 Watson Charlie ..... 433-1413 --
1401 Watson Mary Mrs ..... 433-1413 --
1515 Parda Stephen F ..... 438-7606 --

1717 PROFESSIONAL OFFICE BLDG
(Bapt Hosp)

★Atwell Bernard L MD ..... □434-5950 93
★Aycock G Ramon MD 434-1093 85
★Baehr John J III MD Business Office 438-6682 87
★Baptist Health Care 469-2338 92
★Baptist Health Care Foundation 434-4953 91
★Bender Wm R MD Business Office 438-6682 87
★Benton Phillip MD PA 432-3293 87
★Bondurant R E MD PA 434-5228 78
★Branner Jeffrey S MD office ..... +438-6682 93
★Campbell Smith & Benton MD PA 432-3293 91
★Campbell W P Jr MD PA 432-3293 83
★Cardiology Consultants PA 434-1093 82
★Cartee Wayne D MD PA 436-4563 85
★Casey David T MD PA 444-4711 91
★Chapleau Chas E MD Business Office 444-7062 88
★Clements J S Jr MD 432-3692 90
★Clubbs Roger C MD ..... □434-5950 93
★Comprehensive Pain Relief Mgt PA ..... +434-9804 91
★Cooper W H III MD Business Ofc 438-6682 87
★Covell Cooper Bender Baehr King & Sowers PA Business Office 438-6682 89
★Covell Wm A MD Business Office 438-6682 87
★Danahy Susan A PhD ..... +469-9990 93
★Digestive Diseases Associates 436-4563 86
★Dimick Robert M MD ..... +432-3293 93
★Dmytrenko George MD ..... +444-7050 93
★Dorsch Carole A MD 438-9622 89

★ BUSINESS LISTING □ CHANGE OF ADDRESS + NEW LISTING ⊗ NO TELEPHONE SOLICITING 81

PENSACOLA, FL

E ST N 32501 Contd
1717 PROFESSIONAL OFFICE BLDG Contd

★Doty W Daniel MD 434-1093 86
★Dricka Albert V MD office 434-4658 88
★Dricka Hyland & Pollock MD PA 438-1154 86
★E C G Systems Inc 433-1328 88
★Electrocardiogram Systems Inc 433-1457 87
★Fleischhauer Jim MD ..... +434-1093 93
★Frank Robert A MD Business Ofc 444-7062 88
★Fry Michael F MD PA 436-4563 78
★Galphins Claude M MD .... +444-4700 93
★Gregory Ben T MD PA 438-5625 75
★Gulf Coast Radiation Oncology 434-2200 92
★Harris Robert H Jr MD 444-4700 84
★Health Care Support 434-0164 91
★Heart Lung Rehbltn 444-4766 88
★Hematology Oncology Associates PA 444-4785 86
★Hodnette F B Jr MD 434-9300 85
★Home Health Care Of Pensacola 432-0288 86
★Hyland Caryl H MD Ofc .... +434-4658 93
★Jongko Germilina MD ..... □434-5950 93
★Kilburn Bettina MD 469-9990 92
★King G Terral MD Business Office 438-6682 87
★Klein Pamela M MD ..... +434-5950 93
★LaRose Paul E MD 444-4771 83
★Lampone Thomas MD 433-7095 89
★Langhorne Wm Henry MD .. 434-1093 84
★Leon Joseph F MD 444-4777 85
★Levine Glenn L MD ..... +434-7507 93
★Luetkemeyer John L MD ... 433-6580 90
★McMahon D Jr MD PA 444-4701 75
★Nephrology Ctr Of Pensacola Inc 444-4725 89
★Neurosurgical Group Business Office 444-7062 88
★Northwest Florida Nephrology PA 444-4700 86
★Nye David MD 444-4741 84
★Occupational Injury Inst Of Pensacola ..... □469-9113 93
★Payne H H Jr MD PA 432-8341 84
★Pensacola Pediatrics PA ..... +434-5950 93
★Pensacola Optical Co 444-4714 86
★Pfeiffer Drugs Home Health Care 469-4400 93
★Physicians Business Services Inc 432-2110 89
★Pickens William S MD 434-1093 77
★Pollock W James MD 438-1154 90
★Prestridge M D Jr MD 432-7496 92
★Radiology Associates Of Pensacola 438-6682 87
★Riche Randall P MD 432-9698 92
★Rogers Edwin W MD 434-1093 82
★Rogers W Ian MD 438-5625 88
Rozenblum Jorge A MD .... +469-9445 93
★Rozenblum Jorge A MD .... +469-9445 93
★Serologicals Inc 433-7000 89
★Sharp Elaine MD 469-9445 92
★Shearlock Keith T MD 444-4700 80
★Simpson H L Jr MD PA 436-4561 79
★Sisco A B MD 444-7050 78
★Sisco A B MD Business Office 444-7062 79
★Smith Robert M MD PhD office ..... +438-6682 93
★Smith William E Jr MD 432-3293 85
★Sowers John C MD Business Office 438-6682 87
★Speer Carl G MD ..... +436-4563 93
★Sports Rehabilitation & Physical Therapy Clinic Of Pensacola 438-2212 88
★Stringfield James T III MD 444-4770 85
★Timmons Ruben B MD ..... □434-9804 93
★Tippett Troy M II MD 444-7050 78
★Tippett Troy M II MD Business Office 444-7062 88
★Trantham J L MD 434-1093 85
★Twin Towers Pharmacy 434-4549 82
★Wade Lloyd R Jr MD 434-8825 89
★Williams Thomas B MD Professional Assn 432-5147 85
★Wolf John S MD ..... +432-1865 93

Suites
403 ★Health First Network 444-4729 90
524 McCaughan M R MD PA 444-4707 92
★McCaughan M R MD PA 444-4707 78
★Pensacola Urology PA 444-4707 93

Street Contd
1720 BUILDING
★Brennan F Elaine Medical Doctor PA 438-2015 80
★Carruth James W MD 434-8124 85
★Herron Warren L MD PA physican ..... 433-3641 --
★Optical Shop ..... 432-0331 --
★Stuart Kathryn A MD ..... □432-1449 93
1800 ★Peters C Wade Jr MD 434-3000 88
1800 ★Skinner B A MD PA 434-3000 85
1901 ★Little People Child Care 432-4657 92
2001 ★Injured Workers Ctr 432-7412 89

E ST N 32501 Contd

2001 ★Lakeview Center Inc Southeastern Vocational Svcs 432-7412 87
2101 ★Super Pump 434-0548 85
2210 ★Cleopatra Salon De' Beaute 433-4790 82
2251 ★Machine Tool Masters 432-2829 90
2304 ★All Type Concrete 432-7873 89
2304 ★Andrews Building Svc 432-7873 92
2322 ★Frear's Garage 432-5718 84
2403 Evans Daisy 438-7445 89
2410 ★Bay City Paint & Body Shop 433-5170 92
2410 ★Minority Business Development Assn ..... +432-2375 93
2411 ★Stella's Salon Of Bty ..... □434-1920 93
2415 Sapp Shirley ..... □433-7726 93
2415 Thompson Shakebia ..... +434-8542 93
2500 ★Six Brothers Food Mkt ..... +469-8861 93
2506 ★Dean Cleveland ofc 433-0303 90
2506 Dean Rochester 432-9499 82
2506 ★Engle's Fast Food Delight 433-0303 91
2509 Janrary Alean ..... 438-3228 --
2509 Janrary Woodrow ..... 438-3228 --
2607 Darley W C ..... +438-2151 93
2620 ★Poor Boy's Rent-All 438-8045 85
2700 ★Frank's Superette 434-2124 78
2702 ★Catherine's Old But Goodys Thrift Shop ..... +434-8580 93
2706 ★Continental Inn 434-0449 78
2706 ★Lett's Upholstery 469-0002 91
2719 ★Adams Insurance Agcy 469-0243 91
2720 Davis Ola Bell ..... 432-5404 --
2721 ★Jackson's TV & Electronics Repair 434-3535 83
2722 Nance Robert 432-9194 92
2723 ★Blackmon Georgia ..... +438-4882 93
2723 ★Gathering Awareness & Book Center The ..... +438-4882 93
2727 ★R & S Charter Service 438-4761 91
2737 ★G & C Discount Upholstery 469-0267 92
2800 Browning Willie C 432-9293 75
2901 ★Kay's Kitchen & Bath Designs 438-1421 76
2901 ★Martin J W Enterprises 434-3469 91
2912 ★United Cerebral Palsy Ctr Of NW Florida ..... 432-1596 --
3003 ★Steel Sales Co Of Fla ..... □438-3666 93
3030 ★Pensacola Mill Supply ..... 434-2701 --
140-BUS 75-RES 36-NEW

E ST S 32501
From 1200 blk W Garden s beyond W Pine

50 ★Bench Advertisers 432-1138 92
50 ★Combined Svcs Inc Of Louisiana ..... +438-0340 93
50 ★Gulf Coast Panel Ads 432-1138 92
50 ★Gulf Coast Shelter Advertising 434-0407 92
50 ★J & M Bookkeeping Inc 435-2847 91
50 ★J & M Sales & Engrng 434-6973 88
50 ★Johnson Supply Co 434-7103 88
115 ★Hallmark Elem School Office ..... 444-2755 --
201 Israel J F 435-0900 92
404 Johnson Ella ..... +433-3096 93
413 Banks Elwood A 432-8958 87
420 Wilson Lorine 432-7358 86
500 Robinson Jim ..... 432-0756 --
501 ★Music Box 434-1977 88
504 Savage Lot Jr 434-8642 91
505 Barnier A B 434-0018 88
511 Suchy J J ..... 432-7130 --
520 Wester Wm D ..... 432-2768 --
615 Hayno Cathelsen Mrs 438-6057 89
700 Vickers Thomas A 433-7510 92
701 Hughey Larry R ..... +434-3185 93
737 Houser Ashley ..... +434-9625 93
738 Slingluff Richard Sr 433-4047 83
739 Appelberg Michael A 432-1935 89
740 Smith Janice M ..... □438-9152 93
743 Johansen H E ..... 432-5563 --
745 Stewart Katrina ..... +435-7586 93
747 Childress Gary ..... +469-1156 93
747 Webb Cameron ..... +434-9578 93
796 Hollihand Robt ..... 433-4005 --

900 BY-THE-BAY APARTMENTS
Allison H 438-2247 92
Andrews Chuck 438-6006 92
Andrews D M 438-7730 83
Ashmall William G II ..... +433-3287 93
Baker Thomas ..... +433-9411 93
Barnes Tristan ..... +438-9991 93
Bell Timothy 469-0163 91
Boley Charles ..... +433-8716 93
Boullion Aric 438-4090 92
Bradford A 433-3770 89
Briggs Scott A ..... +434-3364 93
★By-The-Bay Apts ..... 432-4369 --
Cannon Jack E ..... +434-6958 93
Carter B L 433-0385 92
Coe Charles S 432-2985 86
Coons R Greg 438-4631 85
Corker Brian ..... +438-0878 93
Daniel M T ..... +436-4729 93
Deluca Linda ..... +432-7565 93
Dryfuse K ..... +469-9916 93
Dubose William L ..... □433-0518 93
Eccles C J 433-0583 89

E ST S 32501 Contd
900 BY-THE-BAY APARTMENTS Contd

Ellis Carl ..... 438-4700 --
Elwell K S ..... +432-3507 93
Evans Wanda ..... +434-8111 93
Fontanyi David J ..... +432-6806 93
Fontenot Monica 434-8546 92
Gay Gene H 432-2761 88
George K ..... +433-0445 93
Grant K ..... +438-2389 93
Haley Russell H Jr 432-7137 78
Harmon D Lee ..... +469-1477 93
Hartley Douglas D 432-7716 90
Herbert Joel 434-3258 90
Jackson Derk II ..... +438-9400 93
Kennedy Stephen W 433-3842 90
Kucinski Norbert L 433-2535 89
Lachney Mitchel 434-9826 92
McCauley Frank C 469-9130 92
McCollum T B ..... +434-6914 93
McKendrick P ..... □434-0838 93
Naley J F 432-5244 79
Neal Vincent ..... +438-3559 93
Okishoff William 435-9787 89
Olsen Harry E ..... □434-3267 93
Olsen William A 469-9291 91
Otis Paul ..... +469-1257 93
Page P J 432-0713 91
Pitts Darrell 434-2791 88
Prester C 434-8732 92
Prisco D A ..... □434-6257 93
Quincy Keith E ..... +469-0865 93
Reed Sidney J 432-4600 86
Roberson Tom Jr ..... +438-4220 93
Selensky Susan ..... +438-7038 93
Smith Debbie I 434-6458 92
Soto Raymond P 438-0975 76
Stanalonis Blanche 433-6929 79
Stoudt C A ..... □433-1556 93
Stuzman Brian ..... +438-4090 93
Summerlin George N 433-1568 84
Taylor LaRon Mr ..... +438-2217 93
Thompson Marie ..... □434-3267 93
Uzdeveness Cliff A ..... +432-9285 93
Waldon Stephen P ..... +433-6069 93
Watson Anthony D 438-2147 91
Williams Robert A It ..... +469-1657 93
Wilson Kurk 438-4046 92
Wozniak M E ..... +436-6634 93
10-BUS 89-RES 36-NEW

EAGLE
See Cantonment Street Section

EAGLE DR
See Cantonment Street Section

EAGLE TER
See Cantonment Street Section

EARL CT 32507
EDGEWATER
From Chaseville nw beyond Frisco Rd

1 Lambert Steven 453-4645 90
2 Mullins Richard 457-0284 92
5 Long Joe 453-0734 88
6 Townsley Darrell 453-0441 89
201 Renew P ..... +457-3095 93
203 Duffey John E ..... 458-6287 --
204 Johnson Jean ..... □457-9962 93
205 Garner Lucious W ..... 458-7269 --
0-BUS 8-RES 1-NEW

EARLY DR 32534
QUINCY HEIGHTS
From Tower Dr s, 4 w of Palafox Hwy

7901 Brackin J M 478-0481 78
7910 Tillson Bobby M 479-3983 90
7917 Collins Wm Brandon ..... □478-6742 93
7920 Osman Jeffrey R 477-3240 88
7921 Meyer Ival Jr 478-6578 88
0-BUS 5-RES 0-NEW

EAST FENCE RD (R R 7) 32526
From Ballview Ave n, 1 w of Millview Rd

6100 Bodie D J Rev 455-7494 75
6110 Bodie Michael 455-6569 88
6134 Merchant Debra ..... +456-9630 93
6140 Ard Otto 457-4760 91
6142 Ard E M 456-6508 84
6144 Ard Evie 455-7149 84
6200 Thorsen John A 453-6295 81
6210 McCarthy David ..... □455-3108 93
6270 Faircloth J L 455-2602 81
0-BUS 9-RES 1-NEW

EAST SHORE DR 32505
CRESCENT LAKE
From Michigan Ave n to Kentucky Rd, 7 w of Frisco Rwy

5400 Rea Morris E ..... 434-5726 --
5400 Reynolds Ken ..... +433-8140 93
5401 Oxendine Wayne ..... +432-8753 93
5403 Beal Mark 436-2165 91
5404 Hopkins M M 432-1834 77
5405 Ballow Edwin H 438-6629 92
5405 Ballow Richard E 438-6629 92
5406 Montano Joseph 432-0831 75

EAST SHORE DR 32505 Contd
CRESCENT LAKE

5409 Crow R K ..... +469-9057 93
5411 Stafford J B ..... +433-9180 93
5413 Fragale Peter J 469-0357 91
5415 Shaw Opal ..... □436-4951 93
5500 Adams Gary L 432-9376 87
5501 Wood E L 433-1947 88
5501 Wood J 432-0786 87
5502 Lambert Keith ..... +469-9204 93
5503 Morgan Lucian H 432-2596 78
5504 Wright Jim 438-6196 92
5506 Richards David G ..... 432-4833 --
5507 Gonzalez Ralph M 438-6549 90
5508 Baker J Robert Jr 433-5954 88
5509 Nesbitt Carl W ..... 438-6951 --
5511 McGlothren B F ..... □438-2952 90
5605 Fleck Matt 432-4917 92
5606 Turner William E ..... □434-6276 93
5700 Birkemose M D 434-6259 79
5701 Parish T W ..... 434-1596 --
5702 Dunne James 432-6046 91
5702 Smith P N 432-1733 85
5703 Miller Rufus H ..... 432-4721 --
5800 Israel John 433-2951 87
5801 White LeMoyne 432-3228 88
5802 ⊗Stevens Selby C 432-8240 88
5803 Dunlap H A Jr LCdr Ret ..... 434-2128 --
5803 Dunlap W A 434-2128 87
5804 Brumbelow David ..... □438-2944 92
5805 Oskolski J T Cdr Ret 434-5048 83
5901 Jones William L ..... +438-0060 92
5902 Windsor N 435-9075 91
5903 Deason Alvin J ..... 433-0325 --
5904 Subel L L 432-7420 91
6000 Hancock Curtis J ..... +433-7001 92
6001 Petrey Ned W ..... 432-5646 --
6002 Burr Burnes W 438-0529 92
6003 Burmeister Carl D ..... 433-7168 --
6004 Dugan Michael 433-0678 87
6005 Goodwin G O 432-4880 85
6006 Morgan Steve 435-9210 92
6007 Bryan Albert L 434-2974 80
6008 Neimiller Julius ..... 432-0340 --
6009 Bryan Albert E ..... 434-0083 --
6009 Bryan Mary M Mrs ..... 434-0083 --
6010 Dickinson Gayleen ..... □434-3502 93
6100 McElveen L 434-6696 93
6101 Cook Jos A ..... 438-6111 --
6102 Maser Earl Wm Jr ..... 432-3551 --
6103 Barker Gregory A 434-5060 91
6103 Miers Linda G 438-9542 89
6103 Wheeler Patrick A 438-7136 86
6103½ Carter Wally ..... +432-7404 90
6103½ Hale Rubi ..... +438-1773 93
6103½ Nelson Wayne G 469-0027 92
6104 Gaupp Pamela ..... □435-1099 90
6105 Green Douglas B Rev ..... 433-6133 --
6106 Shipman Buford H 432-5017 90
6107 Combs C M ..... +432-1725 93
6108 Kinslow Bill 433-7862 83
6109 Rueb Herbert ..... 434-2194 --
6110 Vallis Larry 438-1341 92
6111 Schulz Richard 432-6935 89
6112 Rowell Jas W ..... 433-5557 --
6113 Morris Wm C ..... 432-7842 --
6114 Orf William 469-0598 91
6115 Tiongson Angel 438-1176 92
6116 McLellan George R 438-2731 76
6117 Blank Howard 438-1835 76
6118 Martin Lynn 433-2891 91
6118 Radeka Barry 433-2891 91
6119 Brown Lofton CDR ..... 432-2587 --
6120 Racine J A 435-9843 87
6201 Dixon Linda L 433-3268 89
6202 Nowell W H ..... 433-1737 --
6203 Madden J L 438-0778 90
6204 Dunaway Sam J 434-2810 77
6205 Larys Robert P 432-1015 75
6206 Bragg Chas O ..... 432-9490 --
6208 Blackmon Lloyd 434-1142 90
6209 Robinson Arnold M 433-7118 87
6210 House H R 432-2749 89
6211 McCoy Alan K ..... 434-1687 --
6213 Taylor Gilbert L ..... 434-1128 --
6300 Truesdell Eddie W 434-3772 91
6301 Carnley E V 469-9644 93
6303 Grunewald William 432-7225 89
6304 Walters Sandra 433-9298 90
6305 Mead Kevin T 432-8794 90
6306 Blankenship Regina 433-5458 89
6307 Davis Henry Jr ..... 438-2696 --
6308 White Donald H ..... +432-9846 93
6309 Smith D ..... □436-4810 90
6312 Evans Earl 438-5779 75
6315 Sisk Albert F 438-2800 93
6316 Runnels Perry J 434-1287 92
6317 Fitzsimmons Frank H 433-7176 75
6319 Wierzbicki Stanley W ..... 433-4764 --
6402 Pollaski Floyd A 433-2954 90
6403 Guinn W F ..... +432-8072 92
6407 Armstrong Ralph ..... +469-8949 93
6409 Johnson Thomas 432-7035 81
6500 Gregg G C ..... +432-1598 85
6502 Lentini Robert 438-8159 88
6504 Bibeau Ronald 432-9235 88
6505 Erhart B 434-0617 91
6506 Caballer Louis Rev 438-6280 92
6507 Smith J B ..... +433-3654 93
6508 Meredith M ..... +469-0227 92
6509 MacKinzie Judy 438-3392 78
6511 Abney Daniel H 432-7818 85
6512 Shofner Linnie 436-7610 90
6513 Gallaher Reed .....

PENSACOLA, FL

E ST N 32501 Contd

202 Taylor L J ..... +433-6796 89
301 Lanier Adell 434-6568 87
308 Robinson Edna D 434-2330 79
309 McDole Ardella 438-6021 88
317 Lee Martha 438-1893 85
425B Britt Henrietta ..... +434-5973 89
506 Montgomery Barbara ..... 433-4989 --
507 Turner Jesse ..... +438-2779 89
511 Anderson Vergie M 434-3992 87
602 Dixon C 433-5917 76
610 George G 432-9430 87
617 Darnell Chester 432-5716 88
703 Wright Mattie L 438-0234 79
707 Jones Robyn Mrs ..... 432-7821 --
801 ★Tas-T-O Donuts & Sandwich Shop 433-0569 78
803 Surles Solomon ..... 438-1259 --
805 Hardaway Lizzie ..... 433-6279 --
807 Hamilton Sylvester ..... 438-0284 --
906 Watkins Fredonia ..... 438-9975 --
1002 Edwards Charlie ..... 432-8628 --
1003 Davis Phillip ..... 438-6421 --
1005 Davis Mamie 433-7087 78
1011 Brown Robt ..... 438-0218 --
1012 Bell Louvenia Elder 432-8613 86
1015 ★Alice S Williams Day Care Center 438-2325 79
1100 Hicks Bishop L 433-6449 85
1105 Dees Jessie ..... +434-9430 89
1114 Askew James ..... 433-3522 --
1119 Kennedy Ruth E 438-9433 88
1201 Kirk Sara Mrs ..... 433-8008 --
1201 Kirk W B ..... 433-8008 --
1204 Sinkfield Elmyra ..... +433-2805 89
1210 Moore M L ..... +433-6773 89
1212 Richardson H ..... +438-5809 89
1216 Dupont Wm W ..... 438-9310 --
1217 Griffin Emma Miss ..... 438-5363 --
1220 Smith Michael A 432-9495 87
1223 Bell Preston G Rev 433-3401 81
1305 Brinson Mary ..... 432-3201 --
1401 Watson Charlie ..... 433-1413 --
1401 Watson Mary Mrs ..... 433-1413 --
1515 Parda Stephen F ..... 438-7606 --
1717 PROFESSIONAL OFFICE BLDG *(Bapt Hosp)*
★Arrigo Jos T Jr MD 435-7707 85
★Aycock G Ramon MD 434-1093 85
★Baehr John J III MD Business Office 438-6682 87
★Bender Wm R MD Business Office 438-6682 87
★Benton Phillip C MD 432-3293 87
★Bernstein N D MD PA 433-7095 85
★Bondurant R E MD PA 434-5228 78
★Brestan Elmer P MD 444-4785 81
★Cameron Robt B MD PA 444-7000 82
★Campbell W P Jr MD PA 432-3293 83
★Cardiology Consultants PA 434-1093 82
★Cartee Wayne D MD PA 434-4563 85
★Chapleau Chas E MD Business Office 444-7062 88
★Coastal Eye Institute ..... +444-4711 89
★Contento Joseph C MD Business Office ..... +438-6682 89
★Cooper W H III MD Business Ofc 438-6682 87
★Courcy Peter A MD ..... +444-4741 89
★Covell Cooper Bender Baehr King & Sowers PA Business Office ..... +438-6682 89
★Covell Wm A MD ofc 438-6682 87
★Cruz Jacobo A MD 434-1330 88
★Cruz Mobley & Turner 434-1330 88
★DeMaria Michael PhD 444-7022 88
★Digestive Diseases Associates 434-4563 86
★Dorsch Carole A MD 438-9622 89
★Doty W Daniel MD 434-1093 86
★Drlicka & Hyland PA physician 438-1154 86
★Drlicka Albert V MD office 434-4658 88
★Duffy John F PhD 444-7022 85
★Frank Robert A MD Business Ofc 444-7062 88
★Fry Michael F MD PA 434-4563 78
★Garner John W MD PA 444-4707 79
★Goslin Robert H MD 444-4785 85
★Gregory Ben T MD PA 438-5625 75
★Gygi Andrew C MD 444-7000 83
★Harris Robert H Jr MD 444-4700 84
★Heart Long Rehbltn 444-4766 88
★Hematology Oncology Associates PA 444-4785 86
★Hirschorn Steve PhD 444-7076 85
★Hirschorn Steve PhD 434-4076 85
★Hodnette F B Jr MD 434-9300 85
★Home Health Care Of Pensacola Baptist Hospital Div 434-4079 86
★Home Health Care Of Pensacola Sacred Heart Hospital Divison 474-6121 87
★Hyland Caryl H MD Ofc 434-4658 87

E ST N 32501 Contd

1717 PROFESSIONAL OFFICE BLDG Contd
1717 ★Kidney Foundation Of Florida Inc Northwest Chapter ..... +432-1309 89
★King G Terral MD Business Office 438-6682 87
★LaRosa Paul E MD 434-4471 83
★Lampone Thomas MD ..... +433-7095 89
★Langhorne Wm Henry MD 434-1093 84
★Larose Paul E MD 434-4771 85
★Lautier Yves L MD 444-7017 85
★Leon Joseph F MD 444-4777 85
★McCaughan M R MD PA 444-4707 78
★McMahon D Jr MD PA 444-4701 75
★Meadows Paul MD 434-4696 83
★Mobley L E MD 434-1331 88
★Nephrology Ctr Of Pensacola Inc ..... +444-4725 89
★Neurosurgical Group Business Office 444-7062 88
★Northwest Fla Artificial Kidney Center 433-5451 78
★Northwest Florida Nephrology PA 444-4700 86
★Nye David MD 444-4741 84
★Patton Allen J MD 444-4785 79
★Patton Wm T MD PA 432-0688 75
★Payne H H Jr MD PA 432-8341 84
★Pensacola Optical Co 444-4714 86
★Peters D H MD PA 444-4707 77
★Physicians Business Services Inc ..... +432-2110 89
★Pickens William S MD 434-1093 77
★Radiology Associates Of Pensacola 438-6682 87
★Rogers Edwin W MD 434-1093 82
★Rogers W Ian MD 438-5625 88
★Roth Charles A MD 444-7000 86
★Russell Dallas M MD ..... +444-7050 89
★Saiter Jos T MD PA 444-7000 75
★Sanchez Peter A MD PA 444-4711 79
★Sears Warren W MD PA 435-1063 75
★Serologicals Inc ..... □433-7000 89
★Shearlock Keith T MD 444-4700 80
★Simpson H L Jr MD PA 434-4561 79
★Sisco A B MD 444-7050 76
★Sisco A B MD Business Office 444-7062 79
★Smith Wm E Jr MD PA 432-3293 85
★Snowden Robt T MD 444-7000 81
★Sowers John C MD Business Office 438-6682 87
★Sports Rehabilitation & Physical Therapy Of Pensacola 434-3391 88
★Stringfield James T III MD 444-4770 85
★Strittholt J T MD PA ..... +444-7000 89
★Sunnenberg Thos D MD 444-4785 86
★Tippett Troy H MD PA Business Office 444-7062 88
★Tippett Troy M II MD 444-7050 76
★Trantham J L MD 434-1093 85
★Turner Trish BSN MA 434-1332 88
★Twin Towers Pharmacy 434-4549 82
★Wade Lloyd R Jr MD ..... +432-0688 89
★Williams Thomas B MD Professional Assn 432-5147 85
1720 ★Brennan F Elaine Medical Doctor PA 438-2015 80
1720 ★Carruth James W MD 434-6124 85
1720 ★Herron Warren L MD PA physican ..... 433-3641 --
1720 ★McGill Jack H 432-0331 82
1720 ★Optical Shop ..... 432-0331 --
1800 ★Peters C Wade Jr MD 434-3000 88
1800 ★Skinner B A MD PA 434-3000 85
1800 ★Sullivan Sally RN CCE 434-3000 88
1801 ★Potter Nell W MD 432-5277 87
2001 ★Injured Workers Ctr ..... □432-7412 89
2001 ★Lakeview Center Inc Southeastern Vocational Svcs 432-7412 87
2001 ★Southeastern Vocational Svcs ..... □432-7412 89
2101 ★Super Pump 434-0548 85
2210 ★Cleopatra Salon De' Beaute 433-4790 82
2304 ★All Type Concrete ..... +432-7873 89
2322 ★Frear's Garage 432-5718 84
2401 Ferguson Alexander Jr ..... +434-2741 89
2403 Evans Daisy ..... +438-7445 89
2410 ★Lewis Brothers Paint & Body Shop 438-1363 87
2411 Reynolds S M 434-1920 82
2500 ★Beacon Svc Sta #5 ..... 433-4228 --
2506 Dean Rochester 432-9499 82
2509 Janrary Alean ..... 438-3228 --
2509 Janrary Woodrow ..... 438-3228 --
2620 ★Poor Boy's Rent-All 438-8045 85
2700 ★Frank's Superette 434-2124 78
2706 ★Continental Inn 434-0449 78
2720 Davis Ola Bell ..... 432-5404 --
2721 ★Jackson's TV & Electronics Repair 434-3535 83
2723 ★Ann's Sewing Shop ..... 433-8025 --
2727 ★Well's Upholstery ..... +433-4108 89

E ST N 32501 Contd

2735 ★Stella's Salon Of Bty 432-4291 81
2737 ★Rapp's Carpet Svc ..... +438-7289 89
2800 Browning Willie C 432-9293 75
2901 ★Kay's Kitchen & Bath Designs 438-1421 76
2912 ★Cerebral Palsy Center 432-1596 83
2912 ★United Cerebral Palsy Ctr Of NW Florida ..... 432-1596 --
3003 ★Crown Printing Co 438-1231 88
3030 ★Pensacola Mill Supply ..... 434-2701 --
3101 ★Rudd Welding Shop ..... 432-3151 --
128-BUS 63-RES 23-NEW

E ST S 32501

From 1200 blk W Garden s beyond W Pine
50 ★J & M Sales & Engrng 434-6973 88
50 ★Johnson Supply Co 434-7103 88
115 ★Hallmark George Elementary School Office ..... 438-3514 --
404 Kyles Betty J ..... □434-1141 89
410 Baldwin F A 432-7055 81
413 Banks Elwood A 432-8958 87
420 Wilson Lorine 432-7358 86
500 Robinson Jim ..... 432-0756 --
501 ★Music Box 434-1977 88
504 McClamey R L 432-6474 76
505 Bernier A B 434-0018 88
511 Suchy J J ..... 432-7130 --
518 Sanders Patricia Ann 432-0463 88
520 Wester Wm D ..... 432-2768 --
615 Hayno Catheleen Mrs ..... □438-6057 89
738 Slingluff Richard Sr 433-4047 83
739 Appelberg Michael A ..... □432-1935 89
743 Horn Belinda L ..... +432-5563 89
743 Johansen H E ..... 432-5563 --
796 Hollihand Robt ..... 433-4005 --
800 ★Grady & Jean's 432-9110 88
900 BY-THE-BAY APARTMENTS
Alexander Hope 438-4251 88
Amis Melissa ..... +438-2860 89
Anderson J K ..... +435-9748 89
Andrews D M 438-7730 83
Bjorensen Alvin ..... +434-1793 89
Blyth Michael J ..... +438-9406 89
Bradford A ..... +433-3770 89
Bradford Ann 433-3770 84
Broadhurst William 438-7185 86
Brown Donald D ..... □433-1783 89
★By-The-Bay Apts ..... 432-4369 --
Coe Charles S 432-2985 86
Coons R Greg 438-4631 85
Crawshaw Jeff ..... □433-5339 89
Dereyna Martha Y 432-8510 88
Dickerson Lisa D ..... +434-5123 89
Dickey Greg ..... □433-3682 89
Dodd Aaron E ..... +438-3626 89
Eccles C J ..... +433-0563 89
Ellis Carl ..... 438-4700 --
English J A 435-7790 88
Ferrell Joe 433-4853 88
Fertitta Paul ..... +434-6883 89
Fulcher Charles 438-8385 88
Fuss John 438-4863 88
Gay Gene H 432-2761 88
Gibbs L L ..... +433-8938 89
Gibbs Miranda D 432-3384 88
Godard Joe 432-7682 88
Graham Gerald ..... +435-9127 89
Grieger Rodney A ..... +438-0826 89
Haley Russell H Jr 432-7137 78
Hancock Kyle ..... +433-0063 89
Harper Mark A ..... +433-6208 89
Heart Jan M ..... +432-5639 89
Hewlett Harold 433-7936 88
Hunter Earnest 432-6645 88
Johnson Gary B ..... +438-4046 89
Kucinski Norbert L ..... □433-2535 89
Lavies C 434-5964 88
Lay Gordon 434-9876 86
Macchione William A ..... +434-9881 89
Marcel Luke ..... +433-8254 89
Marshall A L ..... +438-5825 89
Milton M D 432-8926 83
Morgan Ron ..... +438-8905 89
Morris Jesse 438-5356 87
Naley J F 432-5244 79
Newby Stephen L 432-0832 88
Okishoff William ..... +435-9787 89
Parks B 434-5964 88
Peart Paul M ..... +434-9735 89
Phillips P J 432-6818 87
Pitts Darrell 434-2791 88
Putnam M E 438-1508 88
Reed Sidney J 432-4600 86
Reyes Jose' Carlos ..... □433-0428 89
Roberson Tom 433-4816 88
Roberts Patti K ..... +432-8687 89
Scali Fred ..... +433-1813 89
Settle William H ..... □434-5491 89
Soto Raymond P 438-0975 76
Stanalonis Blanche 433-6929 79
Stone C S ..... +433-7641 89
Stratton Kent E ..... +433-4744 89
Summerlin George N 433-1568 84
Taylor Jim 433-3819 87
Tolbert Stevie ..... +438-1948 89
Touart R L 433-7257 82

E ST S 32501 Contd

900 BY-THE-BAY APARTMENTS Contd
900 Tungett Michael ..... +435-9107 89
Vickrey Michael D Sr 432-5901 87
6-BUS 86-RES 29-NEW

EAGLE

See Cantonment Street Section
0-BUS 0-RES 0-NEW

EAGLE DR

See Cantonment Street Section
0-BUS 0-RES 0-NEW

EAGLE TER

See Cantonment Street Section
0-BUS 0-RES 0-NEW

EARL CT 32507

EDGEWATER

From Chaseville nw beyond Frisco Rd
2 Mullins Judy 453-6878 88
5 Long Joe 453-0734 88
6 Townsley Darrell ..... +453-0441 89
203 Duffey John E ..... 456-6287 --
205 Garner Lucious W ..... 456-7269 --
208 Taylor Michael E ..... □455-9766 89
210 Hernandez R 456-6146 88
0-BUS 7-RES 1-NEW

EARLY DR N 32514

QUINCY HEIGHTS

From Tower Dr s, 4 w of Palafox Hwy
7901 Brackin J M 478-0481 78
7912 Caldwell Duane 478-6971 87
7917 Lilly Timothy 478-5371 87
7920 Osman Jeffrey R 477-3240 88
7921 Meyer Ival Jr 478-6578 88
0-BUS 5-RES 0-NEW

EAST FENCE RD (R R 7) 32506

From Bellview Ave n, 1 w of Millview Rd
6100 Bodie D J Rev 455-7494 75
6120 Mitchell James B ..... +455-8804 89
6130 Ralston William R 453-0419 87
6132 Bodie Michael 453-1907 88
6134 Merchant Kent D ..... +456-9630 89
6142 Ard E M 456-6508 84
6200 Thorsen John A 453-6295 81
6210 Watters Donna V ..... +453-9100 89
6220 Thorsen Gregory Q ..... +455-3234 89
6220 Thorsen Henry B 453-1089 88
6270 Faircloth J L 455-2602 81
-- Ard Evie 455-7149 84
0-BUS 12-RES 4-NEW

EAST HILL 32505

-- Parnham John T Judge 433-6934 87
0-BUS 1-RES 0-NEW

EAST SHORE DR 32505

CRESCENT LAKE

From Michigan Ave n to Kentucky Rd, 7 w of Frisco Rwy
5400 Rea Morris E ..... 434-5726 --
5402 Massey E P ..... 438-0268 --
5404 Hopkins M M 432-1634 77
5405 Schoonover Randy 438-1035 87
5406 Montano Joseph 432-0631 75
5409 Herring Mark S 438-2210 87
5413 Gilliand Robert D 438-1471 87
5500 Adams Gary L 432-9376 87
5501 Wood E L 433-1947 85
5501 Wood J 432-0786 87
5503 Morgan Lucian H 432-2596 76
5504 McAllister John T 433-4770 79
5506 Richards David G ..... 432-4833 --
5507 Gonzalez Ralph M 438-6549 80
5508 Baker J Robert 433-5457 86
5509 Nesbitt Carl W ..... 438-6961 --
5700 Birkemose M D 434-6259 79
5701 Parish T W ..... 434-1596 --
5702 Smith P N 432-1733 85
5703 Miller Rufus H ..... 432-4721 --
5800 ★Israel John E acct 433-2951 84
5801 White LeMoyne H 432-3226 88
5802 Stevens Selby C ..... +432-8240 89
5803 Dunlap H A Jr LCdr Ret ..... 434-2128 --
5803 Dunlap W A 434-2128 87
5804 Coseglia Dan 434-1808 86
5805 Oskolski J T Cdr Ret 434-5048 83
5900 Crosby Jason ..... +434-2321 89
5901 Jones Wm L ..... 433-8115 --
5902 Deviney Douglas G ..... +438-4781 89
5903 Deason Alvin J ..... 433-0325 --
5904 Subel L L 432-8210 87
6000 Lewis Gregory 438-3146 87
6001 Petrey Ned W ..... 432-5646 --
6002 Burr Burnes W 438-0529 82
6003 Burmeister Carl D ..... 433-7168 --
6004 Dugan Michael 433-0678 87
6005 Goodwin G O 432-4880 85
6007 Bryan Albert L 434-2974 80
6008 Neimiller Julius ..... 432-0340 --
6009 Bryan Albert E ..... 434-0083 --
6009 Bryan Mary M Mrs ..... 434-0083 --
6010 Estes Marcia ..... +434-1620 89
6101 Cook Jos A ..... 438-6111 --

BARNETT BANK OF WEST FLORIDA
Downtown Office - 180 Garden St. Superteller
North Pensacola Office - 6727 N. Davis Hwy. Superteller
Cordova Office - 5600 N. 9th Ave. Superteller
Warrington Office - 296 New Warrington Rd. Superteller
Fort Walton Beach Office - 241 N. Eglin Pkwy. Superteller
Shalimar Office - 1248 Eglin Pkwy. Superteller
Gulf Breeze Parkway - Gulf Breeze Superteller
Barnett Bank
Member FDIC

BAYVIEW MEMORIAL PARK and MAUSOLEUM, Inc
BURIAL ESTATES OVERLOOKING PENSACOLA BAY
3351 Scenic Hwy., (32503), P.O. Box 1624 (32597) Tel. 432-780

NORTH E ST—Contd
803 Surles Marguerite L ⊙ 438-1259
805 Hardaway Saml L ⊙ 433-6279
805½ Mars Hill Baptist Church
807 Vester's Beauty Shop
Hamilton Sylvester ⊙ 438-0284
808 Frazier Ethel S Mrs ⊙ 433-3341
809 Ferguson Raymond L ⊙ 438-3422
810 Collins Jessie C 433-6796
811 Vacant
813 Davy Phyllis B
818 Smith Engle B ⊙ 438-2996
STRONG ST INTERSECTS
906 Watkins Freedonia S Mrs ⊙ 438-9975
908 Vacant
DE SOTO ST INTERSECTS
1000 Dees Ira N ⊙ 438-1055
1002 Edwards Charlie ⊙ 432-8628
1003 Davis Phillip H ⊙ 438-6421
1004 Hill Maggie A Mrs ⊙ 433-7233
1005 Davis Mamie Mrs ⊙ 433-7087
1006 Johnson Ross
1008 Hardy Ella Mrs ⊙ 438-4126
1011 Brown Robt ⊙ 438-0218
1012 Bell Hosea T Bishop ⊙ 432-8613
1014 Glorious Holiness Church Of God
433-9439
1015 Williams Alice S Day Care Center
438-2325
GONZALES ST INTERSECTS
1100 Mount Zion Glory Holy Church Of God
Jones Vera L Mrs 438-7417
1101 No Return
1103 Vacant
1104 Hicks Lee Bishop 433-6449
1105 No Return
1107 Stabler Geo M
1109 Visauka Khammonh
1110 Bradley Minnie L Mrs ⊙ 433-8149
1111 Chith Vong Vi
1113 Coleman Rogene C 432-5391
1114 Askew Mary L Mrs ⊙ 433-3522
1115 Flennory Celia M 432-7153
1116 Vacant
1117★Anderson Johnny 433-2066
1119 Vonghandith Sumprasong
BRAINERD ST INTERSECTS
1200 Floyd Jake ⊙ 438-5975
1201 Kirk W B ⊙ 433-6008
1204 Sinkfield David Jr ⊙ 433-2805
1205 Richardson Hattie
1207 Raibon Paul ⊙ 432-6485
1208 Poole Ben
1210 Fare Rosa J Mrs
1212 Clairborne Joseph B 433-2378
1216 Dupont Wm W ⊙ 438-9310
1217 Griffin Emma L Mrs ⊙ 438-5363
1220 Milton Larry 434-3819
1223 Bell Preston G ⊙ 433-3401
LLOYD ST INTERSECTS
1305 Mary's Fish Market & Grocery
Brinson Mary M Mrs ⊙ 432-3201
LEE ST INTERSECTS
1401 Watson Charlie ⊙ 433-1413
BLOUNT ST INTERSECTS
1505 Spain Longevity Center clinic
433-1111
1515 Parda Steph F ⊙ 438-7606
MORENO ST INTERSECTS
MALLORY ST INTERSECTS
1700 County Bldg Insp Dept 432-3321
1717 Professional Office Building (Bapt Hosp)
Suites
101 Radiology Laboratory
102 Twin Towers Pharmacy 434-4549
103 American Diabetes Association
434-4891
201 Mc Mahon Donald Jr phys
434-4701
204 Schlichter Frank J Jr phys
434-4779
205 Sears Warren W phys 434-4718
206 Management Engineering 434-4951
208 Salter Joseph T Jr phys 434-4521
208 Cameron Robt B phys 434-4521
208 Snowden Robt J phys 434-4521
208 Stewart Charles E phys 434-4521
221 Williams Thos B phys 432-5147
221 Bondurant Robt E phys 434-5228
223 Frank Robt A phys 434-4731
224 Patton Allen J phys 434-4785
224 Brestan Elmer phys 434-4785
227 Fry Michael F phys 434-4563
301 Douglas J Wm phys 434-4712
302 Allen Robt H phys 434-4591
303 Hospital Quality Assurance ins
304 Gregory Ben T phys 438-5625
305 Simpson H Lindsay Jr phys
434-4561
308 Clubbs Worrell & Griffin phys
434-4741
309 Outpatient Billing Insurance
434-4923
321 Baptist Regional Health Service
434-4557
401 Bernstein Norman D phys
434-4744
403 Henson Wm A phys 434-4517
404 Willis Wayne S phys 434-4721
405 Gincauskas Roland J phys
434-4536
405 Shao Paul R phys 434-4536
405 Bentz Philip D phys
406 Baptist Hospital (Comptroller Ofc)
434-4767
408 Bapt Hosp (Data Processing)
434-4997
408 Baptist Hospital (Acct Payroll)
434-4915
409 Sisco & Tippett M D P A phys
434-4531
420 Westafer Anita S phys 434-4733
421 Lopez Manuel phys 434-7605
422 Goldwater Louise I psychiatrist
434-4752
423 Patton Wm T phys 434-4511
424 Pensacola Optical Co 434-4501
424 Sanchez Peter A phys 434-4505
501 Shearlock Keith T phys 434-4527
502 Heart-Lung Rehabilitation Center
434-4666
503 Pensacola Cardiology Associates
434-1093
503 Langhorne Wm H phys 434-1093
503 Pickens Wm S phys 434-1093
503 Riley Charles P phys 434-1093
504 Vacant
505 Vacant
506 Northwest Florida Artificial
Kidney Center 433-5451
523 Flatt V Lorraine phys 434-4791
524 Garner John W phys 434-4707
524 Peters Dennis H phys 434-4707
525 Skinner Boyd A phys 434-4575
525 Campbell Wayne P Jr phys
434-4726
526 Hilton Charles W phys 434-4546
1720 Brennan F Elaine phys 438-2015
Herron Warren L Jr phys 433-3641
Carruth James W Jr phys 438-3333
Mc Gill Jack H optom 432-0331
Optical Shop The 432-0331
Serologicals Inc med laby 434-2314
AVERY ST INTERSECTS
1800 No Return
1801 Vacant
1802★Watkins Carolyn 432-3706
1802½★Harris Lorenzo 433-2339
LAKEVIEW AV INTERSECTS
1907 Seven-Eleven Service Stores Inc No 9
gro 434-6491
1921 Meyer's Gulf Service 432-3722
HERNANDEZ ST INTERSECTS
2001 Vacant
2011 E Street Shoe Shop 433-5294
Reese Cleaners Dyers & Alterations
433-5294
2013 Crippled Children's Home Bargain
Store No 2 434-1273
2015 Price L B Mercantile Co genl mdse
432-4787
2017 Vacant
2019 Pensacola Federation Of Musicians
Inc Labor Union 432-5018
2021 Vacant
JORDAN ST INTERSECTS
2103 Crystal Mini Mart gro 432-9154
2109 Tomboy's Furniture & Appliance
438-9866
MAXWELL ST INTERSECTS
2200★Coffey Grady L 438-8596
2208 Cleopatra Salon De Beaute 433-4790
Washington Mary D ⊙
2210 Vacant
2251 Pensacola Recycling Co 434-0206
BOBE ST INTERSECTS
2304 Teck-Neek Paint & Body Center
433-4311
2322 Jenkins Building Contractors 433-557
2323 Stop N Save No 2 food 434-3913
YONGE ST INTERSECTS
2400 Vacant
2401 Harold's Antiques 433-5283
★Stokes Bessie
2403★Mosley Cora
2406 Vacant
2408 Pensacola Distributing Co (scaffolding
434-1883
2408½ Liggett's Construction Co 434-1883
2411 Reynolds Lawanda 434-1920
2413 Vacant
2415 Vacant
2417 Abney Carlton N 433-4429
2419★Finklea Mildred Mrs 433-4282
2420★Stallworth Evelyn
2421 Vacant
SCOTT ST INTERSECTS
2500 Beacon Service Station No 5 433-422
2506 Triple D's Fine Foods
2507 House Of Charm beauty salon
432-3941
2507½ Vacant
2508 Marsh Harris ⊙ 438-5307
2509 Janrary Woodrow ⊙ 438-3228
2509½ Smith Wendell ⊙
2510 Grace Freewill Baptist Church
HATTON ST INTERSECTS
2600 Community Fish Market 434-7525
2601 Vacant
2605 Rivers John
2607★Pugh Ezell
CROSS ST INTERSECTS
2700 Frank's Superette 434-2124
2701 Vacant
2706a John's Professional Shoe Shine
Palace 438-2684
2706b Vacant
2706c Continental Inn-restr 434-0449
2708 Cles's Arts & Ceramics
2715 Vacant
2717 Vacant
2719 Vacant
2720 Davis Ola B Mrs ⊙ 432-5404
2721 Jackson TV & Electronics Repair
434-3535
2723 Ann's Sewing Shop 433-8025
2725 Salon Of Beauty 432-4291
2727 Wrights Boutique 432-6259
2737 Poor Boy's Rent-All 438-8045
FISHER ST INTERSECTS
2800 Browning Willie 432-9293
LEONARD ST INTERSECTS
2901 Kay's Kitchen & Bath Designs
438-1421
2912 United Cerebral Palsy Of Northwest
Florida Inc 432-1696
3030 Pensacola Mill Supply Co 434-2701
HAYES ST INTERSECTS

When Buying, Selling or Leasing Call
The Morada REALTY CORPORATION
455-2295
7700 W. FAIRFIELD DR. (32506)

Waters and Hibbert
FUNERAL DIRECTORS
124 W. Gregory St., 32501, P.O. Box 667 (32593) Tel. 432-6534

NORTH E ST—Contd
805 Hardaway Saml L ⊙ 433-6279
805½ Mars Hill Baptist Church C-1780
807 Vester's Beauty Shop
Hamilton Sylvester ⊙ 438-0284
808 Frazier Ethel S Mrs ⊙ 433-3341
809★Stroud Evelyn
810 Vacant
811 Goodman Irene 433-7074
813 Cushon Beatrice M Mrs ⊙ 433-4932
818 Smith Engle B ⊙
STRONG ST INTERSECTS
906 Watkins Freedonia S Mrs ⊙ 438-9975
908 Chandler Mollie Mrs ⊙ 433-5263
DE SOTO ST INTERSECTS
1000 Dees Iran N ⊙ 438-1055
1002 Edwards Charlie ⊙ 432-8628
1003 Davis Phillip H ⊙ 438-6421
1004 Hill Maggie A Mrs ⊙ 433-7293
1005 Davis Mamie Mrs ⊙ 433-7067
1006 Johnson Rose
1006 Hardy Ella Mrs ⊙ 438-4128
1011 Brown Robt ⊙ 438-0218
1012 Bell Hosea T Rev ⊙ 432-6613
1014 Glorious Holiness Church Of God 433-9439
1015 Williams Alice S Day Care Center 438-2325
GONZALES ST INTERSECTS
1100 Mount Zion Glory Holy Church Of God 433-6449
Hicks Lee Bishop ⊙ 433-6449
1101 Vacant
1103★Bryant Grover
1104 Lehich Lee 433-6419
1105 Ford Theo R
1107 Mason Nazaree
1109★Parker Deborah
1110 Bradley Minnie L Mrs ⊙
1111 Reynolds Cath Mrs
1113★Coleman R C
1114 Askew Mary L Mrs ⊙ 433-3522
1115 Mc Bride Betty
1116★Warren Jessie M
1117 Warren Laura
1119 Simmons Mamie L Mrs 432-8276
BRAINERD ST INTERSECTS
1200 Floyd Jake ⊙ 438-5975
1201 Kirk W B ⊙ 433-8008
1204 Sinkfield David Jr ⊙ 433-2805
1205 Richardson Hattie
1207 Raibon Paul ⊙ 432-6485
1208 Poole Ben
1210 Lett Regina Mrs 438-3945
1212★Clayborn Joseph 433-2378
1216 Dupont Wm W ⊙ 438-6310
1217 Griffin Emma L Mrs ⊙ 438-5363
1220★Milton Larry
1223 Bell Preston G ⊙ 433-3401
LLOYD ST INTERSECTS
1303 Mary's Fish Market & Grocery Brinson Mary M Mrs ⊙ 432-3201
LEE ST INTERSECTS
1401 Watson Charlie ⊙ 433-1413
BLOUNT ST INTERSECTS
1505 Brunson E G phys 433-0011
1515 Pardo Steph F ⊙ 438-7606
MORENO ST INTERSECTS
MALLORY ST INTERSECTS
1700 County Bldg Insp Dept 432-8321
1717 Professional Office Building (Bapt Hosp)
Baptist Hospital Federal Credit Union 434-4382
Suites
101 Radiology Laboratory
102 Alpha Apothecary pharm 432-0997
103 Vacant
201 Allen Robt H phys 434-4591
201 Mc Mahon Donald Jr phys 434-4701
204 Schlichter Frank J Jr phys 434-4779
205 Mc Caw Sears Still & Shao phys 434-4718
206 Medicus
208 Salter Cameron & Snowden Orthopedic Associates 434-4521
208 Salter Joseph T phys 434-4521
208 Cameron Robt B phys 434-4521
208 Snowden Robt T phys 434-4521
221 Bondurant Robt E phys 434-5228
221 Carlson J David phys 434-0184
221 Williams Thos B phys 432-5147
301 Patton Wm T phys 434-4511
302 Vacant
303 Tucker Charles Jr phys 434-4566
304 Gregory Ben T phys 438-5625
305 Simpson H Lindsay Jr phys 434-4561
306 Clubbs Roger C phys 434-4741
308 Worrell Cynthia phys 434-4741
403 Kimbell Farise D Jr phys 434-4558
1717 Willis Wayne S phys 434-4721
406 Knight Edw W phys
406 Patton Allen J phys 434-4785
408 Bapt Hosp (Data Processing) 434-4997
408 Baptist Hospital (Acct Payroll) 434-4915
409 Sisco A B phys 434-4531
408 Tippett Troy M II phys 434-4531
Meade & Shearlock phys 434-4527
502 Heart-Lung Rehabilitation Center 434-4668
503 Pensacola Cardiovascular Associates 434-1093
503 Langhorne Wm H phys 434-1093
503 Pickens Wm S phys 434-1093
503 Riley Charles P phys 434-1093
504 Pensacola Optical Co 434-4501
505 Carruth James W Jr phys 434-4505
505 Sanchez Peter A phys 434-4505
524 Mc Caughan Mark R phys 434-4707
524 Peters Dennis H phys 434-4707
1720 Brennan F Elaine phys 438-2015
Herron Warren L Jr phys 433-3641
Mc Gill Jack H optom 432-0331
Optical Shop The 432-0331
AVERY ST INTERSECTS
1800★Burnett Mary Jean
1801 Miller Wm W Jr phys 438-1641
1802★Quales Laurie
1802½★Stevenson Annie 433-4104
LAKEVIEW AV INTERSECTS
1907 Seven-Eleven Service Stores Inc No 9 434-6491
1921 Meyer's Gulf Service 432-3722
HERNANDEZ ST INTERSECTS
2001 Vacant
2011 E Street Shoe Shop 433-5294
Reese Cleaners Dyers & Alteration 433-5294
2013 American Cleaning Service janitorial serv 432-6141
2013a Crippled Children's Home Bargain Store No 2 434-1273
2015 Price L B Mercantile Co 432-4787
2017 Gilmore & Murphy Floor Covering 438-2844
2019 Pensacola Federation Of Musicians Inc Labor Union 432-5018
2021 County Adult Serv
JORDAN ST INTERSECTS

27
2101 Crystal Service Station gas stn 432-9154
2103 Crystal Petroleum Co 432-9154
2109 Aligoodas James T 434-1669
MAXWELL ST INTERSECTS
2200 Giddeons Laramie M Mrs ⊙
2210 Hendricks Copeland chiro ⊙ 432-6553
2251 Craig Electronics 438-3319
Craig Woodworking
BOBE ST INTERSECTS
2304 E St Auto Service 438-5578
2323 Coates Seafood No 2 432-9115
YONGE ST INTERSECTS
2400 Vacant
2401 Harold's Antiques 433-7366
Scott Hattie 434-3341
2403★Stromas Robt
2406 Vacant
2408 Pensacola Distributing Co (scaffolding) 434-1883
2411★Reeves Johnny 433-0356
2413 Jerralds Anita J Mrs 433-4905
2415★Bradley Mamie
2417★Lindsey Wm L
2419 Williams Willie
2420 Hands Clemmet
2421 Bell Lorenzo C 433-4824
SCOTT ST INTERSECTS
2500 Beacon Service Station No 5 433-4228
2501 Vacant
2506 Crawley Alice Mrs ⊙ 434-1600
2507 House Of Charm beauty salon 432-3941
2507½ Vacant
2508 Dean Cleveland ⊙ 432-4981
2509 Janrary Woodrow ⊙ 438-3228
2509½ Smith Wendell ⊙
2510 Grace Freewill Baptist Church
HATTON ST INTERSECTS
2600 Robert's Garage
2601 Vacant
2605 Rivers John
2607 Thomas Rufus
Weathers Barbara J
CROSS ST INTERSECTS
2700 Frank's Superette 434-2124
2701 Vacant
2706 Myrick's Sport Shop 432-0375
2708 Continental Inn restr 434-0449
2717 Southern Christian Leadership Conference 434-8079
2719 Vacant
Vacant
2720 Davis Ola B Mrs 432-6404
2721 Jackson's TV & Electronic Service 434-3535
2723 Ann's Shop drsmkrs 433-8025
2725 E Street Beauty-Rama 438-2474
2727 Vacant
2737 Poor Boy's Rent-All 438-8045
CROSS ST INTERSECTS
FISHER ST INTERSECTS
2800 Browning Willie 432-9293
2801 Kay's Kitchen & Bath Designs 438-1421
2812 United Cerebral Palsy Of Northwest Fla Inc 432-1596
3030 Pensacola Mill Supply Co 434-2701
HAYES ST INTERSECTS
ANDERSON ST INTERSECTS
3101 Rudd Wldg Shop 432-3151
3116 Vacant

HYGEIA COCA-COLA BOTTLING CO.
7330 N. Davis Hwy. P.O. Box 12830 Pensacola Fla. (32574)
Tel. 478-4800

GOODYEAR
STONE'S SUPER SERVICE Inc.
GOODYEAR GE AND RCA VICTOR PRODUCTS
5801 N. Davis Hwy. (32503) P.O. Box 12565 (32573)
EASY TERM
Phone 476-953

PENSACOLA — ZIP Code Prefix 325

E ST N 01

From 1200 blk W Garden n beyond Pottery Rd

11	Caldwell Carlo	434-2984
13	McGuire Ralph A	432-9746
15	Skrobacki Stanley L	433-2731
17	Holifield Elwood L	433-0498
19	Allred Pauline Mrs	438-9013
19½	Simbric Thos L	433-3293
21	Kelly Jas A	438-7293
101	McKown Waneta Mrs	432-8692
101	Scotto G	432-6463
102	Thomas S A Cdr	433-2098
112	O'Conor Francis C	438-9247
114	Rumble Geo E	438-7664
115	Godwin J M	432-6745
115	Sobota Cecilia Mrs	432-6412
116	Pfeiffer Edmund A	438-9880
117	Watson Robt E	438-3439
204	Oats Stephen K	433-1826
205	Newkirk H E Sr	433-1708
207	Strahan Virginia	438-0320
212	Eddy John D	432-8201
217	Fannon Alberta	438-9704
217	Hannon Hugh	438-9704
218	Hinote Mary B	432-4876
301	Whitaker Harry L Sr	438-9216
313	Stallworth Lela	434-2425
506	Montgomery Barbara	433-4989
507	Madison Hattie	438-9831
507	Madison Ruben Jr	438-9831
511	Johnson S E	432-7255
516	Hardy M L Mrs	438-3424
607	Jones Philip	438-2486
607	Jones Ruth F Mrs	438-2486
608	Taylor Tony	438-9196
613	Jones Cora L	433-1427
614	Lymon Steve J	432-2857
617	Donald Robt	438-8236
701	Young Daisy	438-6545
701	Young Fred Jr	438-6545
702	Lopez Mary	432-7164
703	Wright John G	438-0234
707	Jones Robyn Mrs	432-7821
709	Polk Katora F	438-5205
801	Houston A Ferguson Mrs	433-0706
803	Surles Solomon	438-1259
805	Hardaway Lizzie	433-6279
807	Hamilton Sylvester	438-0284
808	Frazier Ethel	433-3341
809	Bivins John L	432-7625
810	Collins Joe C	433-6796
811	McLeon Cecil	438-5607
811	McLeod Gloria	438-5607
813	Cushon Beatrice Mrs	433-4932
906	Watkins Fredonia	438-9975
908	Chandler Mollie Mrs	438-2441
1000	Dees Ira	438-1055
1002	Edwards Charlie	432-8628
1002	Edwards Inez	432-8628
1003	Davis Phillip	438-6421
1004	Hill Geo	433-7293
1008	Hardy Ella	438-4126
1011	Brown Robt	438-0218
1012	Bell Hosea Elder	432-8613
1012	Bell Luveine Mrs	432-8613
1015	City Williams Library	433-0455
1100	Hicks Bishop L	433-6449
1103	Stallworth Cleveland	433-2103
1104	Dodson Vera	432-3932
1109	Blankenship E D Jr Rev	438-3881
1110	Lett Jas	432-0125
1111	Boyd Vernon	432-9380
1114	Askew Jas	433-3522
1115	Palmer Joyce	432-6508
1200	Floyd Jake	438-5975
1201	Kirk Sara Mrs	433-8008
1201	Kirk W B	433-8008
1204	Crenshaw Maggie D Mrs	438-3831
1205	Henderson E H	438-1840
1207	Raibon Paul	432-6485
1212	White Zollie	432-1105
1216	Dupont Wm W	438-9310
1217	Griffin Emma Miss	438-5363
1220	Phelon Eula Mrs	432-6511
1223	Bell Preston G	433-3401
1305	Brinson Mary	432-3201
1401	Watson Charlie	433-1413
1401	Watson Mary Mrs	433-1413
1505	Brunson Elizabeth	432-0375
1515	Parda Stephen F	438-7606
1720	Herron Warren L MD PA	433-3641
1720	Lamm R M MD PA	433-3641
1720	Optical Shop	432-0331
1800	Russ C Larry	432-6156
1801	Miller Wm W Jr MD	438-1641

E ST N 01 Contd

1802½	Davis L E	432-2600
1821	Riese Oscar J	432-7545
1907	Pak-A-Sak Svc Str Inc #9	433-9970
1921	Meyer's Gulf Service Station	432-3722
2001	Bill's Tastee Freeze	433-9336
2011	Reese Cleaners & Dyers	433-5294
2013	M & M Family Billiards	433-9707
2015	Price L B Mercantile Co	432-4787
2017	Gilmore & Miller Floor Covering	438-2844
2019	Lavon Family Fashions	432-3604
2021	Nolan's Super Market	438-1606
2101	Hancock Svc Stas main ofc	432-9394
2109	Seymour Jerald	432-3730
2208	Coffman's Coiffures	433-8630
2208	Tinkers Beauty Salon	433-8630
2210	Hendricks C Dr	432-6553
2210	Hendricks Copeland Dr	432-7263
2251	Craig Woodworking	438-4888
2304	George's Garage	433-9685
2304	George's Junk Yark	433-9685
2400	Gulf Coast Laboratories Inc	433-1731
2400	McGowin Everette ofc	433-1731
2401	Williams Annie Ruth	438-8311
2408	Liggett Bryant contr	434-1883
2408	Nagel Construction Co	434-1883
2408	Pensacola Distrbtg Co scafldng	434-1883
2500	Beacon Service Station #5	433-4228
2506	Crawley Alice	434-1600
2507	House Of Charm Bty Sln	432-3941
2507	Smith Helen Mrs ofc	432-3941
2509	Janrary Alean	438-3228
2509	Janrary Woodrow	438-3228
2600	Percy Woodcraft Center	433-1474
2601C	Smith Viola G	438-7821
2700	Frank's Superette	432-9150
2701	Davis Mustang Service Station	432-9123
2704	Escambia Printers	433-7460
2706	Continental Inn	433-9569
2719	Parker E A bookkpng	432-8732
2719	Parker Tax & Bookkeeping Svc	432-8732
2720	Davis Ola Bell	432-5404
2720	Wright Robt Buster Sgt	433-2406
2721	Jackson TV & Electrncs Repair	434-3535
2723	Ann's Shop dresmkr	433-8025
2727	Poor Boy's Rent-All	438-8045
2737	A-T Credit Adjusters	438-6214
2737	Capri Vinyl Tops	434-0443
2901	Harris Paint Center	438-4043
2912	Cerebral Palsy School	432-1596
2912	United Cerebral Palsy Treatment Center	432-1596
3030	Pensacola Mill Supply Co	434-2701
3101	Rudd Welding Shop	432-3151
3215	Warren Hdw & Bldg Supl Inc	438-1431

E ST S 01

From 1200 blk W Garden s beyond W Pine

80	George's Corner	433-9562
115	Hallmark Geo School	438-3514
118	Pensacola Little Theatre	432-8621
121	McDonald Clarence M	438-6330
400	Bullard Jas A Jr Mrs	438-9156
404	Murphy David	438-2938
410	Baldwin F A Mrs	432-7055
412	Mike's Groc & Mkt	433-9517
412	Tanguay Philippe	433-0233
500	Robinson Jim	432-0756
501	Pate J D	438-8832
505	Bernier A B	434-1977
511	Suchy J J	432-7130
520	Wester Wm D	432-2768
700	Alford L L	432-6907
701	Braud Milton J	433-1309
704	Brese L A	433-1971
737	Hahn Mae Mrs	438-8376
739	Appelberg A K	433-2960
743	Johansen H E	432-5563
745	Hayes Era D	438-7781
747	Williams Morris F	433-6086
796	Hollihand Robt	433-4005
815	Spic & Span Clnrs & Laundry	438-1171
900	BY-THE-BAY APTS	432-4369
	Adair Richard	438-5945
	Alexander Bonita	438-9905
	Alwin Joan	433-6289
	Anderson Debby	438-7450
	Bailey Elsie Mrs	432-1639
	Berry S E	433-3946
	Black T W	432-0560
	Broom Chas	438-8706
	Brown Harry	433-5217
	Brown Jack C	432-4998
	Brown Steven A Ens	438-0877

E ST S 01 Contd

900	BY-THE-BAY APTS Contd	
	Burkett Glen	432-9270
	Burnett Joe	438-5779
	Clark C H	432-5013
	Comiter Henry J MD USN res	433-6344
	Denmark Martele	434-1803
	Douglas David B	433-8695
	Dutton Michael L	432-8829
	Dykema Linda	432-8689
	Eberle Margaret	438-4713
	Edelan Dena	432-4873
	Fielding J R	433-1889
	Fillmore Jas E	434-0600
	Flaschberger B A	433-6463
	Galloway Annette	438-9458
	Galloway Patricia	438-9458
	Gholson Lyda C	432-4087
	Hackett David J	438-3061
	Handen Bobby Woody	432-9270
	Hargrove H A	433-1259
	Hayden Jack Harry Jr	434-3069
	Higgins Bill	432-9270
	Hobin Raymond E	433-5927
	Hodges M A	433-0529
	Hoffmeister R L	438-9726
	Holmes Jas T	438-7335
	Houston Geo M	432-3086
	Howard Stephan J	438-5414
	James Wm V	438-3315
	Jimenez T R	438-2863
	Johnson Alan E	438-3364
	Keating A L LCdr	433-4585
	Kimball Gene W	432-5266
	Laxton Jim	432-5634
	Mathison Robt P	434-2987
	McClease Clarence	433-7228
	McDonald Michael	433-7326
	Moulds Herman C	434-0454
	Mueller David J	432-1700
	Mullins Danl E	432-5288
	Pass K A	438-7450
	Pegg John	434-3709
	Rainey S H	438-2863
	Roberts Travis W	433-0060
	Reddoch J F	433-7505
	Sartain Sue	432-4873
	Saxon M L	432-7895
	Saxon Nancy	432-7895
	Schultz Larry	432-8295
	Shepherd Judy	434-0124
	Stadter Douglas	434-3084
	Stripling J V	433-1967
	Templeton Perry	433-6654
	Thompson Carol A	432-6856
	Torbert Linda C	432-5059
	Torbert V W	432-5059
	Touchstone Karen	438-4713
	Touney Michael Lt	438-3037
	Turner David	438-2281
	Turnipseed Wilson P Jr	433-0446
	Walker Jas H	438-8604
	Walker Ronnie	433-2556
	Warren Ray D	433-7258
	Whittle Debbie	438-9905
	Williams C M	438-7450
	Winter Peggy	438-8968
	Zimmerman Darlene V	432-8689
904	Lamarr John	433-2724

EAGLE DR (Maple Leaf Acres)

For listings see Cantonment Street Section

EARL CT (Edgewater) 07

From 300 blk 3rd St nw beyond Frisco Rwy

2	Tague Elmer L	456-9232
3	Carter Jas T	455-5054
3	Jones Perry	456-5446
3	Wilson Herby E	456-8827
202	Campbell G R	455-0057
202	Johnson Joe M	455-0057
203	Duffey John E	456-6287
205	Brown Donald	456-7676
206	Olson Forrest A	456-7836

EARLY DR N (Quincy Hgts) 04

From Tower Dr s, 4 w of Palafox Hwy

7901	Brackin J M	476-1662
7910	Steward Chandos	477-0749
7910	Steward Joyce E	477-0749
7912	Walker Wm L	476-2238
7917	Hinote Thos C	477-0995
7920	Cantrell C E	476-1452
7920	Cantrell Mildred S Mrs	476-1452

Waters and Hilbert
FUNERAL DIRECTORS
TEL. 432-6534
124 W. GREGORY ST.

Consult the CLASSIFIED LISTS of the DIRECTORY

If You Would Find What You Wish to Buy

MULDON MOTOR CO.
Home Of Total Transportation
Used Car Lot - 1101 N. Pace Blvd., Tel. 432-3361 — Office and Service Dept. - 111 E. Wright St. Tel. 432-3361

E ST N—CONTD
101 SCOTTO LUCIA F MRS ● 432-6463
102 THOMAS SYLVESTER A ● 433-2098
112 O'CONNOR FRANCIS C ● 438-9247
114 RUMBLE PEARL J MRS ● 438-7664
115 GODWIN JEANNETTE M MRS ● 432-6745
115½ SPURR JACK M JR
116 PFEIFFER EDMUND A ● 438-9880
117 WATSON ROBT E ● 438-3439
118 MANKEY GARY L 432-6511
---GREGORY ST INTERSECTS
202 BLAKLEY GENE P 433-0645
204A NO RETURN
204 WILSON ANTHONY H
204½ NO RETURN
205 NEWKIRK HARRY E ● 433-1708
206 WILSON RAYMOND W ● 438-4525
207 SVIHULA WALTER J 434-1632
209 BARBERI PATRICIA A 433-7417
212 EDDY JOHN D ● 432-6201
217 HANNON M HUGH ● 438-9704
216 HUNTER JAMES W ● 438-8206
220 NO RETURN
---WRIGHT ST INTERSECTS
300 WOODARD ISREAL
301 WHITAKER MINNIE C MRS ● 438-9216
302 NO RETURN
307 SMITH NATHL REV 433-8912
306 JENNINGS DANL P
309 BROWN CLARA M
310 DAVIS HERBERT B ●
313 STALLWORTH LELA MRS 432-9465
316 DIXON JAMES E
317 DUMAS RICHD L
---BELMONT ST INTERSECTS
406 COLTON MALINDA MRS 433-2450
---LA RUA ST INTERSECTS
504 MC CREARY JOSEPH 432-5745
507 BIBBS ESSIOLA S MRS ● 433-4748
511 JOHNSON NINA S MRS ● 432-7265
512 FAIRLEY RASIA MRS
513 BALDWIN JOHN C 433-2453
514 PROGRESS MATTRESS CO (WHSE)
515 KING NETTIE MRS
516 HARDY MINNIE L MRS ● 438-3424
523 CARTER HILLARY L 433-0440
---JACKSON ST INTERSECTS
602 FORD RATH W REV 438-6164
604 ABNER SIMON JR
606 MOORE JEWELL E MRS ● 438-6365
607 JONES PHILIP ● 438-9517
RUTH'S BEAUTY SALON
608 TAYLOR THOS J ●
609 WINGET WILLIS S ● 438-7115
610 CARTER VERDELL
611 MARTIN ROBT
611½ STANTON WILLIE D 433-8754
613 JONES CHARLES ●
REAR SAVAGE NATHAN
614 LYMAN STEVE J 432-2857
614½ NO RETURN
617 DONALD ROBT E ● 438-6236
619 PREAR ANGIE ● 432-6498
---W GADSDEN ST INTERSECTS
701 WASHINGTON LOUISE K MRS ● 438-6408
702 LOPAS HERMAN O ● 432-7164
703 WRIGHT JOHN G ● 438-0234
706 LANPKIN DAISY E MRS ● 433-8772
707 JONES ROBYN J MRS ● 432-7821
708 WALKER EMMA D MRS ● 434-1619
709 STILLS EDITH A MRS ●
716 SMITH LILLIE D MRS 433-4903
718 BRADLEY MINNIE P MRS

11

---CERVANTES ST INTERSECTS
801 HOUSTON LEO ● 433-0706
803 SURLES SOL ● 438-1259
805 MARS HILL BAPTIST CHURCH
805½ MC CARVEY WILLIE J 432-4670
807 VESTER'S BEAUTY SHOP
HAMILTON SYLVESTER ● 438-0284
808 FRAZIER ETHEL F MRS ● 433-3341
809 HARDAWAY SAML L 433-6279
810 COLLINS JOSEPH C ● 433-6796
813 SMITH EUG 433-8503
CUSHON BEATRICE M MRS ● 433-4932
818 SMITH ENGLE B ● 432-6600
---STRONG ST INTERSECTS
906 WATKINS FREDONIA S MRS ● 438-9976
908 CHANDLER MOLLIE C MRS ● 438-2441
910 VACANT
---DE SOTO ST INTERSECTS
1000 DEES IRA ● 438-1055
1002 EDWARDS CHARLIE ● 432-8628
1003 DAVIS PHILLIP H 438-6421
1004 HILL MAGGIE A MRS ● 433-7293
1005 DAVIS MANIE MRS ● 433-6323
1006 VACANT
1008 HARDY ELLA MRS ● 438-4126
1011 BROWN ROBT ● 438-0218
1012½ BELL MOSEA T REV ● 432-8613
1014 GLORIOUS HOLY CHURCH OF GOD
1016 PENSACOLA PUBLIC LIBRARY 433-0455
---GONZALES ST INTERSECTS
1100 MOUNT ZION GLORY HOLY CHURCH OF GOD 433-6449
HICKS LEE REV ● 433-6449
1101 JENKINS M KINLEY
1103 STALLWORTH MACEY MRS 438-8037
1104 MC CREARY CORTELLA M MRS ●
1105 LYONS GLADYS MRS
1107 ACKIS SALLIE M
1109 BURNETT CHARLES J JR
1110 TRAVIS ELNORA M MRS ● 438-4846
1111 REYNOLDS CLIFFORD ,
1113 WATTS DORA MRS 433-7302
1114 ASKEW JAMES JR ● 433-3622
1115 UNDERWOOD SIDNEY
1116 MITCHELL ELLA M
1117 MASON NAZAREE G MRS
1119 BURNETTE EARNEST JR
---BRAINERD ST INTERSECTS
1200 FLOYD JAKE ● 438-5975
1201 KIRK W B ● 433-8008
1204 CRENSHAW MAGGIE E MRS ● 438-3831
1205 SISSION KATIE M MRS 433-1622
1206 VACANT
1206½ VACANT
1207 RAIBON PAUL
1208 STOUTEMIRE NORA J MRS
1210 KENNEDY JAMES H
1212 WHITE ZOLLIE ● 432-1105
1216 DUPONT WM W ● 438-9310
1217 GRIFFIN EMMA L ● 438-5363
1220 EATON RAYMOND 433-1733
1223 BELL PRESTON G ● 433-3401
---LLOYD ST INTERSECTS
1305 BRINSON'S FISH MARKET & GROCERY
BRINSON MARY M MRS ● 432-3201
---LEE ST INTERSECTS
1401 SAUNDERS DOROTHY A MRS
---BLOUNT ST INTERSECTS
1505 NO RETURN
1515 PARDA STEPH F ● 438-7606
---MORENO ST INTERSECTS
---MALLORY ST INTERSECTS
1720 BELL ALAN E PHYS 433-3641
---AVERY ST INTERSECTS
1800 CRANFORD JIMMY R
1801 MILLER WM W JR PHYS 438-1641
1802 NO RETURN
1802½ NO RETURN
1821 GARRETT RUBY G MRS ● 432-7545
---LAKEVIEW AV INTERSECTS
1907 PAK-A-SAK SERVICE STORES INC NO 9 432-3739
1921 GIBSON'S GULF SERVICE 432-3722
2001 BILL'S COFFEE SHOP & TASTEE FREEZ RESTR 433-9336
---HERNANDEZ ST INTERSECTS
2011 PAPERBACK BOOK EXCHANGE 438-0762
2013 INDEPENDENT LIFE & ACCIDENT INSURANCE CO (DIST II) INS 433-3127
INDEPENDENT LIFE & ACCIDENT INSURANCE CO (DIST 12) INS 433-3127
2015 PRICE L B MERCANTILE CO 432-4787
2017 SOUTHERN T V CENTER 438-0762
2019 JUBILEE ENTERPRISES PROMOTION 432-2361
2021 NOLAN'S INC GROS 438-1606
---JORDAN ST INTERSECTS

27

2101 HANCOCK SERVICE STATION NO 861 433-9393
2103 VACANT
2107 IRWIN TABATHA C MRS ● 432-3730
2109 CONGDON TRACY M ●
---MASWELL ST INTERSECTS
2208 ENGLEWOOD BEAUTY SHOPPE 432-7053
2210 HENDRICKS COPELAND CHIRO ● 432-7263
2251 TUTTLE DISTRIBUTING CO AUTO PARTS 432-4171
---BOBE ST INTERSECTS
2304 GEORGE'S JUNK YARD 433-9665
2323 COATES SEAFOOD NO 2 433-9981
COATES JAMES D ●
2325 VACANT
---YONGE ST INTERSECTS
2400 GULF COAST LABORATORIES INC 433-1731
2401 VACANT
2406 ALL FRESH SEAFOOD 438-0713
2408 PENSACOLA DISTRIBUTING CO RENTAL CONTRS EQUIP 434-1883
2420 HOBB HOUSTON
---SCOTT ST INTERSECTS
2500 REBEL OIL CO GAS STA
2501 VACANT
2502 VACANT
2506 VACANT
2507 MURLEECE BEAUTY LAND 438-9807
2508 DEAN CLEVELAND ● 432-7141
2509 JANRARY WOODROW ● 438-3228
2510 GRACE FREEWILL BAPTIST CHURCH
---HATTON ST INTERSECTS
2600 MOULTRIE'S GARAGE AUTO REPR 433-9438
2601 HARVELL JEFF D
2601A VACANT
2601C SMITH VIOLA G MRS ● 438-8706
2605 VACANT
2607 VACANT
2700 HERMAN'S SUPERETTE GRO 432-9150
2701 VACANT
2702 VACANT
2704 VACANT
2706A VACANT
2706B VACANT
2706C CONTINENTAL INN LIQUOR ● 433-9569

K. CHAVIS GENERAL CONTRACTOR, INC.
COMMERCIAL and INDUSTRIAL BUILDINGS
3465 N. ALCANIZ, P.O. BOX 2308 KENNETH CHAVIS, Pres. PHONE 433-0068

SEARS ROEBUCK AND CO.
THE NEW SEARS IS PENSACOLA'S LARGEST and MOST COMPLETE DEPARTMENT STORE
Shop at Sears and Save — Quality — Service — Price
Dial 432-1471

E NORTH—Contd

1111 Reynolds Clifford
1113 Watts Dora Mrs ◎ HE3-7302
1114 Askew Jas A ◎ HE3-3522
1115 Cunningham Chas
1116 Harrison Kenneth
1117 Hunter Jos HE3-7894
1119 Jones Jas HE2-9756
Brainerd intersects
1200 Floyd Jake ◎ HE8-5975
1201 Kirk W B ◎ HE3-8008
1204 Crenshaw Maggie E Mrs ◎ HE8-3831
1205 No return
1206 Odom Percy L
1206½ Green Willie E
1207 Raibon Paul HE2-6485
1208 Banks Annie S Mrs ◎
1210 Kennedy Jas H HE3-6994
1212 White Zollie ◎ 432-1105
1216 Dupont Wm W ◎ HE8-9310
1217 Griffin Emma L ◎ HE8-5363
1220 Adkins Marland W ◎ 432-9711
1223 Bell Preston G ◎ HE3-3401
Lloyd intersects
1305 Brinson Fish Mkt and Grocery Brinson Clarence S ◎ 432-3201
Lee intersects
1401 Bourne Hugh C 433-3312
Blount intersects
1505 Kendrick Lilly S ◎ HE2-5268
1515 Parda Steph F ◎ HE8-7606
Moreno intersects
Mallory intersects
1720 Bell Alan E phys HE3-3641
Avery intersects
1800 Storey Ellis M 438-5933
1801 Miller Wm W jr phys 438-1641
1802 Olson Harry M 438-5061
1802½ Vacant
1821 Garrett Isaac W ◎ bldg contr HE2-7545
Lakeview av intersects
1921 Bellan's Gulf Serv 432-3722
2001 Bill's Coffe Shop & Tastee Freez restr HE2-9265
Hernandez intersects
2011 Garrett's Variety Store 432-1348
2013 Independent Life & Accident Ins Co HE3-3127
2015 Discount Fabric Center 433-3097
2017 "E" Street Pastry Shop 434-1827
2019 Vacant
2021 Nolan's Inc gro HE8-1606
Jordan intersects

27

2101 Glen's Super Serv Sta 433-9393
2107 Irwin Tabatha C Mrs ◎
2109 Congdon Tracy H ◎
W Maxwell intersects
2201 Giddeonos Lare M Mrs ◎
2204 Vacant
2208 Vacant
2210-12 Hendricks Copeland chiropractor 432-7263
2251 Glancy Tire & Sup Inc 432-2215
W Bobe intersects
2301 Vacant
2304 George's Junk Yd 433-9685
2322(2306) Gordon's Auto Parts 433-2197
2323-25 Vacant
W Yonge intersects
2400 Gulf Coast Labys Inc 433-1731
2401 Peakman Kenneth A ◎ HE3-4290
2406 All Fresh Seafood 438-0713
2408 Pensacola Distr Co rent contrs equip HE4-1883
2420 Dees Adorphus 432-0167
Scott intersects
2500 Rebel Serv Sta
2501 Transients
2502-04 Vacant
2506 Crawley Walter H ◎ Crawley Grocery
2507 Murleece Beauty Land HE8-9807
2508 Osborne Harry R ◎ HE8-0556
2509 Janrary Woodrow ◎ HE8-3228
2510 Grace Freewill Bapt Ch
Hatton intersects
2600 Kitchens & Co cabt shop
2601 Smith Viola G Mrs ◎ 438-8706
2603 Swann Victor E 433-7476
2605 Wilson Eustace J 432-9796
2607 Faedke Albert G ◎ 438-6491
2700 Warren Hdw & Bldg Sup Inc 432-4214-432-6925
2701 Kayo Oil Co tas sta HE3-9208
2702 Gulf Hdw Co whol 434-1515
2704 Long's Books 438-9585
2706a Vacant
2706b Vacant
2706c Continental Inn liquors 432-9274
2708 Evans J L Bondsman 434-1929
2719 Parker Tax & Bkpg Serv HE2-8732
2720 Wadkins Wallace A ◎ HE2-7225
2721-23 Mr T's Pizza Inc prepared foods 432-0700
2727 Leverett H D Bonding Agcy 432-2881
2737 Modern Home Serv 432-3319
Cross intersects
2800 Odom Ed ◎ HE8-4576
Leonard intersects
2900 Vacant
2901 Moon Mtrs used cars 433-4965
2902 Vacant
2912 United Cerebral Palsy Treatment Center of Pensacola HE3-2366
Baars intersects
3030 Pensacola Mill Sup Co 432-3336
Anderson intersects
3100 Beasley Jos F 432-1786
3101 Rudd Welding Shop 432-3151
3107 Vacant
3115 Stallworth Johnny B ◎ HE3-4878
Pottery rd intersects
3215 Nellums Woodworking Co HE8-1671

7

E SOUTH—From 1200 W Garden south, 4 west of South A

100 Kish Louis N
100½ Vacant
115 Hallmark Geo S Sch HE8-3514
118 Pensacola Little Theatre Inc HE2-8621
121 Vacant
Romano intersects
Intendencia intersects
Government intersects
400 Faust Philip H ◎ HE8-9156
404 Sims Benj E ◎ 432-8180
410 Baldwin Alma G Mrs ◎ HE2-7055
411 Wilburn Fritz O ◎
412 Mike's Gro 433-9517
413 Ard W Thos
418 Frank Benny
Main intersects
500 Merritt H Hollie jr ◎ HE2-2519
501 Perling Marvin E
502 Langford John M ◎ HE4-1100
503 No return
504 Pond W Joe ◎
505 Vacant
506 White Bobby L ◎ 438-9285
511 Suchy John J ◎ HE2-7130
518 McGraw Gordon H ◎ HE8-7631
520 Vacant
Gimble intersects
Frisco Lines cross
615 Weed Willie A
Magnolia intersects
700 Alford Thos R
701 Chance Troy
704 Alford Max D
rear Hahn E Mae Mrs ◎ HE8-8376
738 Brown Lela E Mrs
739 Appelberg Athniel K ◎ 433-2960
740 Shiver Thos W
741 Faust Ella L
743 Johansen H Edw ◎ HE2-5563
745 Sadoff Simon 432-8537
747 Vacant
749 Loveall Ronald T 438-9755
796 Hollihand Alice M Mrs ◎ 433-4005
Pine intersects
800 George's Corner Gro HE3-9562
802 Hollihand Katie B
804 Vacant
815 Spic & Span Clns HE8-1171
900(820) Gray John ◎ 433-8105

37

EARL CT (Edgewater)—From 300-3d north

1 Powell Vernon L ◎
2 Vacant
3 Tenney Jas R 456-1459
4 Henley Kenneth E
5 Long Hiram S ◎ 456-5982
6 Farrell Edw M 455-3784
Frisco rd intersects
201 Crooke Wallace E ◎ GL5-7817
202 Johnson Jos M ◎ GL5-0057
203 Duffey John E 456-6287
204 Vacant
205 Padgett Clayton E ◎ 456-5660
206 Mullins Geo M ◎ GL6-6595
208 Vacant

28

EAST PENSACOLA HEIGHTS—A residential section east of Bayou Texar across Bridge at end of E Cervantes

55

EAST SHORE DR (Crescent Lake)—From Michigan av north, 1 west of Fairview dr

FISHER - BROWN INC.
INSURANCE
2nd Floor Thiesen Bldg. — 42 S. Palafox St.
Phone 432-7474

J. D. JOHNSON CO., INC.
Air Conditioning — Plumbing and Heating Distributors and Contractors
Coleman
3727 N. PALAFOX
DIAL 432-4148

PENSACOLA, FL

EVELYNS LN 32506
From Cerny Rd s, 1 w of Patricia Dr
3611 Kelley Richard Pat ☐456-2509 89
0-BUS 1-RES 0-NEW

EVERETT AVE 32514
From Mc Lean s to Parazine
8331 Wiggins Rosa Mae 476-2189 81
8341 Scott Evagin A 476-0589 --
0-BUS 2-RES 0-NEW

EVERGREEN RD 32503
SPRINGDALE
From end Brent Ln n, 2 e of N Davis Highway
5411 Hayford M W 478-6506 80
5424 Sims Mark W +484-2649 89
5438 Johnson Jas E 476-6314 --
5439 Rawls David R 476-1169 --
5453 Smith William W 477-4425 83
5466 Wolcott Mark E 478-1681 75
5481 Pugh Ernest W 477-0218 86
0-BUS 7-RES 1-NEW

EVERSON AVE 32514
From Nine Mile Rd n & s, 3 e of Chemstrand Rd
9250 Spiers H F 476-9622 --
9311 Anderson Elbert W 477-6848 --
9350 Kersheski Jack 476-4988 80
0-BUS 3-RES 0-NEW

EXCELSIOR DR 32514
From Olive Rd n, 2 e of Tippen Ave
8152 Cotton Helen I 476-8311 --
8184 Williams Roy E 476-7036 --
8185 Clark Robert E ☐479-7788 89
8186 Jernigan Stephen L 478-8114 84
8187 Shiver Rudolph Sr 476-7483 82
8205 White C M Sr ☐476-3172 89
8206 Moorhead Hugh R Jr 478-1536 80
8220 Lowe S Paul 476-9620 77
8221 Morgan Lyman W 476-2262 77
8233 Taylor Bernard M 476-7532 78
8234 Grice Francis R 476-7697 77
8244 Hagood Terry 474-4041 87
8261 Colley Charles P Jr 476-4463 78
8290 Marshall John L Jr 476-1489 79
0-BUS 14-RES 0-NEW

EXECUTIVE PLAZA RD 32504
From Tippin Ave e, 1 s of Douglas Avenue
2401 EXECUTIVE PLAZA BUILDING
★Accident & Back Pain Clinic 474-0812 87
★Canada Lamont DDS 477-8187 85
★Hadder Wm H Ins Inc 477-7500 87
★Hopkins C W Dr chiro 474-0812 85
★Newspaper Advertiser Report +479-2176 89
Owens-Moore Alisa DDS 478-8090 87
★Owens-Moore Alisa DDS +478-8090 89
★Owens-Moore Alisa DDS +478-8098 89
★West Chiropractic Center PA 474-0812 88
★West Stephanie D DC 474-0812 88
2411 ★Arthur Rutenberg Homes 476-7600 88
2411 ★Kirk Builders Inc 478-2718 88
2411 ★Rutenberg Homes Arthur 476-7600 88
2413 ★Medical Energy Inc 478-0293 88
2414 ★Hammond Business Forms Inc 476-7555 88
2415 ★Granny Gramps And Me Child Care Home +484-3952 89
2416 ★St Law Enforcmnt Dept Crmnl Invstgtn Div Resident Agency 484-5070 87
2424 ★Pensacola Gymnastics Center 478-6357 88
2442 ★Licon Inc 477-0334 84
2447 ★Compufax +476-5244 89
2447 ★Control Data Automated Wager +479-9100 89
2447 ★Culver W Lewis Architect & Planner 477-7719 88
2447 ★Foster Medical Corp 476-0308 86
2447 ★Loftin Constrn Co 476-7240 88
2447 ★Loftin-Tomblin Enterprises 476-7240 88
2447 ★Moisture Control Inc 478-8054 88
25-BUS 1-RES 6-NEW

F ST N 32501
From 1300 blk W Garden n to Clay
12 Veazey Z E 438-0910 --
17 Brown Geo Jr 438-2740 --
19 Carter Willie 438-0337 77
107 Cantin J H 433-4743 --
110 Satterwhite Chas E 438-2743 --
111 Pursell C 433-6226 76
111 Pursell Grace 432-0672 --
112 Johnson Vernell +432-4597 89
222 Malden Cleveland Jr 432-1898 79

F ST N 32501 Contd
251 Dudley Jimmie L 433-0187 --
307 Ross Annie M 432-4750 88
309 Watts Fletcher 432-6088 --
407 Malishan Walter 433-6184 --
409 Creggs William B 433-0969 85
419 Marshall Christopher +435-9863 89
513 Moseley Mae Alice 432-1750 79
515 Dixon Joe 433-1069 --
516 Hopkins Lila Mrs 438-2757 --
518 Nevells Luevenia 433-0554 79
524 Moorer James +435-1019 89
524 Moorer V M 432-6282 88
610 McCaskill Hamby +438-7160 89
611 Payne Luberta L Mrs 433-6102 --
611 Payne Matthews Jr Rev 433-6102 82
612 Robinson Rosebud D 432-8876 --
700 Swann Mary Pearl 433-6189 82
708 Wilson Rose Lewis 438-7489 82
709 East Ethel 433-3420 --
709 Evans Rosa Bell Mrs 433-3420 --
711 DuBose J 438-7763 84
714 Kellingsworth Annie 433-2777 76
814 ★Catholic South Svcs St Joseph's Comnty Center 434-2394 86
814 ★Habitat For Humanity 434-2394 86
1000 Johnson Jamesie Mrs 433-3982 --
1001 Golden Joycie M 438-6749 87
1118 Cochran Eleanor M Mrs 438-1768 --
1161 Crowe Ospon 438-2544 --
1171 ★Greater Little Rock Baptist Church 433-4787 --
1202 Simmons Frank L 432-7249 --
1205 Hunter J S Rev 438-7351 --
1235 Walker Susanna 432-8215 --
1240 Hannon Eula 432-2634 --
1251 Andrews Robbie 438-2646 82
1260 Smith Vincent L 433-4782 --
1301 Lindsey Otto 438-4374 --
1323 Carter James 433-4750 76
1425 Cook Robert Jr 438-5392 86
1665 Jankauskas K J MD 434-2248 79
1905 Blankenship Lawrence 432-6243 87
1906 Bell Kenneth A Mrs +438-6493 89
2103 Smith Alma Jean 432-3002 86
2104 Jones Elizabeth 432-9756 --
2104 Jones Jim Sr 432-9756 76
2201 Lewis Jim 432-3808 88
2225 Cravens Q T 434-2561 86
2230 Waller Beatrice 433-7909 79
2240 Hill Geo 432-1937 --
2250 Sinclair Chinnia 435-7750 88
2342 Rivers John 434-3919 --
2342 Rivers Susie 434-3919 --
2343 Mobley Althea Mrs 432-5471 --
2400 Boykins Ola Mae 432-3139 78
2401 Hale Edward 432-7260 78
2405 Hale Terry 438-7732 80
2600 Duncan Olivia 438-8693 --
2600 Lewis Oranetta 432-0826 78
2609 Smith Helen 433-0207 --
2609 Smith Melvin D 433-0207 --
2709 Pleasant Wade +434-9476 89
2715 Etheridge Harry 438-0287 86
2920 Johnson Thos C 433-0545 --
3007 Bloxson Josephine 433-6388 75
3100 Lee Christine 432-0591 --
3100 Lee N L Bishop 432-0591 85
3103 McIntosh Johnny 434-6518 88
3105 Womack J C 432-2087 77
3108 Worsham Wendell M 434-9954 85
3110 McCants Woodrow 433-1707 --
3215 ★Warren Plastering & Construction Sys 434-2031 85
4-BUS 75-RES 6-NEW

F ST S 32501
From 1300 blk W Garden s to Cypress
201 ★Associated Gen Contr Of Amer NW FL Chap 438-0551 81
201 ★CCM1-McGraw Hill ☐434-0838 89
201 ★Dodge F W Div McGraw Hill Info Systems Co 433-3597 --
201 ★Electrical Contrs Association Of Northwest Florida 433-5391 85
201 ★Pensacola Electrical Apprenticeship Committee 433-5391 86
201 ★Scan Dodge 433-3597 85
305 Antoine Wm 438-8394 --
410 Armstrong Sharon 432-8262 84
431 ★Gonzalez Bros Welding Shop 438-8235 83
440 Hatcher John Sr 434-2959 88
555 ★ASA Photo-Graphics Corporation 434-1489 88
600 Fallow Henry W 432-8220 84
601 Dickens Leo E 438-3572 --
606 Brunson Grady 438-2513 88
608 Lockwood Herbert 438-6112 81
609 Ward Wm S 438-7340 --
704 Mead M E 438-8649 --
706 Jackson Alfred 434-1963 --
708 Jackson Obelee 433-4925 --
712 Russ Claude 438-3972 --
800 Bowen John L 438-6768 --
890 Byrne Thomas D Rev 438-7705 76
8-BUS 14-RES 0-NEW

FAB (R R 5) 32514
From Ensley s, 2 e of Hinson
8621 Long Agnes L Mrs 476-2722 --
8621 Long Charles W 476-2722 --
8631 McCuff E M 477-9891 85
8651 Green Cathy E 476-8134 83
8681 Filmore Leonard 477-1693 88
8681 Filmore Rosa 477-1693 88
0-BUS 6-RES 0-NEW

FABIANO 32506
MYRTLE GROVE
From 500 blk 73th Ave w, 3 s of Jackson Rd
6506 Kelly L T 455-3776 87
6510 Kelley Fred J 455-3320 77
6531 McNair Ernest A Jr 455-7290 --
6600 Bickel Cary 453-1687 86
6655 Leoni M K +456-9420 89
6676 Barnes John G Jr 455-1003 --
6680 Burradell J B Mrs 455-0468 --
6680 Draschil L A 455-0468 --
6700 Ellison Charner W Mrs 456-0257 88
6700 Gantt D J 456-0257 87
6702 Sheffer Jas M 455-1953 --
6702 ★Tim Sheffer Prodctns +453-6040 89
6704 Ray Sandra 456-0255 85
6711 Eichelberger Donald W 456-3363 86
6800 Hutchings D W 456-2797 81
6802 McIlree H B 456-0854 85
6804 Bizzell Stephen +455-4673 89
7021 Barnes D A 455-1988 76
7023 McGinnis K E 455-5230 83
7372 Gordon L P 456-1755 --
7400 Williamson John M 456-6166 --
1-BUS 20-RES 3-NEW

FAIR PINE DR (R R 23) 32506
10551 Pizzi David +455-7401 89
10554 Weimer Mark +457-1323 89
10555 Fantana Dennis 456-2710 88
10559 McCallister B +456-1524 89
10562 Beck Ray 456-9721 88
10563 Miller Jack 453-4030 88
10566 Snipes Carl G +456-8787 89
10567 Hall Woody 455-8836 88
10570 Kirvan Richard E +456-7468 89
10571 Wischmeier Douglas 453-0165 88
10574 Williams Jere 455-1258 88
10578 Borovski Ricky L +453-5523 89
10579 Gentry Maureen +453-1937 89
10582 Acosta Luke +453-3156 89
10583 Williams Thomas O +453-6320 89
10586 Bishop James F +456-3590 89
10590 Gili Robert 453-6643 88
10591 Buchanan Jerald +455-1251 89
10594 Desteli Edward W 456-1708 88
10595 Pelton S G 453-9398 88
10598 Dionne Raymond E +456-6253 89
10619 Delaney Kevin M 455-0581 87
10620 Reynolds James 453-2682 87
10637 Williams Richard 455-7517 86
10640 Bell Therol D 457-1042 88
10660 Nicholas Nick B 453-1343 88
0-BUS 26-RES 12-NEW

FAIRBURN 32514
From Binkley w, 1 n of Olive Rd
2211 Knotts Linda +477-8073 89
0-BUS 1-RES 1-NEW

FAIRCHILD 32504
From Tippen Ave w, 5 n of Creighton Rd
1250 Campbell James W 476-8544 77
1250 ★Campbell Truck Brkrs +474-0735 89
1360A Bailey D 477-9860 87
1360B Griffin Madge Mrs 477-5523 86
1380 Rose Mark 476-2473 83
1382A Wilson Chris W +479-3922 89
1420 Hines Henry B +477-7934 89
1440 Lewis Robt H 476-3101 --
1441 ★Gulf Coast Specialities 478-6150 87
1441 ★Moore Donald W plastering contr 478-6150 87
1501 Ferrell Robert E 477-6681 81
1555 Taylor Aaron 474-4969 88
1630 Collins James C 476-5889 --
1632 Sellers J B 477-8424 83
1633 Barnes W L 476-9103 --
1643 Thompson Dianne 476-0620 88
1647 Johnson L +479-1568 89
1649 Gutierrez Marisela +474-9367 89
1649 Luth J T 479-3729 88
1653 Feinberg L J +478-3673 89
1655 Labounty Larry E 474-0912 87
1657 Green Jimmie 479-7769 88
1659 Johnson K F +476-4498 89
1661 Reaves Kennis ☐479-3077 89
1700 Thrash Pat D +477-0389 89
1705 Blount John H Sr 477-0382 78
1705 Bommersbach K 477-8846 85
1750 Macht Jeffrey D 474-1931 86
1755 Hartley S S 476-3644 --
1763 Stanley Darrell 476-5273 76
1787 Lochas Geo C 476-3651 --
1801 Hurst Elizabeth 477-7518 88
1811 Harrison D R 476-8372 --
1826 White H W 477-5016 88

FAIRCHILD 32504 Contd
1950 Bonham Charles Mrs 478-0951 78
1950 Maddox Lena Mrs 478-0951 78
1951 Noll Donald E 476-5500 --
1954 Wilcox L M 477-0176 75
1956 Wing Ronald Sr +474-4718 89
1990 Sterzing William D +478-2376 89
2000 Keefe Kristian 474-0176 82
2000 Keefe Z 477-1539 81
2031 ★Aaron Roofing Co 478-4780 87
2031 Heck William G 478-4780 88
2033 Holub Kenneth V 477-9500 82
2116 Reichmann Louise 477-7496 --
2120 O'Patrich V E S 476-0320 82
2121 Roche D L 476-5729 75
2131 Hammac P 476-2367 77
2221 Shows Bobby L Dr 476-8739 --
2270 Cowan S E 477-1732 88
2290 Berry Patricia ☐476-3463 89
2300 Lujan Arsenio D 477-9755 76
4-BUS 49-RES 10-NEW

FAIRFAX CIR 32503
HIGHLAND TERRACE
From 400 blk Fairfax Dr w, 3 n of Maura Rd
2 Thomas Willie 434-6451 83
3 Coleman Claude 438-8779 --
5 Montgomery Lucille 432-3204 --
0-BUS 3-RES 0-NEW

FAIRFAX DR 32503
HIGHLAND TERRACE
From 3800 blk N 9th Ave w & n, 1 n of Barcia
103 Merrill Alfred 432-3816 85
202 Peterson Earl L +434-7131 89
203 McCoy Larry D 438-3916 85
205 McCrary Eddie 434-6925 87
206 Spencer Mary Ann 438-2709 87
208 McIntyre Emma L 432-7170 77
208 McIntyre Leroy 432-7170 77
212 Johnson Diana M 432-9704 79
215 Stallworth Loretta +432-5756 89
217 Burgess Jean 438-4534 88
219 Jessie Kenneth L Rev 438-7923 86
221 Curtis Charles 432-3267 87
305 Johnson Christine 434-3302 81
306 Craft Dorothy +438-7020 89
310 Rivera R C 433-6447 79
311 Truong Sanh Minh 433-7059 84
313 Jones Edna Earl 432-8750 75
315 Haynes Calvin 433-1094 75
401 Rhodes Tony 433-8837 --
402 Lovely Elijah +438-0175 89
403 Lewis Erma L 433-2010 83
405 Fenderson Jessie 434-3582 85
410 Smith Wm R Pastor 434-2101 --
413 Lyons Ruby 432-7834 87
418 Merrill Alfreda 433-5536 79
418 Robinson Mary Lee 433-5536 79
423 Bryant Joe Rev 433-8103 75
424 Shelby Milton 438-5893 --
426 Walls Quinton 432-8941 87
428 Millar Harry A 432-0597 --
431 George Shelia ☐433-8456 89
432 Anderson Larry A 433-7103 85
434 Watkins Carrie 438-4100 83
720 Sangfield Michael 438-6813 82
720 Sangfield Odessa 438-6813 82
731 Stallworth Willie C 438-4928 86
763 Calhoun Lucile Mrs 433-2164 86
763 Calhoun Richard 433-2164 86
770 Hill George +433-6169 89
826 Golston Henry 438-8291 77
839 Burton Laura J 435-9780 89
857 Jones Spencer B 433-4018 79
875 Davis Carolyn A 438-8954 82
0-BUS 43-RES 5-NEW

FAIRFIELD DR E 32501
From 3500 blk N Palafox Hwy e to N 12th Ave, formerly Goulding & Maura Rd
1 ★Battery Center 433-1341 85
5 ★Mann Rental Service ☐432-1114 89
5 ★Wholesale Independent Electrical Supl Co 432-4008 88
8 Ray Kirk D 434-6519 88
10 Robinson Joseph E +433-8629 89
11 ★Studio Eleven +433-2775 89
31 ★Gilmore Moving & Storage Co Inc 434-1054 76
31 ★Wheaton Van Lines 434-1054 82
33 ★A-Action Movers Inc 433-1812 87
33 ★Lyon Van Lines 433-1812 88
35 ★Global Van Lines 432-2439 88
35 ★Greater Pensacola Movers Inc 432-2439 76
ZIP CODE 32503
105 ★Advanced Heating & Air 438-4132 88
151 ★Brown Barge Magnet Middle School Office +444-2700 89
193 ★Classic Limousine 434-2929 88
193 ★Emerald Coast Stages ☐432-6411 89
195 ★Baird Management Limousine Service 433-0062 84
195 ★Baird Mini Warehouses 433-7638 87

HARPER - MORRIS MEMORIAL CHAPEL
ONE OF PENSACOLA'S NEWEST FUNERAL HOMES
Edward E. Harper, Jr. and Ben A. Morris, Darrell A. Trahan, Jr.
Licensed Funeral Directors
2276 Airport Blvd., (32504) Tels. 476-3282 or 478-3283 Res. Tel. 433-7239

GULF BREEZE REALTY INC.
ACREAGE — COMMERCIAL and BEACH PROPERTIES
713 GULF BREEZE (U.S. HWY 98) GULF BREEZE, FLA. (32561) TEL. 932-2237
BRANCH OFFICE: 43 VIA de LUNA, PENSACOLA BEACH, FLA. TEL. 932-2394

NORTH F ST—Contd
1240 Hannon Dennis ◎ 432-2634
1251★Andrews Robbie C 438-2646
1260 Smith Vincent L ◎ 433-4782
1261 Johnson Griffin Rev ◎ 438-8171
LLOYD ST INTERSECTS
1301 Lindsey Otto ◎ 438-4374
1310 Reynolds Addie M Mrs ◎ 438-7046
1319 Vacant
1321 Harris Charlotte 432-6438
1323 Carter Mizell P Rev ◎ 433-4750
LEE ST INTERSECTS
1425 Burgess John H ◎ 432-5620
BLOUNT ST INTERSECTS
1665 Jankauskas Kazys J phys 434-2248
MORENO ST INTERSECTS
1810 Vacant
1905 Vacant
1906 Bell Emma J Mrs ◎ 438-8493
HERNANDEZ ST INTERSECTS

27
JORDAN INTERSECTS
2103 Evans Opal
2104 Jones Eliz Mrs ◎ 432-9756
MAXWELL ST INTERSECTS
2201 Lewis Alphonse ◎
2218 Lewis Jim E ◎ 432-3803
2220 Bibbs Harriette M Mrs ◎
2225 Martin Lillie H Mrs ◎ 438-8357
2230 Waller Beatrice G ◎ 433-7909
2240 Hill Geo A ◎ 432-1937
2250★Johnson Deloris M 432-6340
2260 Capers Willie ◎ 438-1883
BOBE S INTERSECTS
2342★Averhart Henry C ◎ 434-3919
2343 Mobley Altha A ◎ 432-5471
YONGE ST INTERSECTS
2400 Boykin Ola M Mrs ◎ 432-3189
2401 Green Agnes 432-7290
2403a★Hill Jerry D
2403b★Hill Annie J
2405 Hale Arth J ◎
HATTON ST INTERSECTS
2600 Duncan Olivia Mrs ◎ 438-8693
2609 Smith Melvin D ◎ 433-0207
2610 Vacant
CROSS ST INTERSECTS
2709 Jones Riley ◎ 439-9308
2715★Etheridge Harry ◎ 438-0287
FISHER ST INTERSECTS
2809 Evans Bobby L 433-2168
2811★Betties Mamie L
2813★Williams Beulah M ◎

127
LEONARD ST INTERSECTS
2918 Vacant
2920 Johnson Thos C ◎ 433-0345
BAARS ST INTERSECTS
3005 Bloxson Johnny J ◎
3007 Bloxson James H ◎ 433-6388
3010 Evans Bobby ◎
3010½ Vacant
3011 Stroman Rosetta Mrs ◎ 438-4843
HAYES ST INTERSECTS
3100 Church Of The Living 432-0591
3103 Mc Intosh Johnny ◎
3105 Womack J C ◎ 432-2087
3107 Black Geraldine ◎ 432-7367
3108 No Return
3110 Mc Canta Woodrow ◎ 433-1707
FAIRFIELD DR INTERSECTS

7
F ST SOUTH —FROM 1215 GARDEN ST SOUTH 1 WEST OF SOUTH E ST

ZIP CODE 32501
75 Automation Inc computer equip 438-8539
101 Mc Cormack Roofing Co Inc contrs 438-4483
BARRANCAS AV INTERSECTS
S ROMANA ST INTERSECTS
201 Associated General Contractor Of America 438-0551
Dodge F W Division Mc Graw Hill Info Sys Co bldg reports 433-3597
Escambia County Electrical Contractors Assoc 433-5391
INTENDENCIA ST INTERSECTS
305 Antoine Estella N Mrs ◎ 438-8394
GOVERNMENT ST INTERSECTS
ZARRAGOSSA ST INTERSECTS
410 Armstrong Jody H ◎ 433-6012
431 L & W Welding Inc 438-8235
440 Hatcher Wm K ◎ 438-9816
MAIN ST INTERSECTS
FRISCO LINES CROSSES
W GIMBLE ST INTERSECTS
600 Fallaw Henry W ◎ 432-6052
601 Dickens Leo E ◎ 438-3572
606 Vacant
608 Lockwood Herbert ◎ 438-6112
609 Ward Wm S ◎ 438-7340
PINE ST INTERSECTS
701 Smith Jas F ◎
704 Mead Mary E Mrs ◎ 438-8849
706 Jackson Alf A ◎ 434-1963
707 Smith Blanche K Mrs ◎ 433-5296
708 Jackson Obelee ◎ 433-4925
709 Spitsbergen Alta M Mrs ◎ 438-3358
710 Miori Raymond A ◎ 432-8048
712 Ross Minnie B Mrs ◎ 438-3972
CYPRESS ST INTERSECTS
800 Bowen John L ◎ 438-6768
890 Byrne Thos D Rev ◎ 438-7705

74
FAB ST RT 5 —FROM D AV NORTH 1 WEST OF AIRPORT DR

ZIP CODE 32504
BOX NUMBERS
bx210 Dean Charlie L ◎ 477-5483
7403 Atwood Moses ◎ 477-0615
7405 Long Charles W ◎ 476-2722
7407 Womack Eva M Mrs ◎
7409 Vacant
7411 Petteway Jackson ◎
7419 Filmore Leonard L ◎ 477-1693
7417 Huff Luvenia M Mrs ◎ 477-1348
7469 Knight Laura ◎ 477-5785

51
FABIANO ST (MYRTLE GROVE) FROM 553 73D AV WEST 3 SOUTH OF JACKSON ST

ZIP CODE 32506
68TH AV BEGINS
6500★Lilly D 456-5995
6510 Kelley Fredk ◎ 455-3320
6531 Mc Nair Ernest A Jr ◎ 455-7290
6655 Lee Thos L ◎ 455-3769
6676 Barnes John G Jr ◎ 453-1003
6680 Draschil Leonard A ◎ 455-0468
6700 Gantt Doris J ◎ 456-5938
6702 Sheffer James M ◎ 455-1953
6704 Ray Sandra D ◎ 456-0255
6800 Hutchings Dale W ◎ 456-2797
69TH AV INTERSECTS
7021 Barnes D A Jr ◎ 455-1988
7023 Mc Ginnis Earnest ◎ 455-5230
70TH AV INTERSECTS

62
FAIRBURN ST —FROM 8310 BEAL ST EAST

ZIP CODE 32504
BEAL ST BEGINS
2211 Vacant
2213 Hawthorne Aubrey
2215 Mize Michl ◎
2260 Vacant
2270 Haddock Helton ◎
NELSON ST BEGINS
2300½ Laughlin Doug

141
FAIRCHILD ST —FROM 7270 CHAPEL ST EAST

ZIP CODE 32504
1255 Campbell James W ◎ 476-6546
LAWTON RD BEGINS
1380 Rose Mark ◎ 476-2473
1382a Vacant
1382b Dawson Larry
1400 Bibeau Shirley N Mrs
1410★Wilson Sonya A
1420★Esteppe Ronald B ◎ 477-5212
1421 Guttmann John B ◎
1440 Lewis Robt H ◎ 476-3101
1441 Mc White Ellen C ◎ 477-4828
1464 Robbins Wm ◎
1501 Ferrell Robt E ◎ 477-6681
1551 Johnson Lloyd P ◎ 477-9068
1553 Brannon Larry R ◎ 477-2023
1555 Dolan Barry
1630 Collins James C ◎ 476-5889
1632 Sellers Jo Anne B ◎ 477-8424
1633 Barnes Wm L ◎ 476-9103
1641★Simpson Tim A 476-5042
1643 Ates Robt W 478-1013
1645★Kirkland Charles D 478-7522
1647 Vacant
1649 Willison Margt 478-0879
1651 Vacant
1653 Meredith James W 478-0904
1655★Helton Drucilla 477-5140
1657★Blanton Linda L
1659★Green Jimmy L
1661★Simpkins Edw E 477-3086
1663★Young Tony 476-4418
KIPLING ST BEGINS
1700 Thrash Howard M ◎
1705 Blount John H ◎ 477-6804
1750 Vacant
1754 Clodfelter Tina M
1755 Hartley Seabie S ◎ 476-3644
1763 Stanley James D ◎ 476-5273
1787 Lochas Geo C ◎ 476-3651
1788★Williams Charles 477-3130
LANIER DR INTERSECTS
1800 Unruh Elmer R ◎ 476-4311
1801★Fett Hans ◎ 477-6427
1811 Harrison Donald R ◎ 476-8372
1826 Jansen H W Mrs ◎ 477-5016
BETA LA BEGINS
1950a★Ash Morris F 478-9193
1950b Metajko Lena ◎ 478-0951
1951 Noll Donald E ◎ 476-5500
1952 Acosta Thos E 478-1174
1954 Gail's Beauty Boutique 478-0172
Wilcox L Max ◎ 477-0176
1956 Wing Ronald A ◎ 476-0837
1990 Call Shirley A Mrs ◎ 477-0533
2000 Keefe Zelma E Mrs ◎
2031★Heck Wm G Rev ◎ 478-4780
2033 Miller John W ◎ 477-0169
SCHWAB DR INTERSECTS

38
ZIP CODE 32504
LAWTON BEGINS
2151★Catnegg Vernon ◎
2116 Reichmann James E ◎ 477-7496
2120★O'Patich Violet E ◎ 476-0320
2121 Roche Dallas L ◎ 476-5729
2131 Hammac Patricia D ◎ 476-2387
2141 Catlett Vernon Y ◎
2220 Bryant Marguerite L Mrs ◎
2221 Howe Bobby L ◎ 476-8739
2270★Barton Bennie ◎ 476-3418
2290★Heath James ◎ 448-1137
2300 Lujan Arsenio D ◎ 477-9785

234
FAIRFAX CIR (GRANADA)—FROM 425 FAIRFAX DR WEST IN A SEMI-CIR 1 SOUTH OF ALTAMONT RD

ZIP CODE 32503

THE FAN 'N Tire Place
474-0835
6927 N. 9TH AVE. EASTGATE SHOPPING CENTER (32504)
FIREPLACES AND PVC FURNITURE
LARGE SELECTION OF CEILING FANS

MIMS - SNOW
INCORPORATED
REALTORS
Mims — Snow Building (Cor. Davis Hwy. and Olive Rd.)
6055 N. Davis Hwy. Pensacola, Fla. (32504)
Tel. (904) 477-1665
REALTOR®

BAPTIST HOSPITAL INC.
TEL. 434-4011
1000 W. MORENO ST. (32501)

Fisher - Pou Funeral Service
Established 1868
27 E. Wright St. (32501)
Tels. 433-8386
If No Answer 438-1717

62
EVERETTE ST RT 4 —FROM 2112 PARAZINE ST EAST

ZIP CODE 32504
PARAZINE ST BEGINS
8317 Johnson Mercy Lee @ 477-1976
8321 Brown Perlie
8323 Calhoun Henry @ 476-3096
8341 Scott Evagin A @ 476-0589
MC LEAN ST BEGINS
JOHNSON AV INTERSECTS

34
EVERGREEN RD (BRENT)—FROM BRENT LA NORTH

ZIP CODE 32503
WOODMERE DR BEGINS
5411 Vickrey Wm J @ 476-6525
5424 Hayes Converse B @ 477-5500
5425★Wade Glenn P @ 476-6602
5436 Johnson James E @ 476-6314
5439 Rawls David R @ 476-1169
5452 Calderon John G @ 477-2864
5453★Mc Lendon Donald E Jr @ 476-3976
5466 Wolcott Mark 478-1681
5467★Shell Tommy W 478-5794
5481 Wilson Audrey C Mrs @ 477-0218
VALLEY DR INTERSECTS

74
EVERSON AV —FROM 325 ETTA ST NORTH

ZIP CODE 32504
9250 Spiers Homer F @ 476-9622
9311 Anderson Elbert W @ 477-6848
9350 Kersheski John A @ 476-4988

62
EXCELSIOR DR —FROM E OLIVE RD NORTH

ZIP CODE 32504
8152 Cotton Helen I Mrs @ 476-8311
8153 Nelson Wm E @ 477-6440
8184 Williams Roy E @ 476-7036
8185 Oliver Lee R 477-2693
8186 Valanzano Vincent R @ 476-9023
8187 Stoltenberg Henry W @ 477-7302
8205 Hemphill G Lewis @ 476-3585
8220 Lowe Sue G @ 476-9620
8221 Morgan Lyman W @ 476-2262
8233 Taylor Bernard M @ 476-7532
8234 Grice Francis R @
8244 Taylor Wm N @ 476-0556
8256 Moorehead Hugh R Jr @ 478-1536
8261★Colley Charles P Jr 476-4463
8287 Douglas Charles R @ 477-0753
8290 Marshall John L Jr @ 476-1489
POMPANO DR BEGINS

9
F ST NORTH —FROM 1300 W GARDEN ST NORTH 5 WEST OF NORTH A ST

ZIP CODE 32501
4★Moore Wayne
10 Coons Dale F
11 Taylor Arth E @ 432-0354
12 Veazey Z Ernest 438-0910
15 Brown Gracie V Mrs @ 433-0977
16★Charlton Angelica H
17 Brown Geo Jr @ 438-2740
19 Carter Willie @ 438-0337

CHASE ST INTERSECTS
106 City Natural Gas sub sta
107 Cantin Jane H Mrs @ 433-4743
110 Satterwhite Charles E @ 438-7243
111 Pursell Robt L @ 432-0672
112 Richards Francis C 432-9511
118★Millionder Christine
W GREGORY ST INTERSECTS
221 Reliable Painting Co Inc 433-1361
Morris Jean H @ 432-2078
222 Maiden Cleveland M Jr @ 432-1898
251 Dudley Jimmie @ 433-0187
WRIGHT ST INTERSECTS
300 Baker Creola Mrs 432-5243
301 Williams Viola K Mrs @ 438-1553
305 Marsh Irma R Mrs @ 433-1343
307 Longmire Annie B Mrs @ 432-4750
308★Dean Veola
309 Watts Fletcher @ 432-6088
W BELMONT ST INTERSECTS
407 Malishan Walter @ 433-6184
409 Manuel Leroy 438-6713
419★Perryman Cecil
W LA RUA ST INTERSECTS
509 Mc Cord Toby
512 Pitts Fannie L
513 Mosley Mary Mrs @
514 Snowden Willie J
515 Dixon Joseph @ 433-1069
516 Hopkins Lebarron 438-2757
518★Montgomery Rebecca
524 Moorer Leola M Mrs @
W JACKSON ST INTERSECTS
610 Mc Caskill Hamby 438-7911
611 Payne Matthews Jr Rev @ 433-6102
612 Robinson Geo @ 432-8876
618 Weatherspoon H S @
620★Lee Joyce Ann 438-5030
W GADSDEN ST INTERSECTS
700★Jones Theresa E @ 433-6842
701 Gibbs Agnes L Mrs @ 433-5356
704 Vacant
706 Brown Eula S @ 438-2330
708 Lewis Rosa L Mrs @
709 Evans Rosie B Mrs @ 433-3420
710★Mc Caskill Minnie B
711 Du Bose Cath S Mrs @ 438-7763
713 Tillman Lillie B Mrs @ 434-1465
714 Killingsworth Annie S Mrs @ 433-2777
720★Stanton Willie D 438-3673

11
CERVANTES ST INTERSECTS
810 Moorer Nina M
812 Vacant
814 Saint Joseph Community Center 434-2394
820 Irby Annie S Mrs 438-8675
STRONG ST INTERSECTS
DE SOTO ST INTERSECTS
1000 Johnson Jamesie M Mrs @ 433-3962
1001 Edwards Janie Mrs @ 433-8151
1018 Vacant
1021 Williams Fanny W Mrs @ 432-7706
1022 Andrews Nancy Mrs @ 433-0587
GONZALEZ ST INTERSECTS
1118 Cochran Eleanor M Mrs @ 438-1768
1161 Crowe Daisy B Mrs @ 438-2544
1171 Greater Little Rock Baptist Church 433-4787
BRAINERD ST INTERSECTS
1202 Simmons Frank L @ 432-7249
1205 Hunter James S @ 438-7351
1235 Walker Susanna T Mrs @ 432-8215
1240 Hannon Dennis @ 432-2634
1251 Watts Louvenia J Mrs @ 433-7911
1260 Smith Vincent L @ 433-4782
1261 Johnson Griffin Rev @ 438-8171
LLOYD ST INTERSECTS
1301 Lindsey Otto @ 438-4374
1310 Reynolds Addie M Mrs @ 438-7046
1319 Cook Francis @
1321 Harris Charlotte @
1323 Carter Mizell P Rev @ 433-4750
LEE ST INTERSECTS
1425 Vacant
BLOUNT ST INTERSECTS
1665 Vacant
LAKEVIEW ST INTERSECTS
1810 General Purpose Halfway House 434-0567
1905 Longmire Willie L
1906 Bell Emma J Mrs @ 438-6493
St Bell Kenneth A carp
HERNANDEZ ST INTERSECTS

27
JORDAN INTERSECTS
2103 Burton Linnie B Mrs 438-4810
2104 Jones Jim @ 432-9756
MAXWELL ST INTERSECTS
2201 Vacant
2218 Lewis Jim E @ 432-3808
2220 Bibbs Harriette M Mrs @
2225 Martin Lillie H Mrs @ 438-6357
2230 Waller Beatrice G @ 433-7909
2240 Hill Geo A @ 432-1937
2250★Lewis Janice
2260 Capers Willie @ 438-1888
BOBE S INTERSECTS
2342 Rivers Susan M Mrs 434-3919
2343 Mobley Altha A @ 432-5471
YONGE ST INTERSECTS
2400 Boykin Beauty Room 432-3139
Boykin Ola M Mrs @ 432-3139
2401★Hale Edw Jr 432-7260
2403a Vacant
2403b Vacant
2405 Hale Arth J @
HATTON ST INTERSECTS
2600 Duncan Olivia Mrs @ 438-3683
2609 Smith Melvin D @ 433-0207
2610 Vacant
CROSS ST INTERSECTS
2709★Smith Rueben
2715 Etheridge Harry @ 438-0287
FISHER ST INTERSECTS
2809 Evans Arbra R Mrs
2811 Lymon Gloric C @ 432-2079
2813★Williams Beulah @
LEONARD ST INTERSECTS
2918 Watts Margt A Mrs @ 438-8402
2920 Johnson Thos C @ 433-0545
BAARS ST INTERSECTS
3006★Bloyson Johnny
3007a Bloxson James H @ 433-6388
3007b★Blayson Shirley 434-2130
3010 Evans Bobby
3011 Stroman Rosetta Mrs @ 438-4843
HAYES ST INTERSECTS
3100 Church Of The Living
3103 Mc Intosh Johnny @
3105 Womack J C @ 432-2087
3107 Black Geraldine @ 432-7367
3108 Robinson Harold P @
3110 Mc Cants Woodrow @ 433-1707
FAIRFIELD DR INTERSECTS

7
F ST SOUTH —FROM 1215 GARDEN ST SOUTH 1 WEST OF SOUTH E ST

ZIP CODE 32501
75 Automation Inc 438-8539

MITCHELL MOTORS
Your OLDSMOBILE — CADILLAC Dealer
Sales and Service
2200 W. Garden St. (32501) P.O. Box 827 (32502)
Fort Walton Beach
Phone 433-5441
Phone 243-5813

PENSACOLA — ZIP Code Prefix 325

F ST N 01 Contd

111	Pursell Grace	432-0672
112	Menas Geo Mrs	438-7365
206	Wilson Raymond Walter	438-4525
221	Morris J H painter	433-1361
221	Morris J H	432-2078
221	Morris Virgie	432-2078
221	Reliable Painting Co Inc	433-1361
251	Dudley Jimmie L	433-0187
301	Williams Tony Jr	438-1553
305	Marsh Horace Lee	433-1348
307	Longmire Annie Bell Mrs	432-4750
308	Hodges Edna Ruth	432-7005
309	Watts Fletcher	432-6088
407	Malishan Walter	433-6184
409	Moss Saml	433-7493
419	Stephens Anne C	433-1938
512	Turner Annie Bell Mrs	432-1970
515	Dixon Joe	433-1069
516	Hopkins Labarron	438-2757
516	Hopkins Lila Mrs	438-2757
518	Whiting Beatrice	432-0573
524	Moorer Jay	438-2396
611	Payne Luberta L Mrs	433-6102
611	Payne Matthews Jr Rev	433-6102
612	Robinson Rosebud D	432-8876
620	Call Ida H Mrs	438-0695
701	Gibbs Agnes	433-5356
704	Williams Fannie V	433-2849
706	Smith Eula L	432-4763
708	Lewis Annie E	438-4626
709	East Ethel	433-3420
709	Evans Rosa Bell Mrs	433-3420
710	Wilkins Thelma L	432-3173
711	Du Bose Jos W	438-7763
713	Tillman Lillie Bell Mrs	434-1465
720	Colbert Eula Mae	438-7149
810	Kellingsworth Annie	433-2777
814	Mary Immaculate Chapel	438-2968
814	St Joseph Community Cntr	438-2968
820	Irby Anna	438-8675
820	Moss Wilma Mrs	438-8675
1000	Johnson Jamesie Mrs	433-3982
1000	Johnson Walter L	433-3982
1001	Edwards Janie	433-8151
1022	Andrews Nancy Mrs	433-0587
1118	Cochran Eleanor M Mrs	438-1768
1161	Crowe Ospon	438-2544
1171	Greater Little Rock Bapt Ch	433-4787
1202	Simmons Frank L	432-7249
1205	Hunter J S Rev	438-7351
1235	Walker Susanna	432-8215
1240	Hannon Dennis	432-2634
1251	Watts Jas	433-7911
1260	Smith Vincent L	433-4782
1261	Johnson Griffin Rev	438-8171
1301	Lindsey Doris N Mrs	438-4374
1301	Lindsey Otto	438-4374
1310	Reynolds Addie Mae	438-7046
1665	Rundles W R Dr phys	438-4041
1810	Community Mental Hlth Cntr Rap House	433-5839
1810	Drug Abuse Prevention & Treatment Cntr Rap House	433-5839
1820	Moore Ed	432-8722
1821	Butgereit Dean M	434-3983
1906	Bell Emma Jean Mrs	438-6493
2103	Adams Willie	434-1409
2104	Jones Elizabeth	432-9756
2104	Jones Jim	432-9756
2201	Mason Minnie	434-3196
2218	Lewis Ernestine Mrs	432-3808
2218	Lewis Jim Edw	432-3808
2220	Bibbs Harriette	434-2991
2220	Morris Edwine	432-1576
2225	Martin Lillie	432-6237
2230	Waller Frank	433-7909
2240	Hill Geo	432-1937
2250	George Chas S	438-4159
2342	Rivers John	434-3919
2342	Rivers Susie	434-3919
2343	Mobley Althea Mrs	432-5471
2400	Boykin Ola Mae	432-3139
2401	Hale Edw	432-7260
2600	Duncan Olivia	438-8693
2609	Smith Helen	433-0207
2609	Smith Melvin D	433-0207
2709	Hawthorne Bertha	438-0501
2709	Hawthorne Elmer	438-0501
2715	Etheridge Ora Lee	438-0287
2811	Lymon Gloric C	432-2079
2811	Lymon Rosetta	432-2079
2813	Franklin Willie Lee	432-0619
2918	Watts Margaret Ann	438-8402
2920	Johnson Thos C	433-0545
3007	Bloxson Josephine	434-2130

F ST N 01 Contd

3007	Bloxson Shirley	434-2130
3011	Wade Rosetta	433-6495
3100	Lee Bishop N L	432-0591
3100	Lee Christene	432-0591
3108	Robinson Harold P	433-0173
3108	Robinson Margaret L Mrs	433-0173
3110	McCants Woodrow	433-1707

F ST S 01

From 1300 blk W Garden s to Cypress

75	Automation Inc ofc	438-8539
75	Pensacola Typewriter Co	438-8539
75	Royal Typewriter Co	438-8539
101	Four-Way Awning Co	438-4483
101	McCormack Awning Co	438-4483
101	McCormack Roofing Co	438-4483
201	Associated Genl Contr Of Am	438-0551
201	Dodge F W Div McGraw Hill Inf Sys Co	433-3597
201	Escambia County Electrcl Contrs Assoc	433-5391
201	Scan Dodge	433-3597
305	Antoine Estella	438-8394
305	Antoine Wm	438-8394
410	Armstrong Teresa	433-2584
431	Gonzalez Bros Welding Shop	438-8235
440	Hatcher W K	438-9816
500	Deaguilera Phil	433-5921
600	Fallaw Henry W	438-2400
601	Dickens Leo E	438-3572
606	Thorsen L S	432-7845
609	Ward Wm S	438-7340
704	Mead Mary E Mrs	438-8649
706	Jackson Alfred	434-1963
707	Smith Blanche Mrs	433-5296
708	Jackson Obelee	433-4925
709	Spitsbergen Wm	438-3358
712	Russ Claude	438-5095
800	Bowen John L	438-6768

FAB (RR 5) 04

Off Johnson Ave e of Hinson

7407	Womack Robt Sr	476-4896
--	Filmore Leonard	477-1693
--	Filmore Rosa	477-1693
--	Green Clarence	477-6139
--	Long Agnes L Mrs	476-2722
--	Long Chas W	476-2722

FABIANO (Myrtle Grove) 06

From 500 blk 73rd Ave w, 3 s of Jackson Rd

6500	Pryor Helen Mrs	455-2950
6531	McNair Ernest A Jr	455-7290
6655	Lee Thos L	455-3769
6676	Barnes John G Jr	455-1003
6680	Burradell J B Mrs	455-0468
6680	Draschil L A	455-0468
6700	Gantt G L	456-5938
6702	Sheffer Catherine A	455-1953
6702	Sheffer Jas M	455-1953
6704	Brock Donald G	456-1100
6711	Eichelberger Wayne	456-3363
6800	Bodree Chas A	455-3352
7021	Barnes Dowdell A Jr	455-1988
7021	Barnes P A	456-2960
7023	McGinnis Earnest D	455-5230
7372	Gordon L P	456-1755
7400	Williamson John M	456-6166

FAIRBURN (Klinger) 04

From 8300 blk Beal Street e

2260	Tanton Gerald L	477-3748
2270	Haddock Helton	476-8151

FAIRCHILD 04

From TippenAve w, 3 n of Creighton Rd

1010	O'Patich Michael	476-0320
1016	Reichmann Jas E	477-7496
1019	Sepeda Kenneth W	476-3867
1025	Sewell Dale	477-4043
1025	Sewell J Marguerite	476-5481
1400	Horton Chas W	476-8492
1420	O'Neal Ronald W	476-1850
1421	Guttmann Jack B	476-1823
1440	Lewis Robt H	476-3101
1441	McWhite W O	476-4066
1464	Gladd Paul G	476-4286
1464	Wells Irene C	476-9089
1501	Price Larry	476-5173
1630	Collins Jas C	476-5889
1632	Holler Jimmy	477-2338
1633	Barnes W L	476-9103
1700	Taylor J W	476-4806

FAIRCHILD 04 Contd

1705	Farmer O J	476-3869
1705	Jensen Kenneth K	477-6737
1754	Capps Horace J	477-0889
1755	Hartley S S	476-3644
1763	Stanley Darrell	477-3936
1787	Lochas Geo C	476-3651
1788	Trotter Richard	477-3548
1800	Unruh Elmer R	476-4211
1801	Staab S L	476-3271
1811	Harrison D R	476-8372
1950	Bonham Chas Mrs	476-1682
1950	Maddox Lena Mrs	476-1682
1951	Noll Donald E	476-5500
1954	Gail's Beauty Boutique	477-1548
1954	Wilcox L M	477-0176
1956	Wing Ronal A Sr	476-0837
2031	Smith Dickie Ray	477-4217
2221	Shows Bobby L Dr	476-8739
2221	Shows T L	476-8384

FAIRFAX CIR (Highland Terrace) 03

From 400 blk Fairfax Dr w, 3 n of Maura Rd

1	Adams Jas R	438-9955
3	Coleman Claude	438-8779
4	Cosby Ray Mrs	438-6553
5	Linnville Raymond A Jr	438-4816

FAIRFAX DR (Highland Terrace) 03

From 3800 blk N 9th Ave w & n, 1 n of Barcia Drive

102	Wiley Dot	433-7029
103	Hosner T J	438-1936
202	Walker Eddy D	433-7048
203	Hutchens Paul S	438-8064
205	Horne M J	438-0475
207	Pierce Orville L	433-4198
210	McBride John W	433-8800
215	Boyington John Edw	433-8179
217	McCaskill Harry K Jr	438-0515
217	McCaskill Kenneth	434-3857
219	Ellis Gertrude Mrs	438-4130
219	Kaminski Elizabeth E Mrs	438-4130
221	McDonald R C	432-1666
301	Griffith Larry R	434-3053
302	Williamson Wayne	438-7679
303	Martin Michael R	434-3680
304	Taylor A H	438-9109
305	Smith Homer G	438-9448
307	Scott Edsel G	433-2964
308	Janney Spud W	432-1123
310	Jordan Linda F	433-4831
311	Hall Tom M	433-3673
313	Booras Mildred O	433-3564
315	Paul Lynn B	433-3619
317	Manderson Jas H	438-6700
400	Joyner Randall H	432-8000
401	Rhodes Dorothy	433-8837
401	Rhodes Tony	433-8837
402	Matheny Harold J	438-6234
403	Henderson E H	438-0663
406	McDaniel Chas H	433-3430
407	Durant Dorothy	432-2861
407	Durant Wm R Sr	432-2861
409	Ryan John F X	432-4491
410	Smith Wm R	434-2101
412	McCrea Danl W	433-1256
413	Sartwell Roderick G	434-2183
415	Sanders Johnny C	432-0714
416	Garrett Robt E	433-6726
416	Garrett Sherry Mrs	433-6726
417	Harris Alvin H	432-5064
418	Carter Everett A	432-4496
421	Wiggins S C	438-3704
424	Shelby Milton	438-7943
426	Nolen Travis	432-0531
428	Millar Harry A	432-0597
429	Kinsley Earnest	433-1813
430	Payne Phil E Sr	433-4728
431	Toby C R	433-0350
431	Toby Geneva	433-0350
432	Rushton Mary Jo Mrs	432-7608
433	Hudson Rodney W	438-9404
434	Sheets Robt E	433-7457
436	McCaskill Van	433-6063
437	Hunter Everett C	438-9151
438	Armistead Walter B	433-8925
715	Harmon Alice Mrs	438-8370
715	Harmon Levi G	438-8370
720	Sims Jas M	432-5376
731	Harris Elmo L	438-1703
756	Walker Don E	433-3762
763	Jones John P	432-7341
770	Rogers Ruby M Mrs	432-3697
779	Wilkins Terrell D	433-6146

RHODES FURNITURE
"SERVING THE SOUTH SINCE 1875"
THE PLACE TO GO - - - FOR THE BRANDS YOU KNOW
40 N. PALAFOX ST. TEL. 432-7666
2716 W. CERVANTES ST. TEL. 432-1449

EUPORA ST—CONTD
1113 PRINCE OLIVER M ● 476-0856

34

EVERGREEN RD (BRENT)—FROM BRENT LA NORTH

---ZIP CODE 32503
---WOODMERE DR BEGINS
5411 VICKREY WM J ● 476-6525
5424 GAINER ROY F ●
5425 PETERSON ROBT O ● 476-6602
5438 JOHNSON JAMES E ● 476-6314
5439 RAWLS DAVID R ● 476-1169
5452 PAYNE JOHN H III 476-2428
5453 THRASH CHARLES J ● 476-9478
5466 O'GWYNN WM R ● 476-8900
5467 HAMILTON CHARLES W ●
5481 BROWN JAMES E 476-9595
---VALLEY DR INTERSECTS

9

F ST NORTH —FROM 1300 W GARDEN ST NORTH, 5 WEST OF NORTH A ST

---ZIP CODE 32601
4 VACANT
10 GRICE JIMMY 432-6916
11 TAYLOR ARTH E ● 432-0354
12 VEAZEY Z ERNEST 438-0910
15 BROWN GRACIE V MRS ● 433-0977
16 HARRISON LUCY M MRS 433-6943
17 BROWN GEO E JR ● 438-2740
19 PAYNE LELA D MRS ● 438-3350
---CHASE ST INTERSECTS
106 CITY NATURAL GAS SUB STA
107 BUECHE MARGT H MRS ● 433-4128
110 O'LEARY KATH B MRS ● 438-7243
111 WEBER ROBT A ● 432-5712
112 SULLIVAN LEE V ● 433-7021
118 VACANT
---W GREGORY ST INTERSECTS
221 RELIABLE PAINTING CO INC CONTRS 433-1361
MORRIS JEAN H ● 432-2078
222 MALDEN CLEVELAND M JR ● 432-1698
251 DUDLEY JIMMIE R ● 433-0187
---WRIGHT ST INTERSECTS
300 NIX ERENA K MRS ● 438-2080
301 WILLIAMS TONY ● 438-1563
305 SILLS AMANDA H MRS ● 433-0332
307 LONGMIRE JOHN H ● 432-4750
308 HODGES WALLACE ●
309 WATTS FLETCHER ● 432-6088
---W BELMONT ST INTERSECTS
407 MURRY JERRY ●
409 WILLIAMS ARTH L
410 PATE JOE JR
411 HENDERSON LOLA M MRS
419 BLUE WM T GENL CONTR ● 432-7557
---W LA RUA ST INTERSECTS
508 JONES ARTH
509 LINDSEY CLEVE 433-0244
512 WARREN LORNNIE 438-8825
513 WILLIAMS ROSA B MRS ● 438-7902
514 JONES ABBIE M MRS
515 DIXON JOSEPH ● 433-1069
516 VACANT
518 HOPKINS LABARRON 438-2757
520 JOHNSON DOROTHY MRS
522 MARSHALL WILLIE
524 MOORER JAY ● 438-2396
---W JACKSON ST INTERSECTS
610 PURIFY ZEDDIE
611 PAYNE MATTHEW
612 ROBINSON GEO ● 432-8876
618 WEATHERSPOON MARGIE E MRS ●
620 CALL IDA M MRS ● 438-0695
---W GADSDEN ST INTERSECTS
700 EDWARDS CARRIE W MRS ●
701 GIBBS AGNES L MRS ● 433-6356
704 WILLIAMS FANNIE V ● 433-2849
706 BROWN EULA L MRS ● 432-4763
708 STALLWORTH DOROTHY MRS 433-2777
709 EVANS JOE S ● 433-3420
710 MC GRAY DANL 433-7381
711 DU BOSE CATH S MRS ● 438-7763
713 TILLMAN LILLIE B MRS ● 434-1465
714 KILLINGSWORTH ANNIE M MRS ●
720 MC CASKILL HANBY 438-7911

11

---CERVANTES ST INTERSECTS
810 WATTS SAML 432-9775
812 DONALDSON ROBERT
818 MARY IMMACULATE CHAPEL
820 IRBY ANNIE S MRS
---STRONG ST INTERSECTS
---DE SOTO ST INTERSECTS
1000 JOHNSON WALTER L ● 433-3982
1001 EDWARDS JANICE MRS
1005 SIMMONS JESSIE M MRS 432-7548
REAR WOOD EUNICE MRS
1015 VACANT
1018 STALLWORTH JAMES L
1022 ANDREWS NANCY MRS 433-0587
---GONZALEZ ST INTERSECTS
1117 GREATER LITTLE ROCK BAPTIST CHURCH 433-4787
1118 COCHRAN ELEANOR M MRS ● 438-1768
1161 CROWE OSPON ● 438-2644
---BRAINERD ST INTERSECTS
1202 SIMMONS FRANK L ●
1205 HUNTER JAMES S ● 438-7351
1235 WALKER SUSANNA T MRS ● 432-8215
1240 HANNON DENNIS ● 432-2634
1251 WATTS JAMES ●
1259 BENNETT CLARA B MRS
1260 SMITH VINCENT L JR ● 433-4782
1261 JOHNSON GRIFFIN REV ● 438-8171
---LLOYD ST INTERSECTS
1301 OTTO LINDSEY ● 438-4374
1310 REYNOLDS ADDIE M MRS ●
1319 COOK FRANCIS ●
1321 HARRIS CHARLOTTE
1323 CARTER MIZELL P REV ●
---LEE ST INTERSECTS
1425 BURGESS JOHN H ● 433-4083
---BLOUNT ST INTERSECTS
1665 RUNDLES WM R PHYS 438-4041
---LAKEVIEW ST INTERSECTS
1810 SWAIN HARRY J 432-1043
1810½ VACANT
1820 VACANT
1821 LOVEGROVE DONALD K 433-4046
1905 VACANT
1906 BELL EMMA J MRS ● 438-6493
---HERNANDEZ ST INTERSECTS
1921 NO RETURN

27

---JORDAN INTERSECTS
2104 JONES JIM JR ● 432-9756
---MAXWELL ST INTERSECTS
2201 MC CANTS ROBT 432-7694
2203 GEO CHARLES S
2203A VACANT
2203B VACANT
2218 LEWIS JAMES E ● 432-3808
2220 BIBBS HARRIETT B MRS ●
2225 MARTIN LILLIE F MRS ● 432-5237
2230 WALLER FRANK ● 433-7909
2240 HILL GEO A ● 432-1937
2250 GRICE LEO C
2260 ROBINSON LIZZIE M MRS 438-1883
2343 MOBLEY CURTIS
---BOBE ST INTERSECTS
2400 BOYKIN BEAUTY ROOM
BOYKIN OLA M MRS ● 432-3139
2401 JOHNSON WILLIE J
2401½ R & R SUNDAY SHOP BAKED GDS
2404 HALE ARTH J ●
2405 HALE CARRIE W MRS ●
---SCOTT ST INTERSECTS
2509 VACANT
2600 DUNCAN OLIVIA MRS ● 438-8693
2603 POPE JOSIE MRS
2609 SMITH MELVIN D ● 433-0207
2610 MAXWELL WILLIE L ●
---CROSS ST INTERSECTS
2709 HAWTHORNE ELMER ● 438-0501
2710 THOMAS DOROTHY J MRS ●
2715 ETHERIDGE HARRY ● 433-7447
---FISHER ST INTERSECTS
2809 SCOTT WILLIE 432-4463
2811 LYMON GLORIC C
2813 FRANKLIN WILLIE L
---LEONARD ST INTERSECTS
2916 WATTS ROBT ●
2920 JOHNSON THOS C ● 433-4727
---BAARS ST INTERSECTS
3007 BLOXSON JAMES H ●
3010A MULLINS VERA
3010B EVANS SARAH
3011 STROMAN CHARLIE ● 433-6495
---HAYES ST INTERSECTS
3100 CHURCH OF THE LIVING LEE NEAL L REV ● 432-0591
3103 LETT DELORES M MRS ● 438-9716
3105 TOWNS LEATHA D MRS ● 433-1386
3107 BLACK RUBY M MRS ●
3108 ROBINSON HAROLD P ● 433-0173
3110 MC CANT WOODROW ● 433-1707
---FAIRFIELD DR INTERSECTS

7

F ST SOUTH —FROM 1215 GARDEN ST SOUTH, 1 WEST OF SOUTH E ST

---ZIP CODE 32501
75 AUTOMATION INC OFC SUP 438-8530
101 MC CORMACK ROOFING CO CONTRS 438-4483
---BARRANCAS AV INTERSECTS
201 ASSOCIATED GENERAL CONTR OF AM INC (N FLA CHAPTER) 438-0551
DODGE F W CO BLDG REPORTS 433-3597
---INTENDENCIA ST INTERSECTS
300 MASON MACK F 433-8684
305 ANTYNE WM H ● 438-3628
307 POOLE GEO L ●
318 HARDEN OTIS
---GOVERNMENT ST INTERSECTS
405 VACANT
408 VACANT
410 SALTER WILLIE W ● 432-6260
431 GONZALEZ BROS WELDING SHOP 438-8235
440 HATCHER WM K ● 438-9816
---FRISCO LINES CROSSES
---ZARRAGOSSA ST INTERSECTS
521 OWSLEY LUMBER CO INC 433-3121
---MAGNOLIA ST INTERSECTS
600 CONVALESCENTS HOME O'MALIA EILEEN S MRS ●
601 DICKENS LEO E ● 438-3572
606 THORSEN VIOLA V MRS ● 432-7845
609 WARD WM S ● 438-7340

Who Sells It?
Is Answered by the Classified Business Lists In this Directory

PENSACOLA INDUSTRIAL CATERING SERVICE
INDUSTRIAL—BANQUETS—PARTIES
MOBILE CATERING SERVICE TO YOUR PLANT
4020 W. FAIRFIELD DR. TEL. 456-0004

LAMAR
329 W. LORETTA ST. P.O. BOX 463 PHONE 433-0024

F NORTH—Contd
112 Cooper Richd C HE2-6896
118 O'Conor Louise Mrs @ 433-6727
Gregory intersects
221 Morris Jean H @ HE3-1361
222 Malden Cleveland M jr @ HE3-1650
251 Dudley Jimmie L Mrs @ 433-0187
Wright intersects
300 Nix Erena K Mrs @ HE8-0501
301 Williams Tony @ HE8-1553
305 Sills Amanda H @ 433-0332
307 Longmire John H @ HE2-4750
308 Hodges Wallace @ HE2-7005
309 Watts Fletcher @ HE2-6088
Belmont intersects
407 Murry Jerry @ 433-3353
409 Williams Arth L
410 Pate Jos jr 432-2017
411 Henderson Lola M Mrs
419 Blue Wm T @ 432-7557
LaRua intersects
508 Roberson Aggie L Mrs
509 Vacant
512 Robnett Geo E HE2-2175
513 Williams Rosa B Mrs @ HE8-5689
514 Smith Versey L Mrs @ HE8-2071
515 Dixon Jos @ HE3-1069
516 Singer Jos L @ 432-5572
Singer Evelyn W Mrs notary pub
518 Hopkins Lavaron 438-2757
520 Brown John A
522 Ward Frances S
524 Moorer Jay @ 438-2396
Jackson intersects
610 Purify Zeddie
612 Robinson Geo @ HE8-1410
618 Weatherspoon Margie E Mrs @
620 Call Ida H Mrs @ HE8-0695
Gadsden intersects
700 Edwards Carrie W Mrs @
701 Gibbs Burton C @ 433-5356
704 Williams Fannie V @ HE3-2849
706 Brown Eula L Mrs @ HE2-4763
708 Stacks Annie C Mrs @ HE3-2860
709 Evans Joe @ 433-3420
710 McGraw Danl HE3-7381
711 DuBose Jos W @ HE8-7763
713 Tillman Lillie B Mrs @
714 Killingsworth Annie M Mrs @
720 Ellis Carrie S Mrs 432-9442

11

Cervantes intersects
810 Watts Saml HE2-9775
812 Lindsay Marie B Mrs
818 Mary Immaculate Chapel
820 Irby Annie S Mrs
Strong intersects
DeSoto intersects
1000 Johnson Walter L @ HE3-3982
1001 Edwards Janie M Mrs @
1005 Simmons Jessie M Mrs
1015 Vacant
1018 Moore Henrietta
1021 Smith Henry @
1022 Andrews Nancy Mrs HE3-0587
Gonzalez intersects
1118 Cochran Eleanor M Mrs @ HE8-1768
1161 Crowe Ospon @ HE8-2544
1171 Greater Little Rock Bapt Ch
Brainerd intersects
1202 Simmons Frank L @ 432-3174
1205 Hunter Jas S @ HE8-7351
1235 Walker Susanna T Mrs @ 432-8215
1240 Hannon Dennis 432-2634
1251 Watts Jas @ HE8-2019
1259 Dale Wilse HE8-8166
1260 Smith Vincent L @ HE3-4728
1261 Johnson Griffin Rev @ HE8-8171
Lloyd intersects
1310 Reynolds Addie M Mrs @
1319 Cook Francis @
1321 Harris Lizzie E Mrs @
1323 Carter Mizell P Rev @ HE3-1083
Lee intersects
1425 Burgess John H @ HE3-4083
Blount intersects
Lakeview intersects
1810 Higgins Mary HE2-5987
1810½ Horton Arlin R @ HE2-2424
1820 Newman Florence 432-4585
1821 Klinepeter Lois
1905 No return
1906 Bell Emma J Mrs 438-6493
1906½ Golden Callie J Mrs 434-1143
Hernandez intersects

27

2103 Fountain Albert E
2104 House Raymond R @ 433-1839
W Maxwell intersects
2201 Vacant
2203a Jackson Lena B Mrs
2203b Maxwell Hilton
2218 Lewis Jas E @ HE2-3808
2220 Bibbs Harriet Mrs
2225 Martin Jos C @ 432-6237
2230 No return
2240 Hills Geo A @ HE2-1937
2250 Colvin Nathl @ 438-0683
2260 Robinson Lizzie Mrs @ 438-1883
W Bobe intersects
2400 Boykin Ola M Mrs 432-3139
Boykin Beauty Room
2401 Williams Jas B
2401½a Milner Ned L
2401½b Marshall Lucille Mrs
2405a Warren Robt R
2405b Hale Carrie C Mrs
W Scott intersects
2600 Duncan Olivia Mrs @ HE8-8693
2603 Vacant
2609 Edwards Adrian D @ 432-1861
2610 Maxwell Willie @
Cross intersects
2709 Hawthorne Elmer @ 432-3856
2710 Harris Ernest @ HE2-6963
2715 No return
2717 Etheridge Harry @
Fisher intersects
2809 Nixon Louis T 432-3586
2811 No return
2813 Richardson Beulah M Mrs @ 432-0619
Leonard intersects
2920 Johnson Thos C @ 433-4727
Baars intersects
3007 Bloxson Jas H @
3015 No return
3018 Vacant
Hayes intersects
3100 Lee Neal L Rev @ 432-0591
Ch of the Living
Pottery rd intersects

7

F SOUTH—From 1215 Garden south, 1 west of South E
75 Pensacola Typewriter Co HE8-8539
Automation Inc ofc equip HE8-8530
101 McCormack Roofing Co HE8-4483
Four-Way Awning Co Inc HE8-4483
Barrancas av intersects
201 Assoc Genl Contrs of Am Inc (Northwest Fla Chapter) 438-0551
Dodge F W Corp publ 433-3597
251 Sidner Hazel
W Intendencia intersects
300 Mason Mack F @ 433-8684
305 Turner Stella M Mrs
307 Poole Geo @
Government intersects
405 Vacant
410 Salter Willie W @ HE2-6260
431 Gonzales Bros Welding Shop HE8-8235
440 Hatcher Wm K @ HE8-9816
Frisco Lines cross
Zarragossa intersects
500 Mitchell Leonard T 432-4923
521 Owsley Lbr Co Inc 433-3124
Magnolia intersects
600 O'Malia Irene S Mrs @ HE3-3513
601 Dickens Leo E @ HE8-3572
606 Thorsen Louis @ HE2-7845
609 Ward Wm S @ HE8-7340
Pine intersects
701 Watson Frank A @ 438-5211
704 Mead Mary E Mrs @ HE8-8649
706 Jackson Alf @ HE4-1860
707 Urso Marcus @ HE3-6718
708 Davis Vassar R jr @ HE4-1735
709 Bowen Danl E @ HE8-1979
710 DeVore Robt F
712 Russ A Claude @ HE8-5095
Cypress intersects
800 Bowen John L @ HE8-6768
890 Testman Birger @ HE2-5667

FABIANO (Myrtle Grove)—From 553 73d av west, 3 south of Jackson
7400 Williamson John M @ 456-6166

40

FAIRCHILD—From Lawton east, 2 north of Lansing dr
811 Guttmann John B @ 476-1823
812 Peterson Ruby S Mrs @ 476-3203
814 Lewis Robt H @ 476-3101
815 McWhite Willis O @ 476-4066
824 Lackey Everett L @ 476-2300
825 Dansby Warren L @ 476-4266
829 Vacant
850 Paul Chas F @ 476-8450
Kipling begins
900 Whitten Susie Y Mrs @ 476-4619
914 Sanders Chas E @
918 Cox Wm M @
Lanier dr ends
922 McClure Lucille F Mrs @ 476-1163
924 Unruh Elmer R @ 476-4211

1st DOWN
STONE'S SUPER SERVICE INC.
FIRESTONE
PHILCO
PRODUCTS
EASY TERMS
3 STORES
Phone 432-8471
100 N. Baylen St.
1525 Barrancas Ave., Warrington, Next to Warrington Bank
Phone 455-1381
and
4409 N.W. Palafox Pkwy (B Pk)
Tel. 438-2823

WILLIAM H. HAYS
CONTRACTOR
PLUMBING
HEATING
2600 N. Davis St.
Tel. HEmlock 8-2815

TAYLOR HARDWARE CO. INC.
HARDWARE — PAINTS BUILDERS' SUPPLIES
"THE HOME OF HIGH GRADE HARDWARE"
102-04 E. GARDEN TEL. HEMLOCK 2-7761

2018 Pensacola, FL - Polk City Directory

N J ST Cont'd
+ W LLOYD ST INTERSECTS
• ZIP CODE 32501 CAR-RT C014
1303 Folsom Stephanie ✓ B 850-607-2172
A McCall Jennifer L @ 9
B - B No Current Listing (3 Apts)
1305 B Webster Kendra S ✓@ 5
1307 A Crenshaw Jamie D ✓ 13
A Hardy Alma ✓ 7
B (N) Watson Gerald ✓@
1309 Owens Evelyn D ✓@ 23 ..850-437-1723
A - B No Current Listing (2 Apts)
1309 A Smith Anna M ✓ 5
1311 Drayton Justin ✓ 15
A Johnson Christine M 12
B No Current Listing
1311 B (N) Perkins Karigus ✓
Watson Karigus ✓@ 2
Watson Ayana
1313 A Harris Ruchia D & Grady L ✓ 16
B No Current Listing
1313 A May Arlene M ✓ 12 = (1985)
1315 A Bortch Lakeisha S 19
B No Current Listing
1315 B Navarro Francheska E ✓@ 4
1317 Walker Michelle D ✓@ 9
.....850-696-2867
A Thomas Tevin V ✓ 5
B No Current Listing
1319 Gilchrist Michelle D & Christophe ✓@ 13
.....850-332-7494
(N) McCall Thomas ✓
A Estrup Sandra D ✓ 26
B Jones Ramona A ✓@ 23
B Ogbuagu Ramona A ✓ 17
1321 A Dailey Annie P ✓ 24 850-433-6707
A Dailey Delery 850-433-6707
A (N) Rodgers Brandy V ✓
B Kimbrough Raquel S 5
1321 B Craft Dorothy ✓ 3 850-433-9002
1323 (N) Cotton Paulette ✓
A Jackson Stephanie L ✓ 16
B Watson Skie D ✓@ 9
1323 B Smith Gwendolyn L ✓ 11
1325 A Daniel Keith D Jr ✓ 6
B - B No Current Listing (3 Apts)
1327 A Morris Rivers-Jr ✓ 7
Troutman Andrea S ✓ 2
1327 B Betties Niishafe S 2
1329 Priddy Curess R ✓ 18 850-332-5102
A - B No Current Listing (2 Apts)
1331 A Pryear Sherrika N ✓ 11
B Bullard Lashaunda D ✓ 4
B Sullivan Keisha D ✓@ 16
B Sullivan Barry Jr
1331 A (N) Saunders Enid ✓
1333 Dale Weedie ✓ 25 850-466-5252
+ MORRIS CT INTERSECTS
A No Current Listing
B Washington Johnnie C ✓@ 2
1335 A (N) Deary Terrielle T
A Thomas Larena S ✓ 16
B Levine Sheena ✓@ 5
1336 Edwards Leon & Gemika ✓@ 13 = (1973)
1337 Taylor Javeon ✓ 3 850-432-4443
Taylor Artavia D 850-432-4443
A - B No Current Listing (2 Apts)
1337 B Young Cheryl A ✓ 8
1338 Pryear Threnetta ✓ 22 = (2000)
Pryear Rodney L
1339 Grier Sharlotte D ✓@ 30 ..850-433-6392
Grier C 850-433-6392
A Lusane Nicole M @ 4
B No Current Listing
1339 B Cuff Eva M 23
1341 A (N) Morgan Debra B
B No Current Listing
1341 A (N) Davis Marlin J & Monique L ✓@
1343 A Abner Gloria O ✓@ 14 ..850-434-6857
+ W GODFREY ST BEGINS
1345 B Watson Estella ✓ 6
+ W BLOUNT ST INTERSECTS
1414 A No Current Listing
B Anderson Bobbie J @ 16
B Anderson Katherine
C - D No Current Listing (2 Apts)
1418 Carter Eric & Carrie ✓@ 9
Williams Angelia M ✓@ 17
A No Current Listing
B Huff Tasha ✓ 12
B Huff Latonya
1420 A Hackworth Cranston ✓ 14
A Hackworth Chris
B Burnett Xavier ✓ 8
B (N) English Lacresha ✓
C Jones Shelia ✓ 9
D Powell Rachel L 5
+ W MORENO ST INTERSECTS
1505 Jessup Cedrick L ✓ 20
Jessup Mayrjessup
(N) Reyes Luis ✓ 850-434-9898
Whiting Jasmine R ✓@ 6
1525 May Lumon J @ 20 = (1998)
+ W MALLORY ST INTERSECTS

N J ST Cont'd
1545 Powell William Sr ✓@ 5
Powell Charles
1703 Warner Betty J ✓ 2
1704 Peterson Zennie E Sr & Lizzie W ✓ 40 = (1969) 850-434-0466
+ W AVERY ST INTERSECTS
+ W LAKEVIEW AVE INTERSECTS
• ZIP CODE 32501 CAR-RT C023
1920 BAPTIST HEALTH CARE health serv ✓
.....850-469-3502
MERIDIAN drug abuse/addiction info/trea
✓ 850-469-3502
+ W HERNANDEZ ST INTERSECTS
2016 Edmonson Bessie E @ 43 = (1938)
+ W JORDAN ST INTERSECTS
+ W MAXWELL ST INTERSECTS
2204 Hooks Nealie L ✓@ 54 = (1965)
Hooks Timothy S
2208 Odom Jacquelyn M ✓ 7 = (1976)
.....850-438-0849
+ W BOBE ST INTERSECTS
2301 No Current Listing
2305 Johnson James E ✓ 20 = (1967)
Johnson Anthony R
2306 No Current Listing
+ W YONGE ST INTERSECTS
2409 Henderson Dorothy A ✓ 30 = (1955)
.....850-470-9202
+ W SCOTT ST INTERSECTS
BUSINESSES 3 HOUSEHOLDS 153

S J ST (PENSACOLA)-FROM 1701 W GARDEN ST SOUTH
+ N J ST INTERSECTS
+ W HILARY ST INTERSECTS
• ZIP CODE 32502 CAR-RT C007
100 (N) Hirth Roger = (1947)
140 Knipper Michael E 50 = (1948)
141 Perry Larhonda R ✓@ 5
+ W ROMANA ST INTERSECTS
• ZIP CODE 32502 CAR-RT C010
207 (N) Angle Jesse ✓ 850-438-3963
Bethel Rosemary ✓ 8 = (1947)
Bradford Victoria ✓@ 3
209 Rivazfar James M 3 = (2001)
211 Moss Queen V & Aaron L ✓@ 19 = (1938)
.....850-433-7283
213 Allen Cassandra ✓ 29 = (1938)
.....850-549-3261
Mollon Sarah ✓ 11 = (1947)
215 Wilson Betty J ✓ 23 = (1938)
.....850-435-1102
+ W INTENDENCIA ST ENDS
315 Bell John ✓@ 2
A No Current Listing
315 A (N) Slavings Heather ✓@
330 Bozeman Melissa ✓ 7 = (1947)
(N) Sonnen Derek J ✓ = (1947)
350 Fountaine Bryan E ✓@ 16 = (1948)
Fountaine Melissa A
+ W GOVERNMENT ST ENDS
+ BARRANCAS AVE INTERSECTS
+ W PINE ST CONTINUES
701 NORTHWEST FLORIDA LEGAL SVC
attorneys ✓ 850-432-2336
+ CYPRESS ST INTERSECTS
805 Merritt Sonya L ✓@ 39 = (1957)
810 Jernigan Jeremy R & Olivia M ✓ 23 = (1991) 850-433-9927
+ SONIA ST ENDS
BUSINESSES 1 HOUSEHOLDS 19

J E BOYD LN (PENSACOLA)-FROM 8799 UNTREINER AVE WEST
• ZIP CODE 32534 CAR-RT R009
901 West Pamela L ✓ 23 = (1973)
911 Brown Janice B ✓@ 30 = (1973)
.....850-476-7438
Brown Courtney D 850-476-7438
917 Simmons Robin J ✓ 25 = (1973)
920 Brown Joseph W & Margaret ✓ 25 = (1967)
925 Johnson Michael R & Alta R ✓ 5 = (1977)
930 Forbush Lori K ✓ 12 = (1985)
935 Boggan Mercedeez A ✓@ 24 = (1985)
HOUSEHOLDS 7

JABIRU LN (PENSACOLA)-FROM 10011 ROOKERY RD SOUTHWEST
+ LIMPKIN LN BEGINS
• ZIP CODE 32507 CAR-RT R044
9761 Ruhr James J & Deborah M ✓@ 18 = (1998) 850-492-9637
9764 Creel Jefferson A ✓@ 3 = (2002)
9769 Rubin Ahtyba ✓ 8 = (1998)
.....850-696-6020
Rubin Ronnie 850-696-6020
9772 Soder Sean T & Christina L ✓ 14 = (1998)
9775 Rust Gregory B & Nancy S ✓@ 7 = (1998)
9780 Hasty John D ✓ 3 = (2005)
Hasty Brett
9783 Ingram Eugene L & Catherine A ✓ 18 = (2002) 850-492-8785

JABIRU LN Cont'd
9788 Keesler Gregory C & Karla M ✓ 30 = (2001) 850-466-3443
9791 Bowers William A & Libby K ✓@ 6 = (2013)
9796 Gurule-Rat Lori G ✓@ 20 = (1998)
.....850-791-6039
Rat Emmanuel R ✓@ 20 = (1998)
.....850-791-6039
HOUSEHOLDS 11

JACK ST (PENSACOLA)-FROM 1985 LANGLEY AVE NORTH
• ZIP CODE 32504 CAR-RT C012
6303 Vu Binh M 5
6304 Brown Paul M & Charlotte N ✓@ 28 = (1960)
6305 Glass Robert K ✓@ 2
Glass Scott B
6306 No Current Listing
6307 Enterkin Evangela B ✓@ 16 = (1970)
.....850-478-3017
Enterkin Robert 850-478-3017
6309 Garrett John L & Barbara G ✓ 42 = (1973) 850-479-8262
6311 Whatley Garon J & Melissa S ✓ 13 = (1970)
6313 No Current Listing
6316 Thompson Buford L Jr ✓@ 47 = (1961)
Thompson Judy O
6317 No Current Listing
6318 Gough Heather M ✓@ 16 = (1971)
Gough Andrew E
6324 Kitt Frank J ✓ 9 = (1959)
+ TONI ST ENDS
HOUSEHOLDS 12

JACK GIBSON LN (MC DAVID)-FROM 5325 ARTHUR BROWN RD NORTH
• ZIP CODE 32568 CAR-RT R031
200 No Current Listing
210 Gibson Lois A ✓ 29 = (1957)
.....850-327-4278
Gibson Joan M 850-327-4278
220 Gibson Joan M ✓@ 17 = (1974)
HOUSEHOLDS 3

JACK SMITH RD (CENTURY)
• ZIP CODE 32535 CAR-RT R001
7300 No Current Listing
7501 Bell Gerald L & Christal ✓ 31 = (1993)
7511 Bell Margaret C ✓ 50 = (1959)
.....850-256-0255
7521 Bethea Teresa G 15 = (1962)
7600 Braddock Andy F 10 = (1979)
Braddock Kathleen M
7700 Smith Curtis B ✓ 18 = (2005)
+ HIGHWAY 168 INTERSECTS
+ WAWBEEK RD ENDS
HOUSEHOLDS 6

JACKS BRANCH RD (CANTONMENT)
• ZIP CODE 32533 CAR-RT R009
2 Faulkner Mary L ✓ 42 = (1976)
6 Marie Sara ✓ 5 = (1976)
(N) Smith Max B ✓ = (1976)
7 Kittrell Ashley 19 = (1958)
10 Bray Brenda S ✓ 24 = (1970)
Bray Karen S
11 Dortch Melissa E ✓ 4 = (1976)
.....850-679-4349
14 Sherouse Logan ✓ 23 = (1973)
Sherouse Kurtis A
15 Fitzgerald Trisha L ✓@ 23 = (1976)
Fitzgerald Katelin L
19 Slay Natalie R ✓@ 12 = (1976)
.....850-968-5294
120 Klingman Thomas J & Malissa E ✓ 4 = (1976)
121 Eddins Daniel M ✓ 29 = (1984)
Eddins Charles J
Riley George F & Paula S ✓@ 29 = (1984)
.....850-679-4142
130 Szilvasy Rita S ✓ 8 = (1976)
132 Benefield William B 25 = (1979)
200 ADVANCED FABRICATION & WELD
assembly & fabricating serv
.....850-968-5592
Cain Daniel L & Peggy L ✓@ 39 = (1979)
.....850-968-5592
201 Aeppli James E & Brenda H ✓ 46 = (1983)
.....850-968-5191
210 Cain Daniel A & Stacey D ✓@ 14 = (2008)
220 Cain Michael J ✓ 29 = (1960)
.....850-968-9962
Cain Margaret A 850-968-9962
231 Straughn Malcolm C Jr & Betty J ✓ 58 = (1965) 850-968-3818
240 No Current Listing
260 Robertson Cassandra M & Steve E ✓@ 7 = (1976) 850-780-3098
270 Medlock Dennis C & Lisa A ✓ 24 = (1982)
280 Dittenber Joel A ✓ 17 = (1976)
290 Mason Victor E ✓@ 17 = (1976)
300 Carr Tina K ✓@ 29 = (1976)
Carr Shane B
Guy Wilbur ✓ 2 = (1976)
Guy Morgan S
320 Stokes Pamela C ✓@ 16 = (1976)
391 Duncan Judith V ✓ 18 = (2004)
.....850-968-4688
401 Rising Vernon L ✓ 28 = (1976)
433 Deyton John R ✓ 25 = (1999)
.....850-780-3328
Deyton Aaron 850-780-3328
555 Deyton Sheila D & Christopher J ✓@ 19 = (1988)
601 Hadden Larry D & Bernice D ✓@ 33 = (1974) 850-968-6330
621 Oertel Scott W ✓ 3 = (2016)
.....850-679-4178

JACKS BRANCH RD Cont'd
625 Blackledge Lauren E ✓ 3 = (1968)
.....850-679-4263
651 Bray James M Jr & Cynthia R ✓@ 32 = (1972)
656 Geoghagan Andrew W II & Dorreen D 24 = (1976)
660 Kennedy Margie M ✓@ 29 = (1976)
.....850-968-5818
661 Bray Jaime M ✓@ 21 = (1976)
670 Hendrix Billy R & Yvonne H ✓ 29 = (1958)
.....850-968-4052
671 No Current Listing
680 Holland Willie E & Gloria J ✓@ 42 = (2003) 850-968-6976
681 Garrett Catherine W & William S ✓@ 22 = (1976) 850-679-4790
690 Carden Brandon ✓ 8 = (1976)
700 Rhoades Cleveland E Sr & Judy J ✓ 25 = (1986) 850-968-4697
701 Clark John C & Cynthia E ✓@ 29 = (1976)
Whitehurst Edna W ✓ 42 = (1980)
.....850-968-6202
710 Jones Mark E ✓ 40 = (1940)
721 Bishop Winter L 20 = (1976)
761 Hassell Ronnie L Jr & Lori A ✓@ 16 = (1993)
771 Otis Kathy A ✓ 24 = (1994)
Otis Danielle N
781 Coy Destiny M ✓ 4 = (1976)
Josey Matthew A ✓@ 4 = (1976)
791 Parker Jerah R @ 3 = (1976)
801 Dix Bobby A Sr & Melanie L ✓@ 4 = (1993)
811 Totty John T 8 = (1976)
831 McClammy Chris R & Connie L ✓@ 30 = (2001)
841 Thaller Francis J III 16 = (2003)
851 (N) Deloach Laura ✓ = (1976)
871 (N) Moye Richard J & Megan R ✓@ = (1976)
881 Barrow Richard P & Crystal N 3 = (2003)
891 Docherty Jeremy R ✓@ 7 = (1976)
901 Cobb Danielle A ✓ 13 = (2008)
911 Landgraff Keith A & Jessica ✓ 21 = (1977)
921 Witt Michael S & Rebecca L ✓@ 22 = (1991)
931 Williams David L & Rose M ✓@ 27 = (1991) 850-679-4724
941 No Current Listing
951 Radford David V & Sandra J ✓@ 39 = (1991) 850-679-4272
961 Bell Kevin D & Stephani K ✓@ 16 = (1990)
975 Bonucchi Hope K & David W ✓ 19 = (1976) 850-968-1080
Key Sandra D ✓ 10 = (1976)
1001 Key Troy L & Cheryl A ✓@ 46 = (1990)
.....850-968-6119
1011 Dutschke Patricia L 14 = (1976)
1021 Tubbs Paul R ✓ 13 = (1976)
Tubbs Brittany L
1045 Key Gregory L ✓@ 13 = (1976)
.....850-679-4033
(N) Minchew William D Jr & Jessica R ✓ = (1976)
1080 ARNOLD EQUIPMENT farm equip- rpr & parts ✓ 850-572-5377
1090 Arnold William A Sr & Vivian G ✓ 58 = (1946) 850-968-2014
1091 Ward Stephen E & Brenda J ✓@ 19 = (1996) 850-937-8111
1100 Arnold William A Jr 30 = (1977)
1120 No Current Listing
1122 Goolsby Albert H & Dorothy S ✓@ 58 = (1996) 850-968-0331
1124 Goolsby Donald A & Donna C ✓ 38 = (1997) 850-968-0623
1128 Snyder David A & Nicole ✓@ 22 = (1999)
1129 Martin Teresa A ✓@ 33 = (2002)
Martin Kelly E
1201 Simmons James T & Kathren E ✓ 21 = (2001)
1241 Menard Ruby S ✓ 50 = (1945)
1257 Frazier Clifton M & Kristen L ✓@ 5 = (1976)
1300 No Current Listing
1401 Kyzer Deric ✓ 14 = (2006)
1481 GIBBS DISTRIBUTION CO distribution serv
1500 Stephens Pamela G ✓ 38 = (1995)
Stephens Lavonne F
1541 Cantrell William W & Judith J ✓ 37 = (1997)
1561 Briske Wayne R & Kathy G ✓@ 4 = (1986)
1565 No Current Listing
1590 Salmon Ronald H ✓ 30 = (1998)
.....850-937-9418
Salmon Ronald K 850-937-9418
1601 Christopher Dorothy B 54 = (1950)
1604 Bowling Chelsea E ✓@ 8 = (1991)
Salmon Ronald K & Debra J ✓@ 36 = (2006)
1614 Herring William J & Andrea B ✓ 3 = (1993) 850-679-4105
1618 Shehee George E Jr & Angela A ✓ 30 = (1991)
1620 Callahan Chad E ✓ 4 = (1991)
Callahan Joyce S
1621 Rollins Violet C ✓ 46 = (1971)
1622 Parrott Wanda B ✓ 32 = (1995)
.....850-968-1723
1630 Ward James A ✓@ 35 = (1999)
.....850-968-4983
1631 Rollins Christine D ✓ 24 = (2005)
(N) Sigler Shirley R ✓ = (1991)
Sigler Brycen W
1634 Lambert Kenneth G & Cynthia S ✓@ 19 = (2002) 850-937-3907
1661 No Current Listing
1670 Rigdon Allen E & Catherine M ✓ 15 = (1991)

JACKS BRANCH RD Cont'd
1680 Shoffner Timothy B & Gina M ✓ 16 = (1990) 850-968-9822
1681 Garrett Lynn J ✓@ 48 = (1973)
Garrett Joyce P
1691 Middleton Laurie L & Thomas A ✓ 6 = (1973)
1700 Moore Brian K & Dana M ✓@ 2 = (1991)
1702 Guntner George W Jr ✓ 11 = (1996)
1708 Kervin Donald R Jr & Malynda D ✓@ 18 = (2001) 850-937-9912
1716 - 1720 No Current Listing (2 Hses)
1721 Metz Christopher A ✓@ 41 = (1985)
.....850-968-0860
Metz Rosemary C 850-968-0860
1724 Eady Tabatha J ✓ 9 = (1990)
.....850-968-2897
GORDON DISTRIBUTING LLC
distribution serv
1728 Hutchins David E ✓@ 19 = (1998)
.....850-679-4079
Hutchins Latonya L 850-679-4079
1731 (N) Baggett Chasity ✓ = (1991)
(N) Few Devon ✓ = (1991)
(N) Sew Devon ✓ = (1991)
1734 Holland Dallas L & Beverly H ✓ 48 = (2005) 850-937-4732
1748 Conley Tom H & Rebecca L ✓ 22 = (1998)
1751 Seward James P & Ashley M ✓@ 5 = (1975)
1754 No Current Listing ✓
1760 (N) Godfrey Brandon M ✓ = (1991)
1770 (N) Hensel Shane T ✓@ = (1991)
1771 (N) Jerkins Marshall D & Whitney ✓ = (1991)
1780 Davis Erika D ✓ 6 = (1991)
1807 Riley William M 50 = (1977)
Riley Paula L
1831 (N) Newton Cameron ✓ = (1991)
1841 No Current Listing
1851 Mott Melanie E @ 4 = (1991)
Mott Brittany N
(N) Way Kortney ✓ = (1991)
1871 Lewis Melinda S ✓ 29 = (1980)
Spears Ralph F ✓ 19 = (1980)
Spears Felix
1881 O'Connor Christopher L & Sadie A ✓ 26 = (1980)
1891 Voorhees Karla M ✓@ 22 = (1979)
Voorhees Michelle K
1901 Barfield Lee C & Renee ✓@ 22 = (1979)
1951 (N) Corey Caitlyn ✓ = (1991)
Dee Summer S ✓ 8 = (1991)
2001 Bell Ernestine B ✓ 33 = (1988)
.....850-587-2833
Bell Buford 850-587-2833
2003 Atwell Robert B II ✓ 15 = (1991)
Sawin Mark E Sr 6 = (1991)
2011 No Current Listing
2121 Etheridge Robert W II ✓ 38 = (1991)
2140 Salter James R Sr & Carmine V ✓@ 46 = (1980)
2150 Lane Scott A & Cherilyn J @ 4 = (1991)
2160 Creighton Jamie L ✓ 13 = (1991)
2170 Shelby Kenneth E III & Dinah K ✓@ 16 = (1981)
2190 Romano Randolph H ✓ 27 = (2000)
Romano Rebecca J
2210 Boulanger Wayne T ✓ 32 = (1985)
.....850-587-5721
2215 Etheridge Jennifer & John R ✓@ 30 = (1977)
2219 Etheridge Philip J & Janet T ✓@ 17 = (2010)
2221 Etheridge Nadean M 54 = (1991)
2250 Silcox Thomas A & Kimberly B ✓ 13 = (1986)
2256 Baldwin Henry L Jr & Jennifer A ✓ 25 = (2006)
2280 Parham Barbara ✓ 12 = (1991)
2300 Walker Kenneth D & Belinda P ✓ 46 = (1985)
2311 Roach James D ✓ 43 = (1991)
2320 Baumert Keaton C II & Mickie M ✓ 38 = (1993) 850-587-5890
2690 LATHRAM CHAPEL UNITED MTHDST churches ✓ 850-587-2937
+ MUSCOGEE RD INTERSECTS
+ GREEN TREE CIR INTERSECTS
+ S HIGHWAY 97 INTERSECTS
BUSINESSES 5 HOUSEHOLDS 161

JACKSON ST (CENTURY)-FROM 47 ZION ST WEST
• ZIP CODE 32535 CAR-RT R003
31 (N) Wymer Carl L ✓
40 No Current Listing
41 Brooks Kimberly D ✓@ 19 = (1954)
.....850-366-4017
Brooks Brittany A 850-366-4017
+ N CENTURY BLVD INTERSECTS
HOUSEHOLDS 3

E JACKSON ST (PENSACOLA)-FROM 199 PICKENS AVE EAST
• ZIP CODE 32501 CAR-RT C024
311 Sumler Elzra ✓ 53 = (1908)
315 Bertram Terri L & Terry ✓ 9 = (1908)
(N) Jackson Dejane ✓
317 Middleton Amanda L ✓ 14 = (1946)
319 (N) Browning Lisa ✓ = (1946)
MISSION ANGLICAN CHURCH churches ✓ @ 850-433-0420
321 (N) Allston Justin A ✓ = (1946)
400 Bell Andrew F ✓ 13 = (1925)
O'DANIEL BELL & CO INC appraisers ✓
.....850-465-0178
Odaniel Michael ✓ 11 = (1939)
(N) Whitaker Abigail ✓

This directory is the property of Polk City Directories. It is leased for the personal use of the subscriber. Use of this directory is subject to the Terms of Use appearing on the title page of this directory.

This information changes by 60% each year.

For an updated directory call 1-800-555-6124 or visit

www.PolkCityDirectories.com

N J ST Cont'd
1420 A (N) Hackworth Cranston
B Burnett Tawanna L [3]
D (N) Bush Jessica R ✓
+ W MORENO ST INTERSECTS
1505 (N) Powell Zetrus S ✓
.....850-549-3502
1525 May Lumon J ✓@ [15] ▲ (1998)
.....850-433-1937
May Mary 850-433-1937
+ W MALLORY ST INTERSECTS
1545 Baldwin Bernice S ✓ [21] ▲ (1957)
Steene Katrina D ✓ [13]
.....850-438-0149
1703 Savage Zolar ✓@ [2]
.....850-332-6311
Savage Callie V 850-332-6311
1704 PETERSONS DELIVERY SVC
delivery serv ✓@ 850-434-0466
+ W AVERY ST INTERSECTS
+ W LAKEVIEW AVE INTERSECTS
• ZIP CODE 32501 CAR-RT C023
1920 FRIARY clinics ✓@ ..850-469-3502
MERIDIAN drug abuse/addiction
info/trea ✓@ 850-469-3502
+ W HERNANDEZ ST INTERSECTS
2016 Edmonson Bessie E [38] ▲ (1938)
+ W JORDAN ST INTERSECTS
+ W MAXWELL ST INTERSECTS
• ZIP CODE 32501 CAR-RT C018
2204 Hooks Nealie L ✓ [49] ▲ (1965)
.....850-433-4430
Hooks Timothy Jr 850-433-4430
2208 No Current Listing
+ W BOBE ST INTERSECTS
2301 No Current Listing
2305 Johnson James E ✓ [15] ▲ (1957)
Johnson Anthony R
2306 No Current Listing
+ W YONGE ST INTERSECTS
2409 Henderson Dorothy A ✓ [25] ▲
(1955)
+ W SCOTT ST INTERSECTS
BUSINESSES 4 HOUSEHOLDS 123

S J ST (PENSACOLA)-FROM 1701 W GARDEN ST SOUTH
+ N J ST INTERSECTS
+ W HILARY ST INTERSECTS
• ZIP CODE 32502 CAR-RT C004
100 No Current Listing
140 Hirth Roger W [2] ▲ (1945)
141 Henry Michael A ✓ [3]
+ W ROMANA ST INTERSECTS
207 (N) Jugas Dana ✓
209 Seagro Michael L II ✓@ [6] ▲ (2001)
211 Moss Queen V & Aaron L ✓@ [14] ▲
(1938)
213 Allen Cassandra ✓ [24] ▲ (1938)
.....850-549-3261
Mollon Sarah ✓ [8]
215 Wilson Betty J ✓ [17] ▲ (1938)
.....850-438-6103
+ W INTENDENCIA ST ENDS
• ZIP CODE 32502 CAR-RT C010
315 Hunter Sacorria V ✓@ [3]
Stickle Karen [2]
330 (N) Loyd Diana C
350 Fountaine Bryan E ✓ [11] ▲ (1948)
(N) Huggins Melissa A ✓
+ W GOVERNMENT ST ENDS
+ BARRANCAS AVE INTERSECTS
+ W PINE ST CONTINUES
701 NORTHWEST FLORIDA LEGAL
SVC attorneys ✓@ ..850-432-2336
+ CYPRESS ST INTERSECTS
805 Merritt Sonya L ✓ [20] ▲ (1954)
Merritt Kevin
810 Jernigan Jeremy R & Olivia M ✓ [7]
▲ (1991) 850-433-9927
+ SONIA ST ENDS
BUSINESSES 1 HOUSEHOLDS 16

J E BOYD LN (PENSACOLA)-FROM 8799 UNTREINER AVE WEST
• ZIP CODE 32534 CAR-RT R031
901 West Pamela L ✓ [17] ▲ (1973)
911 Brown Janice B ✓ [16] ▲ (1973)
.....850-476-7438
Brown Chelsey M 850-476-7438
917 Simmons Robin J ✓ [20] ▲ (1973)
920 Brown Joseph W & Margaret ✓@
[20] ▲ (1967) 850-484-7690
925 Davidson Billy G ✓ [32] ▲ (1974)
930 Pearson Shelia M ✓ [10] ▲ (1972)
935 Baldwin Lateadra D ✓ [4]
HOUSEHOLDS 7

JABIRU LN (PENSACOLA)-FROM 10011 ROOKERY RD SOUTHWEST
• ZIP CODE 32507 CAR-RT R044
9705 Ruhr James ✓ [13] ..850-492-9637
+ LIMPKIN LN BEGINS
9761 Ruhr James J & Deborah M ✓ [13]
▲ (1998)
9764 Olsen Gaudin A & Valerie T ✓ [45]
▲ (2002)
9769 (N) Rubin Ahtyba ▲ (1998)

JABIRU LN Cont'd
9772 Yefremov David & Heidi J ✓@ [9] ▲
(2003)
9775 Rust Gregory B & Nancy S ✓ [2] ▲
(1998)
9780 Pridemore Anthony W & Stephanie
M ✓ [7] ▲ (2005) 850-497-9486
9783 Ingram Eugene L & Catherine A ✓
[13] ▲ (2002) 850-492-8785
9788 Keesler Gregory C & Karla M ✓ [2]
▲ (2001)
9796 Gurule-Rat Lori A ✓ [14] ▲ (1998)
.....850-791-6039
HOUSEHOLDS 10

JACK ST (PENSACOLA)-FROM 1985 LANGLEY AVE NORTH
• ZIP CODE 32504 CAR-RT C012
6303 No Current Listing
6304 Brown Paul M & Charlotte N ✓ [15]
▲ (1960)
6305 - 6306 No Current Listing (2 Hses)
6307 Enterkin Evangela B & Robert ✓
[11] 850-478-3017
(N) Lewis Betheny
6309 Garrett John L Jr & Barbara G ✓@
[34] ▲ (1973) 850-479-8262
6311 Whatley Melissa S & Garon J ✓ [8]
▲ (1969) 850-332-7544
6316 Thompson Buford L Jr ✓ [42] ▲
(1961)
Thompson Judy O
6317 No Current Listing
6318 Gough Heather M ✓ [11] ▲ (1971)
6324 Harris Amanda I ✓ [2]
Harris Daniel
+ TONI ST ENDS
HOUSEHOLDS 12

JACK GIBSON LN (MC DAVID)-FROM 5325 ARTHUR BROWN RD NORTH
• ZIP CODE 32568 CAR-RT R001
200 Gibson Bobby J ✓ [19] ▲ (1969)
210 Gibson Lois A ✓ [24] ▲ (1957)
.....850-327-4278
220 Gibson Joan M ✓ [10] ▲ (1980)
HOUSEHOLDS 3

JACK SMITH RD (CENTURY)
• ZIP CODE 32535 CAR-RT R001
7300 Rolph Ronnie L Jr & Abbie B ✓ [8]
▲ (1974)
7511 Bell Margaret C ✓ [26] ▲ (1959)
.....850-256-0255
Bell Gerald L 850-256-0255
7600 Braddock Andy F ✓ [5] ▲ (1974)
Braddock Kathleen M
7700 Smith Curtis B [9] ▲ (2005)
+ HIGHWAY 168 INTERSECTS
+ WAWBEEK RD ENDS
HOUSEHOLDS 4

JACKS BRANCH RD (CANTONMENT)
• ZIP CODE 32533 CAR-RT R009
2 Faulkner Mary L [13] ▲ (1962)
6 Woodbury Dean H & Julie A ✓@ [16] ▲
(1983) 850-937-8030
7 No Current Listing
10 Hall Dorothy H ✓ [19] ▲ (1970)
.....850-968-1842
Hall Charles E 850-968-1842
(N) Thompson Doris H ✓ ▲ (1982)
11 (N) Fitzgerald X ✓
14 Sherouse Kurtis A & Kimberly A ✓ [18]
▲ (1973)
15 McKendrick David E & Louise D ✓ [24]
▲ (1984)
19 Hetherington Chad E & Natalie R ✓
[7] ▲ (1989)
120 Miller Beverly L ✓ [29] ▲ (1993)
Miller Christopher L
121 Eddins Daniel M ✓ [20] ▲ (1984)
Eddins Earl L
Reade Kati A ✓ [3]
Riley George F ✓ [4] ▲ (1984)
.....850-679-4142
Riley Paula S 850-679-4142
130 Benefield William B & Jackowyn W ✓
@ [21] ▲ (1979)
132 No Current Listing
200 Cain Daniel L & Peggy L ✓ [13] ▲
(1979) 850-968-5592
201 Aeppli James E & Brenda H ✓ [41] ▲
(1983) 850-968-5191
210 Cain Daniel A & Stacey D @ [9] ▲
(2008)
220 Cain Daniell C ✓ [24] ▲ (1960)
.....850-968-9962
Cain Annette C 850-968-9962
231 Straughn Malcolm C Jr & Betty J ✓
[24] ▲ (1965) 850-968-3818
240 Cain Michael J ✓ [33] ▲ (2003)
.....850-968-9605
260 Cain Belvin R ✓ [33] ▲ (1984)
Cain Mark B
Robertson Cassandra M & Steve E
✓ [2] ▲ (1982) 850-780-3098
270 Medlock Dennis C & Lisa A ✓ [19] ▲
(1982)

JACKS BRANCH RD Cont'd
280 (N) Dittenber Joel A ✓ ▲ (1982)
Martin Gary A & Sherry E ✓@ [25] ▲
(1983)
290 Mason Victor E ✓ [12] ▲ (1982)
300 Carr Tina K ✓@ [11] ▲ (1982)
Carr Justin
320 (N) Paxton William L ✓@ ▲ (1982)
.....850-679-4393
Stokes Pamela C ✓ [2] ▲ (1982)
365 No Current Listing
370 Guy Bradon ✓ [2]
391 Duncan Judith V ✓ [13] ▲ (2004)
.....850-968-4688
401 Rising Vernon L & Shirley J ✓ [21] ▲
(1976)
433 Deyton John R & Priscilla B ✓@ [20]
▲ (1999) 850-780-3328
555 (N) Deyton Sheila D & Christopher J ✓
@ ▲ (1988)
601 Hadden Larry D & Bernice D ✓@ [24]
▲ (1974) 850-968-6330
621 Macartney Peter A [5] ▲ (1968)
Macartney Janice E
651 Bray James M Jr & Cynthia R ✓ [27]
▲ (1972)
652 AL'S SMALL ENGINE REPAIR lawn
mowers- sharpening & rpr ✓@
.....850-968-6608
656 Geoghagan Andrew W II & Dorreen
D ✓ [19] ▲ (1982)
660 Kennedy Margie M [24] ▲ (1982)
661 Carter Chad ✓@ [5] ▲ (1988)
670 Hendrix Yvonne H ✓ [10] ▲ (1958)
.....850-968-4052
671 Whitehurst Johnny W ✓ [12] ▲ (1988)
680 Holland Willie E & Gloria J ✓ [18] ▲
(2003) 850-968-6976
681 Garrett William S & Catherine W ✓
[11] ▲ (1988)
690 Andrews Julia A [3]
700 Rhoades Cleveland E Sr & Judy J ✓
[20] ▲ (1986) 850-968-4697
701 Whitehurst Johnny W Jr & Edna W ✓
[22] ▲ (1980) 850-968-6202
710 Jones Mark E ✓ [10] ▲ (1940)
.....850-968-5088
721 Bowen Douglas A & Mary A ✓@ [19]
▲ (1977)
761 Hassell Ronnie L Jr & Lori A ✓ [11] ▲
(1993) 850-679-4045
771 Otis Kathy A ✓ [19] ▲ (1994)
Otis Danielle N
781 (N) Jones Tim ✓
Spann Joseph H Jr ✓@ [8] ▲ (1993)
Spann Kellie R
791 Taylor David C & Kristine I ✓ [17] ▲
(1993) 850-937-8687
801 Ferrer Hilda F ✓ [17] ▲ (1993)
831 McClammy Chris R & Connie L ✓@
[15] ▲ (2001) 850-937-4793
841 Thaller Francis J III ✓ [11] ▲ (2003)
851 Mott Jason A & Laura L ✓ [15] ▲
(2002)
861 Buring Kerry A ✓@ [6] ▲ (2007)
Buring Justin
871 Mabry William J Sr ✓@ [4] ▲ (2007)
Mabry William J Jr
881 Chavers David M ✓@ [11] ▲ (2003)
891 Lawson Michael J ✓ [9] ▲ (1997)
901 Cobb Danielle A ✓ [7] ▲ (2008)
911 Pittman Bruce N ✓ [21] ▲ (1977)
921 Witt Michael S [17] ▲ (1991)
931 Williams David L & Rose M ✓@ [22]
▲ (1991) 850-968-4606
941 Bullard Kenneth L & Clara V ✓ [8] ▲
(1990)
951 Radford David V & Sandra J ✓ [4] ▲
(1982) 850-679-4272
961 Bell Kevin D & Stephani K ✓@ [11] ▲
(1990)
975 Bonucchi Hope ✓ [2] ..850-968-1080
Bonucchi David W 850-968-1080
1001 Key Troy L & Cheryl A ✓ [24] ▲
(1990) 850-968-6119
1011 (N) Dutschke Pat ✓ ..850-968-4497
1021 Picou Conrad C & Cynthia L ✓ [14]
▲ (1982)
1045 Key Gregory L ✓@ [4] ▲ (1982)
.....850-679-4033
1080 ARNOLD EQUIPMENT REPAIR
tractor-rpr & serv ✓@
.....850-572-5377
Arnold Thomas W ✓ [9] ▲ (1982)
1090 Arnold William A Sr & Vivian G ✓
[33] ▲ (1946) 850-968-2014
1091 Rodriguez Caitlin J ✓ [14] ▲ (1982)
Ward Stephen E & Brenda J ✓ [14]
▲ (1996) 850-937-8111
1100 Arnold William A Jr & Lisa A ✓ [16]
▲ (1977)
McClintock Deborah ✓ [4]
.....850-679-4136
1120 No Current Listing
1122 Goolsby Albert H & Dorothy S ✓@
[17] ▲ (1996) 850-968-0331
1124 Goolsby Donald A & Donna C ✓
[17] ▲ (1997) 850-968-0623

JACKS BRANCH RD Cont'd
1128 Snyder David A & Nicole ✓ [6] ▲
(1999)
1129 Williams Hayward & Hilda T ✓ [8] ▲
(1982)
1201 Simmons James T & Kathren E ✓
[10] ▲ (2001)
1241 Menard Ruby S ✓ [25] ▲ (1945)
1401 Cox Gregory C & Kathryn R ✓@
[35] ▲ (2006) 850-968-3205
(N) White Katelyn ✓
1481 Tucker Natalie R ✓ [2] ▲ (1982)
Tucker Austin
1500 Stephens Pamela G ✓ [18] ▲ (1995)
Stephens Lavonne F
1541 Cantrell William W & Judith J ✓ [24]
▲ (1997) 850-968-6056
1561 Beydler Pamela S ✓ [30] ▲ (1994)
.....850-968-5780
1565 (N) Avery Charles W & Pamela S ✓ ▲
(1988)
1590 Salmon Ronald H ✓ [11] ▲ (1998)
Salmon Herschel G
1601 Christopher Dorothy B ✓ [29] ▲
(1950) 850-968-2436
1604 (N) Bowling Chelsea E
Salmon Ronald K & Debra J ✓ [12]
▲ (2006) 850-968-0403
1614 No Current Listing
1618 Shehee George E Jr & Angela A ✓
[11] ▲ (1982)
1621 Martin Francis N ✓ [8] ▲ (1988)
Rollins Violet C ✓ [25] ▲ (1971)
1622 Parrott Wanda B ✓ [14] ▲ (1995)
.....850-968-1723
1630 Ward James A Jr & Alice Y ✓ [15] ▲
(1999) 850-968-4983
WARDS MAINTENANCE SVC
maintenance contractors @
.....850-968-4983
1631 Percell Christine R ✓ [11] ▲ (2005)
Percell Cnristy R
(N) Rollins Christine D ✓
1634 Lambert Kenneth G & Cynthia S ✓
[14] ▲ (2002)
1661 No Current Listing
1670 Singleton Gene A Jr ✓ [21] ▲ (1992)
Singleton Autry
1675 Brooks Sandra E ✓ [11] ▲ (1982)
1680 Shoffner Timothy B & Gina M ✓ [4]
▲ (1990) 850-968-9822
1681 Garrett Lynn J ✓@ [25] ▲ (1973)
Garrett Joyce P
1691 (N) Middleton Laurie L ✓ ▲ (1988)
1700 No Current Listing
1702 GUNTNER CUSTOM POOLS LLC
swimming pool contrs dlrs/desi ✓@
.....850-937-1990
Guntner George W Jr ✓ [6] ▲
(1996)
1708 Kervin Donald R Jr & Malynda D ✓
[13] ▲ (2001) 850-937-9912
1716 Welker Thomas G ✓ [8] ▲ (1998)
1720 Crawshaw Danielle M [2]
1721 Metz Christopher A ✓ [15] ▲ (1985)
.....850-968-0860
Metz Rosemary C 850-968-0860
1724 Eady Tabatha J ✓ [4] ▲ (1990)
.....850-937-8264
1728 Hutchins David E & Latonya L ✓
[14] ▲ (1998) 850-679-4079
1731 (N) Carr Wynona ✓
Reid Mark E ✓@ [12] ▲ (1988)
1734 Holland Dallas L ✓@ [11] ▲ (2005)
.....850-937-4732
1748 Conley Tom H & Rebecca L ✓ [17]
▲ (1998)
1754 No Current Listing ✓
1760 Murphy Charles F & Heather N ✓
[2] ▲ (1988)
1770 Ali Volome J II & Jeanne M ✓@ [15]
▲ (1999)
1771 Garrett Frances M ✓ [2] ▲ (1984)
1780 (N) Hozey Amber ✓
Riley Sonny ✓ [13] ▲ (1988)
1807 Riley William A Jr & Paula L ✓ [20]
▲ (1977)
1831 - 1841 No Current Listing (2 Hses)
1851 Nolen Sandra K ✓ [7] ▲ (1978)
1871 Spears Ralph F ✓ [14] ▲ (1980)
.....850-587-3731
Spears Felix 850-587-3731
1881 O'Connor Christopher L & Sadie A
✓ [21] ▲ (1980)
1891 Voorhees Michelle K ✓ [17] ▲ (1979)
.....850-587-3592
Voorhees Gina 850-587-3592
1901 Barfield Lee C & Renee ✓@ [17] ▲
(1979)
1951 Franko Jennifer N ✓ [4]
Silvia Larry M ✓ [31] ▲ (1985)
Silvia Estamae B
2001 Bell Ernestine B ✓ [28] ▲ (1988)
.....850-587-2833
Bell Buford L 850-587-2833
(N) Godwin Valerie ✓
2003 (N) Robbins John R Jr & Mary E ✓

JACKS BRANCH RD Cont'd
2011 Riley Gary P & Gloria P ✓ [15] ▲
(1968)
2140 Salter James R Sr & Carmine V ✓
[25] ▲ (1980)
(N) Sanderson Anthony R ✓
2150 (N) Flynn Jessica ✓
Rich Simone N ✓ [24] ▲ (1981)
2160 Creighton Jamie L ✓ [8] ▲ (1988)
Vickery John J III & Patricia L ✓ [13]
▲ (1985) 850-587-2968
2170 Shelby Kenneth E III & Dinah K ✓@
[11] ▲ (1981)
2190 Romano Randolph H ✓ [20] ▲
(2000)
Romano Rebecca J
2210 Boulanger Wayne T ✓ [27] ▲ (1985)
.....850-587-5721
Boulanger Sean T 850-587-5721
2215 Etheridge Jeff T ✓ [25] ▲ (1977)
Etheridge John R
2219 Etheridge Philip J & Janet T ✓@ [6]
▲ (2010)
2221 Etheridge Nadean M ✓ [19] ▲ (1982)
.....850-587-5355
2250 Craig Eddie L ✓@ [4] ▲ (1988)
(N) Travis Heather ✓
2256 Baldwin Henry L Jr & Jennifer A ✓
[20] ▲ (2006) 850-679-4400
Holden Denise A ✓ [4] ▲ (1988)
Holden Angela P
2280 Parham Barbara ✓ [7] ▲ (1982)
2300 Walker Kenneth D & Belinda P ✓
[8] ▲ (1985) 850-587-2929
2311 Roach James D & Helen B ✓ [31] ▲
(1988)
2320 Baumert Keaton C II & Mickie M ✓
[21] ▲ (1993) 850-587-5890
2690 LATHRAM CHAPEL METHODIST
CHR churches ✓ 850-587-2937
+ MUSCOGEE RD INTERSECTS
+ GREEN TREE CIR INTERSECTS
+ S HIGHWAY 97 INTERSECTS
BUSINESSES 5 HOUSEHOLDS 167

JACKSON ST (CENTURY)-FROM 47 ZION ST WEST
• ZIP CODE 32535 CAR-RT R003
31 Nenajden John ✓ [2]
40 No Current Listing
41 Brooks Ann C ✓@ [14] ▲ (1954)
.....850-366-4017
Brooks Kimberly 850-366-4017
+ N CENTURY BLVD INTERSECTS
HOUSEHOLDS 3

E JACKSON ST (PENSACOLA)-FROM 199 PICKENS AVE EAST
• ZIP CODE 32501 CAR-RT C024
311 Sumler Elzra ✓ [35] ▲ (1908)
315 Bertram Terri L ✓ [3] ▲ (1908)
317 (N) Horner Richard E & Amy C ✓
319 HOLY TRINITY ANGLICAN CHR
NRSV churches ✓
MISSION ANGLICAN CHURCH INC
churches ✓@ 850-433-0420
321 No Current Listing
400 BELL ANDREW real estate
appraisers @ 850-465-0178
O'DANIEL BELL & CO appraisers ✓
@ 850-465-0178
407 No Current Listing
411 Anderson-Sims Ella L ✓ [51] ▲ (1928)
.....850-432-8134
Taylor Autumn J ✓ [11]
412 McGrath Daniel ✓ [7]
.....850-332-7824
414 - 416 No Current Listing (2 Hses)
417 Dean Eddie A [51] ▲ (1928)
Dean Francis J
508 Gadolin Bradley T ✓ [15] ▲ (1918)
518 Barnes Aros E ✓ [17] ▲ (1910)
.....850-435-7852
Barnes Elie 850-435-7852
(N) Duke Virginia H ✓
600 Reed Charles T ✓ [5]
610 Coleman Rickey L Sr & Harriet E ✓
@ [35] ▲ (1903) 850-332-5115
(N) James Janeille L ✓
(N) Walker Jaydianah ✓
700 Clark Jehan A ✓ [13] ▲ (1908)
704 Santosusso Jeffrey M ✓ [2] ▲
(1939)
706 Hoverson Amberlynn P ✓ [3]
800 Dean Laura L ✓ [7] ▲ (1939)
.....850-469-8602
804 McLamb Meredith M [2]
813 Sampson Catherine W ✓ [41] ▲
(1940) 850-432-5297
Sampson Myles B Jr ..850-432-5297
815 Schehr Robert V ✓ [24] ▲ (1939)
816 Holden James ✓ [2]
Stanfield Jeanpierre P & Esther V ✓
[15] ▲ (1939) 850-433-8011
819 BETTY PAUL'S ANTIQUES antiques-
dlrs ✓@ 850-469-1976
820 No Current Listing
823 Harrell Della M ✓ [13] ▲ (1939)

PKST 819615

This directory is property of Polk City Directories. It is leased for the personal use of the subscriber. Use of this directory is subject to the Terms of Use appearing on the title page of this directory. This information changes by 60% each year. For an updated directory call 1-800-275-7655 or www.citydirectory.com

ISLAND SPIRIT DR Cont'd
12941 Legasse Sean M & Maria [2] 850-492-4878
12944 AAA MOBILE HOME MOVERS mobile homes- transporting 850-492-0372
Bush Mike T [3]
Bush Timothy M
12945 © Lynn John M
12948 Martin Ronald A [6] 850-497-0689
Martin Stephen A ..850-497-0689
12956 No Current Listing
+ FISHERMANS CT BEGINS
BUSINESSES 1 HOUSEHOLDS 17

ISLES DR (PENSACOLA)-FROM 15987 INNERARITY POINT RD NORTH
• ZIP CODE 32507 CAR-RT R001
4600 Gauntt Karen [4] 850-492-8744
4601 No Current Listing
4607 Roberts Paula J [6] 850-492-8744
Roberts James A 850-492-8744
4612 Diaz Eliut G & Anita R [4]
4613 Black Scott P [4]
4618 Roberson Michael D Jr [5] 850-497-9990
4619 Bonadio Mary E [6]
Bonadio Brittany M
4624 Santafede Sandra E [4]
4625 No Current Listing
4630 Gendler Beth A [3] 850-492-4337
4631 No Current Listing
4636 © Levan Ryan D & Jaymie L
4637 No Current Listing
4642 Leach Julie A & John H [2] 850-332-5223
4643 © Neff William Jr 850-492-2020
4649 Jimenez Cesar O & Nancy [5]
4654 Blue Michael [7] 850-497-9366
4655 Glass Janice N [8]
4685 © Hobson Durrell C
Pratt Jesse L & Diane L [7] 850-497-0635
4692 McLain Scott R & Lauren E [3] 850-497-0982
Wilkins Lauren [5]
4697 Madden Betty M [9] 850-492-1752
4698 Wood Norman D [5] 850-497-9416
Wood Coralyn K 850-497-9416
HOUSEHOLDS 24

IVANHOE AVE (PENSACOLA)
• ZIP CODE 32534 CAR-RT C009
2 Hobbs James T III & Belinda D [22]
4 Lazenby Laura A [20]
6 No Current Listing
7 McConahy John [2] 850-477-8594
8 © Lee David M
9 No Current Listing
10 Gathany Donald P & Belen L [14] 850-494-1668
11 Collins Joseph L [7]
12 - 18 No Current Listing (3 Hses)
19 Thomas Willie J & Florine [9] 850-474-1270
22 Spears Donald C & Montez C [21] 850-494-7073
23 No Current Listing
24 Nowlin Louise H & Howard H [16] 850-476-4518
HOUSEHOLDS 15

IVES PL (PENSACOLA)
• ZIP CODE 32514 CAR-RT R011
502 McKinney Arnold E [20]
505 Cagle Arthur E & Ruthie L [15] 850-484-3969
506 No Current Listing
507 Stowe Charles W & Fannie L [8] 850-478-6403
508 Davis Timothy L [20]
Davis Robert B
509 Lovins Howard E Sr [16] 850-505-0861
Lovins Shannon D 850-505-0861
HOUSEHOLDS 6

IVEY ST (CENTURY)
• ZIP CODE 32535 CAR-RT R003
9500 Wells James J [14] 850-256-5738
9520 © Harris Linda 850-256-0905
Harris Wilson 850-256-0905
© Savage Linda P
3 Jackson Linda A [2]
9541 Hampton Mannie Jr [2] 850-256-5398
HOUSEHOLDS 5

IVORY LN (MOLINO)
• ZIP CODE 32577 CAR-RT R002
4420 Spivey Kenneth R [16] 850-587-4101
4431 Stevens William E [9]

IVORY LN Cont'd
4435 Moore Harvey B [13] 850-587-4212
4440 Padgett Steven W & Sabrena J [15] 850-587-3939
4491 No Current Listing
HOUSEHOLDS 5

IVY LN (PENSACOLA)
• ZIP CODE 32506 CAR-RT C001
4705 - 4707 A No Current Listing (2 Hses)
4711 BUBBA RAY'S SELF STORAGE storage- household & commercial 850-458-1020
4738 Hiley Patrick [6]
4740 No Current Listing
BUSINESSES 1 HOUSEHOLDS 4

IWO JIMA CT (PENSACOLA)-FROM 597 CARRIER DR NORTH
• ZIP CODE 32506 CAR-RT R050
80 - 82 No Current Listing (3 Hses)
83 Colon Maria [3]
Colon Felix J
84 No Current Listing
85 © Brenon Jordyn
86 Detten Alma [2]
Detten Jason N
87 Ford Jason M & Michelle L [3]
89 Zamora Timony J [3] 850-456-3929
90 Williams Derek J [5]
Williams Charity
HOUSEHOLDS 10

N J ST (PENSACOLA)-FROM 1699 W CHASE ST
+ S J ST BEGINS
+ W GARDEN ST CONTINUES
• ZIP CODE 32502 CAR-RT C004
9 - 121 No Current Listing (11 Hses)
+ W GREGORY ST INTERSECTS
• ZIP CODE 32502 CAR-RT C007
210 - 256 No Current Listing (7 Hses)
+ W WRIGHT ST INTERSECTS
• ZIP CODE 32501 CAR-RT C017
511 Hinnant Donna L [16]
+ W JACKSON ST INTERSECTS
+ W JACKSON ST CONTINUES
604 Allen Ivanesha D [2]
612 Wiggins Bernice C [47] 850-438-5954
Wiggins Melaney 850-438-5954
616 Brooks Wanda L [41]
+ W GADSDEN ST ENDS
701 Broughton James A & Barbara J [38]
716 Dailey Monica [4] 850-432-3276
B Benjamin Wanda M [9] 850-439-0667
+ W CERVANTES ST INTERSECTS
+ W CERVANTES ST CONTINUES
• ZIP CODE 32501 CAR-RT C021
827 No Current Listing
+ W STRONG ST INTERSECTS
900 WESTSIDE CHURCH OF CHRIST churches 850-438-3881
920 Chambless Doris P [16]
© Coley James 850-607-8637
© Stewart John J
921 Henderson Donna M [25]
Henderson Tarolyn V
1003 © Newberry Kadeshia C
Simmons Kelly N [2]
.....850-429-8097
1007 Parker Mary L [5] 850-432-4797
© Sellers Michael L
1008 No Current Listing
1009 © Gibson Clarence ..850-434-9592
1010 Nickerson Starquita N [8]
1011 No Current Listing
1012 © Agee Robert L
1016 Ankum Freda G [16] 850-912-8493
Ankum Dealerrence J 850-912-8493
1018 Lewis Johnnie L [41] 850-434-0537
Lewis Bruce D 850-434-0537
+ W GONZALEZ ST INTERSECTS
1105 No Current Listing
1108 Young Ruby J [16]
Young Rose M
1112 Ashley Columbus Jr & Kandiee E [7]
1115 Blankenship Henry M & Martha A [11] 850-438-8864
1116 No Current Listing
+ W BRAINERD ST INTERSECTS
+ W LLOYD ST ENDS
+ W LLOYD ST CONTINUES
1303 B Folsom Stephanie D [8]
Folsom Atavia
1305 Rivera Rosa L [4]
Rivera Joyced
1307 Jones Victor [13]
Jones Omar D
© Thomas Protina ..850-438-6712
1307 A Crenshaw Jamie D [2] 850-432-6912

N J ST Cont'd
1309 Owens Evelyn D [14] 850-437-1723
Owens Steven J 850-437-1723
1311 Freeman Karen [2] ..850-332-5388
Freeman Juansarae ..850-332-5388
A Johnson Niela V [3]
1313 A May Arlene M [3] 850-332-6126
B Christian Mable E [7]
B Christian Chancee C
1315 © Benjamin Rasheika
1315 B Blackmon Brigget [2]
© Levine Sheena ..850-434-9774
1317 B © Walker Michelle 850-435-9273
1319 Jones Ramona A [2] 850-432-3956
A Estrup Sandra D [6]
1321 A Dailey Annie P [15] 850-433-6707
A Dailey Monica M ..850-433-6707
B Brye Glosene W [24] 850-432-3131
1323 Smith Gwendolyn L [2]
A Jackson Stephanie L [7]
A Jackson Paulette A
1325 Lewis Beverly D [6]
1325 B Williams Charles [5] 850-429-7277
Williams Charlotte 850-429-7277
1327 Saulsberry Minnie A [11] 850-432-5811
1329 © Poplin Jade 850-444-7492
1331 B © Sullivan Keisha D 850-791-6910
1333 © Hicks David 850-433-0524
Hicks Regina 850-433-0524
+ MORRIS CT INTERSECTS
1333 A © Jones Nakisha
Jones Laquita
+ MORRIS CT CONTINUES
1335 © Baldwin Carolyn
A Thomas Octavia M [2]
A Thomas Larena S
B Talton Carolyn A [13]
B Talton Syntoria V
1336 Edwards Cedric L [4]
Edwards Gemika
1337 Williams Margareate [2]
1338 Pryear Threnetta [13]
Pryear Rodney L
1339 Franklin Robert J [6]
A Grier Sharlotte D [9] 850-429-1556
A Grier Ronald M Jr ..850-429-1556
1340 Mobley Kattie F [4]
1341 A Gilchrist Michelle D [6] 850-437-9816
1343 B Smith Felicia R & Roy A [20] 850-432-4443
+ W GODFREY ST INTERSECTS
1345 B © Underwood Edna R
+ W GODFREY ST INTERSECTS
+ W BLOUNT ST INTERSECTS
• ZIP CODE 32501 CAR-RT C014
1414 © Likely Georgia 850-433-4811
A Dixon Katrina M [5] 850-439-3682
B Anderson Bobbie J [7]
B Anderson Katherine
C Williams Mable [2] ..850-438-0854
1418 © Carter Carrie
A Miller Carrie W [2]
B Huff Joel A [3]
B Huff Latonya
1418 1/2 © Joseph Milton ..850-607-7896
1420 © Jones Sheila 850-438-1610
B Sinclair Diana [3]
D © May Lorenzo
1505 Harrison Roy [2]
1525 Jackson Ruby L [12] ..850-433-1937
1545 Baldwin Bernice S [17]
1703 Hemberger Thelma W [42] 850-433-7901
1704 Peterson Zennie E Sr & Lizzie W [31] 850-434-0466
+ W AVERY ST INTERSECTS
+ W LAKEVIEW AVE INTERSECTS
• ZIP CODE 32501 CAR-RT C023
1920 © McCart Bill K MERIDIAN drug abuse/addiction info/trea 850-469-3502
+ W HERNANDEZ ST INTERSECTS
2016 Evans Timothy L [13] 850-912-4427
+ W JORDAN ST INTERSECTS
+ W JORDAN ST CONTINUES
+ W MAXWELL ST INTERSECTS
+ W MAXWELL ST CONTINUES
2204 Hooks Nealie L [45] 850-433-4430
Hooks Jesse 850-433-4430
2208 Colston Princess [12] 850-438-0849
+ W BOBE ST INTERSECTS
+ W BOBE ST CONTINUES
• ZIP CODE 32501 CAR-RT C018
2301 Jones Tavia G [2]

N J ST Cont'd
2305 Lyons Terry T Jr [2]
2306 No Current Listing
+ W YONGE ST INTERSECTS
+ W YONGE ST CONTINUES
2409 Henderson Dorothy A [21]
+ W SCOTT ST INTERSECTS
BUSINESSES 2 HOUSEHOLDS 109

S J ST (PENSACOLA)-FROM 1701 W GARDEN ST SOUTH
+ N J ST INTERSECTS
+ W HILARY ST INTERSECTS
• ZIP CODE 32502 CAR-RT C004
100 - 141 No Current Listing (3 Hses)
+ W ROMANA ST INTERSECTS
207 - 215 No Current Listing (5 Hses)
+ W INTENDENCIA ST ENDS
+ W GOVERNMENT ST ENDS
+ BARRANCAS AVE INTERSECTS
+ W PINE ST CONTINUES
• ZIP CODE 32502 CAR-RT C010
701 LEGAL SERVICES HOTLINE legal serv 850-432-3999
NORTHWEST FLORIDA LEGAL SVC attorneys 850-432-2336
+ CYPRESS ST ENDS
+ CYPRESS ST CONTINUES
+ SONIA ST ENDS
BUSINESSES 2 HOUSEHOLDS 8

J E BOYD LN (PENSACOLA)-FROM 8799 UNTREINER AVE WEST
• ZIP CODE 32534 CAR-RT R009
901 Lowe Ruth A [15]
911 Brown Janice B [12] 850-476-7438
Brown Courtney D 850-476-7438
917 Simmons Kenneth W II & Robin J [16]
920 © Bishop Christopher S & Stacey L
Brown Joseph W & Margaret [16] 850-484-7690
925 Davidson Billy G [28]
930 Pearson Shelia M [8]
935 Purifoy Shiketa C & Trevor S [2] 850-476-3915
HOUSEHOLDS 8

JABIRU LN (PENSACOLA)-FROM 10011 ROOKERY RD SOUTHWEST
• ZIP CODE 32507 CAR-RT R044
9705 Ruhr James [9] 850-492-9637
+ LIMPKIN LN BEGINS
+ LIMPKIN LN BEGINS
9761 Ruhr James J & Deborah M [9]
9764 © Olsen Gaudin A & Valerie T
9769 No Current Listing
9772 Yefremov David [5]
Yefremov Heidi J
9775 Drury Deborah J [3] 850-492-7050
Spence Janet L [3] ..850-492-5955
9780 Pridemore Anthony W & Stephanie M [3] 850-497-9486
9783 Ingram Eugene L & Catherine A [9] 850-492-9785
9788 © McCrary Gregory R & Cathy M 850-492-8056
9796 Gurule-Rat Lori A [10] 850-791-6039
HOUSEHOLDS 11

JACK ST (PENSACOLA)-FROM 1987 LANGLEY AVE NORTH
• ZIP CODE 32504 CAR-RT C007
6303 No Current Listing
6304 Brown Paul M & Charlotte N [11]
6305 Clouse Belinda R [10] 850-969-9067
6306 Jones Benjamin A [17] 850-484-5257
6307 No Current Listing
6309 Garrett John L Jr & Barbara G [30] 850-479-8262
6311 Whatley Garon J & Melissa S [4] 850-479-8454
6316 Thompson Doris E & Buford L [36] 850-476-6111
6317 Flight Frederic P [4]
6318 Gough Heather M [2]
6324 © Le Thuy Minh
+ TONI ST BEGINS
HOUSEHOLDS 11

JACK GIBSON LN (MC DAVID)-FROM 5325 ARTHUR BROWN RD NORTH
• ZIP CODE 32568 CAR-RT R001
200 Gibson Bobby J [15]
210 Gibson Lois A [20] 850-327-4278
220 Gibson Joan M [8]
HOUSEHOLDS 3

JACK SMITH RD (CENTURY)
• ZIP CODE 32535 CAR-RT R001
7300 Rolph Ronnie L Jr [3] 850-256-4473
Rolph Abbie B 850-256-4473
7501 Bell Gerald L [22] ..850-256-0489
Bell Christal L 850-256-0489

JACK SMITH RD Cont'd
7511 Bell Dewey C & Margaret C [22] 850-256-0255
7600 © Braddock Andy
Braddock Kathy
7700 Smith Curtis B [9]
Smith Deadria J
+ HIGHWAY 168 INTERSECTS
+ WAWBEEK RD ENDS
HOUSEHOLDS 5

JACKS BRANCH RD (CANTONMENT)-FROM 3199 LAKE SUZANNE DR NORTHWEST
+ HIGHWAY 297A CONTINUES
• ZIP CODE 32533 CAR-RT R009
2 Faulkner Grady E & Mary L [9]
6 Woodbury Dean H & Julie A [12] 850-937-8030
7 Kittrell Eugene O Jr [10]
Kittrell Ashley
10 Bray John D Jr & Brenda S [15] 850-780-3077
11 © Jenks Thomas
© Riebe Richard 850-679-4224
14 © Barnett Blanche 850-937-1557
Barnett Laine 850-937-1557
15 McKendrick Louise D [20]
McKendrick Heidi M
19 Slay Natalie R [3] 850-968-5294
+ BRISTOL PARK RD BEGINS
+ BRISTOL PARK RD CONTINUES
120 © Ellis Jessica
Miller Beverly L [25]
121 No Current Listing
130 Benefield William B & Jackowyn W [17] 850-937-0027
132 Benefield William B [18]
Benefield Rita
+ HARLINGTON ST INTERSECTS
+ HARLINGTON ST INTERSECTS
200 Cain Danny L & Peggy D [9] 850-968-5592
201 Aeppli James E & Brenda H [37] 850-968-5191
210 Cain Daniel A [5] 850-937-9335
220 Cain Belvin R & Annette C [20] 850-968-9962
+ DEVINE FARM RD INTERSECTS
231 Straughn Malcolm C Jr & Betty J [20] 850-968-3818
240 Cain Michael J & Peggy L [29] 850-968-9605
260 Cain Belvin R [29] 850-937-0825
Cain Mark B 850-937-0825
270 Medlock Dennis C & Lisa A [15]
280 Martin Gary A & Sherry E [21]
290 Mason Victor E [3]
300 Carr Shane B [5]
Carr Tina K
320 No Current Listing
354 Miller Lawrence [13] 850-968-0316
361 - 365 No Current Listing (2 Hses)
391 Duncan Judith V [9] 850-968-4688
401 Cooley Stephen B [9]
433 Deyton John R [16] ..850-780-3328
Deyton Sheila D 850-780-3328
+ SANDICREST DR BEGINS
555 Deyton Sheila D & Christopher J [10]
+ SHERRILANE DR ENDS
601 Hadden Larry D & Bernice D [20] 850-968-6330
621 © Macartney Peter
+ NOWAK DAIRY RD INTERSECTS
+ NOWAK DAIRY RD INTERSECTS
651 Bray James M Jr & Cynthia R [23]
652 AL'S SMALL ENGINE REPAIR lawn mowers- sharpening & rpr 850-968-6608
656 No Current Listing
660 Kennedy Margie M [20] 850-968-5818
Kennedy Olin R 850-968-5818
661 © Carter Jeremy C
Carter Chad
670 Hendrix Billy R & Yvonne H [6]
671 Whitehurst Johnny W & Tonya B [8]
680 Holland Willie E & Gloria J [14] 850-968-6976
681 Garrett Catherine W [7]
Garrett Timothy S
690 Fanning Louis R Sr [8] 850-937-1811
Fanning Pamela D 850-937-1811
700 Rhoades Cleveland E Sr & Judy J [16] 850-968-4697
701 Whitehurst Johnny W & Edna W [18] 850-968-6202
710 Jones Mark E [6] 850-968-5088
721 Bowen Douglas A & Mary A [15]
761 Hassell Ronnie L Jr [3]
Hassell Lori A
771 Otis Kathy A [15] 850-937-0053
Otis Danielle 850-937-0053
781 Spann Joseph H [2]
Spann Kellie R

STREET GUIDE

Polk City Directories Now on the Internet @ www.citydirectory.com

IRA DR Cont'd

7942 Davis Howell L Jr 20♠
.....850-484-0757
Davis Hal L II 850-484-0757
1 - 2 Not Verified (2 Apts)
7944 Scharbonneau Michael A 5
.....850-474-3594
7946 Hunt James G 8
Hunt Nikki L
8040 Ⓦ Kiminski Jack 850-494-0793
8041 Reed Yolanda A 18♠
.....850-479-4530
8059 Williamson Lilian W 4
8060 Coski Linda G 3♠ 850-475-8589
8069 Ⓦ Canterbury Deborah
.....850-478-9021
Ⓦ Phillips Cline 850-474-6985
3C Dupont Tammy L 5
.....850-476-8303
3C Dupont Eva H 850-476-8303
A - D Not Verified (4 Apts)
8070 Martin Renee D 4 850-478-8225
A Not Verified
8079 Spickler Connie D 11♠
.....850-475-2287
8080 Not Verified
8082 Gilmore Joel R & Terri L 10♠
.....850-477-7035
+ E OLIVE RD INTERSECTS
HOUSEHOLDS 40

IRENE LN (CANTONMENT)-FROM 139 GASTON LN

• ZIP CODE 32533 CAR-RT C001
500 Barber Nimrod 11♠
Barber Decella
501 Not Verified
503 Lee Linda 11♠ 850-937-9045
Lee Nancy S 850-937-9045
504 - 505 Not Verified (2 Hses)
506 Smiley Mary E 12♠
Smiley Katrina Y
508 - 510 Not Verified (2 Hses)
512 Purifoy Sukarno D 7 ..850-968-6810
Purifoy Twaquina D ..850-968-6810
514 - 516 Not Verified (2 Hses)
+ TAYLOR ST INTERSECTS
+ TAYLOR ST INTERSECTS
HOUSEHOLDS 11

IRIS CT (PENSACOLA)-FROM 111 EUCLID ST NORTH

• ZIP CODE 32503 CAR-RT C030
4137 Morgan David M Sr & Pat R 12♠
.....850-433-6493
4140 Ⓦ Fischer Eugene ♠ ..850-438-8443
Ⓦ Ortiz Felipe 850-438-8443
4160 Gordon Harold C & Harold B 11♠
.....850-434-7251
4169 Simon Douglas W 7♠
.....850-469-0442
Simon Carolyn T 850-469-0442
4185 Morton Jeffrey H & Amy E 5♠
.....850-434-6162
HOUSEHOLDS 6

IRONGATE CT (PENSACOLA)-FROM 4301 IRONGATE RD NORTH

• ZIP CODE 32504 CAR-RT R018
6301 Johnson Darryl W & Arineta S 17♠
.....850-474-1540
6310 Chambers Perry R & Sherry R 9
6311 Ⓦ Duane Richard O & Sharon A
6320 Walsh Bennet A 2
6321 Kidd Alan M 5♠
6330 White Charles J & Patricia K 3♠
.....850-484-0537
6331 Braman David R 2♠
.....850-494-7995
Braman Abaibeth M ..850-494-7995
6340 Nolan Thomas E Jr & Greta J 17♠
.....850-478-7145
6341 Blackmon William B Jr 13♠
.....850-477-9768
Blackmon Katie L 850-477-9768
6350 Washington Dereli L Sr 4♠
.....850-471-9657
Washington Stephanie
.....850-471-9657
HOUSEHOLDS 10

IRONGATE RD (PENSACOLA)-FROM 6301 IRONGATE CT SOUTHEAST

+ SPANISH TRL CONTINUES
• ZIP CODE 32504 CAR-RT R018
4291 Jones Stephen C Jr 15♠
.....850-475-0644
Jones Charles R 850-475-0644
+ IRONGATE CT BEGINS
4301 Ⓦ Lee David 850-479-0677
4310 Blodgett Eric A 3♠
Blodgett Nadia
4311 McCrary Ted K 4♠ ..850-479-9553
+ HEART PINE DR ENDS
4340 Ⓦ Seaton Jennifer ♠
4350 Johnfore Kristine L & Dalewood J 2
.....850-474-1141
+ HEART PINE CIR ENDS
4360 Whitley Julia M 5♠ ..850-475-2151
Whitley Karen J 850-475-2151

IRONGATE RD Cont'd

+ DUNLIETH PL INTERSECTS
HOUSEHOLDS 7

IRONROCK LN (MOLINO)-FROM 3939 CRABTREE CHURCH RD NORTH

• ZIP CODE 32577 CAR-RT R012
7200 Cmehil Andrew L & Linda M 8♠
.....850-587-3042
7210 Not Verified
7221 Godwin James T & Kathryn M 8♠
.....850-587-3655
7230 Alonzo Edmond W Jr & Peggy O
4♠ 850-587-2424
7231 Goza Era W 10♠ 850-587-3933
Goza M 850-587-3933
7241 Williamson David L & Peggy G 11
♠ 850-587-5542
HOUSEHOLDS 6

IRONWOOD RD (PENSACOLA)-FROM 301 WOODBINE DR NORTHEAST

+ DUNWOODY DR INTERSECTS
+ UTICA PL BEGINS
+ PALERMO RD INTERSECTS
+ BAYOU BLVD INTERSECTS

IRVING AVE (PENSACOLA)-FROM 1601 CHAPPIE PL NORTHEAST

• ZIP CODE 32534 CAR-RT C001
7801 Ⓦ Owens Willie M Jr & Sandra E
.....850-478-6288
7840 Ⓦ Gulley S 850-479-8355
7880 Ⓦ Johnson Brenda A ♠
7885 Ⓦ Stallworth Elizabeth ♠
7890 Ⓦ Snell Larry D ♠
Snell Rhonda M
7895 Brown Inell 8♠ 850-478-8062
7900 Not Verified
+ LEPLEY RD BEGINS
+ BRADBERRY PL INTERSECTS
HOUSEHOLDS 7

ISAACS LN (PENSACOLA)

• ZIP CODE 32526 CAR-RT R008
10001 Matthews Mary T 8♠
.....850-941-1017
10051 Not Verified
10101 Ⓦ Thomas Harry A
10141 Willis Elouise F 2
10191 Not Verified
HOUSEHOLDS 5

ISABELLA RD (CANTONMENT)

+ BALBOA RD INTERSECTS
+ SAN CARLOS RD ENDS
• ZIP CODE 32533 CAR-RT C001
1027 Blackman Andrew R 14♠
.....850-937-1717
1028 Carr Lorena D 19♠ ..850-968-3843
Carr Rodney E 850-968-3843
FARM HILL ELECTRIC CO electric companies 850-968-3843
1029 Williams Luverne V 20♠
.....850-968-6760
1 - 3 Not Verified (3 Apts)
1030 Moye Chris J & Tonia A 8♠
.....850-968-4695
1037 Hix Daniel C 7♠ 850-937-9399
Hix David P Sr 850-937-9399
1038 Chavers Dale W 2♠
.....850-937-3707
Chavers Diana 850-937-3707
1039 Ⓦ Gates Elizabeth A
1040 Wood Thomas E & Christine H 20
♠ 850-968-9245
1042 Not Verified
1044 Jordan Agnes G 20♠
.....850-968-2309
Jordan Ernest D 850-968-2309
1 - 2 Not Verified (2 Apts)
1104 Clark Wade M III & Cassandra Y
11♠ 850-937-0105
1106 - 1111 Not Verified (3 Hses)
1115 Harris Russell H & Alma A 20♠
.....850-968-9901
1116 Patterson James D 20♠
.....850-968-2293
Patterson Doug 850-968-2293
1117 Harris Dean C & Georgett M 7♠
.....850-968-9079
1119 Hall Rita M 14♠ 850-968-9266
1121 Moye Patricia B 18♠
.....850-968-1248
Moye Raybum L 850-968-1248
1123 BUTCH'S BEAUTY SALON beauty salons 850-968-9702
Hall Dorothy M 12 850-968-9216
C Moye Keith E 10 ..850-937-8308
C Moye Mary K 850-937-8308
+ RITTENBERRY RD ENDS
+ NAVARRO RD BEGINS
+ SANTA ROSA RD INTERSECTS
BUSINESSES 2 HOUSEHOLDS 26

ISLAND SPIRIT DR (PENSACOLA)

• ZIP CODE 32506 CAR-RT R040
12956 Ⓦ Pfister Gary
12957 WINDWARD KEY CORP real estate developers 850-497-9002
BUSINESSES 1 HOUSEHOLDS 1

ISLES DR (PENSACOLA)

• ZIP CODE 32507 CAR-RT R001

ISLES DR Cont'd

4697 Ⓦ Madden Betty M ♠ 850-492-1298
HOUSEHOLDS 1

IVANHOE AVE (PENSACOLA)-FROM 9101 AMHERST DR NORTHEAST

+ N PALAFOX ST CONTINUES
• ZIP CODE 32534 CAR-RT C034
2 Hobbs James T III & Belinda D 16♠
4 Lazenby Eddie L 20♠
Lazenby Laura A
6 Coppenger Jack E 8♠ ..850-969-1752
Coppenger Renee D 850-969-1752
7 Ⓦ Walker Sarah 850-477-3770
8 ALPHA OMEGA FINANCIAL financial advisory serv 850-444-4930
Mason Ralph M 8♠
Mason Martina M
9 Peters Dorothy W 20♠ ..850-476-0769
10 Gathany Donald P & Avelina L 8♠
.....850-475-9710
+ AMHERST DR INTERSECTS
11 Medley Max W 20♠ 850-476-4728
12 Flannigan William J 2♠
.....850-471-1230
Flannigan Hanna M 850-471-1230
14 Ⓦ Hovland Nichole S
Ⓦ Maze Eugene
18 Peterson James H 20♠
.....850-476-0162
Peterson James A 850-476-0162
19 Thomas Willie J 3♠ 850-494-1552
Thomas Florine 850-494-1552
22 Spears Donald C 15♠
Spears Eldred P
23 Not Verified
24 Nowlin Louise H & Howard H 10♠
.....850-476-4518
BUSINESSES 1 HOUSEHOLDS 16

IVES PL (PENSACOLA)-FROM 8399 HITCHCOCK DR EAST

• ZIP CODE 32514 CAR-RT R011
502 Best Evelyn R 6♠ 850-479-1029
ELECTRO SOLAR PRODUCTS solar energy equip-whol
.....850-479-2191
505 Cagle Arthur E & Ruthie L 8♠
.....850-484-3969
506 Reimer L 4 850-473-0766
507 Stowe Charles W 2♠
.....850-478-6403
508 Davis Timothy L & Tammy S 14♠
509 Not Verified
BUSINESSES 1 HOUSEHOLDS 6

IVEY ST (CENTURY)

+ E COTTAGE ST CONTINUES
• ZIP CODE 32535 CAR-RT R003
9500 Ⓦ Goodson Lammie ..850-256-2795
HOUSEHOLDS 1

IVORY LN (MC DAVID)

IVORY LN (MOLINO)

• ZIP CODE 32577 CAR-RT R002
4420 Spivey Kenneth R 10♠
.....850-587-4101
Spivey Denise M 850-587-4101
4431 Coy Effie M 11♠ 850-587-2723
4435 Moore Harvey B 7♠
.....850-587-4212
4440 Padgett Steven W & Sabrena J 7
♠ 850-587-3939
4491 Not Verified
HOUSEHOLDS 5

IVY LN (PENSACOLA)-FROM 4599 WABASH AVE NORTHWEST

• ZIP CODE 32506 CAR-RT C001
4705 Touley Mike 5 850-455-7890
4707 Ⓦ Puthoff Scott A 850-455-0205
A - B Not Verified (2 Apts)
4711 BUBBA-RAY'S WESTSIDE SELF STOR storage- household & commercial 850-458-1020
4732 Pitman Scott 10 850-455-9905
4738 Cottle Kimberly V 3
4740 Hinson Charles R 9 ..850-453-1146
A - G Not Verified (3 Apts)
BUSINESSES 1 HOUSEHOLDS 10

IWO JIMA CT (PENSACOLA)-FROM 595 CARRIER DR NORTH

• ZIP CODE 32506 CAR-RT R050
80 Not Verified
81 McIvor Karen D 8♠
82 - 84 Not Verified (3 Hses)
85 Ⓦ Bailey William D & Jaclyn S
.....850-458-2966
86 Ⓦ Moore Derrick & Pamela T
.....850-458-2698
87 Ⓦ Parson Richard L
88 Chambers Christopher N 3♠
.....850-453-0262
Chambers Katrina L 850-453-0262
89 Tofte Jerry R Jr 3♠ 850-458-1519
Tofte Lisa 850-458-1519
90 Quezada Sergio 3 850-455-5777

IWO JIMA CT Cont'd

91 Maxie L 5 850-457-2502
HOUSEHOLDS 12

N J ST (PENSACOLA)-FROM 1399 W MORENO ST

• ZIP CODE 32501 CAR-RT C012
9 1/2 Not Verified
11 Ropke Lance K & Elizabeth M 20♠
.....850-433-4897
14 Ⓦ Good Allen
15 Rosales Pete & Marilyn C 7♠
.....850-470-2427
21 Not Verified
24 Ⓦ Pendleton Corey 850-435-9111
25 Not Verified
112 Ⓦ Maddan John B
119 Pitts Harold D & Felecia A 8
.....850-432-8998
121 Calley Viasta K 26♠ ..850-433-8917
Calley Daniel R 850-433-8917
+ W GREGORY ST CONTINUES
210 - 245 Not Verified (2 Hses)
246 Johnson Gregory L & Janet L 10♠
.....850-433-1104
247 Jones David W 5♠ 850-434-8493
251 Not Verified
254 Fadden Alice E 10♠ ..850-470-0442
Fadden Jane E 850-470-0442
256 Flowers Frieda 2
+ W WRIGHT ST INTERSECTS
• ZIP CODE 32501 CAR-RT C017
511 Madison Kathy S 3 850-432-8775
Madison Hattie J 850-432-8775
604 Not Verified
612 Wiggins Bernice C 20♠
.....850-438-5954
Wiggins Shawn 850-438-5954
616 Brooks Carlos 2 850-429-9144
701 Broughton James A & Barbara J 20
♠
716 Weadon Richard 2 850-470-0837
A Not Verified
716 1/2 Johnson Prudence 2
.....850-438-9759
+ W CERVANTES ST CONTINUES
827 Not Verified
+ W STRONG ST INTERSECTS
900 WESTSIDE CHURCH OF CHRIST churches 850-438-3881
920 Chambless Doris P 19♠
Chambless Sondra M
921 Henderson Frank B Sr 12♠
.....850-432-8878
Henderson Tarolyn V ..850-432-8878
+ W DE SOTO ST INTERSECTS
• ZIP CODE 32501 CAR-RT C021
1007 B Ⓦ Rossler Charlotte
1007 1/2 Ⓦ Cunningham Eric
.....850-435-1517
1008 - 1009 Not Verified (3 Hses)
1010 Ⓦ Nickerson Star 850-434-5237
Nickerson E 850-434-5237
1011 - 1016 Not Verified (3 Hses)
1018 Lewis Johnnie L 20♠
.....850-434-0537
Lewis Jerry L 850-434-0537
+ W GONZALEZ ST INTERSECTS
1105 Watts Saphronia M 20♠
.....850-433-0013
Watts Lucille 850-433-0013
1108 - 1112 Not Verified (2 Hses)
1115 Blankenship Henry M & Martha A
5♠ 850-438-8864
1116 Cromartie Clarence 7♠
Cromartie Velma L
+ W BRAINERD ST INTERSECTS
+ W LLOYD ST ENDS
+ W LLOYD ST CONTINUES
1303 A - B Not Verified (2 Apts)
1303 B Stallworth Clinton 2
.....850-439-0211
1305 A - B Not Verified (4 Apts)
1307 A Jemison Trueleen L 9
.....850-439-1043
Jemison Evetta C ..850-439-1043
1309 A - B Not Verified (2 Apts)
1309 A Pope Maria 4 850-429-1234
1311 Ⓦ Drayton Justin 850-432-2632
A - B Not Verified (2 Apts)
1311 B Ⓦ Bradley Ramone 850-434-5651
1313 Ⓦ Christian Mable E ..850-434-6695
Christian Ozie D 850-434-6695
A - B Not Verified (2 Apts)
1313 A Ⓦ Harris Rechia ..850-438-0947
1313 B Bascomb Angela M 2
1315 A - B Not Verified (2 Apts)
1315 A Ogbuagu Ramona 3
1317 A - B Not Verified (2 Apts)
1317 B Abner Gloria C 6 ..850-434-6857
Abner Simon 850-434-6857
1319 A - B Not Verified (2 Apts)
1319 A Coley Melvin D 2 ..850-439-3837
1321 A - B Not Verified (2 Apts)
1321 B Brye Glosene W 18
.....850-432-3131
Brye L G 850-432-3131
1323 Gilchrist Teaisha 2
.....850-432-4434
A Jackson Shirley D 2
A Jackson John H
B Not Verified
1323 B Andrews Felesha D 4
.....850-437-3949

N J ST Cont'd

1325 A - B Not Verified (5 Apts)
1327 B Saulsberry Minnie A 5
.....850-432-5811
1329 A - Not Verified (3 Apts)
1331 Summerlin Debra D 2
.....850-438-4746
A - B Not Verified (2 Apts)
1331 A Jones Omar D 7 ..850-470-0387
Jones Ralph III 850-470-0387
1333 Talton Stafford 7 850-436-4719
Talton Syntoria V 850-436-4719
A - B Not Verified (4 Apts)
1335 B Ⓦ Durant Brian 850-433-1024
1336 Thompson Shirley E 4
.....850-470-9674
1337 A - B Not Verified (2 Apts)
1337 A Ⓦ Lewis Beverly ..850-435-7824
1338 Pryear Threnetta 7♠
.....850-433-7800
Pryear Rodney L 850-433-7800
1339 A Not Verified
B Williams Cynthia A 4
.....850-432-3814
B Williams Larascoe ..850-432-3814
1340 Robinson C R 4 850-433-3639
1341 A - B Not Verified (2 Apts)
1341 A Ⓦ Gilchrist Michelle 850-434-5887
1343 A - B Not Verified (2 Apts)
1343 A Thompkins Marilyn Y 9
.....850-433-6036
+ W GODFREY ST INTERSECTS
+ W LEE ST INTERSECTS
1345 A - B Not Verified (2 Apts)
1345 A Ⓦ Marshall Larhonda
.....850-429-1842
1345 B Simmons Joreatha A 8
.....850-439-1169
+ W GODFREY ST INTERSECTS
+ W LEE ST CONTINUES
+ W BLOUNT ST INTERSECTS
• ZIP CODE 32501 CAR-RT C014
1414 Ⓦ Coleman Willie & Courtney
.....850-439-6844
Ⓦ Ingram U 850-434-9417
A - Not Verified (5 Apts)
1420 Ⓦ Estleford Linda 850-434-3672
A - D Not Verified (4 Apts)
1505 May Lorrain Z 5♠ 850-438-8642
May Mary J 850-438-8642
1525 Jackson Ruby L & James C 8
.....850-433-1937
+ W MALLORY ST INTERSECTS
1545 Baldwin Bernice S 11♠
.....850-438-0149
1703 Not Verified
1704 Peterson Zennie E Sr 20♠
.....850-434-0466
Peterson Lizonia Sr ..850-434-0466
+ W AVERY ST INTERSECTS
• ZIP CODE 32501 CAR-RT C023
1825 Not Verified
+ W LAKEVIEW AVE INTERSECTS
1920 LAKEVIEW CENTER INC nonclassified establishments
.....850-469-3502
MERIDIAN nonclassified establishments 850-469-3502
+ W HERNANDEZ ST INTERSECTS
2016 Not Verified
+ W JORDAN ST INTERSECTS
+ W JORDAN ST CONTINUES
+ W MAXWELL ST INTERSECTS
+ W MAXWELL ST CONTINUES
2204 Hooks Nealie L 20♠ ..850-433-4430
Hooks Timothy S 850-433-4430
2208 Cleveland Joe 20 850-438-0849
Cleveland Sebastian A
.....850-438-0849
+ W BOBE ST INTERSECTS
+ W BOBE ST CONTINUES
• ZIP CODE 32501 CAR-RT C018
2301 - 2306 Not Verified (3 Hses)
+ W YONGE ST INTERSECTS
+ W YONGE ST CONTINUES
2404 Ⓦ Charles Tina 850-429-7364
Ⓦ Hardy Daisey 850-432-2860
2409 Henderson Dorothy A 15♠
+ W SCOTT ST INTERSECTS
BUSINESSES 3 HOUSEHOLDS 143

S J ST (PENSACOLA)-FROM 1699 CYPRESS ST SOUTH

+ W GARDEN ST CONTINUES
+ W HILARY ST INTERSECTS
• ZIP CODE 32501 CAR-RT C004
100 Nemeth Deborah F 15
140 Knipper Willred A 20♠
.....850-438-7810
Knipper Gertrude K 850-438-7810
141 Morrison Gary R & Barbara F 8♠
.....850-435-2932
+ W ROMANA ST INTERSECTS
207 Ⓦ Franklin Gregory
Ⓦ Yepishin Aleksky
208 - 209 Not Verified (2 Hses)
211 Moss Aaron L Sr 4
Moss Queen V
213 Allen Cassandra 14♠
215 Wilson Betty J 7♠ 850-432-9148
+ W INTENDENCIA ST ENDS
+ W INTENDENCIA ST CONTINUES
315 Ⓦ Beasley Lakeisha ..850-469-9558

Get Mailing Lists, Sales Leads, and Business Credit Reports on-line and other Polk City Directories @ www.citydirectory.com

PENSACOLA, FL

INVERNESS CT 32503 Contd

2820 Merritt Earnest C 433-2348 91
2820 Merritt Earnest C 438-3414 88
2821 Deforo Jorge L 435-2568 88
2830 Stamitoles M 432-4118 89
2830 Stamitoles Michael W 432-5836 88
2831 Franklin S K 432-1273 94
2850 Stewart J W 432-2420 97
2851 Keyes Jimmy 432-1397 96
2860 Burttschell Simon J 434-0575 89
2861 Heck A B 432-9016 88
2871 Browning David & Millie 469-8832 97
0-BUS 16-RES 0-NEW

INVERNESS DR 32503

From Bayou Blvd north
Tract 10.01 (2201-2399 B) $5

2201 Mintz Jerry L 432-9017 97
2203 Fox Ferris R 438-4373 91
2205 Hemphill David K 438-4798 91
2206 Spruce D P 434-7978 94
2207 Jones Stephen W ..... + 438-9359 98
2208 Bridges J W Jr 435-9960 92
2210 ⊗Shaw Robert E 438-9696 89
2212 Glinter Michael ..... + 433-9489 98
2213 Deuble H W 434-2361 93
2217 Harris David A 434-8525 93
2221 Rees Douglas 438-9066 92
2223 Engeman Robert C 433-4441 90
2225 Brennan John J Jr ..... + 469-0964 96
2239 Berg Steve & Clara Ann 434-2636 97
2240 Taylor Rodney 435-4822 91
2242 Moore G ..... + 470-9836 98
2243 Vonbargen Charles E 434-6958 95
2301 Parker Nancy 435-9590 90
2301 Parker Ron 435-9590 90
2305 Ratliff L 433-1312 94
2310 Green William 433-8273 96
2311 Mantarro Joseph 432-6038 87
2320 Nowak Peter 432-3806 92
2321 Bambrick S 435-3232 95
2330 Schmitz Michelle 438-0906 96
2331 Shivers Lyman T 438-0773 93
2340 Duncan J 432-9839 96
2351 Castagna Frank J Dr 432-1926 87
2361 Ouimette Daniel & Becky 433-4101 97
2370 Huebner Dennis 435-9396 96
2371 Demoville Raymond 436-2069 96
2380 Piotrowski David C 435-7516 95
2381 Ingman Patrick ..... + 433-5860 98
0-BUS 33-RES 5-NEW

INVERNESS PL 32503

From Inverness Dr e, 1 n of Oxford Drive
Tract 10.01 (2901-2950 B) $5

2901 Colson Anthony 438-2715 92
2910 ★Precision Overhead Door 470-0100 96
2910 Segers Bud 432-3616 90
2910 Segers Lindsay 470-0501 96
2920 Nichols Thomas 433-5278 97
2921 Kendig Rodney ..... □434-8131 98
2930 Fairchild J 432-2010 94
2940 Durr Jim H 433-0137 92
2941 Vargas Orlando 435-9136 96
2950 Paterson Harold 434-0860 95
1-BUS 9-RES 0-NEW

IONA 32507

WARRINGTON
From Barrancas n to Dexter, 2 e of Old Corry Field Rd, formerly 14th Street (Warrington)
Tract 22 (1-399 B) $2

11 Clark Danelle ..... + 457-3206 98
203 Hodges Tonya ..... □458-1961 98
215 Manze Sam Jr 453-4904 97
305 Heaton Cricket ..... + 455-6407 98
306 Stalker Q A ..... 455-9719 --
0-BUS 5-RES 2-NEW

IRA DR 32514

From Olive Rd s, w of Hilburn
Tract 35.02 (7700-8099 B) $3

7715 Owens Kenneth ..... □476-3758 98
7801 Ioakim Paul ..... + 484-8016 98
7805 Beasley Pat 484-7095 90
7805 Gilmore E N 476-9217 86
7810 Bass Albert W ..... □484-0613 93
7851 SOUTHERN PINES MOBILE HOME PARK
Crocker Frank ..... + 484-4239 98
Powell Glen 969-1205 97
7901 Ferdie Meredith ..... + 479-3902 98
7905 Dennison Ronda ..... + 478-5949 98
7939 Haughton B ..... + 477-9800 98
7940 Jones A L 857-1199 93
7941 Haughton Kim ..... + 478-7050 98
7941 Roberts David ..... + 474-6928 98
7942 Davis Hal 484-0757 97
7942 Davis Hal Lee III 478-5194 92
7944 Gilmore C 477-5249 92
8040 Borden Anita 476-5733 85
8041 Reed Y A 479-4530 91
8041 Simmons P J 478-8864 97
8060 Connell L 476-7751 96
8069 Lunsford Bettie C 479-3724 93
8069 Newkirk Terry ..... + 475-1412 98

IRA DR 32514 Contd

8070 Garrett Betty 478-0635 93
8079 Spickler Connie Dreadin 969-1213 97
8082 Gilmore Joel & Terri 477-7035 97
0-BUS 25-RES 8-NEW

IRIS CT 32503

PINEGLADES
From Mango Rd n, w of 12th Ave
Tract 13 (4100-4199 B) $3

4137 Morgan David M 433-6493 92
4141 Grail Colette 432-3078 97
4160 Gordon Hal B 434-7251 93
4169 Testut Thomas 432-2750 97
4185 Marks Chas F ..... 438-6102 --
0-BUS 5-RES 0-NEW

IRONGATE CT (R R 18) 32504

From Irongate Rd n, 1 e of Spanish Trail Rd
Tract 11.02 (6300-6352 B) $4

6301 Johnson Darryl 474-1540 87
6311 Marron J 484-0987 97
6320 Flumerfelt Joseph 477-8638 91
6330 Dibella Sal 478-0248 97
6331 Armstrong T L 484-4118 94
6340 Nolan Thomas E Jr 478-7145 87
6341 Blackmon Bill 477-9768 91
6350 Trainin Abe 479-1830 92
0-BUS 8-RES 0-NEW

IRONGATE RD (R R 18) 32504

From Spanish Trail Rd e, 1 s of Devereux Dr
Tract 11.02 (4289-4342 B) $4
Tract 11.02 (4303-4307 O) $4
Tract 11.02 (4309-4366 B) $4

4291 Szczepanski Joe ..... □479-0871 98
4301 Skipper William T Jr 478-6988 85
4311 Doty Randy C 474-3506 94
4340 Dunagan R N 484-9914 96
4360 Crooke Burney H Jr 479-1647 94
0-BUS 5-RES 0-NEW

IRVING AVE 32534

From Shelby Pl n, 1 e of Lepley

7801 Robnett Gary C 478-6288 89
7895 Brown I 478-6062 95
0-BUS 2-RES 0-NEW

ISAAC'S LN (R R 8) 32526

From Beulah Rd n to I-10

10001 Matthews M 941-1017 97
10001 Tessicini L 941-1017 97
10101 ★Allen's Taxi ..... + 941-0425 98
10101 ★R-B Cab Company ..... + 941-0425 98
10101 Richards Deborah 941-2025 96
10191 Mullins Barbara ..... + 941-4268 98
2-BUS 4-RES 3-NEW

IVANHOE AVE 32534

ENSLEY
From Palafox Blvd ne, 8 n of Johnson Ave

6 Coppenger Jack 969-1752 96
8 Kyser O 477-6155 84
8 Mason R M ..... □484-2712 98
9 Peters W H 476-0769 83
10 Gathany Belen ..... + 475-9710 98
10 Gathany Don 494-1668 96
11 Medley Max W Major ..... 476-4728 --
12 Langham Fannie 479-4045 97
18 Peterson Jas H ..... 476-0162 --
19 Leone John ..... 476-5782 --
24 Nowlin L Hill 476-4518 95
0-BUS 11-RES 1-NEW

IVES PL (R R 11) 32514

From Hitchcock Dr e, 1 s of Johnson Avenue
Tract 35.02 (500-599 B) $3

502 ★Electro Solar Prodts 479-2191 90
502 McKinney B 479-1029 90
505 Cagle Art 484-3969 95
506 Reimer L ..... + 476-2996 98
507 Sundie Jason ..... □475-9748 98
508 Davis Tammy 478-7779 92
509 Lovins M E 478-9965 96
1-BUS 6-RES 1-NEW

IVEY LN 32506

From Wabash Ave nw, 1 ne of Mobile Highway
Tract 30 (4700-4799 B) $2

4707 Cochrane Patricia M ..... + 457-7874 98
4717 Williams Aaron ..... + 457-4728 98
4732 Pitman Scott 455-9905 94
4734 Tzefakis George 455-7664 95
4740 Kelly Deanna ..... + 453-8281 98
0-BUS 5-RES 3-NEW

IWO JIMA CT (R R 38) 32506

80 Leach Marion S 458-9196 97
81 Keys K 457-8778 96
82 Levy Mark 453-5389 96
83 Brown Mark 458-1717 96
85 Grey T I 458-1272 96

IWO JIMA CT (R R 38) 32506 Contd

87 Moreno Ronnie ..... □457-6184 98
88 Pridgen Johnnie ..... □457-7931 98
90 Goss Scott ..... □453-3740 98
91 Smidt Jeff 457-1656 96
0-BUS 9-RES 0-NEW

J ST N 32501

From 1600 blk E Garden n beyond W Jordan
Tract 3 (1-299 B) $2
Tract 4 (500-1599 B) $1
Tract 18 (1600-1798 E) $1
Tract 4 (1601-1799 O) $1
Tract 18 (1800-2299 B) $1
Tract 16 (2301-2499 B) $1

9 Markham Hazel A Mrs ..... 432-5060 --
11 Ropke Lance K 433-4897 79
21 Jackson Oliver H ..... + 429-0277 98
25 Harris L H ..... □433-7186 98
121 Calley Otto ..... 433-8917 --
121 Calley V ..... 433-8917 --
254 Fadden A 470-0442 97
256 Barry William 433-9874 91
511 Bell Mildred Louise 433-0413 77
511 Bell William Pittman 433-0413 77
612 Wiggins Bernice ..... 438-5954 --
616 Guyton Thelma G 432-1143 93
716 Cunningham L C ..... + 432-5549 98
827 Hill Lafaye A 438-3997 96
827 Hill Margaret 438-3997 96
900 ★Westside Church Of Christ 438-3881 69
920 Chambless Doris 433-8930 94
920 Chambless Earl ..... 433-8930 --
921 Benboe Nathan ..... + 432-0805 98
921 Henderson Frank B 432-8878 85
1008 Jackson Dorothy ..... 438-0554 --
1016 Ankum Freida 438-6084 94
1018 Lewis Johnnie 434-0537 76
1018 Lewis Nellie M 434-0537 76
1101 Kelly A M 434-1834 81
1105 Watts S M 433-0013 76

1303-45 J STREET APTS
(For listing see Housing Project Section)

1414 Nettles KaTina ..... + 470-9277 98
1414 Savage Lashara 435-0946 95
1420 Pate Sonya 435-6738 97
1420 Thomas A ..... □434-8494 98
1545 Baldwin David 438-0149 94
1703 Hemberger Charles F ..... 433-7901 --
1704 Peterson Zennie 434-0466 79
1825 Campos J P 438-5448 79
1920 ★Lakeview Center Inc Meridian The 595-1365 93
1920 ★Meridian The 595-1365 97
2016 Edmonson E L Sr 438-1317 78
2204 Hooks Jesse ..... 433-4430 --
2208 Cleveland Joe 438-0849 77
2404 Square Bruce L 469-0838 95
3-BUS 37-RES 4-NEW

J ST S 32501

From 1600 blk E Garden s bey Brent
Tract 3 (1-999 B) $2

100 ★Earth Designs Lndscpg & Lawn Maintenance 438-5254 90
140 Knipper W A ..... 438-7810 --
208 Holst Johnson 469-0179 91
213 Allen Cassandra 435-9295 90
315 Brooks Wilson ..... + 438-5630 98
330 Erinktola Onoyemi ..... + 435-6780 98
701 ★Bamhill's Country Buffet Main Office 435-9914 96
701 ★International Comnctn Systems 435-7505 93
701 ★Lighting Partnership 438-4310 96
805 Waid Cherry 438-5755 97
810 White Roy 469-8914 93
813 A Baisden Scott 435-8866 97
4-BUS 8-RES 2-NEW

J & B TRAILER PARK

See 8275 N Palafox

J E BOYD LN (R R 9) 32534

901 Lowe Ruth ..... + 475-5985 98
901 Lowe Ruth 479-4215 95
911 Brown Janice B ..... □476-7438 98
925 Davidson Billy G 479-1808 86
930 Harrison Allison ..... + 857-4896 98
930 Harrison Donald R 474-0111 91
935 Dunn Cecil G Jr 477-0842 93
0-BUS 7-RES 2-NEW

JACK 32504

From 1900 blk Langley n, 1 w of Schwab Dr
Tract 11.02 (6300-6399 B) $4

6303 Blue Frank 474-9990 86
6304 Thurman Darrell ..... + 477-5251 98
6305 Graham B 477-5919 85
6306 Jones Bennie ..... + 484-5257 98
6311 Neal S ..... □857-1885 98
6316 Thompson Buford L ..... 476-6111 --
6316 Thompson Doris E ..... 476-6111 --
6317 Ireland Robt D Sr 477-4101 96

JACK 32504 Contd

6318 Davis Kristie ..... + 477-6473 98
6324 Tette Mark 484-4269 93
0-BUS 10-RES 3-NEW

JACKSON E 32501

From 600 blk N Palafox s to 20th Ave
Tract 6 (1-399 B) $1
Tract 7 (400-999 B) $2
Tract 8 (1000-1699 B) $3
Tract 9 (1700-1999 B) $5

400 Williams Casterdale ..... + 433-8752 98
407 Burton Christopher ..... + 429-0566 98
411 Anderson Louise B 432-8134 75
412 Snowden G 438-1585 98
414 Beasley Lakeshia ..... + 435-4723 98
417 Dean Eddie A ..... 432-0453 --
417 Dean Mildred A Mrs ..... 432-0453 --
518 Barnes Aros E ..... □435-7852 98
518 Wolfe Clyde ..... + 434-9675 98
600 Allen Clark ..... + 469-8730 98
600 Knaggs Scott ..... + 433-9110 98
610 Coleman Harriett 433-3030 97
704 Boston W M 434-3350 70
715 Bellows Steve ..... + 436-8458 98
800 Barnes Charles ..... + 435-9005 98
804 Brown John S 433-1446 90
813 Grimsley L M 444-9748 97
813 Sampson Catherine ..... 432-5297 --
813 Sampson Miles ..... 432-5297 --
815 ★Gulf Electronic Svcs 433-0653 97
815 Schehr Robert V 432-8688 98
816 Lombardo Joli ..... □429-9674 98
816½ McDole K ..... + 469-8837 98
820 Rivera Casto 433-9111 98
823 ★Jackson Hill Antiques & Interiors 470-0688 97
902 ★United Methodist Ch Pensacola Dist Ofc 434-0116 88
916 Calhoun Rusty 438-3857 98
916 Consin C ..... □434-9602 98
916 Knox Boyd ..... + 429-0138 98
925 ★Pensacola Leisure Svcs Dept Malcolm Yonge Ctr 435-1796 77
1004 Hobby K A 432-3168 95
1005 Stack Lesa & Steve 470-9074 97
1007 Cooper Victoria 435-8881 97
1007 Williams Mavis ..... □470-0651 98
1008 Gates Vernon D 432-5437 80
1013 Atwater K K 432-9466 82
1013 Hessler Dennis ret cdr 432-9460 96
1016 Stewart C 438-2311 97
1020 Head Emily T ..... + 438-5553 98
1022 Vinson Chris & Beth 433-7009 97
1027 Piel Raymond 434-2466 80
1101 Boghich Patrick A 433-5106 80
1105 Anderson Leo 434-7312 85
1106 Shelton J A 433-0898 97
1107 Allen Bill ..... + 429-0253 98
1107 Barnes Nicole ..... + 429-0733 98
1107 Beyrouty Kelly 434-7898 97
1107 Hodge Lisa ..... + 429-9531 98
1110 Phillips Leigh ..... □438-4077 98
1110 A Pangburn Linda ..... + 433-9665 98
1111 Barrow Darryl R 435-4896 97
1201 Bell Jimmie L 432-7505 90
1207 Bailey Edna L Mrs ..... 433-4809 --
1211 Smith Mamie 432-9370 88
1226 Thompson Michael P 432-5928 92
1301 Gonzalez Martin 434-7999 90
1305 McBroom Chris 434-2250 94
1311 Abramowitz C ..... + 432-5312 98
1311 Kennedy Pamela J 432-6728 97
1319 Bol Curt ..... □433-9841 98
1321 Kauffman Lloyd 438-6896 75
1325 Smith Jeb & Jane 469-9892 97
1326 ★Bay Breeze Bed And Breakfast The 470-0316 97
1400 Sittner M R 469-1139 94
1401 Nickels Rick 434-9920 97
1402 Enger Gary 438-3727 97
1407 Hawkins F B ..... 438-0878 --
1410 Lyon Susan 438-3368 97
1411 Compton Randy 435-6931 86
1411 ★Prosearch 470-9989 97
1411 Sheehan Penny 432-6361 96
1416 Williams A R ..... 438-3527 --
1417 Hendrix J D 438-1478 92
1418 Hoewt Siegrid C 433-3412 95
1418 Mcaskill Ken 432-9200 97
1420 Attazan R 432-5190 85
1421 Manzanet John ..... + 438-6151 98
1421 Manzanet John ..... + 438-6161 98
1430 Corey Pamela 435-3210 97
1430 Saunders Chris 433-2503 97
1431 King Chas ..... 438-1005 --
1503 Morley A Frantic 436-9189 85
1509 Debentley C 433-0298 81
1517 Sansing L 433-7008 81
1524 Oliver E 433-2097 82
1525 Johnson Eleanor H 438-7754 90
1600 Jordan Esther Mrs ..... 438-3457 --
1601 Effison Jas H Sr ..... 438-0343 --
1608 Harris Robert ..... + 433-9686 98
1613 Reese Paul J ..... + 436-8873 98
1615 Loux R E Capt Ret 432-5506 79
1617 Davidson L 432-7247 98
1618 Bond Wallace J 432-4057 77
1620 Teeley Patrick 438-4777 93
1702 Hanson L ..... □469-9042 98
1704 Rowe Elzora 469-0983 98

PENSACOLA, FL

INTENDENCIA W 32501 Contd

1661 Burkett H T ... 438-7283 92
1666 Parker Joshua ... 434-1528 86
1666 Thames Kameshia ... +433-9142 93
1676 Foster Wayne ... 438-6862 90
1681 Fulford Thomas Barry ... 432-3072 85
1701 Bailey James ... 433-2922 86
1718 Beasley William ... 438-0532 75
1719 Rogers J E ... 433-1074 --
1720 Perkins Jimmie ... 438-2826 --
1722 Flynn Sean ... +433-4662 93
1722 Lupton Donna M ... 469-8050 92
1724 Pelsinger Lee ... 434-9840 89
1801 Roche F C ... 438-1351 --
1807 Wright Lakerria ... +435-9591 93
1825 Le Deo ... 432-0248 87
1900 Sohnlein John L ... 433-1771 77
1903 Standley Daulton H ... 432-4809 --
1904 Ging Charles ... 438-0177 82
1905 Lynn Jas L ... 433-7424 --
2001 Thompson Cecil C ... 438-4582 --
2040 Morrell Alfred ... 432-8719 --
2060 Kilpatrick J T ... 434-1278 --
2061 Sellers Larry A ... □436-6617 93
2080 McCullars S A ... 438-5172 81
2081 Jackson M D ... 432-8228 79
2101 Crutchfield D ... 438-6882 92
2121 ★Fiesta Of Five Flags Assn Inc ... 433-6512 83
2121 ★Navy League Of The US Pensacola Council ... 432-9551 91

14-BUS 68-RES 5-NEW

INTERBAY AVE 32507

WARRINGTON

From Navy Blvd e, 4 s of Winthrop

205 Fincher Frank ... 456-5528 82
300 Nowak F E ... 455-4968 --
303 Skelton Steven R ... 455-5473 86
304 Asters M F ... 456-6281 83
305 Duncan G S ... 455-1418 91
307 Egelhoff R W ... 455-0767 86
308 Padilla Pete ... 456-2220 83
312 Fillio Charles E ... 456-5104 --
314 Dewberry Wm C Jr ... 455-3656 82
314 ★Digital Data Sys Of Pensacola Inc ... □455-0141 93
316 Smith M J ... 456-4416 75
318 Hattaway William M ... □457-6253 93
320 Nelson Malcolm T ... 456-2130 80
324 Shiell Robert G ... 456-7720 78

1-BUS 13-RES 0-NEW

INTERLAKEN 32501

PETTERSON

From jct of S Pace Blvd & Barrancas Ave w, formerly 2nd St W (Petterson)

2164 Soules Donald E ... □433-0428 93
2165 Godbout C ... 438-6357 88
2175 Wessell Donald F ... +438-2125 93
2201 Tingle Katie ... +432-6375 93
2205 Smith James T ... 433-7915 --
2217 Merritt M E ... 438-6987 --
2307 Huffman C H ... +435-9752 93

0-BUS 7-RES 3-NEW

INTERSTATE CIR (R R 24) 32526

From Pine Forest Rd e, s of Interstate 10

1840 ★Larry's Paint & Body Shop ... 944-0070 84
1840 ★Taiclet Lawrence E ... 944-0070 84
1850 Holt C P ... 944-1220 84
1854 Reilly Loretta A ... 944-5024 90
1855 Carbonneau Robert ... 944-3323 92
1888 Palmer Melvin ... 944-5332 91
1926 Martinez Thomas ... □944-4911 93
1937 Speigner Randy ... □944-8925 93
1941 Aycox Kirby ... 944-1272 90
1945 Williamson Jackson ... 944-5797 86
1951 Stewart Arthur ... 944-3746 85
1951½ Gautney Max ... +944-7051 93
1973 Day Kirk T ... 944-1844 80
1977 Gates Buddy ... 944-0940 79
1977 Gates F M ... 944-0940 79
1983 McElhannon Gene ... 944-7060 92
1987 Crawford L T ... 944-1059 87
1997 Gilea T ... 944-3473 86
2059 Harper Charles ... 944-2190 85
2079 Wismer Philip ... 944-2475 85
2085 Bourdon Steve ... +944-8019 93
2155 Fales Stephen L ... +944-7249 93
2230 Gilliland James L ... 944-2813 79
2300 Newberry Robert ... 944-4553 86
2301 Perry Novie ... +944-7425 93
2449 Brown John C ... 944-0109 86
2451 Fogel Paul J ... 944-6629 88
2467 McCourry Milton V ... 944-0953 84
2469 Thomas Helen ... 944-0907 90
2473 Golden Alton D ... 944-9134 88
2475 ★First City Gymnastics ... 944-3218 92
2477 Golden Lee R ... 944-9185 88
2480 Mills Richard G ... 944-6087 86
-- Gates Thurman J ... 944-3184 82
-- Golden Charles ... +944-5677 93
-- Golden Charles D ... 944-0841 79
-- Sasser Carol M ... 944-4868 83

3-BUS 34-RES 5-NEW

INTERSTATE CT (R R 24) 32526

7805 Meriwether James L ... 944-0842 84

0-BUS 1-RES 0-NEW

INTERSTATE HWY 10

-- ★Association For Retarded Citizens Escambia Enclave Welcome Ctr ... 944-9048 91
-- ★Chaps Grill ... 474-0100 82
-- ★Florida Commerce Dept Tourism Divison Welcome Station ... 944-0442 81
-- ★Florida Transptn Dept Weight Scale Station ... 944-0555 87
-- ★Red Roof Inn ... 476-7960 89

5-BUS 0-RES 0-NEW

INVERNESS CT 32503

From Inverness Dr w, 1 n of Bayou Boulevard

2800 Chadbourne Ed M III ... 438-0534 92
2801 Brannan Donald P ... +432-5285 93
2810 Rodgers Butch ... 433-6047 89
2810 Rodgers Cecil R ... 433-7858 90
2811 Rowe Daniel J ... 432-5608 90
2820 Merritt Earnest C ... 433-2348 91
2820 Merritt Earnest C ... 438-3414 88
2821 Deltoro Jorge L ... 435-2568 88
2830 Stamitoles M ... 432-4118 89
2830 Stamitoles Michael W ... 432-5836 88
2831 Gibson Randall D ... □432-0452 93
2841 Ross Scott J ... 435-9932 90
2850 Chavez Cliff ... 432-1063 90
2860 Burttschell Simon J ... 434-0575 89
2861 Heck A B ... 432-9016 88
2871 Ard Devan ... 438-6481 89

0-BUS 16-RES 1-NEW

INVERNESS DR 32503

From Bayou Blvd north

2201 Thomas H R LCdr ... 438-5262 89
2203 Fox Ferris R ... 438-4373 91
2205 Hemphill David K ... 438-4798 91
2207 Herndon Langdon M ... +433-1125 93
2208 Bridges J W Jr ... 435-9960 92
2210 Shaw Robert E ... 438-9696 89
2213 Deuble H W ... +434-2361 93
2215 Feichtinger Michael J ... 434-5264 90
2217 Harris David A ... +434-8525 93
2219 ★Bingo Express ... 438-0886 90
2219 ★Four Corners Tours ... 438-0886 89
2219 ★Stevison V L ... 438-0886 89
2221 Rees Douglas ... 438-9068 92
2223 Engeman Robert C ... 434-2100 90
2238 Fairman J Kim ... 438-2917 89
2239 Siniff Dean T ... 438-5234 91
2240 Taylor Rodney ... 435-4822 91
2242 Robbins Terry ... +432-1682 93
2301 Parker Nancy ... 435-9590 90
2301 Parker Ron ... 435-9590 90
2305 Prudhomme John C ... 438-5913 87
2310 McDermott Donald P ... 435-7818 91
2311 Mantarro Joseph ... 432-6038 87
2320 Nowak Peter ... 432-3806 92
2321 Burton Mark N ... 432-3213 92
2330 Medders Gerald D ... 438-7573 87
2331 Shivers Lyman T ... +438-0773 93
2350 ★McDonald's Nowak Enterprises Inc Office ... +438-5133 93
2350 Nowak M J ... 438-0740 92
2351 Castagna Frank J Dr ... 432-1926 87
2361 Walker D Wayne ... 432-3136 89
2371 ⊗Burchardt J W ... 434-3939 88
2380 Blackwell Ferrell ... 432-0754 89
2381 Drew Jack ... □469-0499 93
2391 Williams S M ... 433-5762 88

4-BUS 31-RES 6-NEW

INVERNESS PL 32503

From Inverness Dr e, 1 n of Oxford Drive

2901 Colson Anthony ... 438-2715 92
2910 Segers Bud ... 432-3616 90
2920 Diamond Jerry ... 433-4763 88
2921 Schmitz Marcus ... +469-8611 93
2930 Jensen Richd J Cmmdr ... 434-8560 92
2940 Durr Jim H ... 433-0137 92
2941 Hough Marvin F ... 433-6615 88
2950 Walsh Robert E ... 438-1671 88

0-BUS 8-RES 1-NEW

IONA 32507

WARRINGTON

From Barrancas n to Dexter, 2 e of Old Corry Field Rd, formerly 14th Street (Warrington)

213 Carter P ... 456-4355 92
213 Hotopp Victor Jr ... 456-4355 92
215 Schuse S ... +453-7372 93
305 Skelly John E ... 455-7569 --
306 Stalker Q A ... 455-9719 --

0-BUS 5 RES 1-NEW

IRA DR 32514

From Olive Rd s, w of Hilburn

7715 Lovins A L ... 474-1427 91
7801 Lovins E B ... 476-2750 78
7805 Beasley Pat ... 484-7095 90
7805 Gilmore E N ... 478-9217 86

IRA DR 32514 Contd

7810 Hammond Wayne ... 478-0967 81
7851 SOUTHERN PINES MOBILE HOME PARK
Burrage Shirley ... +479-4080 93
Davis Eunice ... 477-5130 90
7901 Schmertzing S ... 479-9056 91
7901 ★Stan The Shed Man ... 479-0853 92
7940 Jones A L ... +857-1199 93
7941 Haughton B ... 474-4823 90
7941 Jones Barnett ... 476-2449 92
7941 Jones Mildred A ... 476-2322 92
7942 Davis Hal Lee III ... 478-5194 92
7942 Davis Howell Jr ... 477-2959 83
7944 Gilmore C ... 477-5249 92
7944 Johns E ... 476-5409 92
8040 Borden Anita ... 476-5733 85
8041 Read Y A ... 479-4530 91
8069 Collins A ... +494-9775 93
8069 Lunsford Bette C ... +479-3724 93
8069 Robinson D ... 479-2938 89
8070 Garrett Betty ... +478-0635 93
8079 Hall Larry ... 479-3698 92
8080 Foster M E ... +494-1358 93

1-BUS 24-RES 6-NEW

IRIS CT 32503

PINEGLADES

From Mango Rd n, w of 12th Ave

4137 Morgan David M ... 433-6493 92
4160 Gordon Hal B ... □434-7251 93
4169 Hall Mark A Capt ... 435-2979 68
4185 Marks Chas F ... 438-6102 --

0-BUS 4-RES 0-NEW

IRONGATE CT (R R 18) 32504

From Irongate Rd n, 1 e of Spanish Trail Rd

6301 Johnson Darryl ... 474-1540 67
6310 Mayer Steve ... 476-5925 86
6311 Andress Dondra ... +474-0500 93
6320 Flumerfelt Joseph ... 477-8638 91
6321 Nichols Donald ... +476-2494 93
6331 McHugh K ... □484-0721 93
6340 Nolan Thomas E Jr ... 478-7145 87
6341 Blackmon Bill ... 477-9768 91
6350 Trainin Abe ... 479-1830 92

0-BUS 9-RES 2-NEW

IRONGATE RD (R R 18) 32504

From Spanish Trail Rd e, 1 s of Devereux Dr

4291 Turner Archie ... 477-6852 90
4301 Skipper William T Jr ... 478-6988 85
4310 Holliday Michael ... 477-5824 90
4311 Shaw Joe ... 476-1828 90
4340 Dickson John E ... 477-9865 86
4350 McGovern Seamus ... +484-5334 93
4360 Crooke Burney H Jr ... 479-1647 92

0-BUS 7-RES 1-NEW

IRVING AVE 32534

From Shelby Pl n, 1 e of Lapley

7801 Robnett Gary C ... 478-6288 89

0-BUS 1-RES 0-NEW

ISAAC'S LN (R R 8) 32526

From Beulah Rd n to I-10

10101 Ray Betty J Loudon ... +944-0036 93
10191 Helton Doris ... □944-0730 93
-- Flowers Larry ... 944-6085 89

0-BUS 3-RES 1-NEW

IVANHOE AVE 32534

ENSLEY

From Palafox Blvd ne, 8 n of Johnson Ave

6 Clipper Daniel ... 477-8000 83
7 Solomon Edward ... 477-8156 89
8 Kyser O ... 477-6155 84
9 Peters W H ... 476-0769 83
10 Gwaltney Keith S ... 477-7187 76
11 Medley Max W Major ... 476-4728 --
12 Naylor J G Mrs ... 476-3067 88
14 Barbour Dale ... 478-1267 --
18 Peterson Jas H ... 476-0162 --
19 Leone John ... 476-5782 --
22 Spears C D ... 476-3792 --
23 Dixon Joe ... 478-9297 81
24 Nowlin Howard H ... 476-4518 --

0-BUS 13-RES 0-NEW

IVES PL (R R 11) 32514

From Hitchcock Dr e, 1 s of Johnson Avenue

502 ★Electro Solar Prodts ... 479-2191 90
502 McKinney B ... 479-1029 90
505 Paige Roman ... 477-7631 85
507 Howard J T ... 477-7997 83
508 Davis Tammy ... 478-7779 92

1-BUS 4-RES 0-NEW

IVY LN 32506

From Wabash Ave nw, 1 ne of Mobile Highway

4715 Hoomes Charles ... 457-9039 92
4717 Garcia C ... +458-2286 93
4734 Tzefakes John A ... 455-7654 --

0-BUS 3-RES 1-NEW

J ST N 32501

From 1600 blk E Garden n beyond W Jordan

9 Markham Hazel A Mrs ... 432-5060 --
9½ Bocono Richard ... +432-4846 93
11 Ropke Lance K ... 433-4897 79
14 Capps I ... 432-6658 92
14 Godwin W T ... 433-0755 --
15 Miller Kevin S ... 438-5286 82
21 Hungerford Glenn ... 438-9414 91
24 Bell Edna Mrs ... 438-2065 --
119 Jones Richard M ... 433-7188 76
121 Calley Otto ... 433-8917 --
121 Calley V ... 433-8917 --
210 Loiselle Richard D ... +436-4726 93
233 Keller L ... +433-8727 93
246 Davis George ... +434-9574 93
247 McFadden J C ... +434-2218 93
254 Jefferson Patricia ... □433-4524 93
256 Barry William G ... 432-2630 91
256 Parker Robert M ... 432-2630 91
511 Bell Mildred Louise ... 433-0413 77
511 Bell William Pittman ... 433-0413 77
604 Love Lawan ... +432-7387 93
612 Wiggins Bernice ... 438-5954 --
612 Wiggins Linda ... 438-5954 --
616 Guyton Thelma G ... +432-1143 93
716 Dickson Rita ... +469-9727 93
807 Clark Mary ... 438-2661 83
827 Hill Henry ... 438-3997 --
900 ★Westside Church Of Christ ... 438-3881 89
920 Chambless Earl ... 433-8930 --
921 Henderson Frank B ... 432-8878 85
1008 Jackson Dorothy ... 438-0554 --
1018 Lewis Johnnie ... 434-0537 76
1018 Lewis Nellie M ... 434-0537 76
1101 Kelly A M ... 434-1834 81
1105 Watts S M ... 433-0013 76
1112 Carter Angela ... 435-7768 92
1305 B Owens Evelyn ... 438-3807 89
1309 B Huynh Mia B ... +434-0818 93
1311 B Thurman Myrtle ... 433-6535 90
1315 B Perkins V ... □432-4682 93
1317 B Kirkland Minnie ... 432-7069 89
1319 A McCary Louise ... 433-6859 89
1319 B Carter G ... 433-7551 91
1321 A Dailey A ... 433-6707 91
1321 A Dailey L ... 433-7220 91
1321 B Brye L Glosene ... 432-3131 86
1323 A Gilchrist Katrina ... +433-2157 93
1323 B Ellis Marilyn ... 469-1141 92
1325 A Bonner Pat ... 432-6759 90
1325 B Curry Wanda ... +432-4829 93
1327 B Elisberry B ... +432-7530 93
1331 A Reese Ernestine ... +433-0526 93
1335 B Middleton Sandra G ... 469-0781 91
1337 A Bush Erma ... +434-5458 93
1337 B Jordan Lillie P ... +434-8263 93
1339 B Wade Mary Ann ... +432-4638 93
1341 B Payne Jacqueline ... +438-5232 93
1343 A Thompkins Marilyn ... 433-6036 86
1343 B Smith D ... 435-9020 90
1345 A Snowden A ... 438-4388 92
1400 Jones Grocery ... 433-1838 89
1700 ★Larry Hall Constrn ... +438-7811 93
1703 Hemberger Charles F ... 433-7901 --
1704 Peterson Zennie ... 434-0466 79
1813 Barlow Benj F ... 438-7854 --
1825 Campos J P ... 438-5448 79
1909 Lockart H F ... 432-4427 87
1920 ★Meridian The ... +444-8550 93
2016 Edmonson E L Sr ... 438-1317 78
2204 Hooks Jesse ... 433-4430 --
2208 Cleveland Joe ... 438-0849 77
2306 Smith Louise ... 438-0090 83

3-BUS 69-RES 19-NEW

J ST S 32501

From 1600 blk E Garden s bey Brent

100 ★Earth Designs Lndscpg & Lawn Maintenance ... 438-5254 90
140 Knipper W A ... 438-7810 --
207 Davis Lester ... 438-0913 77
208 Holst Johnson ... 469-0179 91
209 Curry Roosevelt ... 438-4123 89
213 Allen Cassandra ... 435-9295 90
315 Murray James W ... □434-7862 93
701 ★Broughton Lee & Assoc ... 438-4310 92
701 ★International Comnctn Systems ... +435-7505 93
701 ★Seale Engineering ... 434-0513 92
701 Wynn Earl W ... 433-8632 92
810 White Roy ... □469-8914 93

4-BUS 8-RES 1-NEW

J & B TRAILER PARK

See 8275 N Palafox

J E BOYD LN (R R 9) 32534

901 Woods Catherine L ... □479-3146 93
901 Woods E Margaret ... □479-3146 93
925 Davidson Billy G ... 479-1808 86
930 Harrison Donald R ... 474-0111 91
935 Dunn Cecil G Jr ... □477-0842 93

0-BUS 5-RES 0-NEW

JACK 32504

From 1900 blk Langley n, 1 w of Schwab Dr

6303 Blue Frank ... 474-9990 86
6304 Woolam S ... +478-7489 93
6305 Graham B ... 477-5919 85
6306 MacDonald Rod ... 476-8831 92

1989 Pensacola, FL & Vicinity - City Publishing Co.

IVANHOE AVE 32514 Contd

ENSLEY

24 Nowlin Howard H ... 476-4518 --
0-BUS 13-RES 1-NEW

IVES PL (R R 11) 32514

From Hitchcock Dr e, 1 s of Johnson Avenue

505 Paige Roman ... 477-7631 85
507 Howard J T ... 477-7997 83
0-BUS 2-RES 0-NEW

IVY LN 32506

From Wabash Ave nw, 1 ne of Mobile Highway

4705½ Greene Deborah ... +457-1417 89
4707 Tromba Debra ... +453-3605 89
4734 Tzefakes John A ... 455-7664 --
0-BUS 3-RES 2-NEW

J ST N 32501

From 1600 blk E Garden n beyond W Jordan

9 Markham Hazel A Mrs ... 432-5060 --
11 Ropke Lance K ... 433-4897 79
14 Godwin W T ... 433-0755 --
15 Miller Kevin S ... 438-5286 82
24 Bell Edna Mrs ... 438-2065 --
112 Archer Sharon L ... 438-7098 88
112 Gaudet D P ... 438-7098 88
119 Jones Richard M ... 433-7188 76
121 Calley Otto ... 433-8917 --
121 Calley V ... 433-8917 --
246 Johnson Greggory ... 435-7885 88
251 Stallworth Michelle ... □434-3423 89
254 Bates Wm O ... 432-9387 --
511 Bell Mildred Louise ... 433-0413 77
511 Bell William Pittman ... 433-0413 77
604 Gradford Arthur ... 438-9097 --
612 Wiggins Bernice ... 438-5954 --
612 Wiggins Linda ... 438-5954 --
620 Barlow Ella Mrs ... 432-5453 --
716 Guillebeaux Vernon ... 438-8013 --
807 Clark Mary ... 438-2661 83
827 Hill Henry ... 438-3997 --
900 ★Westside Church Of Christ ... +438-3881 89
920 Chambless Earl ... 433-8930 --
921 Henderson Frank B ... 432-8878 85
921 Knight Gloria ... +432-4324 89
1008 Jackson Dorothy ... 438-0554 --
1018 Lewis Johnnie ... 434-0537 76
1018 Lewis Nellie M ... 434-0537 76
1101 Kelly A M ... 434-1834 81
1105 Watts S M ... 433-0013 76
1303A Lewis O F ... 432-4089 88
1305 Lawrence F ... 438-5879 86
1305B Owens Evelyn ... +438-3807 89
1307 Hunter Dorothy M ... 432-5023 86
1309A Mc Cary Linda ... 432-0839 86
1315B Washington Marques ... 434-1167 88
1317B Kirkland Minnie ... +432-7069 89
1319A McCary Louise ... □433-6859 89
1319B Carter Gertrude ... 432-2980 88
1321B Brye L Glosene ... 432-3131 86
1327B Underwood Lolita O ... 432-6795 88
1335A Jones Alfreda B ... 433-6735 88
1337A Hines Alfreda ... +435-7874 89
1343A Thompkins Marilyn ... 433-6036 86
1400 Jones Grocery ... +433-1838 89
1420 Jackson Pertormia ... 432-2094 87
1420 Pressley Reatha Mae ... 432-6053 87
1703 Hemberger Charles F ... 433-7901 --
1704 Peterson Zennie ... 434-0466 79
1813 Barlow Benj F ... 438-7854 --
1825 Campos J P ... 438-5448 79
1909 Lockart H F ... 432-4427 87
2016 Edmonson E L Sr ... 438-1317 78
2204 Hooks Jesse ... 433-4430 --
2208 Cleveland Joe ... 438-0849 77
2306 Smith Louise ... 438-0090 83
1-BUS 56-RES 6-NEW

J ST S 32501

From 1600 blk E Garden s bey Brent

100 ★Earth Designs ... +438-5254 89
140 Knipper W A ... 438-7810 --
207 Davis Lester ... 438-0913 77
209 Curry Roosevelt ... 438-4123 89
315 Griffin Hazel Mrs ... 433-1945 --
315 Griffin J W ... 433-1945 --
330 Brown Mamie B ... 432-8959 85
350 Gross Kathleen ... 433-3444 --
350 Gross Louis J ... 433-3444 --
809 Craig Bertha Mrs ... 438-6071 76
1-BUS 9-RES 1-NEW

J & B TRAILER PARK

See 8275 N Palafox
0-BUS 0-RES 0-NEW

JACK 32504

From 1900 blk Langley n, 1 w of Schwab Dr

6303 Blue Frank ... 474-9990 86
6304 Simpson Robert ... 478-6747 88
6305 Graham B ... 477-5919 85
6306 Ward Stephen A ... 477-3922 76
6307 Johnson Gary ... 478-1814 86
6311 Gleason G M ... 477-1269 85

JACK 32504 Contd

6316 Thompson Buford L ... 476-6111 --
6316 Thompson Doris E ... 476-6111 --
6318 Randall Bennett Lee ... 477-8979 78
6324 Edmonds Billy J ... 477-0896 75
0-BUS 10-RES 0-NEW

JACKSON E 32501

From 600 blk N Palafox e to 20th Ave

105 Emery Gladys Mrs ... 433-3326 76
121 Davis Margarette ... 432-8767 81
313 Betts Ruth ... 433-1453 --
317 Johnson Annie Mae ... 432-3725 --
317 Johnson Shariena ... 438-8339 82
400 Collier J C Rev ... 438-0444 --
411 Anderson Louise B ... 432-8134 75
416 Burns Annie C ... 432-9086 88
417 Dean Eddie A ... 432-0453 --
417 Dean Mildred A Mrs ... 432-0453 --
506 Watson Ellen ... 438-7962 75
610 Coleman Joseph H ... 433-3030 81
610 Coleman Margaret ... 433-3030 --
704 Boston W M ... 434-3350 76
706 McClendon Walter ... 434-0087 75
800 Gilmore T E ... 432-4225 --
804 Brown John S ... 433-1446 80
813 Sampson Catherine ... 432-5297 --
813 Sampson Miles ... 432-5297 --
815 Rasmussen Darrell ... □435-7754 89
815 Smith Robert S ... 433-0653 83
816 Collins Sandra ... 434-0527 88
816½ Baird Daniel II ... 434-6126 88
823 ★Bayou Country Store ... 432-5697 82
823 ★Sullivan J H Jr ... 432-5697 85
902 ★Dickerson Robert Rev office ... 434-0118 86
902 ★United Methodist Ch Pensacola Dist Ofc ... 434-0118 85
916 Brose Gary ... □438-4267 89
916 Doll Juliet B ... +438-4267 89
916 Silvo V Logan ... 438-4288 86
920 Darnes Thereasa ... 433-1144 85
925 ★Malcolm Yonge Center ... 435-1796 77
1000 Minshew Don ... □433-3517 89
1004 Perrett John ... +433-0819 89
1005 Peavey Lisa M ... 432-0312 88
1008 Gates Vernon D ... 432-5437 80
1013 Atwater K K ... 432-9460 83
1020 Tubb L L ... 438-5560 76
1022 Vinson R L ... 434-7795 86
1025 Harris Harry B ... 433-5856 --
1027 Piel Raymond ... 434-2486 83
1101 Boghich Patrick A ... 433-5106 80
1105 Anderson Leo ... 434-7312 86
1107 Barry L D ... □432-3171 89
1107 ★Paper N Paint ... +438-3666 89
1107 Pickens Lynda ... 438-3666 87
1107 Schexnayder Craig ... □434-3176 89
1111 Rees Louise ... 432-1870 86
1120 Pfeiffer A Ernest ... 438-4716 --
1207 Bailey Edna L Mrs ... 433-4939 --
1211 Smith Mamie ... 432-9370 88
1215 Peoples Francis ... 438-5698 88
1301 Seawell Robert H Rev ... 434-5124 86
1305 Castellani Stephen ... +433-2375 89
1311 Cox Steven R ... □434-0492 89
1319 Hagler Lee ... +433-8905 89
1321 Kauffman Lloyd ... 438-6996 79
1325 Cravatt A M ... +438-6786 89
1326 Waldron John ... 435-2539 88
1401 Brady Joseph ... □434-3932 89
1401 Nickles Rick ... □434-3932 89
1407 Hawkins F B ... 438-0879 --
1410 Arnold F M ... 438-3368 --
1410 Lyon Susan ... 438-3368 87
1411 Anderson Warren ... +435-9047 89
1411 Compton Randy ... □435-6931 89
1411 Rozier Shelley L ... +434-6940 89
1416 Williams A R ... 438-3927 --
1417 Hendrix Julian D ... 438-1476 --
1418 Fivgas John ... +433-0620 89
1420 Altazan R ... 432-5190 85
1421 Schubert James Kent ... □433-2669 89
1430 Paulk M A ... +432-7003 89
1431 King Chas ... 438-1082 --
1500 Foster J A Jr ... 434-1150 --
1503 Morley Jim ... 438-9189 83
1509 Debentley C ... 433-0288 81
1517 Sansing L ... 433-7006 81
1524 Oliver E ... 433-2097 87
1525 Johnson J V ... 438-7754 --
1600 Jordan Esther Mrs ... 438-3457 --
1601 Ellison Jas H Sr ... 438-6343 --
1607 Parker J B ... 438-5605 81
1615 Loux R E Capt Ret ... 432-5508 79
1617 DeBarr John ... 432-3752 84
1618 Bond Wallace J ... 432-4057 77
1620 Minshew Fermon ... 433-2344 --
1621 Neel David ... +438-7867 89
1700 Thompson H G ... 438-9367 85
1702 Foster Carlton E ... 433-0758 88
1703 Lindsey C ... 432-7524 83
1704 Lovelace W Y Sr ... 433-6787 82
1707 Gray H Grady ... 433-2734 75
1709 Sasse Marty ... 433-6017 88
1712 Rich Don ... 438-0946 83
1715 Robison Shaw ... 432-8271 79
1721 Marshall Michael E ... 433-2924 85
1723 Davis A W ... 432-7385 --
1724 Murphy J B ... 434-3777 --

JACKSON E 32501 Contd

1800 Josephs J Z ... 432-0695 82
1801 Snyder John D II ... 438-8102 82
1806 ★J & K Home Inspins ... 432-1625 87
1806 Kimball James M ... 438-9926 85
1812 Storm Charles V ... 438-9615 86
1817 Townes Ben M ... 438-6374 87
1910 ★Armour Philip Adv Consultant ... 432-4048 88
1910 ★Armour Philip A ... +432-4048 89
1911 Levins Jerry S ... 433-8234 85
1917 Myrick K E ... 433-2088 82
1924 Campbell Wayne P Jr ... 433-7222 76
1931 Oberhausen L W ... 432-4469 78
9-BUS 102-RES 12-NEW

JACKSON E 32503

E PENSACOLA HEIGHTS

From 200 blk Bayou Blvd e to Pensa Bay, formerly 2nd St (EPH)

2802 Nicklin Marie-Rose ... 432-5543 --
2802 Williams Andrew W Jr ... 432-5543 77
2802 ★Williams Marine Svc ... 432-5543 80
2803 Villar Michelle ... 438-2201 85
2804 Hendrickson Arthur ... 432-1999 81
2805 Horne Max ... 438-7478 --
2807 Bonifay E F Mrs ... 438-2930 --
2900 Baker Timothy E ... 432-6656 86
2901 Batchelor Michael ... +434-7254 89
2902 Anderson Chas W ... 432-4325 --
2903 Thornton Mari B ... □438-3899 89
2904 Wilson Calvin Otto ... 432-0333 79
2905 Morrison P F ... 432-5055 --
2905 Morrison Paul J ... 438-5556 82
2906 Martin T C II ... 432-2103 84
2908 Holtzclaw Harvey L ... 432-6494 --
2910 Moyer Donald Jr ... 432-4031 --
2911 Wildman H ... 434-7843 84
2911½ ★Bonifay K Barry Remodling Cnsltnt ... +438-4963 89
3000 Harrison C A ... 438-3994 --
3001 Bradley O A ... 434-6284 86
3002 ★Mother's Best baby formulas ... +434-2019 89
3004 Sheedy Daniel ... 434-2975 88
3102 Pittman M J ... 434-6927 79
3105 Scotto P ... 433-3378 87
3-BUS 22-RES 3-NEW

JACKSON W 32501

From 600 blk N Palafox w to Fairfield Dr

18 ★Sisters Of Mercy Convent ... 433-2005 86
100 ★Hinson Galleries ... 434-2587 86
104 Roberts Elizabeth L ... 433-0120 80
104 Roberts Lon Jr ... 433-0120 --
105 ★Weeks Roger G archts ... 438-2332 75
126 Faircloth H W ... 438-5539 --
200 ★Remodeler's Showcase House ... +434-7634 89
202 ★Mc Gill & Southworth ... 432-6000 86
202 ★McDavid Peter atty ... 434-2000 88
202 ★McDavid R M PA atty ... 434-2000 88
202 ★McGill Gerald A ... 432-6000 86
202 ★Southworth & McGill Professional Assn ... 432-6000 86
202 ★Southworth Gary E attorney ... 438-0020 88
219 Reboulet Daniel ... 433-5679 87
221 Key G A ... 434-0459 85
221 Roberts Arthur M Jr ... +433-5839 89
222 Broad Stacy ... +434-1130 89
325 Du Bose Wm M ... 432-4728 --
408 Henderson Mary Louise ... 432-3082 --
409 Baker Willie ... 433-2214 87
412 Darley Elizabeth Miss ... 434-1521 --
416 Potter Edward ... 432-7830 81
421 Powell Josephine ... 432-8679 81
423 Rose Walter Sr ... 438-6622 82
500 ★Monk Svc Sta & Garage ... 432-2144 80
505 ★Jones Plumbing & Heating Co ... 432-8558 79
507 Phelps Gaston ... 433-4171 --
511 Morgan Rosa Bell ... 433-5314 --
518 Black Fannie ... 438-0896 --
518½ Wynn Mary Mrs ... 433-5352 --
528 ★Mt Zion Bapt Church ... 432-4958 --
528 Payne Matthew Rev ... 432-4958 83
602 Johnson Lucille Mrs ... 438-9777 86
604 Spight Alex ... 438-9914 --
606 Johnson Lelar ... 432-0015 80
608 McCorvey Horace ... +434-6712 89
609 ★Escambia Fish Mkt ... 433-5122 81
609 ★Escambia Sea Food ... 433-5122 --
611 Pryor Sadye Miss ... 438-2303 --
612 Walker Charles J ... 433-2055 80
612 Walker Cassie J ... 433-2055 80
614 Longmire Catherine ... 433-0863 --
700 ★George's Groc & Mkt ... 434-6185 82
708 Mackie Ollie ... 433-0531 --
708 Mackie Willie Mrs ... 433-0531 --
711 Scott Marie ... 434-6756 85
713 Mackey Leola J ... 438-8198 81
714 Rankins Mary E ... 438-3356 --
715 Burnette Armstard ... 438-2075 --
809 McMillan Ledell ... 432-0049 --
812 Carter J ... □432-8706 89
904 Edwards John ... +435-2825 89
910 Gulley Barbara ... 434-1597 84

JACKSON W 32501 Contd

914 Bennett Leveri Mrs ... 433-4095 --
914 White Mary Bennett ... 433-4095 --
1004 McConico Ethel B ... 438-6450 75
1009 Bonner I C ... 433-8965 --
1108 Bowen Lizzie Mae ... 433-3918 --
1110 Carter Celia E Mrs ... 438-2245 --
1110 McCorvey Donna C ... 435-7765 88
1114 Stephens Wanda J ... □435-2597 89
1118 Moss Wilma Mrs ... 432-1782 83
1200 ★Springhill Baptist Ch ... 434-0596 77
1204 Colston Ophelia ... 432-4735 --
1300 ★Chocolate City Grocy & Meat Market ... +434-0802 89
1301 Lane Chester N ... 438-7830 --
1306 Jamison Kessel G Mrs ... 432-4448 --
1309 Fair Richard ... 438-3615 --
1312 Crenshaw Savannah ... 433-6917 85
1312 Wilkerson Willie ... 432-0358 --
1317 Bui Nhan ... +432-9261 89
1319 Parker Franklin C ... 433-1572 --
1320 McMillon Luverne ... 433-0424 87
1411 Reynolds Marguerite ... 438-7621 --
1412 Walker Cynthia L ... 438-6384 86
1414 Madison Hattie ... 434-6407 87
1415 Randle Annie ... +433-5544 89
1417 Duncan George ... 433-2950 76
1418 Jamison D M ... 432-0621 82
1419 Mobley Jaunita F ... 438-4895 87
1501 Thomas Gertrude ... 433-6227 --
1502 Ard A M ... 438-8489 --
1514 Hearst P A ... 434-3080 --
1518 Denny Georgia Mae ... 433-1456 --
1518 Gooding Johnnie Mae ... 433-1456 --
1520 Brewer Joey ... 438-4762 82
1601 ★Whitfield Meml Bapt Church ... 432-4309 --
1609 Moorer Clady Mrs ... 433-2583 79
1609 Moorer Jobie Rev ... 433-2583 82
1700 ★First Corinthian Baptist Church ... 432-1233 86
1703 Dang Do ... 433-6139 88
1800 Smiley E L ... □432-7732 89
1803 Rembert Gail ... 438-4845 88
1804 Daniel Sara D ... 432-4398 85
1815 Mabire Dannie ... 433-5893 --
1816 Rich Elizabeth Mrs ... 438-0472 76
1817 Dale Ervin ... 432-8312 87
1900 Fillingim A E ... 438-5930 --
1901 Pfeiffer Harry A Mrs ... 433-7328 83
1906 Erickson George G ... 432-1173 83
1911 Anderson Shirley McE ... 432-2434 86
1914 Fillingim A E Jr ... 433-1717 --
1919 Serig Stephen A ... +433-5940 89

ZIP CODE 32505

2120 ★Amazing Grace Tabernacle ... 433-8667 83
2200 Scheibeler Evelyn A N ... 438-0427 79
2218 Cloud E J ... 432-6815 --
2220 Hurd Leroy ... 433-6196 86
2300B White Dorothy Lee ... 434-6120 85
2300B White Oscar Jr ... 434-6120 85
2301 ★Yniestra Allie Elementary School ... 432-6724 87
2304 Millender D ... 434-5291 87
2308 Fell Billy ... +433-2082 89
2308 Fell W B ... 433-2082 83
2315 ★Yniestra Allie Elementary School Cafeteria ... +432-7592 89
2401 Hurd Marianna Mrs ... 433-7829 81
2403 Peck Ruby B ... 432-8998 78
2407 Threadgill Matt ... +434-1426 89
2409 Smith A M Rev ... 438-1935 --
2411 Coggin R M ... 438-6229 --
2420 Stanton J T ... 438-3757 --
2500 Sheppard Elbert A ... 438-4153 81
2506 Morrison John G ... 433-2255 --
2510 Grimes Arthur L ... 432-5903 78
2555 ★Reorganized Church Of Jesus Christ Of Latter Day Saints ... 432-7854 75
2609 Babb Grady Sr ... 433-8132 81
2615 Whitfield D M ... 434-7607 81
2615½ Lloyd Rudolph Lt ... +433-2092 89
2700 Johnson Eura B ... □434-2380 89
2706 Wallace Elton ... 433-3486 83
2720 ★Rogers Van W ... 434-2197 87
2720 ★Rogers Van W Signs ... 434-2197 --
2721 Welch J A ... □438-7412 89
2725 Cutts Edna ... 438-4278 --
2725 Cutts Patrick S ... 438-4278 --
2800 Morris Cassie B ... 432-3659 87
2801 Richardson Honey ... 433-5281 87
2804 Bodie Daniel C ... +435-7856 89
2805 Dickens Demetrius ... 433-5964 86
2806 Morrow M A ... 433-0262 86
2818 Baker Bernard ... 438-7259 81
2900 ★Circle K- Str #4036 ... 433-0286 83
2901 Boseman Kevin ... □434-5045 89
2905 Vo Dam ... +438-5108 89
2907 Dang Hong ... 432-8295 82
2907½ Tran Hung P ... +432-1963 89
2929 Sam Thi Tran ... 433-6071 84
2930 Hemmer Joe ... 433-5852 --
2931 Edwards S E Jr ... 438-1025 88
3000 Clarke Florence ... 433-4177 79
3000 ★Granny's Cedar Chest ... 432-3193 88
3015 Paffoon Emmanuel ... 433-1195 --
3031 Nelson Donald O ... 438-2698 87

T. T. WENTWORTH JR. MUSEUM
8382 N. PALAFOX HWY. OPEN SAT & SUN 2-5 P.O. BOX 806 (32594)

IVANHOE AV —FROM 9150 N PALAFOX ST EAST

ZIP CODE 32504
2 Jones Martha A Mrs ◎ 477-4015
4 Drivers Wallace
6 Stanfill Enoch G ◎ 476-2523
7 Mc Queen Kendrick L Jr 474-0928
8 Kyser Donald E ◎
9 Peters Will H ◎ 476-0769
10 Guahney Keith S ◎ 477-7187
11 Medley Max W ◎ 476-4728
AMHERST ST ENDS
12 Lee A L ◎ 476-2159
14 Barbour Dale ◎ 476-1267
18 Peterson James H ◎ 476-0162
19 Leone John M ◎ 476-5782
22 Spears Clotis D ◎ 476-3792
23 Dixon Joe ◎ 476-9297
24 Nowlin Howard H ◎ 476-4518

72

IVES PL RT 11 —FROM 8346 HITCHCOCK DR EAST

ZIP CODE 32504
BOX NUMBERS
502 Hane Carolyn 478-8266
505 Salter Joey H ◎ 477-1521
507★Smith Joyce
508 Colemon R H ◎
509 Lovins Howard E ◎

355

IVY LA —FROM 4600 WABASH AV NORTHWEST

ZIP CODE 32506
4705 Vacant
4705½ Vacant
4706 Vacant
4707a★Neldon D L 453-6693
4707b Melda Debra O
4709★Fleming Vernon
4711 Vacant
4732 Mc Irvin Gene 453-6096
4732a Vacant
4734 Tzefakes John A ◎ 455-7664
4734½ Miller Helen 455-8356
4736a★Mc Sween Raymond T
4740a Vacant
4740b★Phipps John K 456-8034
4740c Vacant
4740d★Childers Midas
4740e Infinger Linda
4740f★Atkins B D 456-3523
4740g Bradley Steve

15

J ST NORTH —FROM 1627 E GARDEN ST NORTH & EAST OF N PACE BLVD

ZIP CODE 32501
9 Markham Hazel A Mrs ◎ 432-5060
11 Ropke Lance K ◎ 433-4897
14 Godwin W T ◎ 433-0755
Rear Mathews Blanche 438-4150
15★Miller Linda G
21 Vacant
24 Bell Edna M Mrs ◎ 438-2065
25 Shelby Clifford T ◎ 438-5859
CHASE ST INTERSECTS
112 Jarman G B ◎ 432-1819
116 Proctor Mason ◎ 432-8705
119 Jones Richd M ◎ 433-7188
121 Calley Otto N ◎ 433-8917
GREGORY ST INTERSECT
210 Vacant
233 Vacant
245★Watson Frank A ◎ 438-4949
246 Wasdin Leland W ◎ 438-7471
247 Vacant
251 Vacant
254 Bates Ada L Mrs ◎ 432-9387
256 Halladay Walter C ◎ 433-1297
WRIGHT ST INTERSECTS
511 Bell Wm P ◎ 433-0413
JACKSON ST INTERSECTS
604 Gradford Arth P ◎ 438-9097
612 Wiggins Bernice P Mrs ◎ 438-5954
616 Guyton Thelma G Mrs ◎ 432-6610
620 Rankin James E ◎ 432-5463
GADSEN ST INTERSECTS
701★Broughton James A ◎
705 Vacant
716 Guillebeaux Richd D ◎ 438-8018

17

CERVANTES ST INTERSECTS
806 Harris Jackie 434-3846
807 Clark Mary P 433-6145
827 Hill Henry H ◎ 438-3997
STRONG ST INTERSECTS
902 Vacant
920 Chambless Earl E ◎ 433-8930
921 Wynder Gilbert H ins ◎
DE SOTO ST INTERSECTS
1001★Hall Bessie
1007 Vacant
1007½ Kyles Minnie D Mrs
1008 Jackson Joseph ◎ 438-0554
1009 Vacant
1009½ Mc Cullough Ceola
1010★Carter Fred 438-0148
1011 Vacant
1012 Grier Mary A ◎
1016 Jones Sally ◎ 433-0158
1018 Lewis Johnny L ◎ 434-0537
GONZALEZ ST INTERSECTS
1101 Kelly Ada 434-1834
1105 Watts Saphronia T Mrs ◎ 433-0013
1108 Jones Frances Mrs ◎ 438-6350
1114 Manuel Robert ◎
1115 Kelly Cleveland ◎
1116 Cromartie Annie B Mrs ◎ 432-5819
BRAINERD ST INTERSECTS
LLOYD ST INTERSECTS
1338 Play Boy Club tavern
1340 Sheffield Henery M
LEE ST INTERSECTS
1400½ Johnsons Corner gro 434-3016
1400a Chandler Lorene
1414 Sabbath Annie 432-8019
MORENO ST INTERSECTS
MALLORY ST INTERSECTS
1700 Kerrell Joseph H ◎
1704 Peterson Zennie Jr ◎ 434-0466
1703 Hemberger Charles F ◎ 433-7901
AVERY ST INTERSECTS
1810★Dominguez Patrice ◎ 432-6234
1813 Barlow Benj F ◎ 438-7854
1825 Campos Joe P ◎ 438-5448
LAKEVIEW AV INTERSECTS
1909 Campbell Bert 432-4427
1910 Skipper Floyd L 432-8045
HERNANDEZ ST INTERSECTS
2016 Edmonson E L ◎ 438-1317

27

JORDAN ST INTERSECTS
2204 Hooks Jesse 433-4430
2208★Colston Princess ◎ 438-0849
2301 No Return
2306★Smith Louise 438-0090
2404 Best Inez
2405★Savage Della M ◎
SCOTT ST INTERSECTS

13

J ST SOUTH —FROM 16 GARDEN ST SOUTH

ZIP CODE 32501
100 Childers Ben ◎
101 Phillips Georgia S Mrs ◎
140 Knipper Wilfred A ◎ 438-7810
141★Gober Patricia A ◎ 438-0829
207 Davis Lester C ◎ 438-0913
208 Holst Johnson W ◎ 434-2020
209 Van Toran Long
211 Cole Louise Mrs 432-4953
213 Phoutphont Vannavong
215 Watson Trudy Mrs 434-3060
W INTENDENCIA ST INTERSECTS
315 Griffin James W 433-1945
315a★Brown Mamie
315b★Martin Sherry
330★White Morris
350 Gross Louis J ◎ 433-3444
360 Vacant
GOVERNMENT ST INTERSECTS
BARRANCAS BLVD INTERSECTS
NOT OPEN
701 Treated Timber Products Co 438-4629
Dr Brown Charles E
722 Vacant
CYPRESS ST INTERSECTS
805 Hendrix Ralph
809 Craigs Marion L ◎ 438-6270
810 Crooke Shirley M ◎ 438-7077
811 Merritt Wm A ◎
813 Jordan James ◎ 434-7398
813½ No Return
SONIA ST INTERSECTS

40

JACK ST —FROM LANGLEY ST NORTH 1 WEST OF SCHWAB DR

ZIP CODE 32504
6303 Hudson Harold D ◎ 478-1741
6304 Yarbrough Larry W ◎
6306 Reeves James V ◎ 477-3922
6309 Garrett John L ◎ 477-5958
6311 Campbell Eber O ◎ 477-1269
6316 Thompson Buford L ◎ 476-6111
6317 Isaac Charles L 476-5662
Isaac David E Rev
6318 Randall Bennett L ◎ 477-8979
6324 Edmonds Billy J ◎ 477-0896
TONI ST INTERSECTS

21

JACKSON HEIGHTS —A RESIDENTIAL SECTION LOCATED IN NORTHWEST SECTION OF CITY SOUTH OF W JACKSON ST

104

JACKSON ST E —FROM 520 PALAFOX ST EAST & NORTH OF GARDEN ST

ZIP CODE 32501
N GUILLEMARD ST INTERSECT
105 Emery Gladys W 433-3326
121a Mc Bride Marguerite Mrs 432-8767
121b★Smiley Zollie
121c★Dukes Shirley
121d Watson Mary
N TARRAGONA ST INTERSECTS
311 Sumler Willie M
313 Betts Willie S ◎ 433-1453
315 Jones Eddie
317 Johnson Annie M Mrs ◎ 432-3725
319 Odom Albert ◎ 438-9086
N ALCANIZ ST INTERSECTS
400 Collier James C Rev ◎ 433-0444
404 Vacant
407 Henry Andrew ◎ 438-4515
411 Anderson Louise B Mrs ◎ 432-8134
412 Collier Ruth D Mrs ◎ 432-5723
414 Curtis Estelle ◎ 438-7797
415a Vacant
415b Johnson James R
416 Bradley Daisy B Mrs ◎ 433-7128
417 Dean Eddie A ◎ 432-0453
N DAVIS ST INTERSECTS
500★Pleasant Dorothy D 432-8056
503 Vacant
504 Vacant
506 Watson Ellen ◎ 438-7962
508★Ricks Don E

BRENT OFFICE
5550 PENSACOLA BLVD.
BELLVIEW OFFICE
8425 MOBILE HIGHWAY
NORTHVIEW OFFICE
233 EAST NINE MILE ROAD
21 E. Garden St. P.O. Box 12750 (32575)
Florida National Bank at Pensacola
21 East Garden Street, Pensacola, Florida 32575, 904-434-6684
Telephone 434-6684
FDIC

AMAMA
Authorized New Car Brokers
4124 Barrancas Av. Warrington, Fla. (32507) Tel. (904) 456-5783

IVANHOE AV —FROM 9150 N PALAFOX ST EAST

ZIP CODE 32504
2 Jones Martha A Mrs ◎ 477-4015
4 Drivers Wallace
6★Stanfill Enoch G ◎ 476-2523
7 Hardy Annis H Mrs ◎ 476-2115
8 Kyser Donald E ◎ 477-6155
9 Peters Will H ◎ 476-0769
10 Gwaltney Keith S 477-7187
11 Medley Max W ◎ 476-4728
AMHERST ST ENDS
12 Lee A L ◎ 476-2159
14 Barbour Dale ◎ 476-1267
18 Peterson James H ◎ 476-0162
19 Leone John M ◎ 476-5782
22 Spears Clotis D ◎ 476-3792
23 Carrick Virginia E ◎ 476-4562
24 Nowlin Howard H ◎ 476-4518

IVES PL RT 11 —FROM 8346 HITCHCOCK DR EAST

ZIP CODE 32504
BOX NUMBERS
502★Harper Delbert Jr ◎ 476-2823
507★Sims Winfred A
508★Colemon R H
509 Lovins Howard E ◎ 476-8567

IVY LA —FROM 4600 WABASH AV NORTHWEST

ZIP CODE 32506
4705★Skipper H M
4706 No Return
4707a No Return
4707b Vacant
4709★Snow Arth
4711 Vacant
4734 Tzefakes John A ◎ 455-7664
4734½ Vacant
4736★Brady Denise ◎ 455-8755
4736½ Tzefakes John S ◎
4740a★Salter Joey H 456-1062
4740b★Carpenter Michl R 456-8883
4740c Vacant

J ST NORTH —FROM 1627 E GARDEN ST NORTH 5 EAST OF N PACE BLVD

ZIP CODE 32501
9 Markham Hazel A Mrs ◎ 432-5060
9½★Day Kerry
11 Beal John H Jr ◎
14 Godwin W T ◎ 433-0755
Rear Mathews Blanche
15 Bateman Bertie E Mrs ◎ 438-5286
21 Moore Violet I Mrs ◎ 432-4673
24 Bell Edna M Mrs ◎ 438-2065
25 Vacant
CHASE ST INTERSECTS
112 Petersen Peter A ◎ 432-8185
116 Proctor Mason ◎
119 Jones Richd M ◎ 433-7188
121 Calley Otto N ◎ 433-8917
GREGORY ST INTERSECT
210 No Return
233 No Return
245 Silcox Wm W ◎ 433-1932
246 Wasdin Leland W ◎ 438-7471
247★Hurst Don
251★Stover Kath
254 Bates Ada L Mrs ◎ 432-9387
256 Halladay Walter C ◎ 433-1297
WRIGHT ST INTERSECTS
511 Bell Wm P ◎ 433-0413
JACKSON ST INTERSECTS
604 Gradford Arth P ◎ 438-9097
612 Wiggins Bernice P Mrs ◎ 438-5954
616 Guyton Walter L ◎ 432-6610
620 Barlow Ella Mrs ◎ 432-5453
GADSEN ST INTERSECTS
701 Bell Anna B Mrs ◎ 438-9346
705 Hill Willie 432-1954
716★Guillebeaux Darius ◎ 438-8013

CERVANTES ST INTERSECTS
806 Mohorn Carolyn 432-8146
807★Jenkins Bessie L
820 Woods Eunice
827 Hill Henry H ◎ 438-3997
STRONG ST INTERSECTS
902 Spann Mary L ◎ 432-5888
915 Johnson James ◎
920 Chambless Earl E ◎ 433-8930
921 Logan Angelique L 433-2736
Wynder Gilbert H 438-4758
DE SOTO ST INTERSECTS
1001★Duman Annette
1007 Manns Cleophas
1007½★Huff Priscilla
1008 Jackson Dorothy 438-0554
1009★Cannon Joseph T
1009½ Walker Sandraus
1010 Vacant
1011★Williams Giovannia D
1012 Perkins David ◎ 432-5702
1016 Jones Eural Rev ◎ 438-8540
1018 Lewis Johnny L ◎ 434-0537
GONZALEZ ST INTERSECTS
1101 Kelly Ada 434-1834
1105 Watts Saphronia T Mrs ◎ 433-0013
1108 Jones Frances Mrs ◎ 438-6350
1112 Vacant
1112½ Savage Henderson
1114 Tolbert Brenda Mrs 432-6972
1115 Kelly James ◎
1116 Cromartie Annie B Mrs ◎
BRAINERD ST INTERSECTS
LLOYD ST INTERSECTS
1338 Pallatin Club tavern 438-7133
1340 Sheffield John G ◎
1351 Vacant
LEE ST INTERSECTS
1400 Bob's Grocery 434-3016
1400a★Chandler Lorene
1400½★Dunnavant R L
1402 Vacant
1414★Williams Marilyn
1418 Graves Willie
MORENO ST INTERSECTS
1545 Vacant
1600 Vacant
MALLORY ST INTERSECTS
1700 Kerrell Joseph H ◎
1704 Peterson Zennie Jr ◎ 433-6283
1703 Hemberger Charles F ◎ 433-7901
AMERY ST INTERSECTS
1810★Broaddus Owen
1813 Barlow Benj F ◎ 438-7854
1820 Campos Joe P ◎ 438-5448
LAKEVIEW AV INTERSECTS
1909★Campbell Bert
1910★Skipper Floyd L
HERNANDEZ ST INTERSECTS
2015 Vacant
2016 Edmonson E L
2021 Vacant

JORDAN ST INTERSECTS
2204★Hooks Jesse 438-0849
2208★Calston Princess 438-0849
2303★Robinson Matilda
2404 Best Inez
2405 Vacant
SCOTT ST INTERSECTS

J ST SOUTH —FROM 16 GARDEN ST SOUTH

ZIP CODE 32501
100★Smith Francis
101 Phillips Georgia S ◎ 433-8951
1098j Vacant
140★Knippr Wilfred A ◎ 438-7810
141 No Return
207 Davis Lester C ◎ 438-0913
208★Holst Johnson ◎ 434-2020
211★Cole L Mrs 432-4952
213 Vacant
W INTENDENCIA ST INTERSECTS
315 Griffin James W 433-1945
315a★Griffin J W
315b★Dreadin Connie
330★Miller Rance 432-9208
350 Gross Louis J ◎ 433-3444
360 Worldwide Steel Erectors Inc 434-0579
GOVERNMENT ST INTERSECTS
405 Vacant
BARRANCAS BLVD INTERSECTS
NOT OPEN
701 American Creosote Works Inc (Pnscla Creosote Div) 438-4629
719★Boyce Vivian
722 Farrington Presket
CYPRESS ST INTERSECTS
805★Hendrix Ralph
807★Martin Barry W 432-7141
809 Craigs Marion L ◎ HE8-8270
810 Crooke John T ◎ 438-7077
811 Merritt Wm A ◎
813★Ikerd Jim
813½★Hedstrom Harry 433-7718
SONIA ST INTERSECTS

JACK ST —FROM 990 LANGLEY ST NORTH

ZIP CODE 32504
6303 Hudson Harold D ◎ 478-1741
6304 Yarbrough Larry W ◎ 477-8662
6306 Reeves James V ◎ 477-3922
6309 Garrett John L ◎ 477-5958
6311 Cook Donald ◎ 476-8779
6316 Thompson Buford L ◎ 476-6111
6317★Isaac David Rev 478-6065
6318★Randall Bennett L ◎ 477-8979
6324 Edmonds Billy J ◎ 477-0896
TONI ST INTERSECTS

JACKSON HEIGHTS —A RESIDENTIAL SECTION LOCATED IN NORTHWEST SECTION OF CITY SOUTH OF W JACKSON ST

BILL DREYER
Interior and Exterior Painting
"PROTECT AND BEAUTIFY YOUR HOME FOR YEARS"
FREE ESTIMATES
6936 N. Palafox Hwy. (32503) Tel. 477-4215

THE FIRST NATIONAL BANK AT PENSACOLA
1ST
21 E. Garden St. P.O. Box 12750 (32575) Telephone 432-0211
BRENT OFFICE 6650 PENSACOLA BLVD.
BELLVIEW OFFICE BLVD. 6475 MOBILE HIGHWAY
NORTHVIEW OFFICE 225 EAST NINE MILE ROAD
FDIC

J STREET N 01
From 1600 blk E Garden n beyond W Jordan

9	Markham Hazel A Mrs	432-5060
10	Hofacker I W	438-2456
14	Casalegno Dennis	433-2967
14	Godwin W T	433-0755
15	Bateman C W Mrs	438-5286
21	Moore Violet Mrs	432-4673
24	Bell Edna Mrs	438-2065
112	Petersen Peter A	432-8185
116	Proctor Mason	432-9386
119	Jones Thos David	438-2114
121	Calley Ctto	433-8917
121	Calley V	433-8917
210	Harper Wm A Jr	438-3775
245	Silcox W W	433-1932
246	Wasdin L W	438-7471
247	Cooper Jack	438-8294
251	Handley Gene	438-9870
254	Bates Wm O	432-9387
256	Halladay W C	433-1297
511	Cooper Katie Mrs	433-7307
604	Gradford Arthur	438-9097
612	Wiggins Bernice	438-5954
612	Wiggins Linda	438-5954
616	Guyton Thelma G	432-6610
620	Barlow Ella Mrs	432-5453
701	Bell Anna B	438-9346
705	Stromas Annie	432-1954
705	Stromas Emmett	432-1954
716	Guillebeaux Vernon	438-8013
801	Smith Jimmie Lee Mrs	433-6406
801	Smith Victor	433-6406
807	Ella's Beauty Shop	438-5165
827	Hill Henry	438-3997
902	Spann Mary	432-5888
915	Johnson Teretha Mrs	433-5897
920	Chambless Doris Mrs	433-8930
920	Chambless Earl	433-8930
921	Logan Angelique	433-2736
921	Wynder Gilbert	438-4758
921	Wynder Voncile Mims	438-4758
1001	Bell Clara Mrs	433-0368
1001	Rasberry Johnnie Mae Miss	433-0368
1001	Richardson Bertha Lee Mrs	433-0368
1009	Mobley Eva Mae	438-1007
1009½	Stallworth Macie	438-8037
1010	Causey Sadie Mrs	434-2982
1012	Perkins David	432-5702
1012	Perkins Lucile	432-5702
1018	Lewis Johnnie L	432-2141
1018	Lewis Nellie M	432-2141
1105	Watts Ezra	433-0013
1108	Jones Frances	438-6350
1114	Tolbert Brenda	432-6972
1115	Lewis Alberta	434-1809
1115	Lewis Lawrence	434-1809
1116	Cromartie Annie Belle	432-5629
1400	Dunnavant R L	434-3016
1414	Anderson Johnny	433-2066
1418½	Gettis Johnny	438-8001
1545	Thomas Clara Lee	438-9285
1545	Thomas Wilbert	438-9285
1703	Hemberger Chas F	433-7901
1704	Van Dyke Herbert H	434-1632
1810	Hopkins Bessie	432-8225
1813	Barlow Benjamin F	438-7854
1820	Campos J P	438-5448
1909	Dechico Elnora E	432-3091
1910	Brazel F A	438-7879
2021	Watkins Raymond	432-7304
2204	Hooks Jesse	433-4430

J STREET S 01
From 1600 blk E Garden s beyond Brent

108	Sechrist Linda A Mrs	433-1390
111	Smith P J Mrs	433-6718
113	Diamond Dollie	438-3066
140	Knipper W A	438-7810
141	Richardson Jas V	438-1709
315	Griffin Hazel Mrs	433-1945
315	Griffin J W	433-1945
315A	Fountain Carl	433-4262
350	Gross Kathleen	433-3444
350	Gross Louis J	433-3444
719	Poston T H	432-0494
805	Shaw Ronald Wayne	434-2975
807	Leeds Katherine	432-6052
810	Parrish F R	433-2807
909	Fireman's Benevolent Assoc	433-9492
--	Pensacola Creosoting Div of Amer Creosote Wks Inc Main Ofc	438-4629

JACK 04
From 900 blk Langley n, 1 w of Schwab Dr .

6303	Darby Isaac	476-0993
6304	Yarbrough Jacquelyn	476-5560
6306	Reeves Jas V	476-0327
6307	Hammac Albert	476-7013
6316	Thompson Buford L	476-6111
6316	Thompson Doris E	476-6111
6317	Goode Jack P	476-6367
6324	Edmonds Billy J	477-0896

JACKSON E 01
From 600 blk N Palafox e to 20th Ave

105	Emery Gladys Mrs	433-3326
215	Smith Geo	438-2296
217	Crane Leonard E Mrs	434-1775
313	Betts Ruth	433-1453
315	Fields Mattie	433-4549
317	Johnson Annie Mae	432-3725
319	Odom Al Q Mrs	438-9086
400	Collier J C Rev	438-0444
404	Barge Harold A	438-0829
411	Anderson Louise	432-8134
411	Anderson Nathl	432-8134
412	Collier Mattie Belle Mrs	432-5728
414	Curtis Estelle	438-7797
415	Bonner Johnny	432-3721
416	Bradley Daisy Mrs	433-7126
416	Bradley Frank	433-7126
417	Dean Eddie A	432-0453
417	Dean Mildred A Mrs	432-0453
500	Hightower Geo W	432-2286
503	Turner H H	432-5628
506	Nash Wm A	438-7500
508	Benboe Leila	433-0614
610	Coleman Margaret	433-3030
700	Goatley C H	432-8290
700	Hinson O B	438-5709
706	McClendon Walter	438-8993
800	Gilmore T E	432-4225
802	Brown G W	438-3960
804	McMillian Doris Miss	433-4478
813	Sampson Catherine	432-5297
813	Sampson Miles	432-5297
816	Higgins H H	432-6063
819	Quina C F	438-7138
820	McCaskill F E	432-4498
916	Flowers Ethel M Mrs	438-8708
916	Hobbs A	433-3411
916	Rudis Leslie	434-3970
916	Tucker I E	438-6871
916	Whigham Ann	432-2020
920	Makris Gus	438-6706
925	Malcolm Yonge Civic Cntr	433-9802
1002½	Franco Brina	433-2366
1004½	Sanders John H	433-7045
1008	Gates J E Mrs	432-5437
1016	Parrish J C	438-4772
1020	Larkins Hilda L Mrs	438-5560
1020	Tubb Louisa L Mrs	438-5560
1022	McHenry Linda	433-0791
1025	Harris Harry B	433-5856
1027	Reynolds Dora Mrs	438-0520
1100	Gambill R P	438-2577
1101	Boghich Patrk A	433-5106
1103	Broxton J M Sr	438-3787
1105	Wyse Tippie E Mrs	433-6976
1106	Mertins A P	438-2567
1106	Richardson W J	438-2567
1107	Cook Ray E	434-1279
1107	Kime P E	438-4319
1108	Wright A M	438-3563
1109	Lowell Vernon	434-1728
1110	Allen Herbert F	432-7525
1111	Smith Jos Noel	433-0844
1120	Pfeiffer A Ernest	438-4716
1201	Chavers Dora	433-5741
1201	Hamilton Ray	433-5741
1211	Langford Mamie	432-9702
1213	Johnson B D	432-8711
1213	Johnson D C	432-8711
1215	BowmanArthur D	438-7126
1226	Agee J A	433-2034
1227	Coury Raymond T	438-2822
1301	Holzman Jacob L Rabbi	432-7947
1305	Jones Allen C S Sgt	438-2263
1315	Gilmore J Wm	433-7832
1316	Coons Walter S	438-1268
1319	O'Neill P J	433-0412
1321	Langford W B	438-4571
1325	Medlen T C	438-5860
1326	Cates Richard G	438-6378
1400	Durant Flip	438-9433
1401	McCaa Gladys M Mrs	433-1663
1402	Campbell Cora Mrs	432-2542

JACKSON E 01 Contd

1407	Hawkins F B	438-0879
1410	Arnold F M	438-3368
1411	McDuffe W T	432-5415
1416	Williams A R	438-3927
1417	Hendrix Julian D	438-1476
1418	Gabriel Wadie D Jr	438-8952
1420	Whitney Hobart A	433-1994
1430	Bolling Edwin E	433-4125
1431	King Chas	438-1082
1500	Foster J A Jr	434-1150
1503	Davis S L	433-2279
1508	Thweatt Troy N Comdr	438-2876
1509	Morales Cecile Dr	433-0288
1517	Marchetti Hazel L Mrs	433-4924
1524	Oliver M	433-2097
1525	Johnson J V	438-7754
1600	Jordan Esther Mrs	438-3457
1600	Jordan Geo R	438-3457
1601	Ellison Jas H Sr	438-6343
1607	Parker Ralph S	438-5605
1608	Lenhardt Frances Zuber Mrs	438-9366
1608	Merchant Jerome	438-1382
1613	Acosta Wm W	438-0804
1615	Clifford Robt W	433-0678
1617	Gomez Pierce Agnes Mrs	432-6446
1618	Maxwell Richard	433-5323
1620	Garrett C E	438-8128
1620	Minshew Fermon	433-2344
1621	Flavin Michael N	433-1887
1700	Ferguson Jimmie N	438-3055
1700	Wells Roxanne	432-9730
1703	Wright Chas P Mrs	432-7524
1709	Gray H Grady	433-2734
1712	Rich Don	438-0946
1714	Powell Cladue M	438-3865
1715	Speed Robt	434-1749
1721	Hudson Ronald G	438-1680
1723	Davis A W	432-7385
1723	Werner Stanley	438-4901
1724	Murphy J B Jr	434-3777
1800	Josephs Allen	432-0695
1801	Carr Geo L Dr	432-3906
1812	Gilliam F P	433-8197
1815	Bonifay Clifton A	432-1135
1816	McCormack D J	438-6850
1817	Nicholson R E	433-2853
1910	Ascherfeld T F Mrs	432-6398
1911	Botts Frances Miss	432-4989
1911	Botts Harry	432-4989
1911	Bracewell J P Mrs	433-6588
1917	Maygarden Jerry L	438-2661
1924	Hamilton Anna Mrs	438-6539
1924	Neal Alfred M	438-6539
1931	Fulkerson Abram	433-7414

JACKSON E (E Pensacola Hgts) 03
From 200 blk Bayou Blvd e to Pensa Bay, formerly 2nd St (EPH)

2802	Nicklin Marie-Rose Mrs	432-5543
2802	Williams Andrew J	432-5543
2803	Brown Jas F	432-7047
2804	Eubanks Cecil J	438-9146
2805	Home Max	438-7478
2806	Fatheree Chas P	438-2077
2807	Bonifay E F Mrs	438-2930
2900	Long Lunceford	432-6656
2901	Wilson Joe C	433-2569
2902	Anderson Chas W	432-4325
2903	Wilson Calvin Otto	432-0333
2904	Wilson Daryl Wayne	438-8430
2905	Nichols Bertha Mrs	432-8548
2905	Morrison P F	432-5055
2906	Scotto Richard	432-2080
2908	Holtzclaw Harvey L	432-6494
2910	Moyer Donald Jr	432-4031
2911	Bonifay Inez M Mrs	432-7118
3000	Harrison C A	438-3994
3000	Harrison Dottie	438-3994
3001	Harper Edw E	432-6302
3001	Harper Richard	433-7333
3001	Nicholson Lillian Mrs	432-6302
3003	Faris W J	432-6619
3004	Tavernier India	432-7504
3004	Tavernier R L	432-7504
3102	Ware J Ed Mrs	433-2635
3105	Roberts M M Mrs	432-4060

JACKSON W 01
From 600 blk N Palafox w to Fairfield Dr

18	St Michael's Convent	433-2005
100	FIARCLOTH APTS	
	Critchley Dorothy	434-1735
	Faircloth Irma K Mrs	438-7342
	Fox Wm Roy	432-8879

DANIELS SUPER SHELL
JIM DANIELS, Owner — BOB BIGL, Mgr.
MINOR REPAIRS • BRAKES • ELECTRICAL SYSTEM REPAIRES • WASHING • WAXING
Pick-Up and Delivery Service
PHONE 455-8651
4905 LILLIAN HWY.

MAYES PRINTING CO.
COMMERCIAL PRINTING AND OFFSET LITHOGRAPHY
GENERAL FIREPROOFING FILES, CHAIRS, DESKS - OFFICE INTERIOR DECORATORS
20-22 W. Government St. Everything for the Office
OFFICE SUPPLIES
MOSLER SAFES
ENGINEERS' SUPPLIES
DIAL 432-5167

J ST N—CONTD
1414—CONTD
F NO RETURN
G VACANT
1418 APARTMENTS
A&B JONES ANNIE
C CHANDLER TOMMY
D BETTES JOHN J 438-8001
1420 APARTMENTS
A PACKER JOHN 438-5817
C GULLEY LULA B MRS
D GREEN MOLLIE MRS MRS 433-0773
E DURANT WM C
F WALKER FRANKIE L MRS
G BOZEMAN JELENE
H GRAVES MILLIE H
---AVERY ST INTERSECTS
1545 BRIDGES NELLA M MRS • 438-2990
1600 SEVENTH DAY ADVENTIST CH (SUNDAY SCH RMS)
1700 KERRELL JOSEPH M •
1703 HEMBERGER CHARLES F • 433-7901
1810 CHILSON LORITHA P MRS
1813 BARLOW BENJ F • 438-7864
1820 CAMPOS JOE P • 438-5446
---LAKEVIEW AV INTERSECTS
1909 SMITH CHARLES E
1910 BRAZEL FLETCHER A 438-7879
---HERNANDEZ ST INTERSECTS
2015 VACANT
2016 STACEY WM T •
2021 BUTLER R FRANK 432-9350
2100 VACANT
2120 MILLER FRANKLIN L • 432-2532

27

---JORDAN ST INTERSECTS
2404 SMITH ETHEL C MRS
2409 SAVAGE DAVID E REV • 438-4825
---SCOTT ST INTERSECTS

13

J ST SOUTH —FROM 16 GARDEN ST SOUTH

---ZIP CODE 32501
100 VACANT
101 NO RETURN
107 VACANT
108 PITTS RICHD D 433-0429
109 NEWMAN SARA M MRS •
111 SMITH PAUL J •
113 MOTT WM J •
140 KNIPPER WILFRED A • 438-7810
141 BERRIAN HOWARD W •
206 JOHNS BENNIE C • 438-2454
216 VACANT
220 VACANT
---ROMAN ST INTERSECTS
---W INTENDENCIA ST INTERSECTS
315A FOUNTAIN CARL C • 433-4262
315B GRIFFIN JAMES W 433-1945
315C NO RETURN
330 PERRY VERA P MRS • 432-0830
350 GROSS LOUIE J • 433-8683
360 VACANT
---GOVERNMENT ST INTERSECTS
---PINE ST INTERSECTS
405 PRUITT AUBREY L • 438-9171
701 PENSACOLA CREOSOTING (DIV AM CREOSOTE WKS INC) 438-4629
711 VACANT
715 VACANT
719 STEWART JAMES A •
---CYPRESS ST INTERSECTS
805 OSBORNE PAUL
807 OLIVER EMERALD M MRS
809 VACANT
810 LEEDS KATHERINE MRS • 432-6968
811 VACANT
813 STRUM JOHN R
813½ ROYAL CHARLES W
---BRENT ST INTERSECTS
909 FIREMAN'S HALL 433-9492

40

JACK ST —FROM BURGESS RD SOUTH, 1 WEST OF ARDEN ST

---ZIP CODE 32504
5803 DARBY ISAAC • 476-0993
5804 YARBROUGH LARRY W •
5806 SNELSON CHARLES B 476-5642
5807 VACANT
5815 PASSMORE THORA J MRS •
5816 THOMPSON BUFORD L • 476-6111
5817 GODDE JACK P • 476-6367
5820 EDWARDS JAMES R
---TONI ST INTERSECTS

21

JACKSON HEIGHTS —A RESIDENTIAL SECTION LOCATED IN NORTHWEST SECTION OF CITY, SOUTH OF W JACKSON ST

---ZIP CODE 32505

4

JACKSON ST E —FROM 520 PALAFOX ST EAST, 6 NORTH OF GARDEN ST

---ZIP CODE 32501
---N GUILLEMARD ST INTERSECT
105 AARON PRESSING & ALTERATIONS HAWKINS ELLA
113 SWAIN SAML J • 433-8736
121A SLAUGHTER JOHN L
121B NEAL JUDGE
121C WALDEN JEROME
121D MC GRADY SHERRY MRS
---N TARRAGONA ST INTERSECTS
206 MC DUFFIE KATIE P MRS • 438-0660
215 SMITH GEO W • 438-2296
217 CRANE ODESSA MRS • 433-1402
---N HAYNE ST INTERSECTS
311 SUMLER WILLIE M
313 BETTS RUTH MRS • 433-1453
315 FIELDS MATTIE K MRS • 438-2782
317 JOHNSON ANNIE M MRS • 432-3725
319 ODOM ALBERT Q • 438-9086
---N ALCANIZ ST INTERSECTS
400 COLLIER J C REV 438-0444
404 BARGE HAROLD A SPELMAN WILLIE
407 ANDERSON CHARLES
411 ANDERSON NATHL • 432-8134
412 COLLIER RUTH D • 432-5728
413 FLETCHER JOSEPHINE MRS 433-6611
414 JACKSON LIZZIE M
415 JOHNSON JAMES R •
416 BRADLEY FRANK • 433-7126
417 DEAN EDDIE A • 432-0453
---N DAVIS ST INTERSECTS
500 MITCHELL GEO B • 438-9032
503 TURNER HELEN C MRS • 432-5626
506 BILL'S SNACK SHOP CONFY 438-7500
NASH WM A • 438-7500
508 PITTMAN AARON • 438-9570
510 JAMES WALTER •
---N 6TH AV INTERSECTS
600 APARTMENTS
1 LESER EDNA M MRS 433-4258
2 VACANT
3 WILMITE LILBURN L 433-8582
4 VACANT
610 MC ARTHUR ADDISON A • 438-3620
---N 7TH AV INTERSECTS
700 MINSON OLA B • 438-5709
704 BRANNING ROBT E •
704-B MANTEL CONNIE 433-8927
706 WATSON MARY A MRS • 432-4476
GALLASPIE HUBERT E 438-9977
711 VACANT
715 VACANT
---N 8TH AV INTERSECTS
800 GILMORE THOS E • 432-4225
802 BROWN GEO W • 438-3960
804 MC MILLIAN DORIS A • 433-4478
813 VACANT
815 SANDERS GERTRUDE S MRS •
815A VACANT
816 HIGGINS HOMER H • 432-6063
819 QUINA MINA B MRS • 438-7136
820 MC CASKILL FRANCES E • 432-4498
823 PEITE CHARLES A • 432-4258
824 LONG JEANETTE M MRS • 432-5392
---N 9TH AV INTERSECTS
906 GADSDEN STREET METHODIST CHURCH (SUNDAY SCH RMS)
914 BATSON FLORENTINE H •
916 APARTMENTS
1 TUCKER INIS E 438-6871
2 FLOWERS ETHEL M MRS 438-8708
3 COTTON FLORENCE N MRS
4 TAUBIN JACK T
5 NO RETURN
6 COLLINS RANDALL
7 VACANT
917 YONGE MALCOLM R CIVIC CENTER 433-9802
920 MAKRIS HELEN A MRS • 438-6706

10

---10TH INTERSECTS
1000 VACANT
1002 FERRANDEZ JOSE J
1002½ VACANT
1004 STRYKER NORA MRS 432-3775
1004½ DOTY HENRY T
1005 NABLE CHARLES P •
1008 GATES VERNON D • 432-5437
1009 VACANT
1011 ALFRED JAMES J • 432-5230
1013 DAWKINS LULA W MRS • 438-8869
1016 HUGHES LYDIA M MRS • 434-1824
1016½ HASS RUTH
1018 MC GILL ANNIE MRS
1020 LARKINS HILDA L MRS 438-5560
1020½ VACANT
1022 SCHAMBEAU KATE J MRS • 433-2493
1025 TONKO JOSEPH G • 432-3758
1027 REYNOLDS DORA M MRS • 438-0520
---11TH AV INTERSECTS
1100 GAMBILL VIRGINIA M MRS • 438-2577
1101 BOGHICH PATK A • 433-5106
1103 BROXTON JIMMIE M •
1105 WISE TIPPIE E MRS • 433-6976
1106 MERTINS ANNIE P • 438-2867
RICHARDSON JULIA M MRS 438-2567
1107 KING APTS 438-4319
1 SUTTON JOHN
2 KING PAUL E • 438-4319
3 TURK JAMES 432-9205
4 NETTLES BOBBIE J
1108 WRIGHT ALMUS M • 438-3563

McNEIL FUNERAL HOME
FUNERAL DIRECTORS
Complete Air-Conditioning
1380 N. PALAFOX ST.
TELEPHONE 432-7717

MERRITT WOODWORKING COMPANY
MANUFACTURERS OF CUSTOM MADE
• CABINETS • MARINE HARDWARE
BUILT TO YOUR SPECIFICATIONS BY EXPERTS
GULF BEACH HWY. (W) TEL. 455-2020

READ . . . Your Daily Local Newspapers
THE PENSACOLA JOURNAL — MORNING
THE PENSACOLA NEWS — AFTERNOON
THE PENSACOLA NEWS-JOURNAL — SUNDAY
101 E. ROMANA TEL. 433-0041

J NORTH—Contd
616 Guyton Walter L ◎
620 Rankin Jas E ◎
Gadsden intersects
701 Wallace Roise Mrs HE2-8125
705 Moore Jas
716 Grandison Willie L 438-1807
718 Guillebeaux Darius ◎

17

Cervantes intersects
801 Cooper Chas C ◎ 433-6406
803 Williams Mary L Mrs
806 Gatson Otis ◎ HE2-2288
807 Ella's Beauty Shop HE3-9540
820 Vacant
827 Hill Henry H ◎ HE8-3997
Strong intersects
902 Spann Mary L HE2-5888
915 Johnson Theresa Mrs ◎ HE3-5897
917 Vacant
920 Chambless Earl C ◎ 433-8930
921 Mims Duncan A ◎ HE8-3572
DeSoto intersects
1001 Richardson Bertha W Mrs HE3-0368
1003 Johnson Corrie N Mrs
1007 Vacant
1007½ Stallworth Mascie Mrs
1008 Alexander David jr
1009 Mobley Eva M Mrs HE8-1007
1010 Dawson Percy ◎ 438-6160
1011 Kerba Irene Mrs ◎ HE3-3321
1016 No return
1018 Talbert Jos ◎ HE3-3936
1018½ Cargill Leroy
Gonzalez intersects
1101 No return
1103 Watts Henry
1104 **Apartments**
1 Vacant
2 Vacant
3 Vacant
4 Vacant
Street continued
1105 Watts Ezra C ◎ HE3-0013
1107 Vacant
1108 Jones Frances Mrs ◎
1112 Kelly Ike jr ◎ HE8-4520
1114 Hightower Geo
1115 Kelly Alberta C Mrs
1116 Cromartie Jas E ◎ HE2-5629
1120 Coleman Barber Shop
Brainerd intersects
Lloyd intersects
1336 Sheffield J C Garage auto repr 438-5120
1338 Pallatin Club tavern HE2-9148
1340 Sheffield John G ◎ 438-5120
Lee intersects
1400 Whitsett Gilbert G ◎ 432-4789
Carter Frank
1400½ Whit's Place gro 432-4789
1414 **Apartments**
A Anderson John W
B Deas Annie P Mrs 433-4296
C Vacant
D Cagle Mary Mrs
E Chandler Booker T
F Miller Helen Mrs
G Vacant
1418 **Apartments**
A No return
B Vacant
C Chandler Tommy
D Bettes John J
1420 **Apartments**
A Packer John
B Bedgood Willie L
C Vacant
D Green Molly Mrs 433-0773
E Durant Wm C
F Vacant
G Miller Chas
H McCrary Louise Mrs
Avery intersects
1545 Vacant
1600 Seventh-day Adventist Ch (Sunday Sch Rooms)
1700 Kerrell Jos H ◎
1703 Hemberger Chas F ◎ HE3-7901
1810 Beasley Monroe S
1813 Moore Olin D ◎ 434-1654
1820 Campos Joe P ◎ HE8-5448
Lakeview av intersects
1909 Johnson Edwin F
1910 Brazel Fletcher A HE8-0529
Hernandez intersects
2015 Vacant
2016 Edmonson Wm E L ◎ HE3-4681
2021 Butler Richd F
2024 Coleman Geo A ◎ HE2-9792
2100 Miller Ada G Mrs ◎ 433-3569
2120 Miller Franklin L ◎ HE2-2532

27

Jordan intersects
2404 Sampson Wm H
2409 Savage David E Rev ◎ 438-4825
Scott intersects

13

J SOUTH—From Garden south, 9 west of South A (numbers irregular)
Frisco RR intersects
100 Saxon Willie F
101 Lockett Ralph M HE3-5833
107 Taylor Lenora H Mrs
108 Vacant
109 Newman Sara M Mrs ◎
111 Smith Paul J ◎ HE8-4613
113 Hurst Jas L ◎
140 Knipper Wilfred R ◎ 438-7810
141 Welk Leathon T Mrs ◎ 432-9757
218 Vacant
220 Jones Anna B Mrs
Romana intersects
W Intendencia intersects
330 Garrett Thos F
350 Cooper Herman S ◎ 433-3560
360 Vacant
315(215) Fountain Carl C ◎ 433-4262
315½ (215½) Vacant
Government intersects
Pine intersects
405 Pruitt Aubrey L ◎
701 Pensacola Creosoting (Div Am Creosote Wks Inc) HE8-4629
711 Vacant
718 Vacant
719 Carliles Hubert ◎ HE8-5056
722 Vacant
Cypress intersects
805 Wiggins Alberta R Mrs
807 Baker Wm E
809 Vacant
810 Leeds Chas E ◎ HE2-6968
811 Griffith Mary E Mrs HE2-5901
813 Hollihand Maurice J
Brent intersects
909-15 Fireman's Hall HE3-9492

40

JACK—From Burgess rd south, 1 west of Arden
5803(5805) Darby Clara W Mrs ◎
5803½ (5806) Darby Vincent L ◎
5804 Yarbrough Larry W ◎
5807 Vacant
5815 Passmore Baltimore A ◎ 467-5500
5816 Thompson Baford L ◎ 476-6111
5817 Goode Jack P 476-6367
5818 Powell Elmer A ◎
5824 Chase LeRoy W ◎ 476-1342
Toni intersects

4

JACKSON E—From 520 Palafox east, 6 north of Garden
Guillemard intersects
105 Hawkins Ella V Mrs 433-3329
113 Swain Saml J ◎ HE3-6825
Tarragona intersects
217 Crane Odessa V HE3-1402
rear Davis Johnny L
Hayne intersects
311 Waiters Bertha S Mrs
313 Betts Ves 433-1453
315 Fields Henry ◎ 438-2782
317 Johnson Annie M Mrs HE2-3725
319 Odom Albert Q ◎ HE8-9086
Alcaniz intersects
400 Collier J C Rev 438-0444
404 Barge Harold A 433-7493
Thomas Kermit R 438-7001
407 Crews Jas 438-9866
411 Anderson Nathl ◎ HE3-1856
412 Collier Mattie B Mrs ◎ HE2-5728
413 Vacant
414 Jackson Lizzie M HE2-5413
415 Johnson Jas R ◎
Huckabe Inge J HE8-8445
416 Vacant
417 Dean Eddie A ◎
Davis intersects
500 Vacant
503 Turner Harry H ◎ HE2-5628
506 Bill's Snack Shop confy
Nash Wm A ◎ HE8-7500
508 Wallace Julia O Mrs ◎ HE8-3993
518 Manning Vincent A ◎ HE3-1855
6th av intersects
600 **Apartments**
1 Leser Edna H Mrs 433-4258
2 Wilhite Lilburn L 433-4701
Sonotone Hearing Aid
3 Connor Grace R Mrs HE2-2075
4 Vacant
Street continued
610 McArthur Addison A ◎ HE8-3620
7th av intersects
700 Hinson Ola B ◎ HE8-5709
704 Branning Robt E ◎ 438-5008
Souders Robt L 438-4081
706 Gallaspie Hubert E HE8-9977
Watson Mary A Mrs 432-4476
711 Vacant
715 Wallace Mitchell E
8th av intersects

Pensacola Creosoting Division
American Creosote Works, Inc.
PILING POLES — SHIPMENTS — RAIL OR WATER
701 SOUTH "J" COR. W. PINE TEL. HEmlock 8-4629

ALL TYPES OF ELECTRIC WIRING
FLORIDA ELECTRIC COMPANY
RESIDENTIAL — COMMERCIAL — INDUSTRIAL
HEmlock 3-4772 901 W. GOVERNMENT ST. HEmlock 2-4031

AUTUMN LN Cont'd
10023 Stalnaker Benjamin L & Brenda C ✓@ 13 = (1993) 850-912-4042
10027 Shinnick Peter L & Traci S ✓ 4 = (1986)
10030 HILIGHT ELECTRONIC DISPLAYS signs ✓ 850-484-9829
Patterson William D & Carol A ✓@ 33 = (1984)
Whittaker Glen M ✓ 5
(N) Wu Hui Y
10031 Elliott William M Jr & Christine M ✓@ 22 = (2007)
10035 Racine Derrick P & Terrie L ✓ 19 = (2006)
Sales-Cavalcante Suzan ✓ 6 = (1979)
BUSINESSES 1 HOUSEHOLDS 16

AVALON ST (CANTONMENT)
• ZIP CODE 32533 CAR-RT R001
2501 Norman Audra E ✓ 17 = (2012)
Norman Ernest W
2504 Feldman John G & Kimberly M ✓ 14 = (2013)
2505 (N) Holt Ronnie K & Jessica M ✓@
(N) Jaquess Michelle A ✓@ = (1984)
2509 Hall Joel ✓ 9 = (2011)
Hall Iris
2517 Luescher David R & Erin E ✓@ 9 = (2015)
Woollen Erin E ✓ 9
2523 Stone Will A & Paulette P ✓ 3 = (2015)
2529 Powell Thomas W & Emily M ✓@ 2 = (1984)
2535 Perez Bernie M 2 = (2015)
2541 (N) Cowan Jennifer P ✓
2547 Thorsen Thor H & Sandra D ✓ 9 = (2015)
2553 Lombardi Si Y ✓ 2 = (1984)
Lombardi Louis C
2559 Wiggins Keya J ✓ 2 = (1984)
2577 (N) Nanney Brian D & Katie L
(N) Penn Katie L ✓
2583 (N) Anderson Madonjes ✓
(N) Nkrumah Kafahni ✓@ = (1984)
2589 Howell Amanda P 2 = (2015)
2595 Hill Maverick K ✓ 2 850-679-3228
2601 (N) Norrod Andrew T & Brittany K ✓@
2602 Brewer Melissa S & Rodney J ✓@ 2 = (1984)
2606 Randall Barbara A ✓ 2 = (1984)
2607 (N) Hope Takiyah R ✓ = (1984)
2612 (N) Tindell Andrew E & Keri B ✓
2613 (N) Baker Justin D ✓
(N) Repel Ronald L & Cheryl D ✓@ = (1984)
2618 (N) Rera Benjamin M @ = (1984)
Rera Emily
2619 (N) Ellertsen Harold E & Anita R ✓@ = (1984)
HOUSEHOLDS 29

AVENIDA 13 (GULF BREEZE)
• ZIP CODE 32561 CAR-RT C022
202 (N) Tisdale William ✓ 850-565-4097
HOUSEHOLDS 1

AVENIDA 14 (GULF BREEZE)
• ZIP CODE 32561 CAR-RT C022
301 Stahl Michael J & Barbara A ✓ 35 = (2007)
303 - 400 No Current Listing (2 Hses)
402 Sjolander Richard J ✓ 18 = (1994)
Sjolander Elsa M
500 Allison David M 11 = (1994)
HOUSEHOLDS 5

AVENIDA 15 (GULF BREEZE)
• ZIP CODE 32561 CAR-RT C022
302 Drewett Jacquelyn W 13 = (1971)
304 (N) Craighead Michael T & Pamela C ✓ = (1979)
HOUSEHOLDS 2

AVENIDA 20 (GULF BREEZE)
• ZIP CODE 32561 CAR-RT C016
300 No Current Listing
HOUSEHOLDS 1

AVENIDA 22 (GULF BREEZE)
• ZIP CODE 32561 CAR-RT C016
101 Terrell C O ✓@ 38 = (1979)
HOUSEHOLDS 1

AVENIDA 23 (GULF BREEZE)
• ZIP CODE 32561 CAR-RT C016
103 Royce Carl C & Catherine E ✓ 15 = (1973)
105 No Current Listing
107 Abbott Matthew J ✓ 6 = (1994)
.....850-203-1248
109 - 111 No Current Listing (2 Hses)
113 Klotz David ✓ 4
Klotz Danielle R
115 Quay Thomas W 41 = (1973)
121 (N) Gadboys Jeffrey A ✓

AVENIDA 23 Cont'd
302 (N) Behrend Daniel J & Karen L ✓@ = (1979)
HOUSEHOLDS 9

AVENIDA MARINA (PENSACOLA)-FROM 4699 LANGLEY AVE NORTHEAST
• ZIP CODE 32504 CAR-RT C024
4600 Nunning Walter J & Margaret S ✓@ 43 = (1975)
4605 McLeod Paul A ✓ 32 = (1990)
.....850-494-2210
McLeod Herbert A 850-494-2210
4610 (N) Hennessey Shawn C ✓ = (1984)
4615 Rauscher James F & Theresa P ✓ 3 = (1975)
4620 Pelaez Jorge M & Paula V ✓ 16 = (1983)
4625 Hennessey Shawn C & Cheri N ✓@ 21 = (1980)
4630 St Clair Thomas R & Elizabeth J ✓ 34 = (1984) 850-477-9117
4635 Stapleton Albert A & Carolyn M ✓ 46 = (1980) 850-477-2615
4640 Corcoran William S & Jeanie R ✓ 17 = (1982)
4645 Frazee Maria C ✓ 34 = (1984)
.....850-477-2785
Frazee Amanda C 850-477-2785
4650 (N) Little Lisa ✓ 850-474-3884
4655 Looper Robert B & Lisa A ✓@ 16 = (1975) 850-475-2170
4660 Griffith Jonathan C & Courtney A ✓ 6 = (1988)
4665 Martin Kenneth R Sr & Glinda L ✓ 32 = (1975) 850-466-3789
+ LANGLEY AVE INTERSECTS
5700 Novotny Jerrod W & Cheyenna M 17 = (1984)
5705 Mobley Bertha K ✓ 30 = (1973)
.....850-475-8884
5730 Stephens Brittany D ✓ 23 = (1983)
5735 Burel Patrick G ✓ 2 = (1983)
Burel Josephine
5760 (N) Le Linh M = (1983)
5765 Reppenhagen Patricia A ✓ 23 = (1992)
.....850-479-8006
5775 Cordell Jeneile R ✓ 5 = (1973)
Cordell Hurshell E
5790 Miller Allen B & Leslie T ✓ 49 = (1981)
5795 Lisner Charles D & Martha C ✓@ 27 = (1974)
HOUSEHOLDS 23

AVENIDA REAL (PENSACOLA)-FROM 4603 LANGLEY AVE NORTH
• ZIP CODE 32504 CAR-RT C024
5705 Haas Frank E ✓ 2 = (1983)
Haas Toscha H
5730 Black Joe M & Mary S ✓ 46 = (1973)
.....850-477-4930
5735 Greenfield Jerold S & Kim S ✓@ 18 = (1985)
5760 Jordan John T & Sue H ✓ 38 = (1973)
.....850-477-6687
5765 Bowen Taylor D ✓ 8 = (1983)
Bracken John N & Betty W ✓ 50 = (1975)
.....850-476-4993
5775 Benny James A Jr & Ulrike ✓ 13 = (1996)
.....850-857-6847
5790 Nastasi Antoinette ✓ 21 = (1977)
HOUSEHOLDS 8

AVENIDA ROBLEDAL (PENSACOLA)-FROM 4497 LANGLEY AVE NORTH
• ZIP CODE 32504 CAR-RT C024
5720 Szczepanski Michael J ✓ 23 = (1983)
.....850-332-7326
Szczepanski Rebecca B ..850-332-7326
5725 Sutherland Carl R ✓@ 44 = (1981)
.....850-478-1559
5740 Blue Natalie N ✓ 30 = (1976)
Stone Erin W & Richard W ✓ 16 = (1976)
.....850-466-2830
5745 Moore Starr K ✓ 29 = (1973)
.....850-484-8732
Moore Mary 850-484-8732
5760 Nunn Samuel R & Lucy M ✓ 3 = (1974)
5765 Perkins Melissa D & Richard K ✓@ 29 = (1974)
Welch Jennifer ✓ 4
5780 Cukjati Jacob P III & Lori L ✓@ 16 = (1976) 850-471-1932
5790 Goebel Robert D & Brenda C ✓@ 29 = (1972)
5795 Drake Gregory M ✓ 9 = (1974)
HOUSEHOLDS 11

E AVERY ST (PENSACOLA)-FROM 1799 N PALAFOX ST NORTHEAST
+ W AVERY ST INTERSECTS
+ N GUILLEMARD ST ENDS
• ZIP CODE 32503 CAR-RT C020
306 No Current Listing
310 Stallwortj Antonio ✓ 13 = (1946)
314 No Current Listing

Grow Your Business with **E-MAIL Marketing**

We can do more than just help you target new customers. We can design, code, test, deploy and track your e-mail marketing campaigns for you.

Call Today! **800-752-3360**

Also available: Mailing Lists, Sales Leads, Business Credit Reports

www.PolkCityDirectories.com

E AVERY ST Cont'd
315 Vassallo Donna M ✓@ 4 = (2007)
Vassallo Mark E
318 Maxwell Sarah L ✓ 45 = (1945)
.....850-432-3385
407 Stevens Joyce M ✓ 42 = (1946)
410 Pierce Margaret B & Michael K ✓ 36 = (1994)
412 No Current Listing
413 (N) Crumpton Robert L & Peggy A ✓ = (1918)
414 No Current Listing
• ZIP CODE 32503 CAR-RT C018
515 Norris Harrison S Sr & Lucille P ✓@ 50 = (1940)
• ZIP CODE 32503 CAR-RT C021
651 Miles Jacqueline M ✓ 56 = (1957)
.....850-438-2491
Miles Willie C 850-438-2491
• ZIP CODE 32503 CAR-RT C018
707 Redmon Kathy M & Sean L ✓ 10 = (1946)
.....850-465-3940
900 HAMILTON SCOTT CPA accountants ✓
.....850-429-1205
926 Lyons Danny M ✓@ 34 = (1965)
.....850-478-1772
930 Williams Laura T ✓ 24 = (1942)
• ZIP CODE 32503 CAR-RT C027
1109 Shelton Malerie A ✓ 5
1111 (N) Doyle Amanda E ✓
1115 Grace Will ✓ 2
1120 BLOOMER GERI & CO tax return preparation/filing ✓@ 850-438-3622
1202 Akers Brett J & Erin G ✓ 3
1216 Rosasco Maria D ✓ 31 = (1928)
Rosasco Charles A
1220 Benzinger Eugene C & Michelle G ✓ 2 = (1898) 850-760-2593
1241 (N) Swindull Jill ✓ = (1942)
Swindull James H
1257 Page Kay P ✓@ 14 = (1928)
.....850-469-1294
Page Christopher S 850-469-1294
1273 Shelley Steven M ✓@ 25 = (1922)
.....850-434-8574
1289 Pennington Daniel S & Donna S ✓@ 15 = (1965)
1300 AMPLIATIVE SOLUTIONS LLC nonclassified establishments ✓
.....516-459-8201
McCarron Kaitrin A ✓ 2 = (1957)
1302 Graves Leonard R Jr & Jane C ✓ 34 = (1928) 850-432-5924
LAKEVIEW CENTER INC AN health serv ✓ 850-469-3822
1306 Green J P ✓ 2
1308 (N) Christian Laura ✓
1309 Macy David T & Irene H ✓@ 22 = (1970)
.....850-429-9817
1312 Mullet Spencer N ✓ 10 = (1928)
1315 Drinkwater Fredrick P ✓@ 26 = (1965)
Drinkwater Johnathan D
1350 Blackard Ron A & Mary F ✓@ 9 = (1928)
1404 Parker Kaitlin D 7 = (1957)
1411 Trimuar Phyllis A ✓ 27 = (1939)
Trimuar Angela M
1510 Mayeux Hannah L 3 = (1921)
1513 Caton Steven P & Connie B ✓ 25 = (1992)
1514 Hewis Clara M ✓ 16 = (2003)
.....850-791-6342
White Patrick D Jr & Dorothy J ✓ 11 = (1957)
1515 Day John B ✓ 19 = (1938)
.....850-607-8932
1519 Padilla Michael D & Ashley R ✓ 5 = (1938)
(N) Serrano Amanda ✓
1520 No Current Listing
1523 Hurd David P II & Alison R ✓ 3 = (1940)
1526 No Current Listing
1530 Wisniewski Richard E & Teresa A ✓ 3 = (1938)
1605 Nash Nicole M ✓ 3 = (1923)
.....850-497-6901
1610 (N) Hass William ✓ = (1957)
Stead Emily J ✓ 11 = (1957)
1612 Gregg Michael B & Elizabeth L ✓ 32 = (1957)
Hoffman Johnnie J ✓ 34 = (1908)
Kilpatric Edward L & Vicki L ✓@ 21 = (1908)
1615 Fuqua Nicole J ✓ 2 = (1939)
1620 Vickrey James T Jr ✓ 35 = (1928)
1621 Helf Michael T ✓@ 11 = (1928)
.....850-332-6305
Smith Everett B III ✓ 13 = (1939)
1622 No Current Listing
1623 Seaman Dee K ✓ 3
Seaman Delores
(N) Stephens Richard ✓@
1700 Galescu Lucian & Gabriela J ✓ 11 = (1933) 850-433-9691
1701 (N) Carpenter Karen ✓
Lind Gloria D ✓ 29 = (1947)
1/2 No Current Listing
1703 Kayir Yohannes J & Judith E ✓ 26 = (1931)
1704 Fernandez Jose J Sr & Dinorah C ✓ 30 = (1938) 850-433-0541
1705 Smith Randolph W & Mary S ✓@ 10 = (1928)
1707 Gillette Ian M 4
1712 (N) Durden John D & Kate L ✓
1714 Sowell Mark S III & Cathy C ✓ 36 = (1938)
1715 No Current Listing
1718 Riehm John P & Patricia C ✓@ 46 = (1937) 850-433-2525
1720 Nestlerode Janet A ✓@ 13 = (1928)
1800 Paul Lynn B & Catherine S ✓ 37 = (1970)
1804 No Current Listing

E AVERY ST Cont'd
1807 Crum Mary J ✓ 12 = (1947)
Hatchell Colt ✓ 8 = (1947)
Vigd Scott ✓ 2
1808 Bellanova Kandy S ✓ 34 = (1936)
Fehr Bruce & Kimberly A ✓ 12 = (1947)
1808 1/2 Keranen David M ✓ 18 = (1947)
1810 Stevenson John S & Patricia M ✓@ 47 = (1943) 850-433-8052
1811 Duignan Maureen P ✓ 33 = (1965)
1812 Lovell Daniel P & Jennifer L ✓ 4 = (1952)
1821 Perdue Dustin B & Beth ✓ 8 = (1947)
1901 Bourne Fred G & Kristin F ✓ 16 = (2003)
Fiveash Kristin N ✓ 16 = (1947)
1911 Dell Harold L Jr & Courtney M ✓ 13 = (1936)
1914 MODERN JANITORIAL & SVC CO janitor serv ✓@ 850-438-2440
Neuner William A & Carole E ✓@ 29 = (1974)
1915 Morrison Jenifer I 5 = (1933)
1916 Kenniff Ryan J & Kelly A ✓ 25 = (1936)
(N) Lashley Rikki ✓
1919 Martin Ginger M ✓@ 4 850-465-3234
Martin Christopher S 850-465-3234
(N) Sorrells Stephanie ✓
1920 Bell Christine F ✓ 45 = (1938)
2000 Grimmell Christopher A ✓ 25 = (1928)
.....850-438-3218
2005 Linton Sandra K ✓ 7 = (1947)
2007 Page John D ✓ 25 = (1933)
.....850-434-8661
2010 Sanfilippo Kristen F 8 = (1947)
2011 Czerkawski Stephanie ✓ 9 = (1947)
2012 Karp David R ✓ 4
2014 Hellrich Mark H & Heidi M ✓@ 13 = (1999)
2021 Offerdahl Ashley ✓ 7 = (1947)
• ZIP CODE 32503 CAR-RT C038
2902 Worth Stuart A & Jennifer R ✓@ 20 = (1986)
2903 (N) Bear Nicole ✓
Diehl Lianne S ✓ 15 = (1948)
Diehl William L
2909 Brown David K & Jo A ✓ 2 = (1979)
3000 Allen Ivy H ✓ 18 = (1955) ..850-912-4028
(N) Vandenberg Barbara ✓
3003 Andrews Deanna G ✓ 15 = (1960)
(N) Walls Ashley ✓
3005 Logsdon Tom L & Vivian K ✓@ 28 = (1961)
3007 Gretta Hicks ✓ 9
Shows James C II ✓ 41 = (1961)
3008 Maxwell Jo A ✓ 51 = (1933)
.....850-437-0847
Shiver Patricia M ✓ 25 = (1979)
Shiver Sean P
3100 Kimbert Charles W & Mabel ✓ 50 = (1971)
3102 Scanlon Eric A & Etta G ✓@ 40 = (1948)
.....850-433-3876
3103 Coleman Wilmer D ✓ 30 = (1979)
.....850-435-0582
3104 Goble Benjamin R Jr & Dena H ✓@ 27 = (1937)
3105 Gardner Katherine F ✓ 34 = (1968)
3106 Richards Jordan T 3
(N) Stone Carly ✓
3110 Dailor Richard D & Cheryl R ✓ 26 = (1964) 850-332-5881
3200 Mitchell Mary G ✓ 33 = (1962)
.....850-432-6183
3202 Patroni Hugh Jr ✓ 15 = (1979)
3203 Heller John Jr ✓ 50 = (1965)
3204 Hays James P 2 = (1979)
3205 Edwards Jennifer M ✓ 6 = (1998)
3207 Peavy Samantha L @ 5
3230 Carruth James W III & Mary A ✓ 19 = (1964) 850-465-3599
Parrish Francis E ✓ 9
3260 Armstrong William A & Lynn E ✓@ 18 = (1988) 850-438-0761
3301 Lambert Lynette H ✓ 9
BUSINESSES 5 HOUSEHOLDS 133

W AVERY ST (PENSACOLA)-FROM 1801 N SPRING ST WEST
+ E AVERY ST ENDS
+ N PALAFOX ST CONTINUES
• ZIP CODE 32501 CAR-RT C022
25 NETWORKS OF FLORIDA computer software ✓ 850-434-8600
35 (N) Duncan Kevin M ✓
+ N BAYLEN ST INTERSECTS
108 Ross James T & Stailey L ✓ 4 = (1945)
(N) Stailey Ross ✓@
110 Sheehan Michael E ✓ 33 = (1936)
.....850-438-2868
Sheehan Elizabeth A 850-438-2868
Zukoski Suzanne ✓ 32 = (1936)
113 Bollrud Gregory R ✓ 26 = (1951)
Bollrud Kacey
116 Ferry Stephen H ✓@ 27 = (1965)
Ferry Reba L
117 Shelby Joanne H ✓ 26 = (1970)
Shelby Janean N
(N) Shellhart Jennifer ✓
121 Hannon John H ✓ 23 = (1970)
.....850-469-8868
+ N SPRING ST BEGINS
215 Walker Eva T ✓@ 33 = (1953)
Walker William E Jr
222 (N) Gibbons David S ✓
+ N BARCELONA ST INTERSECTS
300 Duckworth James A & Gloria R ✓@ 41 = (1956)
350 Cannon Alean L @ 54 = (1980)
351 Caraway Brandon L ✓@ 17 = (1952)
371 Killam Elizabeth L ✓@ 16 = (1970)
.....850-857-9433
+ N REUS ST INTERSECTS

W AVERY ST Cont'd
+ N A ST INTERSECTS
• ZIP CODE 32501 CAR-RT C014
500 Mallory Willie L & Barbara K ✓@ 48 = (1962) 850-432-8081
501 Montgomery William F Sr & Andrette T ✓@ 24 = (1960) 850-438-3053
519 No Current Listing
522 Watkins Alan C & Deborah T ✓ 25 = (1955)
529 Brewer Walter D ✓ 23 = (1951)
Brewer Dale
Heard Eula ✓ 35 = (1955)
530 Gillis Roshundia L ✓@ 13 = (1955)
Gillis Kaarie
+ N B ST INTERSECTS
600 Stokes James E Jr ✓@ 13 = (1955)
601 Jergenson Mark L Jr ✓ 25 = (1943)
602 Dawson David B ✓ 2 = (1955)
604 (N) Norris Joe ✓
606 No Current Listing
608 Jones Eddie L ✓ 51 = (1943)
.....850-432-1388
Jones Sabrena 850-432-1388
Moultrie Breonna ✓ 6 = (1955)
611 Nettles Camille K ✓ 16 = (1955)
621 McCown Cindy W & Mike ✓ 2 = (1943)
631 Thorsen John E & Dina R 14 = (1955)
641 Sigler Elaine A ✓@ 25 = (1955)
+ N C ST INTERSECTS
700 (N) Vanthournout Elizabeth ✓ = (1955)
701 (N) Lewis Randall ✓ = (1955)
704 Campbell Winston D ✓@ 28 = (1943)
Campbell Kim R
706 Morris Angela L ✓@ 7 = (1955)
708 Sullivan Robert L ✓ 54 = (1952)
Sullivan Sandra M
711 No Current Listing
717 Cushon Woodrow M & Marion D ✓@ 56 = (1977) 850-433-2878
+ N D ST INTERSECTS
801 BAPTIST MEDICAL GROUP FAMILY physicians & surgeons ✓ 850-437-8650
+ N E ST INTERSECTS
+ N F ST INTERSECTS
1116 No Current Listing
+ N H ST INTERSECTS
1211 No Current Listing
+ N I ST INTERSECTS
1301 Williams Jewell W ✓ 31 = (1970)
.....850-433-1648
Williams Minnie J 850-433-1648
1305 Saulsberry Joyce H ✓ 49 = (1958)
.....850-332-7215
Saulsberry Gregory J 850-332-7215
1307 Conner Laura ✓ 2 850-791-6773
1309 Thomas Mable W ✓ 54 = (1954)
.....850-433-3411
Thomas Conrad Jr 850-433-3411
+ N J ST INTERSECTS
1401 Davis Frieda S ✓@ 11
Som Soeur & Eng C ✓ 29 = (1960)
.....850-542-4237
Tabago Fredrick S ✓ 19
Tabago Sovantara
1406 No Current Listing
1410 Lakeemba Akia R 8 = (1955)
1415 Carter Deborah K & Frank F ✓@ 38
(N) Harrison Violae G ✓ = (1985)
1416 English Andrew J Jr ✓@ 30 = (1928)
English Amesha
+ N K ST INTERSECTS
• ZIP CODE 32501 CAR-RT C023
1501 Finkley Fannie L ✓@ 23
Finkley Ferlissa M
1502 Stallworth Dan T Sr & Rosa R ✓@ 51 = (1940) 850-433-6832
1505 BEULAH BLACK HEAD START CTR head start ✓ 850-595-6943
BEULAH'S PRE-K & LEARNING CTR schools ✓@ 850-435-6943
Black Beulah K ✓ 25
1506 (N) Lewis Deija ✓
Nickerson Sylvester C ✓ 30 = (1955)
1520 B B N C CHRISTIAN ACADEMY schools ✓ 850-791-6427
+ N L ST INTERSECTS
1601 (N) Bibb Oscar L Jr & Carla B ✓@
Harris Ezell N Jr & Christine E ✓@ 51 = (1960)
1603 Thompson Eunice H ✓ 56 = (1961)
Thompson Shekiba
1616 K J M LAND PLANNING surveyors-city ✓@ 850-471-8816
1618 No Current Listing
+ N M ST INTERSECTS
1712 Carnley Charles M & Betty L ✓ 25 = (1948)
1717 Higgins Diane ✓ 9
McCall Joseph ✓ 11
REHABILITATION CENTER AT PARK skilled nursing care facilitie ✓ 850-434-2355
Wilson Sharon ✓ 22
1718 Carnley Donald R ✓ 20 = (1955)
CARNLEY FLOOR COVERINGS INC floor laying refinishing/resur ✓ 850-438-6750
Moore William D ✓@ 36 = (1979)
Moore Evelyn
1720 No Current Listing
+ N N ST INTERSECTS
+ N PACE BLVD INTERSECTS
• ZIP CODE 32505 CAR-RT C004
2201 No Current Listing
2202 Nguyen Hai D ✓ 18 = (2000)
.....850-469-8150
Nguyen Thanh D 850-469-8150
2205 Thomas Charles L ✓ 35 = (1956)
2208 Hill Willieise A ✓ 41 = (1948)
.....850-434-1841
2210 No Current Listing
2217 Brooks Shaneil ✓@ 6 = (2013)
Brooks Julalita V
2218 No Current Listing

E AVERY ST Cont'd

3203 Heller John Jr ✓ 45 ▲ (1965) 850-438-0074
3204 - 3207 No Current Listing (3 Hses)
3230 Carruth James W III & Mary A 8 ▲ (1964)
Ⓝ King-Iii James ✓
3260 Armstrong William A & Lynn ✓ 13 ▲ (1988) 850-438-0761
3301 Nix John E & Lynette H @ 9 ▲ (1967)

BUSINESSES 5 HOUSEHOLDS 130

W AVERY ST (PENSACOLA)-FROM 1801 N SPRING ST WEST

+ E AVERY ST ENDS
+ N PALAFOX ST CONTINUES
• ZIP CODE 32501 CAR-RT C022
25 COURTYARD hotels & motels ✓@ 850-361-4268
35 Barillas Bruce C ✓ 7 ▲ (1941)
+ N BAYLEN ST INTERSECTS
108 Campbell Will S & Courtney L ✓ 9 ▲ (1945) 850-469-0452
110 Sheehan Michael E ✓@ 28 ▲ (1936) 850-438-2868
Sheehan Elizabeth A ..850-438-2868
113 Bollrud Gregory R ✓ 11 ▲ (1946) 850-433-4477
Bollrud Kacey 850-433-4477
Wagg David H & Suzanne M ✓ 11 ▲ (1946) 850-433-4477
116 Ferry Lou R 20 ▲ (1965)
Ferry Stephen H
117 Shelby Janean N ✓ 21 ▲ (1970)
121 Hannon John H ✓ 10 ▲ (1970) 850-469-8868
+ N SPRING ST BEGINS
215 Walker Eva T ✓ 28 ▲ (1953)
Walker William E Jr
222 James Mandi J ✓ 4 ..850-542-7381
+ N BARCELONA ST INTERSECTS
300 Duckworth James A & Gloria R ✓ 34 ▲ (1956)
350 Cannon Alean L 28 ▲ (1980)
351 Caraway Brandon L ✓@ 2
371 Killam Elizabeth L ✓@ 10 ▲ (1970)
+ N REUS ST INTERSECTS
+ N A ST INTERSECTS
• ZIP CODE 32501 CAR-RT C023
500 No Current Listing
501 Montgomery William F Sr & Andrette T ✓ 19 ▲ (1960) 850-438-3053
519 - 522 No Current Listing (2 Hses)
529 Heard Eula ✓ 30 ▲ (1945)
530 No Current Listing
+ N B ST INTERSECTS
600 Stokes James E Jr ✓@ 4
601 Jergenson Mark L Jr ✓ 19 ▲ (1943)
Jergenson Bernett J
602 Haynes Dorothy J ✓@ 8 ▲ (1945)
604 Watson Sue A & Otis R ✓ 18 ▲ (1943) 850-434-5095
606 Solis Eustaquio M & Petra G ✓ 50 ▲ (1943) 850-432-2086
608 Jones Eddie L ✓ 34 ▲ (1943) 850-434-2823
Jones Sabrena 850-434-2823
611 Lyons Mary E ✓ 15 ▲ (1943)
621 McNulty Jack W & Melissa M ✓ 9 ▲ (1943)
631 Thorsen John E & Dina R ✓ 6 ▲ (1945)
641 Sigler Elaine A ✓ 20 ▲ (1945)
Sigler Taylor P
+ N C ST INTERSECTS
700 No Current Listing
701 Ⓝ Smiley Sherman ✓@
704 - 706 No Current Listing (2 Hses)
708 Sullivan Robert L & Sara D ✓ 43 ▲ (1952)
711 No Current Listing
717 Cushon Woodrow M & Marion D ✓ 34 ▲ (1977) 850-433-2878
+ N D ST INTERSECTS
801 BAPTIST MEDICAL GROUP INTERNAL physicians & surgeons ✓@ 850-437-8638
DRISCOLL JENNIFER C MD physicians & surgeons ✓@ 850-437-8638
+ N E ST INTERSECTS
+ N F ST INTERSECTS
1116 No Current Listing
+ N H ST INTERSECTS
1211 No Current Listing
+ N I ST INTERSECTS
1301 Williams Jewell W ✓@ 26 ▲ (1970) 850-433-1648
Williams Minnie J 850-433-1648
1304 LAKEVIEW clinics ✓@ 850-469-3419
1305 No Current Listing
1307 Johnson Ruby P & Roosevelt ✓ 23 ▲ (1958) 850-607-8393
1309 Thomas Mable W ✓ 35 ▲ (1954) 850-433-3411
Thomas Jermond 850-433-3411

W AVERY ST Cont'd

+ N J ST INTERSECTS
1401 Som Soeur ✓ 24 ▲ (1960)
Som Sovantara
1406 No Current Listing
1410 Turner Jessie M 41 ▲ (1973)
1415 Haley Kimberly ✓ 3 850-607-8513
1416 English Andrew J Jr ✓@ 25 ▲ (1928) 850-332-7287
English Chandra C ..850-332-7287
+ N K ST INTERSECTS
1501 Finkley Fannie L ✓@ 4 850-434-0069
Finkley Ferlissa M 850-434-0069
1502 Stallworth Dan T Sr & Rosa R ✓ 31 ▲ (1940) 850-433-6832
1503 No Current Listing
1505 BEULAH'S PRE-K & LEARNING CTR child care serv ✓@ 850-435-6943
Black Beulah K ✓ 20
1506 Nickerson Sylvester C & Joyce L ✓ @ 20 ▲ (1955)
+ N L ST INTERSECTS
1601 Hamilton Terrill A ✓ 4
Hamilton Dorothy
1603 Thompson Eunice H ✓ 51 ▲ (1961)
Thompson Shekiba
1616 - 1618 No Current Listing (2 Hses)
+ N M ST INTERSECTS
1712 Carnley Charles M & Betty L ✓ 20 ▲ (1948) 850-438-8609
1717 Ⓝ Coleman Alonzo F ✓
Higgins Diane ✓ 4
HOLMES FINLEY C MD physicians & surgeons ✓@ 850-932-5108
Ⓝ Keenum Thomas M ✓
Ⓝ Mc Corvey Malcolm ✓
PENSACOLA HEALTH CARE nursing & convalescent homes ✓ 850-434-2355
1718 Carnley Donald R ✓ 15
CARNLEY FLOOR COVERING floor laying refinishing/resur ✓@ 850-438-6750
Moore William D 31 ▲ (1979)
Moore Mary T
1720 Allen Lance R ✓ 28 ▲ (1938)
+ N N ST INTERSECTS
+ N PACE BLVD INTERSECTS
• ZIP CODE 32505 CAR-RT C004
2201 No Current Listing
2202 Le Bong T ✓ 5
Ngyuen Hai D ✓ 13 ▲ (2000) 850-469-8150
Ngyuen Thanh D 850-469-8150
2205 Thomas Charles L & Dorothy M ✓ 30 ▲ (1951) 850-434-6943
2208 Hill Williaise A ✓ 11 ▲ (1948)
2217 Ⓝ Conner Annie ✓
2218 Green Cassandra ✓ 4 850-429-9935
2219 Edwards Eloise B ✓ 15 ▲ (1941) 850-433-8968
2220 Lopez Asueena E 4 ▲ (1938)
2300 Jemison Truelean L ✓ 11 ▲ (1955) 850-438-9673
Jemison Evetta C 850-438-9673
2301 Shanks Andre ✓ 2
Williams Michael A Sr ✓@ 11 ▲ (1997)
Williams Kimberly A
2304 Augustine Freddie L & Marion Y ✓ @ 35 ▲ (1978) 850-438-6473
2307 Perkins Nathan A @ 6
2308 Jackson Veronica ✓@ 4
Ⓝ Mason X ✓
2312 Lai Bay V ✓ 15 ▲ (1978) 850-432-5653
Lai Tuan T 850-432-5653
2324 Russell Debra R & Demetris L ✓ 16 ▲ (1977) 850-434-0288
2402 Lai Vu T ✓ 8 ▲ (2007) 850-438-1947
2408 Wheeler Cordarious L ✓ 5
2409 Andrews Dawn L & Douglas B ✓ 2 ▲ (1962) 850-466-3874
2410 McDowell Charles J & Patrice L ✓ 15 ▲ (1998)
2412 Johnson Joseph 3
2413 No Current Listing
2415 Marshall Desiree ✓ 3
2418 Ⓝ Grice Della ✓
2512 Ⓝ Hill Michelle
A Hill Cynthia A ✓ 4
B Marshall Irma D ✓ 4
2607 Phifer Tiffany ✓ 2
2609 Ⓝ Crittenden Sherley ✓
Livingston Julia B 51 ▲ (1946)
2613 - 2617 No Current Listing (2 Hses)
2701 Hinson Willie F & Diane G ✓ 17 ▲ (1942) 850-430-4199
2703 No Current Listing
2704 UNIQUE FASHIONS cosmetics & perfumes-retail ✓@ ..850-433-2424
2 Ⓝ Blocker Karla ✓

W AVERY ST Cont'd

2 STILL CUTTIN UP beauty salons ✓@ 850-429-7266
5 I HAVE SKILLS INC clothing-retail 850-791-6567
2705 Ⓝ Cruz Cecilia ✓
2711 Henderson Vincent M ✓@ 17 ▲ (1948) 850-432-8243
Henderson Patricia A 850-432-8243
2800 No Current Listing
2813 Stokes Danny R ✓ 15 ▲ (1955) 850-438-0140
Stokes Deborah L 850-438-0140
• ZIP CODE 32505 CAR-RT C005
2904 Luke Frances D ✓ 8 ▲ (1966)
2929 Mayshack Kia ✓ 17 ▲ (1956)
+ ARCHER AVE INTERSECTS
+ N X ST INTERSECTS
3029 No Current Listing
3031 Brown Charles E & Ventrice T ✓ 4 ▲ (1948) 850-429-9534
+ N Y ST INTERSECTS
3100 Smith Charmaine L 7 ▲ (1978)
+ N Z ST INTERSECTS
3223 Hale Henry J & Annie T ✓ 37 ▲ (1972) 850-438-2938
+ LARRY AVE ENDS
3333 Taylor Alberta W ✓ 42 ▲ (1971) 850-432-5505
3340 Simmons Annie P ✓ 11 ▲ (1966)
3342 Knight Gloria J ✓ 10 ▲ (1966) 850-432-4324
+ GARY CIR ENDS
+ GARY CIR ENDS
3410 Scott Rosaland ✓ 8 850-433-9546
A Simmons Kanisha L 17
B Johnson Francesca L 2
3412 A Ⓝ Blackmon Keterisha @
A Ⓝ Charlotte Pitts @
B Jones Ida B ✓ 13 850-791-6410
3414 Ⓝ Campbell Rebecca ✓@
Campbell Tesha
Henderson Linda F ✓ 17 850-444-7485
3416 No Current Listing
3418 Ⓝ Chau Preston ✓
3420 Drew David 2
Ⓝ Smith X ✓
3501 Fuller Clay M ✓ 33 ▲ (1942) 850-432-6231
+ FIREMAN DR ENDS
3505 Hamilton Matthew S & Angelica T ✓ 14 ▲ (1950)
Thatcher Terry L ✓ 15 ▲ (1950)
Thatcher Russell T
3600 TRINITY WORSHIP CTR churches ✓ 850-438-0804
3620 No Current Listing
3625 Ⓝ Barnhill O W ✓
+ N KIRK ST ENDS
• ZIP CODE 32505 CAR-RT C001
3701 AVERY STREET GROCERY convenience stores ✓@ 850-434-6761
3703 Blanton Rebie L & Bill ✓ 42 ▲ (1941) 850-433-3991
CALVIN'S HOME REPAIR INC construction companies ✓@ 850-791-0578
3705 Posey Veronica G ✓ 34 ▲ (1958)
3707 No Current Listing
3709 Jackson Dejuane ✓ 5
Mitchell Oneka L ✓@ 6 ▲ (2006)
+ HOLLYWOOD AVE INTERSECTS
3801 Rodriguez Gladys I 4 ▲ (1950)
3803 - 3805 No Current Listing (2 Hses)
+ HOLLYWOOD AVE INTERSECTS
3809 Morgan Brandy ✓ 24 ▲ (1953) 850-607-7872
Morgan Roger W Sr ..850-607-7872
+ FERNWOOD AVE INTERSECTS
3903 - 3905 No Current Listing (2 Hses)
3907 Ogwynn Abbey J ✓ 6
3909 Warner Justin L Jr ✓@ 4
Warner Brandy
+ N GREEN ST INTERSECTS

BUSINESSES 14 HOUSEHOLDS 145

AVIA LN (PENSACOLA)-FROM 5021 CHALLENGER WAY EAST

• ZIP CODE 32507 CAR-RT R006
1004 Grandstaff Harvey L & Mary A ✓@ 28 ▲ (1993) 850-492-4532
1006 Montondo Frederick C & Angela L ✓ 2 ▲ (1996) 850-497-6604
1008 McPherson Tommy E ✓ 36 ▲ (1991)
McPherson Johnnie
1012 Flesher Alfred J ✓ 14 ▲ (1992)
Ⓝ Marrow Lavinia D ✓
1016 PERDIDO INSPECTION SVC LLC inspection serv ✓@
Sterriker Robert C ✓ 13 ▲ (1996)
+ JENNY LN BEGINS

AVIA LN Cont'd

+ COBIA ST INTERSECTS

BUSINESSES 1 HOUSEHOLDS 6

AVOCET LN (PENSACOLA)-FROM 4037 CURLEW DR SOUTHEAST

• ZIP CODE 32514 CAR-RT R004
5013 Torres Gail M ✓ 18 ▲ (2007) 850-475-8007
Torres Christopher C 850-475-8007
5017 Burker Kenneth J ✓ 9 ▲ (2006) 850-476-9724
Ⓝ Levchik Linda ✓
5021 McFadden Norman R Jr ✓ 8 ▲ (2006) 850-857-1559
5029 Kalaji Zaher ✓ 9 ▲ (2003)
Kalaji Rana
5033 No Current Listing
5037 Dibella Joseph ✓ 11 ▲ (2006)
5041 Coffman Joe P ✓ 4 ▲ (2003)
5045 Hooton James W & Sharon M ✓ 8 ▲ (2005)
5049 Clark John H & Karen J ✓@ 11 ▲ (2004) 850-494-7079
5053 Turner Donald R & Catherine L ✓ 10 ▲ (2004) 850-476-9564
5057 Ⓝ Alsayed Yazan M ▲ (1976)
5061 Wilson Joseph A & Andrea R ✓ 4 ▲ (1976) 850-473-1067
5062 Danly Vera M ✓ 9 ▲ (2006)
5065 Bortone Dante J Jr & Freda W ✓@ 22 ▲ (2006)
5069 Hanson Willard H & Janet A ✓ 11 ▲ (2005) 850-505-7835
5072 Davis Kenneth M ✓ 9 ▲ (2005) 850-479-1992
5077 No Current Listing
5081 Densmore Kenneth J & Sandra M ✓ 8 ▲ (2004) 850-476-8040

HOUSEHOLDS 19

AVON RD (PENSACOLA)-FROM 12889 GULF BEACH HWY NORTH

• ZIP CODE 32507 CAR-RT R013
5312 No Current Listing
5314 Horn Abra L ✓ 7
Shultz James 4
5316 Gilmore William J Jr ✓ 14 ▲ (2010) 850-492-6318
Stallard Connie B ✓@ 2
5320 No Current Listing
5321 Simpson Judith V ✓ 11 ▲ (1963) 850-497-6006
5329 McKinney Kymberlee S ✓ 11 ▲ (1984)
McKinney Julie
5330 Swift Mary L ✓ 4 ▲ (1984)
5333 Ⓝ Emswiler Christopher M ✓ 850-542-7647
5335 Schmidt August J ✓ 11 ▲ (1984) 850-492-3873
5336 Webre John G Sr & Rachel C ✓ 4 ▲ (1984)
5337 Green Dennis J ✓@ 8 ▲ (1984)
5489 Manseill Nathanial ✓ 3 850-466-2155
Ⓝ Mimms Danny C
Mimms Cheryl N
5491 Lige Shaketha M ✓ 4
5492 Kennedy Elisabeth A ✓@ 7
5495 Fraley Scott E & Stella 21 ▲ (1994)
5496 No Current Listing
5498 Browning Norah A ✓ 4
5504 Elsperman Jennie ✓ 6 850-492-8178
+ BECKSTROM RD INTERSECTS
5505 Jackson Kathleen T ✓@ 25 ▲ (1985)
Jackson-Browning Rachel H ✓@ 25 ▲ (1985)
5507 McGough William D & Theresa F ✓ 17 ▲ (1963)
5520 GROOMING BY VICKI pet washing & grooming ✓@ 850-497-1978

BUSINESSES 1 HOUSEHOLDS 24

AVONDALE RD (PENSACOLA)-FROM 4601 KINGSTON DR NORTH

+ CERNY RD CONTINUES
• ZIP CODE 32526 CAR-RT C007
5605 Davidson Colin ✓ 16 ▲ (1959) 850-457-0043
5606 Austin Christian D ✓ 11 ▲ (1959)
5611 DOLPHIN COOLING & HEATING air conditioning contrs & sys ✓@ 850-932-3456
Patterson David E & Carolyn L ✓
18 ▲ (1959) 850-453-8041
5612 Oaks Richard G ✓ 8 ▲ (1959)
5617 Ⓝ Abrams L ✓
Taylor Kimberly L 9
5618 Ⓝ Baudendistel Kelsey ✓
5621 Riddick Gerald C Jr ✓@ 4 ▲ (1974)
Wilson Samantha D ✓ 12
5624 Nelson Florence M ✓@ 21 ▲ (1959)
Nelson James C

AVONDALE RD Cont'd

Wright Debbie A ✓ 19 ▲ (1959) 850-456-6464
Wright Shannon M ..850-456-6464
5625 Logsdon Paul A ✓ 9 ▲ (1959)
5630 No Current Listing
5633 Ⓝ Rauhut Charles A & Shirley M ✓ ▲ (1959) 850-465-3079
5636 Bolden Lisa D ✓@ 20 ▲ (1974)
Bolden Joseph O
Ⓝ Breaux Wanda ✓
5641 Ⓝ Orunmbe Jim O ✓
5642 Boren Matthew W & Pamela D ✓ 6 ▲ (1959)
5645 Snider Melissa L ✓ 13 ▲ (1959) 850-457-2440
5648 Whitley David C 6
5651 Griffin Melissa ✓ 3 850-455-7361
Nared Herbert T ✓ 17
5654 No Current Listing
+ OAKLAND DR INTERSECTS
5655 Strehle William 6 ▲ (1959)
Strehle Sara
5660 Goepper John F ✓ 6
Wilson John C III ✓@ 13 ▲ (1959)
5666 Wilson John C IV ✓@ 15 ▲ (1974)
5672 Wilson Joseph M ✓ 16 ▲ (1959) 850-455-8680
5678 Ⓝ Oria Eric ✓ 850-607-2035
5682 Cofield Helen R ✓ 9 ▲ (1959)
Ridgway Austin S ✓@ 40 ▲ (1959)
5684 Emes Ronald D & Ruth S ✓ 21 ▲ (1959)
5686 Lassiter Nicholas L & Patricia M ✓ 4 ▲ (1974)
5687 Peeterse Edward E & Jeralda P ✓ 40 ▲ (1959) 850-453-2931
5688 Henk Milton F Sr & Lottie ✓ 39 ▲ (1959) 850-456-6366
5690 Peeterse Tina R ✓ 14 ▲ (1959)
Peeterse Jeremy D
5692 Ⓝ Abbott Charles J Sr & Levada J ✓
5694 Lounsberry Cynthia C ✓ 7 ▲ (1960)
+ KIMBERLY DR BEGINS
5730 Grant Robert A Jr 16 ▲ (1960)
5733 Ⓝ Brown Kyvietta ✓ 850-455-9883
5736 Stallworth Shanita D @ 2
5742 Blackmon Joyce C ✓ 34 ▲ (1960) 850-456-0300
5745 Colby Margaret A ✓ 11 ▲ (1974) 850-453-6210
5748 No Current Listing
+ DURHAM DR BEGINS
5754 Ⓝ Geuder Jason A ✓@
Geuder Helena
5760 Watson Robert D Jr & Thelma P ✓ 18 ▲ (1974)
5763 Unverzagt Robert B ✓@ 7 ▲ (1974)
5766 Griggs Eva E ✓ 17 ▲ (1960)
Griggs Beth
5772 Ball Sharon L ✓ 4 ▲ (1960)
5778 Holland James F ✓@ 25 ▲ (1960) 850-332-5156
5784 Hilburn Virginia J ✓ 51 ▲ (1960) 850-455-2839
5787 Thomas Millard D & Marjorie C ✓ 11 ▲ (1971)
+ POINCIANA DR BEGINS
5790 Taylor Victor A & Rebecca J ✓ 4 ▲ (1974) 850-696-2848
+ KINGSTON DR BEGINS
5800 Halford Edward E & Faye ✓ 13 ▲ (1970)
Ⓝ Handley X ✓
5806 Brewer Deanne 5 ▲ (1974)
Emes Brian L & Bobbi J ✓ 23 ▲ (1970)
5810 Trypus Janet L ✓ 11 ▲ (1970)
5818 Sheckles Imelda R ✓ 13 ▲ (1970) 850-497-6739
Sheckles Emely 850-497-6739
+ GENEVA DR BEGINS
5824 Ⓝ Somma James ✓ ▲ (1974)
Somma Justin W
Wakeman David N & Cecilia R ✓ 28 ▲ (1970)
5830 Miller Joann ✓ 2
5831 Plum Jeffrey E & Patricia D ✓ 14 ▲ (1971)
5836 Bass Exie W ✓ 34 ▲ (1972) 850-456-7144
+ LANETT DR INTERSECTS
5842 Fernandez Ildefonzo C & Rustilla M ✓ 28 ▲ (1972)
5848 Lopez Rebecca L 6 ▲ (1974)
5849 Ⓝ Lisenby Pat ▲ (1974)
5854 Williams Andrew D & Erin R ✓@ 4
5855 Campagna Domenic E & Nichole R ✓ 7 ▲ (1971) 850-791-6073
5860 Thomas Joel H & Jeannie K ✓ 34 ▲ (1971) 850-456-2080
5861 Patterson Roxanne C ✓ 4
Ⓝ West Cheyenne ✓
5865 Emmons James A & Kristi L ✓ 6 ▲ (1971)

This directory is property of Polk City Directories. It is leased for the personal use of the subscriber. Use of this directory is subject to the Terms of Use appearing on the title page of this directory. This information changes by 60% each year. For an updated directory call 1-800-275-7655 or www.citydirectory.com

PKST 819615

AVENIDA 14 Cont'd

Dobson William H [26]
HOUSEHOLDS 5

AVENIDA 15 (GULF BREEZE)
• ZIP CODE 32561 CAR-RT C016
302 Drewett Jacquelyn W
304 Mattair Constance R [17] 850-932-0209
HOUSEHOLDS 2

AVENIDA 19 (GULF BREEZE)
• ZIP CODE 32561 CAR-RT C016
300 Dimitriades Vasso 850-932-4411
Dimitriades Miltos 850-932-4411
HOUSEHOLDS 1

AVENIDA 22 (GULF BREEZE)
• ZIP CODE 32561 CAR-RT C016
101 Terrell C O [29] 850-916-1625
HOUSEHOLDS 1

AVENIDA 23 (GULF BREEZE)
• ZIP CODE 32561 CAR-RT C016
100 No Current Listing
103 Mendoza Estela 850-932-1133
105 KUEHL COMMODITIES INC grain-dlrs 850-932-6043
107 No Current Listing
109 Messer Sarah E
111 No Current Listing
113 Garrett Rebecca L
Payne Rebecca
115 Quay Thomas W [32] 850-932-2854
121 White Thomas D & Myrna J [22] 850-934-3810
302 Williams Brian K
Williams Cristina G
BUSINESSES 1 HOUSEHOLDS 10

AVENIDA MARINA (PENSACOLA)-FROM 4699 LANGLEY AVE NORTHEAST
• ZIP CODE 32504 CAR-RT C024
4600 Nunning Walter J & Margaret S [34] 850-477-5223
4605 McLeod Paul A Jr [5] 850-494-2210
McLeod Melissa K 850-494-2210
4610 Hall Young L III & Carolyn S [15] 850-477-1104
4615 Steber Kenneth R & Lisa C [9] 850-484-7597
4620 Pelaez Jorge M [6]
Pelaez Paula Q
4625 Hennessey Shawn C & Cheri N [8] 850-607-6655
TJS SOLUTIONS janitor serv 850-484-6469
4630 St Clair Thomas R & Elizabeth J [10]
4635 Stapleton Albert A & Carolyn M [29] 850-477-2615
4640 Wilson Thomas J [13] 850-505-9805
Wilson Louise J 850-505-9805
4645 Frazee Maria C [25] 850-477-2785
4650 O'Brien James P [3] 850-476-0430
4655 Looper Robert B & Lisa A [7] 850-475-2170
4660 Kepner Danny L & Brenda W [22] 850-479-7767
4665 Wester Elizabeth S [2]
+ LANGLEY AVE INTERSECTS
5700 Bartie William S Jr & Traci S [8]
5705 Mobley Lawrence E III [4]
5730 Patteson James W Jr & Beverly C [20] 850-479-1843
Stephens Brittany D [14]
5735 Williams Rd D & Veronica M [11]
5760 Oneil William R & Lisa M [7] 850-477-8697
5765 Reppenhagen Patricia A [5] 850-479-8006
5775 Rauscher James F & Theresa P [2]
5790 Miller Allen B & Leslie T [13] 850-484-9687
5795 Lisner Charles D & Martha C [18] 850-474-4149
BUSINESSES 1 HOUSEHOLDS 24

AVENIDA REAL (PENSACOLA)-FROM 4603 LANGLEY AVE NORTH
• ZIP CODE 32504 CAR-RT C024
5705 Gold Henry
5730 Black Joe M & Mary S [28] 850-477-4930
5735 Greenfield Jerold S & Kim S [5]
5765 Bracken John N & Betty W [26] 850-476-4993
5775 Benny James A Jr [2]

AVENIDA REAL Cont'd

Benny Ulrike
HOUSEHOLDS 5

AVENIDA ROBLEDAL (PENSACOLA)-FROM 4497 LANGLEY AVE NORTH
• ZIP CODE 32504 CAR-RT C024
5705 Northup Aldrich H [32] 850-477-7989
5720 Tait James S & Betsy J [11] 850-478-8623
5725 Sutherland Carl R & Linda A [27] 850-478-1559
5740 Blue Brenda B [5]
Blue Natalie N
5745 Moore Starr K [20] 850-484-8732
Moore Katherine E 850-484-8732
5760 Stichweh Larry A & Cynthia L [34] 850-476-9244
5780 Cukjati Jacob P III & Lori L [2]
5790 Goebel Robert D & Brenda C [18] 850-479-3361
5795 Carlson John D & Barbara W [19] 850-484-7440
HOUSEHOLDS 9

E AVERY ST (PENSACOLA)-FROM 1799 N PALAFOX ST NORTHEAST
+ W AVERY ST INTERSECTS
+ N GUILLEMARD ST ENDS
• ZIP CODE 32503 CAR-RT C021
306 No Current Listing
310 Howard Willie E [15]
314 No Current Listing
315 Gulsby Heather
318 No Current Listing
407 McCorvey Tomarko J [16]
410 Pierce Margaret B [10]
411 Merriweather Rose L
412 No Current Listing
413 Crumpton Robert L & Peggy A [15]
515 Norris Harrison S Sr & Lucille P [26]
651 Miles Jacqueline M [47] 850-438-2491
707 Knight Kathy [2] 850-434-1743
900 HAMILTON SCOTT CPA accountants 850-429-1205
926 Light Owen J
Lyons Danny M [12] 850-478-1772
930 Fish Jonathan E [3]
1109 Sims Keith A [13]
1111 Joly Brian A & Kathleen D [9]
1115 Weichbrodt Scott C & Marjorie E [11]
1120 Cobb Martha
GERI BLOOMER & CO accountants 850-438-3622
PSCHANDL JIM massage therapists 850-393-7112
WHEELER BEVERLY massage therapists 850-572-6528
• ZIP CODE 32503 CAR-RT C027
1202 Sowell Christopher M & Sara S [7] 850-437-1735
1216 Rosasco Maria D [17] 850-433-8833
Rosasco Maria J 850-433-8833
1220 No Current Listing
1241 Nobles James F [4] 850-429-1383
1257 Page Kay P [5] 850-469-1294
1273 Shelley Steven M [14] 850-434-8574
1289 Pennington Daniel S [4]
1300 Bowen Jeffrey S [2]
1302 Graves Leonard R Jr & Jane C [22] 850-432-5924
1306 No Current Listing
1308 Chinn Raymond E [41] 850-438-8350
Chinn Stephen R 850-438-8350
1309 Macy David T & Irene H [13] 850-429-9817
1312 Bell Keith L Jr & Virginia C [7]
1315 Drinkwater Amanda L [17]
Drinkwater Michael P
1350 No Current Listing
1404 Daniels John P & Joyce P [21] 850-432-4127
1411 Trimuar Phyllis A [18] 850-436-2071
Trimuar Michael A 850-436-2071
1413 No Current Listing
1510 Freeland Kerry J & Jessica L [2] 850-435-7666
1513 Caton Steven P & Connie B [16] 850-433-1983
1514 Hewis Clara M [7] 850-791-6342
1515 Lightfoot Priscilla J [2] 850-432-7273
1519 Small Kelly L [7] 850-433-2833
Small Helen J 850-433-2833
1520 Edge John E III [32] 850-438-0697
1523 Jones Robert J Jr
Kelly Laura C
1526 No Current Listing

E AVERY ST Cont'd

1530 Kelly Sharon J [42] 850-438-7442
Kelly Linda G 850-438-7442
1605 Crawford Frederick H & Sylvia W [14]
1610 Stead Emily J
1612 Kilpatric Edward L [2]
Kilpatric Lester
1615 Norman Brina 850-429-0373
1620 Vickrey James T Jr & Sheila L [26]
1621 McFarland Eileen M [22]
1622 Underwood Gayle A [11] 850-439-9199
1623 No Current Listing
1700 Galescu Lucian [2] 850-433-9691
Galescu Gabriela 850-433-9691
1701 Lind Gloria D [20] 850-432-2279
1703 Kayir Yohannes J [17] 850-433-3643
Kayir Hacik 850-433-3643
1704 Fernandez Jose J Sr & Dinorah C [19] 850-433-0541
1705 No Current Listing
1707 Barnhart Laura S
1712 Boudreaux Pamela J [3]
1714 Sowell Mark S III & Cathy C [5] 850-439-9180
1718 Riehm John P & Patricia C [30] 850-433-2525
1720 Gonzalez Jessica
Sapp George R [3]
1800 Paul Lynn B & Catherine S [20] 850-432-9708
1804 - 1807 No Current Listing (2 Hses)
1808 Bellanova Kandy S [19] 850-432-6417
1810 Stevenson John S & Patricia M [29] 850-433-6052
1811 Duignan Maureen P [24]
1812 Quinn Sean W & Bethany S [4] 850-432-1014
1821 Maxwell Jora S [4]
Maxwell Corey P
1901 Bourne Fred G [7]
1911 Burton Thomas F [5] 850-429-1121
Burton Kellie M 850-429-1121
1914 MODERN JANITORIAL & SVC CO janitor serv 850-438-2440
Neuner William A & Carole E [21]
1915 CARTER APPRAISAL SVC appraisers 850-525-2131
Carter James P [8] 850-438-4235
Stalcup Mary A [8] 850-438-4235
1916 Kenniff Joseph D [16] 850-432-8452
Kenniff Kelly A 850-432-8452
1919 No Current Listing
1920 Terebey Stacie A
2000 Grimmell Christopher A [16] 850-438-3218
2005 Williams George W & Phyllis L [26] 850-438-1765
2007 Page John D [5] 850-434-8661
2010 Passey Kimberly G [13]
Southard Melissa A [2]
2011 Caruso Leslie G [4] 850-469-1766
2012 Yost Ryan M & Jennifer R [9]
2014 Sidbury James E & Lorraine T [11]
2021 Hanley Porter R [2]
• ZIP CODE 32503 CAR-RT C006
2902 Cummings Teresa M [9]
Cummings Samantha K
2903 Copson Christina E [2]
2904 Baird F A
2909 Sweeney G 850-607-6872
3000 Long Sean G & Ivy H [15] 850-434-7528
3002 Maxwell Jo A [16] 850-433-2706
3003 Henthorn Kelli A [3]
Miedel David D
3005 Logsdon Thomas E & Vivian K [19]
3007 Hicks Gretta S [21]
3008 Taylor Merion M [2] 850-437-0847
3100 Kimberl Charles W & Mable M [47] 850-438-6077
3102 Scanlon Eric A & Etta G [31] 850-433-3876
3103 Coleman Wilmer D [4] 850-435-0582
3104 Goble Benjamin R Jr & Dena H [17] 850-469-1381
3105 Gardner Kenneth D & Katherine F [10]
3106 Dyal Bridgette [6]
Dyal Bethany N
Lozada Bethany P
3110 Dallor Richard D [4] 850-470-0524
3200 Jeudevine James E & Donna R [13]
3202 Patroni Hugh Jr & Tracy B [6]

E AVERY ST Cont'd

3203 Heller Alma S [41] 850-438-0074
Heller John Jr 850-438-0074
3204 - 3205 No Current Listing (2 Hses)
3207 Miller Angela K
3230 Parrish Francis E
3260 Armstrong William A [9] 850-438-0761
3301 Lambert Lynette H
BUSINESSES 6 HOUSEHOLDS 120

W AVERY ST (PENSACOLA)-FROM 1799 N L ST WEST
+ E AVERY ST ENDS
+ N PALAFOX ST CONTINUES
• ZIP CODE 32501 CAR-RT C022
25 COURTYARD-NORTH HILL events-special 850-469-0340
35 Barillas Bruce C [3] 850-439-9866
+ N BAYLEN ST INTERSECTS
108 Campbell Will S [4]
Campbell Wayne P
110 Zukoski Suzanne [16]
113 Mead Flora D [47] 850-438-3783
Mead George E 850-438-3783
116 Ferry Reba L [16]
117 Shalby Janean N [17] 850-433-7235
Shelby Mary 850-433-7235
121 No Current Listing
+ N SPRING ST BEGINS
215 Walker Eva T [24] 850-438-8203
Walker William E Jr 850-438-8203
222 McNamee Shannon M [4]
+ N BARCELONA ST INTERSECTS
300 Duckworth James A & Gloria R [30]
350 Cannon Alean L [24]
351 Rabinowitz Jason
371 Killam Elizabeth L [6]
+ N REUS ST INTERSECTS
+ N A ST INTERSECTS
• ZIP CODE 32501 CAR-RT C023
500 Mallory Willie L & Barbara K [37] 850-432-8081
+ N A ST CONTINUES
501 Montgomery William F Sr & Andrette T [15]
519 No Current Listing
522 Headley Brian
529 Thomas Eula H [28]
530 York Demetria L [2]
+ N B ST INTERSECTS
600 Ace Floyd L IV [2]
Lewis Linda W 850-436-8546
McKerley Nathaniel
601 Jergenson Mark L Jr [15]
602 No Current Listing
604 Watson Otis G [14] 850-434-5095
Watson Sue A 850-434-5095
606 Solis Eustaquio M & Petra G [46]
608 Jones Eddie L [30] 850-434-2823
Jones Sabrena 850-434-2823
611 Lyons Mary E [11]
621 McNulty Jack W & Melissa M [5]
631 Jackson Dina R [4]
641 Perez Wilfredo A [17]
+ N C ST INTERSECTS
700 Hamilton Renica [5]
701 Powell Daisy M
704 Campbell Kim R [19] 850-438-2270
Campbell Mildred B 850-438-2270
706 Richardson Samuel & Alice M [5]
708 Sullivan Robert L & Sara D [39] 850-434-2096
711 Davis Heidi S
717 Cushon Woodrow M & Marion D [30]
+ N D ST INTERSECTS
801 ROGERS W IAN MD physicians & surgeons 850-438-5625
+ N E ST INTERSECTS
+ N E ST CONTINUES
+ N F ST INTERSECTS
+ N F ST CONTINUES
+ N G ST INTERSECTS
1116 No Current Listing
+ N H ST INTERSECTS
1211 No Current Listing
+ N I ST INTERSECTS
1301 Williams Jewell W [22] 850-433-1648
Williams Minnie J 850-433-1648
1305 Saulsberry Finies [40] 850-434-1636
1307 Frye Demetria
Kelsaw Lisa [3]
Kelsaw Sylesia
1309 Thomas Mable W [31] 850-433-3411
Thomas Julius L 850-433-3411
+ N J ST INTERSECTS
1401 Som Soeut & Eng C [29] 850-432-1996
1406 Twigg Thomas [2]
1410 Turner L C & Jessie M [37] 850-433-2305
1416 No Current Listing

W AVERY ST Cont'd

1418 Lewis Miriam K [1]
+ N K ST INTERSECTS
1501 Jackson Tyrone K [2]
1502 Stallworth Dan T Sr & Rosa R [27] 850-433-6832
1503 No Current Listing
1505 BEULAH'S PRE-K & LEARNING CTR child care serv 850-435-6943
Black Beulah K [16]
1506 Nickerson Sylvester C & Joyce L [16]
+ N L ST INTERSECTS
1601 Mamie Poole 850-434-7412
1603 Thompson Eunice H [47] 850-438-2370
1616 No Current Listing
1618 Stone William R & Louise [47]
+ N M ST INTERSECTS
1712 Camley Charles M & Betty L [16] 850-438-8609
1717 Higgins Diane
PENSACOLA HEALTH CARE nursing & convalescent homes 850-434-2355
Williams Carol B [3]
Williams Theodore M
1718 Camley Donald R [11]
CARNLEY FLOOR COVERING floor laying refinishing/resur 850-438-6750
Moore Billy W & Mary T [27] 850-438-6750
1720 Allen Lance R [24]
+ N N ST INTERSECTS
1811 Benton Jacob [21] 850-434-3697
Benton V 850-434-3697
+ N PACE BLVD INTERSECTS
• ZIP CODE 32505 CAR-RT C004
2201 Parish Ashley
2202 Nguyen Hai D [9] 850-469-8150
Nguyen Thanh D 850-469-8150
2205 Thomas Charles L & Dorothy M [26] 850-434-6943
2208 Hill Willeise A [7] 850-434-1841
2210 Crenshaw Michelle H
Shoemaker Dan [29] 850-438-5060
Shoemaker Ella M 850-438-5060
2217 Williams James A Jr [19]
2218 Beasley Shelia 850-429-9121
Monk Emma E [47]
2219 Edwards Eloise B [11] 850-433-8968
2220 No Current Listing
2300 Jemison Truelean L [6] 850-439-1043
2301 Williams Michael A Jr [7]
Williams Kimberly A
2304 Augustine Freddie L & Marion Y [31]
2307 Hayes Kimberley M [3]
Hayes Joseph
2308 Miles Aaron
2312 Lai Vu T & Thao T [11] 850-432-5653
2324 Russell Debra R [12] 850-434-0288
Russell Dedee 850-434-0288
2401 Odom Gerald 850-912-8056
2402 Lai Vu 850-438-1947
2406 Andrews Gladys 850-470-0863
McHenry Derrick
2409 Mosley Agnes M [10]
2410 McDowell Charlene [11] 850-469-9817
McDowell Patrice L 850-469-9817
2412 No Current Listing
2413 Kelly Erika E [4]
Mills Timothy A [4]
2415 No Current Listing
2512 A Wallace Barbara A [2] 850-439-9695
Wallace Terika L 850-439-9695
2607 ME & MY GIRLS beauty salons 850-435-9390
2609 Livingston Julia B [47]
2613 Massingill Cindy G
2617 No Current Listing
2701 Hinson Willie F & Diane G [13] 850-434-7794
2703 *Ramos Dialymarie*
2704 UNIQUE FASHIONS clothing-retail 850-433-2424
2 STILL CUTTIN UP beauty salons 850-429-7266
5 I HAVE SKILLS INC clothing-retail 850-791-6567
2705 Rougeau James R 850-433-3602
2711 Henderson Vincent M & Patricia A [13] 850-432-8243
2800 No Current Listing
2813 Allen Donald G [7]
• ZIP CODE 32505 CAR-RT C005
2904 No Current Listing
2927 Mayshack Kendra L [13]
Mayshack Kia

STREET GUIDE

E AVERY ST Cont'd

1315 Drinkwater Amanda L & Fredrick P [11]♠
1350 Waters Fred W & Dorothy B [20]♠ 850-438-8377
+ N 14TH AVE INTERSECTS
1404 Daniels John P & Joyce P [15]♠ 850-432-4127
1411 Trimuar Phyllis A [12] ..850-436-2071
Trimuar Michael A 850-436-2071
1413 Not Verified
+ N 15TH AVE INTERSECTS
1510 Ⓓ Crutchfield Heather ♠
1513 Caton Stevan P [11]♠
Caton Paul
1515 Smith Gregory J & Leslie A [10]♠ 850-436-4548
1516 Ⓓ Hewis Clara
1519 Ⓓ Small Kelly ♠ 850-433-2833
1520 Edge John E III [20]♠ 850-438-0697
1523 Not Verified
1526 Edge John E IV & Laverne [20]♠ 850-432-4736
1530 Kelly Warren T [20]♠ ..850-438-7442
Kelly Patrick S 850-438-7442
+ N 16TH AVE INTERSECTS
1605 Crawford Frederick H & Sylvia W [8]♠ 850-429-2042
1610 Sugar Marlon L [5]♠ ..850-434-8320
Sugar Janice A 850-434-8320
1612 Hoffman Johnnie J [19]♠ 850-432-4683
1615 Royal Barry L & Judith A [19]♠ 850-432-7973
1620 Smith Patricia S [8]
1621 McFarland William E [19]♠ 850-429-1918
McFarland Eileen M ..850-429-1918
1622 Underwood Gayle A [5]♠ 850-439-9199
1623 Ⓓ Duckworth Jason L
Emmanuel Joy S [3] ..850-439-3404
Emmanuel Tracy J ..850-439-3404
+ N 17TH AVE INTERSECTS
1700 Ⓓ Pereira George E
Pereira Genevieve
Rosa Robert C [9]♠
1701 Gomez Sergio [2] 850-436-4424
1701 1/2 1-2 Lind Gloria D [15] 850-432-2279
1-2 Lind Peggy O 850-432-2279
1703 Kayir Hacik & Verjin [11]♠ 850-433-3643
1704 Fernandez Jose J Sr & Dinorah C [13]♠ 850-433-0541
1705 Not Verified
1707 Allen Laura L [9]♠ 850-432-2323
1712 Browning Chuck [5]♠ 850-429-9602
ICON CLINICAL RESEARCH research serv 850-436-8815
1714 Ⓓ Serotsky Elizabeth M♠ 850-432-6741
Serotsky Janie 850-432-6741
1718 Riehm John P [20]♠ ..850-433-2525
Riehm Anne M 850-433-2525
1720 Not Verified
+ N 18TH AVE INTERSECTS
1800 Paul Lynn B & Catherine S [14]♠ 850-432-9708
1804 Ⓓ Jernigan J T 850-435-6969
1807 Ⓓ Breeden Timothy J
Breeden Kerri
1808 Bellanova Robert T & Kandy S [19]♠
Ⓓ Cosimi Julian 850-429-8198
1810 Stevenson John S & Patricia M [20]♠ 850-433-8052
1811 Duignan Maureen [18]♠
1812 Willis Julie M [9]♠ 850-470-8089
1821 Ⓓ Willmann Kevin M 850-430-4158
+ N 19TH AVE INTERSECTS
1901 Ⓓ Bourne Fred♠
Bourne Lisa
1911 Ryan Stuart W [7]♠ ..850-470-0786
1914 MODERN JANITORIAL SVC janitor serv 850-438-2440
NEUNER CAROLE real estate 850-433-9006
Neuner William A [15]♠
Neuner Tony
1915 Ⓓ Paul Harold J♠ 850-432-2957
Paul Mary 850-432-2957
1916 Kenniff Joseph D & Darby [11]♠ 850-432-8452
1919 Grasel Polly C [5]♠ ..850-437-1194
1920 McKee Grover H [20]♠ 850-432-7246
+ N 20TH AVE INTERSECTS
2000 Grimmell Christopher A [11]♠ 850-438-3218
2005 Williams George W & Phyllis C [20]♠
2007 Not Verified
2010 Linton Sandra K [5] ..850-433-7710
2011 Ⓓ Smith Kerri M 850-437-0349
2012 Evans Donna A [5]♠ ..850-434-5133
2014 SIDBURY & ASSOC financial advisory serv 850-429-1085
Sidbury James E [5]♠ 850-429-7286

E AVERY ST Cont'd

Sidbury Emily S 850-429-7286
2021 Not Verified
+ ESCAMBIA AVE INTERSECTS
• ZIP CODE 32503 CAR-RT C006
2902 Henderson Ronald J & June B [13]♠ 850-469-8635
2903 Ⓓ White William R
2904 Sytni Barbara R [20]♠ 850-433-2340
Sytni Kimberly S 850-433-2340
2909 Johnson Warren J & Glenna C [14]♠ 850-432-5447
3000 Long Sean G & Ivy H [19]♠
3002 Maxwell Jo A [10]♠ ..850-433-2706
3003 Kelle Victoria [2] 850-429-0022
3005 Logsdon Thomas E & Vivian K [13]♠
3007 Shows James C II [20]♠
Shows Robert L
3008 Not Verified
3100 Kimbert Charles W [20]♠ 850-438-6077
Kimbert Mcnulty 850-438-6077
3102 Scanlon Eric A [20]♠ ..850-433-3876
Scanlon Shane A 850-433-3876
3103 Hilton David L [4]
3104 Goble Dena H [11]♠ ..850-469-1381
3105 Gardner Kenneth D [4]♠
Gardner Kathy J
3110 Collins Lewis J Jr [9]♠ 850-434-1121
Collins Lewis J III 850-434-1121
3200 Mitchell Mary G [9]♠ ..850-432-5595
Mitchell Eva M 850-432-5595
3203 Not Verified
3204 Bums Donald S [6]♠ 470-0056
Bums Kandi J 470-0056
3205 Rains Timothy H [11]♠ 850-435-6975
3207 Not Verified
3230 Jacobi Raymond M [8]♠ 850-444-9899
3260 Armstrong William A [8]
Ⓓ Difronzo Lynn E
3301 Not Verified
BUSINESSES 7 HOUSEHOLDS 116

W AVERY ST (PENSACOLA)-FROM 1799 N L ST WEST

+ N PALAFOX ST CONTINUES
• ZIP CODE 32501 CAR-RT C022
25 AVERY MEDICAL CLINIC physicians & surgeons 850-434-3725
35 Knudsen Thomas M [6]♠ 850-433-6767
+ N BAYLEN ST INTERSECTS
108 Ⓓ Turner Stephen♠
110 Sheehan Michael E [18]♠ 850-438-2868
Sheehan Suzanne 850-438-2868
113 Mead Bert [20]♠ 850-438-3783
116 Lewis R L [20]♠ 850-433-4929
117 Shelby James I [11]♠ ..850-436-6636
Shelby Janean N 850-436-6636
121 Ⓓ Hannon John
Hannon Darcy
+ N SPRING ST INTERSECTS
215 Walker Eva T [19]♠ 850-438-8203
Walker Elizabet 850-438-8203
222 Brosnaham Heather A [2] 850-470-0618
+ N BARCELONA ST INTERSECTS
300 Duckworth James A [20]♠
Duckworth Elmondo J
350 Not Verified
351 Thomas Matthew R [5]♠ 850-438-3806
Thomas Marjorie K 850-438-3806
371 Ⓓ William Neal H III
William Dorothy
+ N REUS ST INTERSECTS
+ N A ST INTERSECTS
• ZIP CODE 32501 CAR-RT C023
500 Mallory Willis L & Barbara K [20]♠ 850-432-8081
+ N A ST CONTINUES
501 Not Verified
519 Coker Robert C [5]♠
Coker Margaret
522 Not Verified
529 Thomas Eula H & Preston [20]♠
530 Lee Shirley A [5]♠ 850-432-9398
+ N B ST INTERSECTS
600 Hollis Jonpaul [2] 850-432-5853
601 Jergenson Mark L Jr [9]♠
602 Aldridge Edward N [20]♠ 850-434-1918
604 Not Verified
606 Solis Eustaquio M & Petra G [20]♠ 850-432-2086
608 103-G Jones Eddie L [20]♠ 850-434-2823
611 Lyons Mary E [5]♠ 850-439-0993
Lyons Elizabeth 850-439-0993
621 Touchstone Herbert D [11]♠ 850-439-2969
Touchstone Dwain 850-439-2969
631 Not Verified
641 Perez Wilfredo A [11]♠ 850-437-9096
+ W CHASE ST INTERSECTS
700 Not Verified

W AVERY ST Cont'd

701 Sidberry Louise C [12]♠ 850-469-1200
Sidberry Louis C 850-469-1200
704 Campbell Kim R [15]♠
706 Not Verified
708 Sullivan Robert L & Sara D [20]♠ 850-434-2096
711 Brown Melissa E [7]♠
717 Pinkston Helen E [7]
801 Leveque Jocelyn E [2] ..850-438-5625
PENSACOLA PLASTIC SURGERY physicians & surgeons 850-437-5733
ROGERS W IAN MD physicians & surgeons 850-438-5625
+ N E ST INTERSECTS
+ N E ST CONTINUES
+ N F ST INTERSECTS
+ N F ST CONTINUES
+ N G ST INTERSECTS
1116 Not Verified
+ N H ST INTERSECTS
+ N N ST INTERSECTS
1211 Williams Wallace R Sr [20]♠ 850-434-5933
Williams Cava 850-434-5933
+ N I ST INTERSECTS
1301 Williams Jewell W [16]♠ 850-433-1648
Williams Minnie J 850-433-1648
1302 LAKEVIEW CENTER INC nonclassified establishments 850-469-3822
1304 CRISIS STABILIZATION UNIT mental health serv ..850-432-1222
1305 Saulsberry Finies [20]♠ 850-434-1636
Saulsberry Keith 850-434-1636
1307 Not Verified
1309 Thomas Mable W [20]♠ 850-433-3411
Thomas Lorraine 850-433-3411
+ N J ST INTERSECTS
1401 Som Soeur [14]♠ 850-432-1996
Som Visal 850-432-1996
1410 Turner Jessie M [20]♠ 850-433-2305
Turner L C 850-433-2305
1415 Harrison Viola G [20]♠ 850-432-8905
Harrison Jeffrey V 850-432-8905
1416 Ⓓ Jackson Angela ..850-437-3178
+ N K ST INTERSECTS
1500 BEULAH'S PRE-K & LEARNING CTR child care serv ..850-435-6943
1501 Jones Leroy N & Lennie B [20]♠
1502 Stallworth Dan T Sr [20]♠ 850-433-6832
Stallworth Anthony D 850-433-6832
1503 Not Verified
1505 Black Beulah K [10]
Black Wanda O
1506 Not Verified
+ N L ST INTERSECTS
1601 Not Verified
1603 Thompson Eunice H & Eugene F [20]♠ 850-438-2370
1616 W R STONE MFG CO mfrs 850-438-3786
1618 Stone William R & Dorothy F [20]♠ 850-438-6717
+ N M ST INTERSECTS
1712 Camley Charles M & Betty L [10]♠ 850-438-8609
ECVFFA SUPPORT SVC org 850-438-5341
1717 PENSACOLA HEALTH CARE FACILITY phys therapists 850-433-9547
Robinson Mary H [3]
810 Hutsell Earl L [3]
209 Campbell Mary M [2]
1718 CARNLEY FLOOR COVERING floor laying refinishing/resur 850-438-6750
Moore Billy W & Mary T [20]♠ 850-438-6750
1720 Askegren Hughey R [20]♠ 850-433-7532
Askegren D 850-433-7532
+ N N ST INTERSECTS
+ N PACE BLVD INTERSECTS
• ZIP CODE 32505 CAR-RT C004
2100 Cross Crash A [2] 850-470-0488
2201 Johnson Nancy [14] ..850-434-9279
Johnson Roosevelt ..850-434-9279
Shoemaker Dan [20]♠ 850-432-8930
Shoemaker Armster ..850-432-8930
2202 Nguyen Hai D [3]♠ 850-469-8150
2205 Thomas Charles L [20] 850-434-6943
2208 - 2217 Not Verified (3 Hses)
2218 Monk Emma E [20]♠ ..850-433-7419
Monk Elizabeth M 850-433-7419
2219 Edwards Eloise B [5]♠ 850-433-8968
2220 Harris Thelma [7]♠ 850-438-4677
Harris Anthony G 850-438-4677
2301 Ⓓ Williams Kimberly A
2304 Augustine Freddie L & Marion V [20]♠ 850-438-6473

W AVERY ST Cont'd

2307 - 2308 Not Verified (2 Hses)
2312 Lai Tuan T [9]♠ 850-432-5653
Lai Vu T 850-432-5653
2324 Russell Debra R [7]♠ 850-434-0288
Russell Demetris L ..850-434-0288
2401 Not Verified
2408 Savage Mary L [13]♠
2409 Terry Eddie [3] 850-432-4725
2410 McDowell Charlene [5]♠ 850-469-9817
McDowell Charles J ..850-469-9817
2412 Shaffer Lisa M [7]♠ ..850-434-5741
Shaffer Jeffrey M 850-434-5741
2413 Barry Azell [3] 850-439-9021
2415 Forman Cleathia H [20]♠ 850-432-5556
Forman Benjamin F ..850-432-5556
2512 A - B Not Verified (2 Apts)
2512 B Ⓓ Thomas Lisa 850-434-0589
2607 J'S LILY BEAUTY & NAIL SALON beauty salons 850-435-9390
2609 Not Verified
2613 Cotton Franklin D Sr [15]♠ 850-434-0552
Cotton Matthew 850-434-0552
2617 Lee Charles E [7]♠
2701 Hinson Willie F & Diane G [7]♠ 850-434-7794
2703 Fisher Delbert L [5]♠
Fisher Shirley
2705 Godwin John L [4]
Godwin Rhonda
2707 Not Verified
2711 Henderson Vincent M & Patricia A [7] 850-432-8243
2800 McMillan Rebecca [3] 850-434-8943
2801 Ⓓ Harnard Brian
Spry Elisa Y [3]
2804 Not Verified
2813 Stokes Danny R [5]♠ 850-438-0140
• ZIP CODE 32505 CAR-RT C005
2904 Mullen Timothy W [7] ..850-434-5443
Mullen Angela C 850-434-5443
2927 Mayshack Delonse M [11]♠ 850-438-5373
Mayshack Kendra L ..850-438-5373
2929 Not Verified
3029 Dread Mario D [12]♠
Dread Delonis S
3031 Tate Deborah L [7]
Tate Lee C
3050 Hamilton Matt & Angie [4] 850-436-3560
3100 Jackson Frank J [18]♠ 850-438-0403
Jackson Yvonne 850-438-0403
3223 Hale Henry J & Annie T [20]♠ 850-429-0349
3333 Taylor Alex C & Alberta W [20]♠ 850-432-5505
3340 Not Verified
3342 Ray Cheryl E [3] 850-433-6644
3410 Clahoun Sam [5]♠ 850-433-8965
Clahoun Cora L 850-433-8965
A - B Not Verified (2 Apts)
3412 Ⓓ Johnson Annise ..850-433-0743
A - B Not Verified (2 Apts)
3414 Brackett Edwards & Debra A [14] 850-436-8593
A - B Not Verified (2 Apts)
3416 A Riggins Aleatha C [2] 850-433-7329
B - B Not Verified (7 Apts)
3501 Fuller Alice D [20]♠ ..850-432-6231
Fuller Clay M 850-432-6231
3505 Not Verified
3600 ST MARY HOLINESS CHURCH churches 850-435-0526
3620 Not Verified
3825 QUALITY INDUSTRIES marine contractors & designers 850-438-9355
3700 BROWNSVILLE ARTS & SCIENCES schools ..850-595-6860
3701 GMCC FOOD STORE convenience stores 850-434-6761
3703 Blanton Rebie L [20]♠ 850-433-3991
Blanton Bill 850-433-3991
3705 P Posey Charles A & Veronica G [20]♠
3707 Harris Thomas L [19] ..850-470-0998
3709 Not Verified
3803 Ⓓ Martinez Santos ..850-469-8610
3805 Palmer D [3] 850-439-3826
3809 - 3907 Not Verified (3 Hses)
3909 Lassiter Dalton T [20]♠ 850-432-6591
Lassiter Christine M 850-432-6591
BUSINESSES 15 HOUSEHOLDS 142

AVIA LN (PENSACOLA)-FROM 5021 CHALLENGER WAY EAST

• ZIP CODE 32507 CAR-RT R006
1004 Grandstaff Harvey L & Mary A [11]♠ 850-492-4532
1006 Ⓓ Lowery Timothy E♠
Lowery Tania
1008 McPherson Fredline W [20]♠ 850-492-1821
McPherson Tommy E 850-492-1821

AVIA LN Cont'd

1012 Flesher Alfred J Jr & Dorothy J [5]♠ 850-497-1426
1016 Sterriker Robert C & Leanne C [3]♠
+ JENNY LN BEGINS
+ COBIA ST INTERSECTS
+ COBIA WAY BEGINS
HOUSEHOLDS 5

AVOCET LN (PENSACOLA)

• ZIP CODE 32514 CAR-RT R035
5029 Ⓓ Bradley Kevin G♠
Bradley Gretchen
5073 Ⓓ Trevino Lisa
Trevino Fernando
HOUSEHOLDS 2

AVON RD (PENSACOLA)-FROM 13081 GULF BEACH HWY NORTH

• ZIP CODE 32507 CAR-RT R049
5300 Ⓓ Underhill Douglas
5312 Goodrich Justin [3] 850-492-7554
Goodrich Gary 850-492-7554
5318 - 5320 Not Verified (2 Hses)
5321 Ⓓ Simpson Judy V♠
5333 - 5335 Not Verified (2 Hses)
5492 Ⓓ Wade Paul A 850-492-7849
Wade A 850-492-7849
5495 Not Verified
+ BECKSTROM RD BEGINS
5505 Browning Kathleen T [19]♠ 850-492-5746
5507 McGough William D & Theresa F [7]♠
5512 Not Verified
HOUSEHOLDS 12

AVONDALE RD (PENSACOLA)-FROM 4601 KINGSTON DR NORTH

+ CERNY RD CONTINUES
• ZIP CODE 32526 CAR-RT C007
5605 Davidson Colin [6]♠ ..850-457-0043
5606 Ⓓ Austin Christian♠
Ⓓ Morrissey Frances
5611 Patterson David E & Carolyn L [8]♠ 850-453-8041
5612 Campbell Lisbeth & Lizi [2] 850-457-4123
5617 - 5621 Not Verified (3 Hses)
5624 Nelson Florence M [11]♠ 850-457-4959
5625 Batson Divina L [7] 850-457-3038
5630 Papillion Sean E [7]♠ 850-453-4634
Papillion Issac L 850-453-4634
5633 Hatmaker Idamae R [20]♠
Hatmaker William L
Ⓓ Reade Stacey 850-458-7382
5636 Not Verified
5641 Wilson Brenda [2] 850-458-4999
5642 Edler James R Jr [5]♠ 850-453-4313
5645 Not Verified
5648 Page Michael S [10]♠
5651 Frey Laurie L & Roger A [7]
5654 Holmes Susan D [8]♠ 850-456-1222
5655 Gastineau James C Sr & James C [4]♠ 850-455-4190
+ OAKLAND DR INTERSECTS
5660 - 5678 Not Verified (4 Hses)
5682 Ridgway Edmond S [20]♠ 850-456-9349
Ridgway Agnes J 850-456-9349
5684 Not Verified
5686 Meredith Joseph K & Kari A [12]♠
5687 Peeterse Edward E [20]♠ 850-453-2931
Peeterse Tina R 850-453-2931
5688 Henk Milton F Sr [20]♠ 850-456-6366
Henk Liselott 850-456-6366
5690 Not Verified
5692 Ⓓ McKean Thomas
5694 Moulder Kim B & Amy K [4]♠ 850-457-0986
+ KIMBERLY DR BEGINS
5730 Ⓓ Grant Robert A Jr♠ 850-453-5673
5733 Not Verified
5736 Hunter Tony [2] 850-458-5761
5742 Blackmon Joyce C [20]♠ 850-456-0300
Blackmon Phillip 850-456-0300
5745 Ⓓ Trievel Nancy L
5748 Childers Richard L [20]♠
CREATIVE TAXIDERMY taxidermists 850-456-5371
+ DURHAM DR BEGINS
5754 Not Verified
5760 Watson Thelma P [8] ..850-457-7618
Watson Frankie M 850-457-7618
5763 - 5766 Not Verified (2 Hses)
5772 Mays Judson H & Margaret S [20]♠ 850-455-8254
5778 Holland James F [15]♠ 850-457-4011
Holland David W 850-457-4011
5784 Not Verified
5787 Ⓓ Crawley Edwin G♠ 850-453-0689
+ POINCIANA DR BEGINS
5790 Clevenger Charles E [2]♠ 850-458-7721
Clevenger Tonya 850-458-7721

This directory is property of Polk City Directories. It is leased for the personal use of the subscriber.
This information changes by 60% each year. For updated directory call 1-800-275-7655 or www.citydirectory.com

AUGUSTA AVE 32507
BEACH HAVEN
From 3000 blk Gulf Beach Hwy n & s, 1 w of Bainbridge
Tract 23 (200-1998 B) $4
Tract 27 (701-1815 B) $3
Tract 23 (1816-2116 B) $4

1608	Britt Frank W	455-4243	83
1609	Dickens James Frank	455-2331	93
1609	Julson A	+ 457-6207	98
1613	Prosser A	+ 453-1085	98
1618	Ball Albert M	457-9502	96
1701	Nelson C A	455-7524	81
1707	Clifford B	+ 456-2788	98
1708	Schirtzinger Paul M	456-7919	84
1712	Yanda A	456-3048	81
1720	Huggins Keith	+ 456-2063	98
1802	Ferrara Frank F	455-3513	89
2005	Davis S I	456-1752	97
2009	Rodgers E F	455-1458	92
2010	Hefner Kenneth R	453-5737	77
2015	Blount Billie Ruth	453-4840	88
2015	Madeira Anthony	453-4840	88
2019	Petrovich James	458-5686	96
2101	★Saltmarsh Gallery	455-9684	89
2105	Simoneaux Lyle Thomas	453-3700	93
2109	Edge John	455-0803	95
2114	Turner B	+ 453-5044	98
2116	Schwab Lew G	457-9643	97

1-BUS 21-RES 5-NEW

AURORA AVE 32506
From 57th Ave w, 2 s of 5700 blk Jackson Rd
Tract 28 (5700-5999 B) $3

5802	Cooper Lowell H	455-2189	--
5805	Tuck Paul D	456-0923	--
5806	Hudson G D	456-2024	--
5807	Hewett Jas	456-3640	--
5900	Roberts Plemon	456-2176	88
5906	Benton F	453-3743	79
5906	Thompson B L	453-3743	78

0-BUS 7-RES 0-NEW

AUSTIN 32534
ENSLEY
From Palafox Blvd w to Cobb Ln, 2 s of Detroit Blvd

12	Gates Jas A	476-7077	--
15	Smith David K	476-3161	86
20	Preston Wayne M	479-9817	94
24	Wynn P A	478-6438	86
122	Purvis James B	476-1696	92

0-BUS 5-RES 0-NEW

AUTUMN LN (R R 21) 32514
From Hillview Rd north
Tract 36.01 (9001-10034 B) $3

9003	Tillery Patrick A	477-3808	87
9007	Cook J Robert	477-9573	85
10010	Pockets Charles A	478-7100	89
10011	Brown Charles E	+ 484-2934	98
10019	Bolin Alexis Miller	478-5544	93
10019	Bolin Michael O	478-4001	93
10023	Widmer F P	478-1387	94
10027	Schutte Thomas D	477-1919	97
10030	Leon David	+ 484-2587	98
10030	Patterson Don	478-3282	86

0-BUS 10-RES 2-NEW

AVENIDA MARINA 32504
BAY OAKS
From Langley Ave n, 1 w of Scenic Highway

4600	Nunning W J	477-5223	76
4600	Nunning W J	478-9422	94
4605	Guy Ronald Dr	+ 478-7383	98
4610	Yates William	□ 478-2942	98
4615	Bruni Barbara	857-1277	97
4615	Bruni Jack	857-0144	96
4620	⊗Duffy John F	479-8472	89
4625	Herms C Jack	+ 479-4687	98
4630	⊗Smith Laurence K	484-0855	91
4635	Stapleton Albert A	477-2615	81
4640	Wilson Thomas J	□ 505-9805	98
4645	Frazee Rodney	477-2785	85
4650	Ranelli F E	477-2007	76
4660	Kepner Danny L	479-7767	89
4665	Simmons Wright W	477-8793	86
5700	⊗Settimo Aldo	476-4471	86
5705	Cann Richard	477-7400	79
5730	Duncan Doug S	479-1843	91
5735	Castillo Jan	+ 857-1282	98
5765	Wallace Rodney	494-9609	93
5775	Crawford Pat	479-4712	94
5775	Nelson A S	476-9263	95
5795	Lisner Charles D	474-4149	92

0-BUS 23-RES 3-NEW

AVENIDA REAL 32504
BAY OAKS
From Langley Ave n, 2 w of Scenic Hwy

5705	Brown Berton L	477-3900	79
5730	Black Joe	477-4930	--
5760	Jordan Sue	477-1254	95
5765	Bracken John N	476-4993	84
5775	Rankin William	+ 475-5774	98
5790	Nastasi A	+ 505-0154	98
5795	Vasilou Todd	476-6456	97

0-BUS 7-RES 2-NEW

AVENIDA ROBLEDAL 32504
BAY OAKS
From Langley Ave n, 3 w of Scenic Highway

5705	Northup Aldrich H Dr	477-7989	93
5720	Anderson William H	□ 484-4511	98
5725	Sutherland Carl R	478-1559	83
5740	Nesom J Douglas	477-3933	83
5745	Moore Robert T	484-8732	90
5760	Stichweh Larry	476-9244	81
5765	Deason E Melton Dr	474-0310	83
5790	Goebel Robert	479-3361	93
5795	⊗Carlson Barbara Woody	484-7440	91

0-BUS 9-RES 0-NEW

AVERY E 32503
Extends from 1700 blk N Palafox e to Escambia
Tract 6 (300-799 B) $1
Tract 8 (800-1699 B) $3
Tract 9 (1700-2099 B) $5
Tract 10.02 (2900-3299 B) $4
Tract 10.02 (3301-3301 O) $4

306	Ward Willie	433-3192	97
310	Howard Willie	433-2554	85
314	Sanders S	□ 433-3816	98
318	Maxwell Willie E	432-3385	--
411	McCorvey Willie M	434-3809	81
651	Miles Willie C	438-2491	--
707	Malden Richard	434-1211	79
900	Bellamy Cleatus C	433-3712	--
926	Lyons Danny	+ 438-1473	98
930	Wright Michael	+ 432-2294	98
1109	Sims Keith A	□ 432-6847	98
1115	Coble David M	433-5909	94
1115	Mitchell Steven R	□ 435-7742	98
1220	Ballard C	438-5102	96
1241	Folland K	433-0689	97
1257	Pfeiffer John F III	434-5123	90
1273	Shelley Steven M	434-8574	96
1289	Delgado Frank G	444-9590	96
1300	Loewe Roscoe O	438-7823	--
1302	Graves Bob	432-5924	96
1306	Bonifay William C	432-5317	--
1308	Chinn O J	438-8350	78
1309	Macy David	□ 429-9817	98
1312	Hughes Norman P	444-9913	97
1315	Drinkwater Amanda	433-2075	93
1350	Waters Fred W	438-8377	--
1404	Daniels John	432-4127	89
1411	Trimuar P	436-2071	92
1510	Peters Julie	+ 438-3211	98
1513	⊗Caton Paul	433-1983	96
1515	Smith Leslie	436-4548	94
1519	Goss John M	432-2904	87
1520	Edge J E III	438-0697	--
1523	Childs V R	438-0053	88
1526	Edge John E IV	432-4736	85
1530	Kelly Warren T	438-7442	--
1605	Broward Theron	□ 433-4311	98
1605	Roberts William H	470-0406	96
1610	Perry L S	433-0962	94
1612	Hoffman Johnnie J	432-4683	86
1615	Royal Barry L	432-7973	85
1621	McFarland Wm	433-0238	88
1623	Goodrick L	470-9012	97
1700	Rosa Robert Jr	433-9488	91
1701½	Lind G	432-2279	94
1703	Kayir Hacik	433-3643	93
1704	Fernandez Jose J	433-0541	91
1705	Curtis Steven & Monya	434-8039	97
1705	Curtis Steven S & Monya	438-4435	97
1707	Bailey Daniel	433-2612	97
1712	Harrison Darrel	432-5369	93
1718	Riehm John P	433-2525	82
1800	Paul Lynn B	432-9708	91
1804	Cotton Amanda	434-3034	97
1807	Kulczyski Kenneth S	438-3375	91
1808	Bellanova Kandy	432-6417	95
1810	Stevenson John S	433-8052	--
1821	Skaggs J	438-5147	97
1901	Williamson Marion H	438-3837	--
1901	Williamson Mary L Mrs	438-3837	79
1911	Martin Douglas R	435-9313	92
1914	Neuner Carole	433-9006	96
1914	Neuner Tony	433-9006	96
1916	Kennilf Darby	432-8452	95
1919	Fuller Ralph	438-2034	--
1920	McKee Grover H	432-7246	--
2000	Grimmett H L	438-3218	77
2005	Williams G W	438-1765	84
2007	Collins Dana	434-1737	--
2010	Boyd Blane	+ 469-8750	98
2010	Passey Neil	433-1706	97
2010	Passey Neil	+ 433-1792	98
2011	Flounlacker Michael	+ 436-8789	98

0-BUS 73-RES 6-NEW

AVERY E 32503
EAST PENSACOLA HEIGHTS
Out E Cervantes, from 1400 blk Bayou Blvd e bey Chipley Ave, formerly 14th St (EPH)
Tract 6 (300-799 B) $1
Tract 8 (800-1699 B) $3
Tract 9 (1700-2099 B) $5
Tract 10.02 (2900-3299 B) $4
Tract 10.02 (3301-3301 O) $4

2902	Henderson Ronnie	469-8635	92
2904	Syfrit B S	433-2340	85
2909	Johnson Warren J	432-5447	90
2909	Tahar T	432-2945	97

AVERY E 32503 Contd
EAST PENSACOLA HEIGHTS

3000	East Frances S	469-1737	93
3007	⊗Shows J C	433-4358	--
3100	Kimberl Chas W	438-6077	--
3102	Scanlon Eric A	433-3876	79
3103	Golombek Mark	+ 433-8738	98
3104	Goble D M	+ 469-1381	98
3105	Grosskopf Norman	433-7044	--
3106	Smith S M	433-8038	83
3110	Collins Lewis J Jr	434-1121	--
3200	Mitchell Donna	432-5595	97
3200	Mitchell M	432-6183	95
3202	Mitchell Clifton J	438-5953	--
3202	Mitchell Eva	438-5953	--
3202	Mullen Ida Mae	438-1332	97
3203	Heller John Jr Mrs	438-0074	--
3204	Grosskopf R F	433-5374	--
3207	Weeks Steven M	433-0589	97
3207	Weeks Steven M	433-1238	97
3230	Jacobi Raymond M	444-9899	96
3260	Strayhorn H	434-8616	90

0-BUS 24-RES 2-NEW

AVERY W 32501
From 1700 blk N Palafox Hwy w to Green
Tract 5 (1-499 B) $4
Tract 18 (500-1399 B) $1
Tract 18 (1400-1998 E) $1
Tract 4 (1401-1999 O) $1
Tract 18 (2000-2198 E) $1
Tract 4 (2001-2199 O) $1
Tract 18 (2200-2898 E) $1
Tract 19 (2201-2899 O) $1
Tract 20 (2900-3698 E) $1
Tract 19 (2901-3699 O) $1

25	Serrano Enelita E MD	434-3725	80
108	Wilson Denny	433-5980	97
108	Wilson G	433-5980	97
110	Sheehan Michael	438-2868	86
113	Mead Bert	438-3783	--
113	★Mead G R ofc	432-1004	91
116	Lewis Louise Stone	433-4929	79
117	Shelby Jan	436-6636	93
215	Walker William E	438-8203	86
222	Hutchins James M & Tina	469-0827	97
351	Paulsen Jas H	432-7886	--
371	Mckendry Daniel	434-3293	97
500	Mallory Tony	469-0976	93
500	Mallory Willie	432-8081	--
519	Greenwell Barry T	433-2110	--
522	Lard G B	432-4849	75
529	Heard Eula	434-5987	84
530	★Creative Construction	438-7615	86
530	★Mehserle Henry J	438-7615	82
530	Minnifield D	433-7687	96
602	Aldridge Edward	434-1918	77
604	Herzel Donald L	433-2169	--
606	Solis E M	432-2086	--
621	Touchstone Dwain	435-0591	96
631	Dupree Ernest C	434-5760	79
641	Sigler Elaine	432-6636	96
701	Sidberry L C	469-1200	92
704	Campbell Kim	438-2270	92
706	Meador S	444-9928	96
708	Sullivan Robt L	434-2096	--
801	★Brown Michael J MD PA	+ 434-2771	98
801	★Emerald Coast Plastic Surgery Associate	+ 434-2771	98
1211	Williams W R Sr	434-5933	76
1301	Williams Jewel	433-1648	89
1302	★Lakeview Center Inc Primary Care	469-3822	83
1302	★Primary Care Service Alcohol-Related	434-2872	84
1304	★Crisis Stabilization Unit	432-1222	88
1304	★Lakeview Center Inc Crisis Stblztn Unit	432-1222	88
1305	Saulsberry Finies	434-1636	--
1309	Thomas Mable	433-3411	79
1401	Som Soeur	432-1996	90
1410	Turner Jessie M	433-2305	--
1415	Harrison James V	432-8905	75
1416	Mosley Avery	469-1055	93
1501	Jones Leroy	432-0440	--
1502	Stallworth Rosa M Mrs	433-6832	83
1503	Smith Nathanion Rev	433-8912	--
1505	★Beulah's Pre-K & Learning Ctr Inc	+ 435-6943	98
1505	★Black Beulah Child Care Ctr Inc	435-6943	97
1603	Thompson E F	438-2370	--
1616	★Stone W R Mfg Co	438-3786	78
1618	Stone William R	438-6717	78
1712	Carnley Charles	438-8609	95
1717	PENSACOLA HEALTH CARE FACILITY		
	Linton Florence	+ 433-9708	98
	Martin L L	□ 438-7827	98
	McCraney Mary Edna	470-9006	96
	McGlaughn Jessie B	434-7904	96
	Peak Minnie	+ 429-9630	98
	★Pensacola Health Care Facility Inc	434-2355	80
	Sessions Willie	+ 432-6021	98
	Smith Barnetta	444-9596	96
	Webster Irene	432-1862	97
1718	★Carnley Floor Covering	438-6750	93

AVERY W 32501 Contd

1718	★Moore Evelyn	438-6750	93
1811	Benton V	434-3697	89
1811	Benton V	436-3697	94
	ZIP CODE 32505		
2201	Bondell Camilla	434-3165	90
2201	Johnson Nancy	434-3165	90
2205	Thomas Charles	434-6943	84
2210	Shoemaker Dan	432-8930	81
2218	Monk James A	433-7419	--
2304	Augustine Freddie	438-6473	79
2308	Johnson Jacquelyn	434-2005	95
2408	Savage Mary L	438-8485	91
2412	Richardson Lisa M	434-5741	97
2415	Forman B F	432-5556	--
2509	Livingston R L	433-5766	--
2613	Cotton Franklin D	434-0552	89
2701	Knott Jimmie Lee	469-0880	92
2703	Gross John	432-1920	94
2705	Franklin Sell	433-0431	--
2707	Martin Harry T	438-8642	--
2801	Thomas William E Jr	438-8208	97
2803	Henderson Patricia Ann	432-8243	97
2904	Johnson James W	432-9316	85
2904	Mullen Timothy	434-5443	97
2927	Mayshack Delorise M	438-5373	94
3029	Dread Deloris	438-2618	95
3029	Dread Deloris	+ 438-3808	98
3100	Jackson Frank J	438-0403	92
3223	Hale Henry J	432-2709	77
3333	Taylor Clinton	432-5505	94
3412	Lewis Ashley	470-9024	97
3412	Stallworth Ieasha	+ 470-9024	98
3412	Ward Shiela	435-1154	96
3414	Brackett Edwardo	+ 436-8593	98
3416	Scott Flora	+ 435-8364	98
3420	Gould Rosa L	432-5384	95
3501	Fuller C	432-6231	81
3600	★St Mary Holiness Church	435-0526	90
3620	Barnhill O W	432-5963	82
3625	★Quality Industries	438-9355	90
3700	★Schools Public Brownsville Arts & Sciences Acad School Office	+ 595-6860	98
3701	★GMCC Food Store	+ 434-6761	98
3701	★Stokes Glass & Mirror	433-9008	97
3703	Blanton Bill	433-3991	75
3703	Blanton R	438-7405	95
3705	Posey Rufus	438-8413	97
3707	Pitts Clarissa	438-1206	95
3709	Williamson Ida	438-7100	--
3805	Ellis Maggie L	432-4847	84
3909	Lassiter Dalton T	432-6591	--

20-BUS 92-RES 12-NEW

AVIA LN (R R 6) 32507

1004	Grandstaff Harvey Dr	492-4532	95
1012	Vanoverloop Jack	492-9688	94
1016	Clas J H	492-6387	95

0-BUS 3-RES 0-NEW

AVON RD (R R 13) 32507
TREASURE HILLS
From Seaglades w, n of Gulf Bch Hwy

5318	Embry Gary	492-5473	95
5320	Sandford Brett	□ 492-6123	98
5505	Jackson-Browning Kathleen T	492-5746	97
5507	Kirkman Robert C	492-0886	80

0-BUS 4-RES 0-NEW

AVONDALE RD 32526
From Gerney Rd n, 1 w of Marlane Rd

5606	Parker James H	455-9619	--
5606	Parker Marilyn	455-9619	92
5611	Patterson David E	453-8041	97
5612	Radcliff Barbara	456-3852	97
5617	Donaldson W K	□ 453-0740	98
5624	Nelson Florence M	457-4959	96
5624	Wright Debbie A	456-6464	96
5625	Batson Divina	+ 455-3030	98
5630	Ebert Sondra	□ 456-8168	98
5633	Hatmaker Ida Mae	457-9803	97
5641	Fortner D W	453-3797	87
5642	Clark L	453-9071	86
5645	Napper John	458-2469	97
5651	Williams Rodney	+ 458-6014	98
5655	Shipps Ernest & Sandra	455-4399	97
5660	Johns Joseph M	453-5303	96
5672	Wilson Joseph M	□ 455-6680	98
5678	Heckman Jerry	456-3107	87
5678	Simmons C K	455-3336	95
5682	Ridgway Edmond S	456-9349	76
5687	Peeterse Edw E	453-2931	--
5688	Henk Milton	456-6366	97
5690	Weets Gary Jr	453-5489	94
5733	Nguyen Dau	458-0824	97
5736	Spence L	+ 457-8701	98
5742	Blackmon J Coffelt	456-0300	80
5745	Durham K R	+ 453-6900	98
5745	Flowers C R	453-6900	82
5748	★Creative Taxidermy	456-5371	87
5760	Watson Thelma	457-8728	97
5763	Bledsoe Steve	453-8042	96
5772	Mays Judson H	455-8254	75
5772	Mays Margaret L	455-8254	75
5775	Webber Lillian	456-9762	84

1993 Greater Pensacola, FL and Vicinity - City Publishing Company, Inc.

AUDUSSON AVE 32507 Contd
WARRINGTON

6 Gaudin Kirby J 456-4222 85
7 Olson Carol Janette 453-2417 80
8 ★Pellegrine Robert J 456-4000 79
8 ★Ship Shape Marine Svc 456-4000 83
10 Masek Stephen 453-0700 92
11 Cheatham Vickie 455-1883 92
13 Isham Mary J Mrs 456-5887 85
15 Martin Randall 456-7191 --
17 Estrada T +453-1076 93
18 ★Bell Marine Service 455-7639 85
18 ★Coastal Generators 456-9813 84
19 Baldwin L W 455-3488 89
21 Jones B J 455-5196 92
22 Rocheblave B J 456-1878 86
23 Barley Patricia W 453-1769 91
24 Schuster Richard A 456-8636 81
26 Kearney Geniva 457-1552 92
26 Kearney Katherine 457-1407 92
29 Brown Reeder 456-7797 92
38 Bryan Gary 457-2615 92
40 ★Brown Marine Svc Truck Div 453-3471 81
40 ★Brown Towing Co 453-3471 81
40 Carr Milton 453-8345 88
40 MacArthur Jim 456-1880 85
40 Racine J A 453-5029 89
6-BUS 21-RES 1-NEW

AUGUSTA AVE 32507
BEACH HAVEN

From 3000 blk Gulf Beach Hwy n & s, 1 w of Bainbridge

1608 Britt Frank W 455-4243 83
1609-13 MOBILE HOME PARK
1609 Baity Eric +455-5837 93
Dickens James Frank □455-2331 93
1613 Dempsey Jennifer +455-1257 93
Estes J +455-4563 93
Harp Deborah +456-0774 93
1618 Ball Albert M +457-9602 93
1700 Eddins B 453-9480 85
1701 Nelson C A 455-7524 81
1705 Dailey B +456-3872 93
1708 Schirtzinger Paul M 456-7919 84
1711 Stafford Jean +456-3270 93
1712 Yanda A 456-3048 81
1720 Huggins Mary +458-6916 93
1802 Ferrara Frank F 455-3513 89
1816 ★T & O Welding & Iron Work 455-6311 88
1821 Pearson Arnold F Sr 456-2464 81
2001 Davis Cecil Warren 456-1752 --
2005 Davis Warren K 456-9415 83
2009 Rodgers E F 455-1458 92
2010 Hefner Kenneth R 453-5737 77
2014 Broxton J M Jr 456-2200 78
2015 Blount Billie Ruth 453-4840 88
2015 Madeira Anthony 453-4840 88
2019 Blount Jerry 453-2728 86
2101 ★Claire Wilson Originals 455-9684 90
2101 ★Saltmarsh Gallery 455-9684 89
2101 ★Wilson Claire 455-9684 89
2105 Simoneaux Lyle Thomas □453-3700 93
2114 Ard T R 457-0273 92
4-BUS 26-RES 8-NEW

AURORA AVE 32506
From 57th Ave w, 2 s of 5700 blk Jackson Rd

5802 Cooper Lowell H 455-2189 --
5804 Vaughn Keven +458-5557 93
5805 Tuck Paul D 456-0923 --
5806 Hudson G D 456-2024 --
5807 Hewett Jas 458-3840 --
5900 Roberts Plemon 456-2176 88
5906 Benton F 453-3743 79
5906 Benton Lee 457-9663 92
5908 Thompson B L 453-3743 78
0-BUS 9-RES 1-NEW

AUSTIN 32534
ENSLEY

From Palafox Blvd w to Cobb Ln, 2 s of Detroit Blvd

11 Pugh R L 476-2372 --
12 Gates Jas A 476-7077 --
15 Smith David K 476-3161 86
19 Johnson Betty 474-6310 91
19 Paulk M A 474-6310 91
24 Wynn P A 478-6438 86
109 Bowen David E 476-4270 84
111 ★L & L Auto & Truck Repair □478-2488 93
111 ★L & L Truck Repair 478-2488 92
122 Purvis James B 476-1696 92
124 Rudd Paul E II 474-6395 90
2-BUS 9-RES 0-NEW

AUTUMN LN (R R 21) 32514
From Hillview Rd north

9003 Tillery Patrick A 477-3808 87
9007 Cock J Robert 477-9573 85
10010 Daughdrill M S 478-6212 87
10010 Pockets Charles A 478-7100 89
10011 Coulman M A Lt Col 494-9567 92
10019 Bolin Alexia Miller rl est res +478-5544 93
10019 Bolin Michael O +478-4001 93
10027 Tuttle Robert B 477-1919 87

AUTUMN LN (R R 21) 32514 Contd
10030 Patterson Don 478-3282 86
0-BUS 9-RES 2-NEW

AVENIDA MARINA 32504
BAY OAKS

From Langley Ave n, 1 w of Scenic Highway

4600 Nunning W J 477-5223 76
4610 Hawkes Edward M 478-3353 91
4620 Duffy John F 479-8472 89
4625 Rogers Wm W DDS 476-4119 81
4630 Smith Laurence K 484-0855 91
4635 Stapleton Albert A 477-2615 81
4640 Doggett Michael 478-4686 83
4645 Frazee Rodney 477-2785 85
4650 Ranelli F E 477-2007 76
4655 Corey Pamela 474-1371 92
4660 Kepner Danny L 479-7767 89
4665 Simmons Wright W 477-8793 86
5700 Settimo Aldo 476-4471 86
5705 Cann Richard 477-7400 79
5730 Duncan Doug S 479-1843 91
5760 DeLoach Stephen J 484-5379 91
5765 Wallace Rodney +494-9609 93
5775 Orr J 476-7278 86
5790 Sayers William T 478-7292 87
5795 Lisner Charles D 474-4149 92
0-BUS 20-RES 1-NEW

AVENIDA REAL 32504
BAY OAKS

From Langley Ave n, 2 w of Scenic Hwy

5705 Brown Berton L 477-3900 78
5730 Black Joe 477-4930 --
5735 ★BoOne Corporation 477-1832 88
5765 Bracken John N 476-4993 84
5795 Oefinger Carmen 476-2070 86
5795 Oefinger Robert C 478-5580 85
1-BUS 5-RES 0-NEW

AVENIDA ROBLEDAL 32504
BAY OAKS

From Langley Ave n, 3 w of Scenic Highway

5705 Northup Aldrich H Dr +477-7989 93
5725 Sutherland Carl R 478-1558 83
5740 Nesom J Douglas 477-3933 83
5745 Moore Robertt 484-8732 90
5760 Stichweh Larry 476-9244 81
5765 Deason E Melton Dr 474-0310 83
5780 Bergalowski Chet W 494-9755 92
5790 Goebel Robert □479-3361 93
5795 Carlson Barbara Woody 484-7440 91
0-BUS 9-RES 1-NEW

AVERY E 32503
Extends from 1700 blk N Palafox e to Escambia

318 Maxwell Willie E 432-3385 --
411 McCorvey Willie M 434-3809 81
651 Miles Willie C 438-2491 --
707 Malden Richard 434-1211 79
900 Bellamy Claatus C 433-3712 --
1111 Baird Daniel II □434-6126 93
1111 Patrick S F □434-6126 93
1115 Galley C J 438-2382 92
1115 Hassell James W 438-2402 84
1120 WOMAN'S HOME
★Adult Congregate Living Facility +438-6271 93
★Escambia Co Council On Aging Inc Woman's Home +438-6271 93
Miller Belle 434-2453 91
Reed Semmie L 432-2130 92
★Woman's Home Residence Calls 432-4526 89
★Woman's Home ofc 438-6271 79
1216 Shell Thurston B 438-6797 --
1220 Ballard George P 438-5102 79
1241 Stewart Catherine L 438-3893 --
1257 Bayhs Elwood David 438-2860 90
1257 Pfeiffer John F Jr 434-6123 90
1300 Loewe Roscoe O 438-7823 --
1302 Culwell J C 432-5924 88
1308 Bonifay William C 432-5317 --
1308 Chinn O J 438-8350 78
1309 Matzger R R 438-5887 --
1312 Cavignac H A 438-6814 --
1315 Drinkwater Amanda +433-2075 93
1350 Waters Fred W 438-8377 --
1404 Daniels John 432-4127 89
1411 Trimuar P 436-2071 92
1413 Castlebeiry Regina 434-9423 92
1515 Moorman S R Jr 433-4087 91
1519 Goss John M 432-2904 87
1520 Edge J E III 438-0697 --
1523 Childs V R 438-0053 88
1526 Edge John E IV 432-4736 85
1530 Kelly Warren T 438-7442 --
1605 Soles Burndene 433-7245 91
1610 Perry Glenn A 433-0962 --
1612 Hoffman Johnnie J 432-4683 86
1615 Royal Barry L 432-7973 85
1621 McFarland Wm 433-0238 88
1623 Lamonte Jon 432-3829 92
1700 Rosa Robert Jr 433-9488 91
1701½ Smith Gloria L 432-2279 89
1703 Kayir Hacik +433-3643 93
1704 Fernandez Jose J 433-0541 91

AVERY E 32503 Contd
1705 Kelton E 435-1013 92
1712 Harrison Darrel □432-5369 93
1714 Warner Roger M Jr 433-5971 92
1718 Riehm John P 433-2525 82
1800 Paul Lynn B 432-9708 91
1807 Kulczyski Kenneth S 438-3375 91
1808 Bellanova Robert 438-2977 91
1808½ Encinias Bryon J +434-6368 93
1810 ★Handy Plumber Repair Service The 434-0870 83
1810 Stevenson John S 433-8052 --
1812 Southall Lawrence B 438-4328 --
1821 Davenport M E 438-2219 77
1901 Williamson Marion H 438-3837 --
1901 Williamson Mary L Mrs 438-3837 79
1911 Martin Douglas R 435-9313 92
1914 Endress Carl +434-8331 93
1915 Lundy Johnthan 434-9662 91
1916 Troyer M L +469-0530 93
1919 Fuller Ralph 438-2034 --
1920 McKee Grover H 432-7246 --
2000 Grimmell H L 438-3218 77
2005 Williams G W 438-1765 84
2007 Collins Dana 434-1737 --
2010 Schaag M 438-6634 --
2012 Smith Craig +433-1914 93
5-BUS 67-RES 8-NEW

AVERY E 32503
EAST PENSACOLA HEIGHTS

Out E Cervantes, from 1400 blk Bayou Blvd e bey Chipley Ave, formerly 14th St (EPH)

2902 Henderson Ronnie 469-8635 92
2903 Dykes W C 438-5188 --
2904 Syfrit Robert 433-2340 85
2909 Howchick Chris +434-9531 93
2909 Johnson Warren J 432-5447 90
3000 East Frances S +469-1737 93
3007 Shows J C 433-4358 --
3100 Kimberl Chas W 438-6077 --
3102 Scanlon Eric A 433-3876 79
3103 Harris K J +433-2212 93
3105 Grosskopf Norman 433-7044 --
3106 Smith S M 433-8038 83
3110 Collins Lewis J Jr 434-1121 --
3202 Mitchell Clifton J 438-5953 --
3202 Mitchell Eva 438-5953 --
3203 Heller John Jr Mrs 438-0074 --
3204 Grosskopf R F 433-5374 --
3205 Shires R A 435-9145 92
3207 Bouillion Barry +438-9985 93
3230 Deweese Thomas J Jr 433-2807 86
3260 Strayhorn H 434-8616 90
0-BUS 21-RES 4-NEW

AVERY W 32501
From 1700 blk N Palafox Hwy w to Green

25 Serrano Enelita E MD 434-3725 80
108 Welk Lawrence F 438-4296 --
110 Sheehan Michael 438-2868 86
113 Mead Bert 438-3783 --
113 ★Mead G R ofc 432-1004 91
116 Lewis Louise Stone 433-4929 79
117 Kafety Alesia +438-0388 93
117 Shelby Jan +436-6636 93
215 Walker William E 438-8203 86
222 Hudnall J E 438-6741 --
351 Paulsen Jas H 432-7886 --
500 Mallory Tony +469-0976 93
500 Mallory Willie 432-8081 --
519 Greenwell Barry T 433-2110 --
522 Lard G B 432-4849 75
529 Heard Eula 434-5987 84
530 ★Creative Construction 438-7615 86
530 ★Mehserle Henry J 438-7615 82
600 Brown Gover C Jr +438-0409 93
601 Clark J W 436-1995 --
602 Aldridge Edward 434-1918 77
604 Herzel Donald L 433-2189 --
606 Solis E M 432-2086 --
621 Watson Wilma T Mrs 432-6236 --
631 Dupree Ernest C 434-5760 79
700 Gray Thelma 432-3579 76
701 Sidberry L C 469-1200 82
704 Campbell Kim 438-2270 92
706 Harris A D 434-9869 91
708 Sullivan Robt L 434-2096 --
801 ★Plastic Surgery Assocs PA 433-8391 85
801 ★Schlichter F J Jr MD 433-8391 85
1017 ★Brestan Elmer P MD 444-4785 92
1017 ★DeSonier Louis PhD psychologist 444-4785 87
1017 ★Desonier Louis PhD 444-7054 92
1017 ★Garner John W MD PA □444-4707 93
1017 ★Goslin Robert H MD 444-4785 92
1017 ★Greskoviah F J III MD □444-4707 93
1017 ★Inclan Alejandro MD 444-4785 92
1017 ★Lasker James C MD +444-4785 93
1017 ★Patton Allen J MD 444-4785 92
1017 ★Peters D H MD PA □444-4707 93
1017 ★Sunnenberg Thos D MD 444-4785 92
1017 ★Tan Thomas B MD +444-4785 93
1211 Williams W R Sr 434-5933 76
1301 Williams Jewel 433-1648 69
1302 ★Lakeview Center Inc Primary Care 434-2872 83
1302 ★Primary Care Service Alcohol-Related 434-2872 84
1304 ★Crisis Stabilization Unit 432-1222 88

AVERY W 32501 Contd
1304 ★Lakeview Center Inc Crisis Stbiztn Unit 432-1222 88
1305 Saulsberry Finles 434-1636 --
1309 Thomas Mable 433-3411 79
1400 Lowry Chas E 432-3209 --
1401 Som Soeur 432-1996 90
1406 Marshall J L 438-2615 87
1410 Turner Jessie M 433-2305 --
1415 Harrison James V 432-8905 75
1416 Mosley Avery +469-1055 93
1501 Jones Leroy 432-0440 --
1502 Stallworth Rosa M Mrs 433-6832 83
1503 Smith Nathanion Rev 433-8912 --
1505 ★Beulah Black's Child Care Center 435-6943 89
1505 Black Beulah Mrs 433-1758 81
1505 Black W O 433-1758 81
1603 Thompson E F 438-2370 --
1616 Peek Flossie 433-8018 87
1616 ★Stone W R Mfg Co 438-3786 78
1618 Stone William R 438-6717 78
1717 PENSACOLA HEALTH CARE FACILITY
★Pensacola Hlth Care Facility Inc 434-2355 80
Spellman Laura 435-7672 91
1718 ★Carnley Floor Covering +438-6750 93
1718 Moore David 469-9819 92
1718 ★Moore Evelyn +438-6750 93
1720 Askegren H R 433-2347 87
1811 Benton V 434-3697 89

ZIP CODE 32505

2120 ★Goll's Paint & Body □433-2161 93
2201 Bondell Camilla 434-3165 90
2201 Johnson Nancy 434-3165 90
2205 Thomas Charles 434-6943 84
2210 Shoemaker Dan 432-6930 81
2218 Monk James A 432-7419 --
2219 Shaw S W 433-5881 91
2220 Harris Anthony +433-2912 93
2300 Franklin Alisha 434-3293 90
2304 Augustine Freddie 438-6473 79
2307 Lewis O F 432-4089 92
2401 Touchstone J W 469-1841 92
2408 Savage Mary L 438-8485 91
2409 Patrick Alton D 432-5917 90
2410 Finklea Harvey E 432-0360 88
2415 Forman B F 432-5556 --
2607 ★Murleece Beauty & Barber Shoppe 432-9956 85
2609 Livingston R L 433-5766 --
2613 Cotton Franklin D 434-0552 89
2617 Lee Debra +433-4496 93
2701 Knott Jimmie Lee 469-0880 92
2705 Franklin Sell 433-0431 --
2707 Martin Harry T 438-8642 --
2711 Melton Fred H 433-3979 --
2803 Duncan Matthew +432-2548 93
2813 Stokes Louise Mrs 438-8760 84
2904 Johnson James W 432-9316 85
2927 Crews P 433-6145 89
2929 Danley Chapel 433-4145 89
3100 Jackson Frank J 438-0403 92
3223 Hale Henry J 432-2709 77
3333 Taylor A Clinton 432-5505 91
3410 James Mary 433-4598 92
3410 Phifer Tiffany +434-9571 93
3412 Johnson Lucille 434-7158 91
3414 Brackett Edwardo 435-9085 91
3416 Williams Christine 438-7816 92
3420 Gould Hamp Jr 432-5384 81
3501 Fuller C 432-6231 81
3600 ★St Mary Holiness Ch 435-0526 90
3620 Barnhill O W 432-5963 82
3625 ★Quality Industries 438-9355 90
3701 ★Avery Street Grocery 433-7945 87
3701 ★Avery Street Seafood +433-7945 93
3703 Blanton Bill 433-3991 75
3705 Richardson Delisa 438-1646 91
3707 Pitts W L 438-1206 --
3709 Williamson Ida 438-7100 --
3805 Ellis Maggie L 432-4847 84
3909 Lassitter Dalton T 432-6591 --
32-BUS 93-RES 14-NEW

AVON RD (R R 13) 32507
TREASURE HILLS

From Seaglades w, n of Gulf Bch Hwy

5318 Goodrich Ryan 492-1260 91
5329 ★Howald Enterprises 492-3369 88
5507 Kirkman Robert C 492-0886 80
1-BUS 2-RES 0-NEW

AVONDALE RD 32526
From Cerney Rd n, 1 w of Mariane Rd

5605 Shipe Paul D 456-8102 81
5606 Parker James Howard 455-9619 --
5606 Parker Marilyn 455-9619 92
5611 Bryan Mitchell 456-4574 --
5618 Hartgel Dion □457-4479 93
5618 Swanson Darrell □457-4064 93
5625 Calvillo Robert V 455-8042 92
5633 Baxter Wendy +455-9742 93
5641 Fortner D W 453-3797 87
5642 Clark L 453-9071 86
5645 Williams Frank 457-7272 92
5648 Mestre Charles +458-9533 93
5651 Moorer Mary K 457-2720 92
5654 Coker Carrie +455-0548 93
5655 Lambert Thomas F 455-6089 81
5666 Reid S +453-4959 93

★ BUSINESS LISTING □ CHANGE OF ADDRESS + NEW LISTING ⊗ NO TELEPHONE SOLICITING 21

PENSACOLA, FL

AVERY E 32503 Contd

318 Maxwell Willie E 432-3385 --
411 McCorvey Willie M 434-3809 81
651 Miles Willie C 438-2491 --
707 Malden Richard 434-1211 79
900 Bellamy Cleatus C 433-3712 --
926 Fluegge Stephen G 438-1141 82
1109 La Flamme Gregory A 433-0914 88
1111 Gabriel Thomas A +434-0671 89
1115 Dimaggio Vincent +434-6610 89
1115 Hassell James W 438-2402 84
1120 WOMAN'S HOME
Crabtree E S 438-3370 88
Winegar Louise 432-7828 88
★Woman's Home calls +432-4626 89
★Woman's Home ofc 438-6271 79
1216 Shell Thurston B 438-6797 --
1220 Ballard George P 438-5102 79
1241 Stewart Catherine L 438-3893 --
1273 McGee Wallace G 438-7206 --
1289 Ball G E 432-8693 --
1300 Loewe Roscoe O 438-7823 --
1302 Culwell J C 432-5924 88
1306 Bonifay William C 432-5317 --
1308 Chinn O J 438-8350 78
1309 Metzger R R 438-5887 --
1312 Cavignac H A 438-6814 --
1315 Vail Kathleen R 432-3259 82
1315 Vail William R 432-3259 82
1350 Waters Fred W 438-8377 --
1404 Daniels John +432-4127 89
1411 Wilkins George 435-2977 88
1413 Steele John Ray +434-0514 89
1510 Walker Edie N 434-7858 87
1515 Moorman Susie +433-4097 89
1519 Goss John M 432-2904 87
1520 Edge J E III 438-0697 --
1523 Childs V R 438-0053 88
1526 Edge John E IV 432-4736 85
1530 Kelly Warren T 438-7442 --
1610 Perry Glenn A 433-0962 --
1612 Hoffman Johnnie J 432-4683 86
1615 Royal Barry L 432-7973 85
1620 Vickrey Bubba 433-5899 83
1621 McFarland Wm 433-0238 88
1622 McVoy Thomas V Jr 438-5896 86
1700 Stevenson Andrew +435-6935 89
1701 Gardner Scott 434-6154 88
1701½ Smith Gloria L +432-2279 89
1704 Bingham R A 434-1798 75
1707 Oerting J A Sr 438-2631 --
1712 Schrader W C Rev 432-1712 --
1714 Bustos Timothy M 433-6240 88
1718 Riehm John P 433-2525 82
1720 Glagola Charles R 438-9930 81
1800 Weekley L W 432-5604 --
1804 Doyle Peter W □434-6439 89
1808 Wagner L 438-3448 88
1808½ Morgan M B □432-4647 89
1810 ★Handy Plumber The 434-0870 83
1810 Stevenson John S 433-8052 --
1812 Southall Lawrence B 438-4328 --
1821 Davenport M E 438-2219 77
1901 Williamson Marion H 438-3837 --
1901 Williamson Mary L Mrs 438-3837 79
1911 McGuire Perry 438-0190 80
1914 Cheeseman E E 433-2965 75
1919 Fuller Ralph 438-2034 --
1920 McKee Grover H 432-7246 --
2000 Grimmell H L 438-3218 77
2005 Williams G W 438-1765 84
2007 Collins Dana 434-1737 --
2010 Schaag M 438-6634 --
2011 Aaronson M J 438-7429 --
2012 Technow K A 434-3783 86
2021 Nolan Russell P 432-1923 87
3-BUS 74-RES 8-NEW

AVERY E 32503

EAST PENSACOLA HEIGHTS

Qut E Cervantes, from 1400 blk Bayou Blvd e bey Chipley Ave, formerly 14th St (EPH)

2902 Abbott S J 438-5644 88
2903 Dykes W C 438-5188 --
2904 Syfrit Robert 433-2340 85
3000 Guarisco Olga S 432-4766 --
3005 Hamblin Gayle L 433-7407 76
3007 Shows J C 433-4358 --
3100 Kimberl Chas W 438-6077 --
3102 Scanlon Eric A 433-3876 79
3103 Walther K J 433-2212 83
3105 Grosskopf Norman 433-7044 --
3106 Smith S M 433-8038 83
3110 Collins Lewis J Jr 434-1121 --
3110 Crosby Dewey C 434-1121 85
3202 Mitchell Clifton J 438-5953 --
3202 Mitchell Eva 438-5953 --
3203 Heller John Jr Mrs 438-0074 --
3204 Grosskopf R F 433-5374 --
3205 Fullerton Vera Mrs 438-6934 --
3207 Rooks Thos Q 433-4769 --
3230 Deweese Thomas J Jr 433-2807 86
3301 Davidson John S Capt +433-6216 89
0-BUS 21-RES 1-NEW

AVERY W 32501

From 1700 blk N Palafox Hwy w to Green

25 Serrano Enelita E MD 434-3725 80
35 Evans Harriet +438-5581 89
108 Welk Lawrence F 438-4296 --
110 Sheehan Michael 438-2868 86
113 Mead Bert 438-3783 --
116 Lewis Louise Stone 433-4929 79
215 Walker William E 438-8203 86
222 Hudnall J E 438-6741 --
351 Paulsen Jas H 432-7886 --
371 Joy D 433-1138 87
500 Mallory Willie 432-8081 --
519 Greenwell Barry T 433-2110 --
522 Lard G B 432-4849 75
529 Heard Eula 434-5987 84
530 ★Creative Construction 438-7615 86
530 ★Mehserle Henry J Col 438-7615 82
601 Clark J W 438-1995 --
602 Aldridge Edward 434-1918 77
604 Herzel Donald L 433-2189 --
606 Solis E M 432-2086 --
621 Watson Wilma T Mrs 432-6236 --
631 Dupree Ernest C 434-5760 79
641 McGinnis Lillie +438-7278 89
700 Gray Thelma 432-3579 76
704 Jackson Cliff Mrs 438-6686 --
706 Robinson Roy □438-3897 89
708 Sullivan Robt L 434-2096 --
711 Baskett Michael 432-3707 87
801 ★Plastic Surgery Assocs PA 433-8391 85
801 ★Schlichter F J Jr MD 433-8391 85
1115 Bailey Walter R 438-0301 77
1119 Kyles Denise 432-9427 86
1211 Williams W R Sr 434-5933 76
1301 Williams Jewel +433-1648 89
1302 ★Lakeview Center Inc Primary Care 434-2872 83
1302 ★Primary Care Svc LCI Alcohol Related 434-2872 84
1304 ★Crisis Stabilization Unit 432-1222 88
1304 ★Lakeview Center Inc Crisis Stblztn Unit 432-1222 88
1305 Saulsberry Finies 434-1636 --
1307 Chestnut Curry Jr 433-6039 87
1309 Thomas Mable 433-3411 79
1400 Lowry Chas E 432-3209 --
1406 Marshall J L 438-2615 87
1410 Turner Jessie M 433-2305 --
1415 Harrison James V 432-8905 75
1416 English Christopher D +438-5436 89
1501 Jones Leroy 432-0440 --
1502 Stallworth Rosa M Mrs 433-6832 83
1503 Smith Nathanion Rev 433-8912 --
1505 ★Beulah Black Child Care Center +435-6943 89
1505 Black Beulah Mrs 433-1758 81
1505 Black W O 433-1758 81
1603 Thompson E F 438-2370 --
1616 Peek Flossie 433-8018 87
1616 ★Stone W R Mfg Co 438-3786 78
1618 Stone William R 438-6717 78
1712 Bush George P 438-0203 86
1717 PENSACOLA HEALTH CARE FACILITY
Coleman Bessie 432-7823 87
Hartley A F □432-4890 89
Milton Cecilia 434-3929 88
Moyers Frederick +434-7451 89
★Pensacola Hlth Care Facility Inc 434-2355 80
1718 Moore Evelyn 438-6750 83
1720 Askegren H R 433-2347 87
1811 Benton Jacob □432-5727 89
1811 Benton V +434-3697 89
ZIP CODE 32505
2205 Thomas Charles 434-6943 84
2210 Shoemaker Dan 432-8930 81
2217 Stokes Otto 433-1763 --
2218 Monk James A 433-7419 --
2220 Appelberg Carl T +433-3860 89
2304 Augustine Freddie 438-6473 79
2307 Robinson Debra Ann 434-0057 86
2409 Mazzacone John Paul +434-5428 89
2410 Finklea Harvey E 432-0360 88
2412 Harrod W O Mrs 438-3084 --
2413 Brown E Marvin +433-6879 89
2415 Forman B F 432-5556 --
2607 ★Murleece Beauty & Barber Shoppe 432-9956 85
2609 Livingston R L 433-5766 --
2613 Cotton Franklin D □434-0552 89
2617 Lee Pauline 433-4715 87
2701 Robinson Joseph J 438-3752 88
2701 Romero Paul D 432-7545 86
2705 Franklin Sell 433-0431 --
2707 Martin Harry T 438-8642 --
2711 Melton Fred H 433-3979 --
2800 Hawley K E Rev 438-0454 --
2801 Lafleur Russel □433-7397 89
2813 Stokes Louise Mrs 438-8760 84
2904 Johnson James W 432-9316 85
2927 Crews P □433-6145 89
2929 Danley Chapel 433-4145 89
3100 Jackson Phillip D +433-6415 89
3223 Hale Henry J 432-2709 77
3340 Johnson Annette 438-5510 88

AVERY W 32505 Contd

3342 English Joe +432-0240 89
3412 McGruder Lucinda M 438-0327 87
3416 Williams John Jr +433-1698 89
3420 Gould Hamp Jr 432-5384 81
3501 Fuller C 432-6231 81
3620 Barnhill O W 432-5963 82
3625 ★Accu-Bilt Auto Electric 432-9646 87
3625 ★Accu-Bilt Used Motorcycle Parts 432-9646 87
3625 ★Accu-Bilt Used Auto & Truck Parts 432-9646 87
3701 ★Avery Street Grocery 433-7945 87
3703 Blanton Bill 433-3991 75
3703 ★Brownsville Glass 432-9696 84
3707 Pitts W L 438-1206 --
3709 Williamson Ida 438-7100 --
3805 Ellis Maggie L 432-4847 84
3809 Meuse James G +438-9131 89
3907 Barnhill S +433-1470 89
3909 Lassitter Dalton T 432-6591 --
17-BUS 97-RES 15-NEW

AVON RD (R R 13) 32507

TREASURE HILLS

From Seaglades w, n of Gulf Bch Hwy

5329 ★Howald Enterprises 492-3369 88
5507 Kirkman Robert C 492-0886 80
5511 Howell David B □492-0931 89
1-BUS 2-RES 0-NEW

AVONDALE RD 32506

From Cerney Rd n, 1 w of Marlane Rd

5605 Shipe Paul D 456-8102 81
5606 Parker James Howard 455-9619 --
5611 Bryan Mitchell 456-4574 --
5612 Crow Micky +456-4546 89
5617 Smith C M 455-3780 83
5621 Schrock James R 455-2155 85
5633 Swartz Clarence +453-6968 89
5641 Fortner D W 453-3797 87
5642 Clark L 453-9071 86
5645 Smith Dawn □456-8536 89
5648 Kidney P R 455-2360 81
5651 Scapin George D 453-0425 86
5655 Lambert Thomas F 455-6089 81
5666 Bodie Austin □453-4728 89
5678 Heckman Jerry 456-3107 87
5682 Ridgway Edmond S 456-9349 76
5687 Peeterse Edw E 453-2931 --
5688 Henk Milton 456-6366 75
5690 Weets Gary W 453-5489 86
5694 Cotton Bruce A +456-6818 89
5730 Stewart Connie E 453-4250 85
5736 Spence T A +455-0466 89
5742 Blackmon J Coffelt 456-0300 80
5745 Flowers C R 453-6900 82
5748 ★Creative Taxidermy 456-5371 87
5754 Urbaniak Jeff +455-9625 89
5760 Blair William E 455-4082 84
5763 Barnthouse Michael E 453-2184 80
5766 Campbell W K 455-0642 87
5772 Mays Judson H 455-8254 75
5772 Mays Margaret L 455-8254 75
5778 Webber Lillian 456-9762 84
5784 Hilburn Seals L 455-2839 --
5787 Wiersema Siert G 455-3694 80
5790 Mills Dennis 456-6756 79
5800 Kelson Robert 456-5635 88
5806 Browning Ray □453-3112 89
5818 Smith Robt E Jr 455-0504 --
5830 Lancaster G E 456-7027 78
5842 Fernandez Ildefonzo C 455-2636 86
5849 Echele A J Jr 456-5278 --
5854 Castille Oren A 456-7991 84
5860 Thomas Joel H 456-2080 80
5865 Matthews L Bain 453-1441 86
5872 Baker Creola □453-8911 89
5875 Garmon Dennis J 456-6719 84
5878 Waybright Berlin L 453-4314 88
5885 Gilbert Cornelius B 453-2987 82
5886 Maines Buck 457-1848 88
5890 Ridings B F +456-1272 89
5891 Smith Don 455-9621 88
1-BUS 50-RES 6-NEW

AYLLON AVE (R R 1) 32507

5601 ★Sharon's Place 492-3993 88
5601 ★Yarns & Things Boutique 492-3113 88
2-BUS 0-RES 0-NEW

AZALEA RD 32504

BELVEDERE PARK

From 3900 blk Bonway Dr n, 3 e of San Monica Rd

6090 Martin Gayle 477-7025 88
6090 Price Lynda 477-7025 85
6100 Herron Billie S 477-2160 88
6101 Shear Al 477-8613 75
6111 Orler Avaline 476-4142 78
6121 Jackson Thomas B 478-6267 79
6140 Keltner James M 478-3248 85
6150 Brigman Bloxham S 476-2511 --
6151 Zebrowski George 476-0295 85
6161 Rinks Eugene 478-1915 --
6180 Dillon Thomas E 478-5769 81
6181 Loper Fred 478-4151 86
6200 Thummel Ralph J 476-4648 77

AZALEA RD 32504 Contd

BELVEDERE PARK

6220 Kelley Felton A 478-6154 79
6221 Castelluci C R □484-3248 89
6240 Boyd L M 476-3870 84
0-BUS 16-RES 0-NEW

B ST N 32501

From 900 blk W Garden n to Maxwell

11 ★Diocese Of Pensacola-Tallahassee Pastoral Center 432-1515 85
11 ★Pastoral Ctr-Diocese Of Pensacola Tallahassee Pastoral Center 432-1515 85
84 ★Florida Catholic Newspaper 432-5215 86
84 Miller Carolyn E 432-0745 83
85 ★Diocese Of Pensacola Tallahassee Communications Ofc 432-5215 86
86 Nesbitt Wales +434-0549 89
87 Smith Dorothy J 433-8117 --
87 Smith Stuart T C Mrs 433-8117 --
114 Norris M A 432-8655 87
117 Johnson Barbara 432-3703 84
117 Johnson Elizabeth 433-5757 75
212 Means L H 438-1320 --
213 Manuel Leo 438-3201 81
216 Gumren Clauzell 432-9394 88
344 Bethel Allen T 434-3857 87
407 Rease K +438-3902 89
407 Rease R +438-3902 89
501 Herbert Ora Lee 433-7836 82
503 Anderson Deborah +432-1465 89
505 Rich Tom 434-1917 --
514 Robinson Gerald 434-7340 87
516 Franklin Claude 438-8980 --
600 ★American Seafood Co 432-4133 --
600 Jackson O R 438-1597 76
611 McKnight Walter L 432-1368 --
612 McCreary S T 438-3985 88
614 Sapp Leaon 433-3703 --
618 Harvey Rexford M 438-0193 --
803 Kelly Aaron Rev +435-9067 89
805 Johnson Henry A 433-3262 --
807 Manuel Leroy 438-6713 84
915 Hanks W P 438-0672 80
1010 Broughton Carrie 433-4356 --
1014 Jones Carlvin 438-5516 --
1014 White Alma 438-5516 --
1016 Bascom Napoleon W 438-8261 --
1018 Jackson Herman Rev 438-7345 --
1401 Pierce Bob 438-5938 --
1515 Pittman M C 438-2612 76
1650 McConaughy I H 438-1366 80
1810 Bulger Vernon 432-7837 80
1828 Johnson Alice 432-5666 --
1900 Lee Michelle 438-5961 88
1900 Lee Myrtle Janice 438-5961 78
2024 Ezell Willie 434-9980 85
2507 Ingham C L 432-8539 --
2601 Jackson Thomas L 438-6770 87
5-BUS 42-RES 5-NEW

B ST S 32501

From 900 blk W Garden s beyond W Pine

115 Wright L 433-4058 88
207 Lee Hattie Mrs 433-4397 --
207 Lee Willie 433-4397 --
208 Porter Daisy Mrs 432-6566 --
210 Smith Benj F 438-2507 --
210 Smith Samantha Mrs 438-2507 --
211 Benenson Michael E □433-3507 89
308 Taylor Ancle Jack 438-9711 83
315 ★Charlie's Carry Out 438-9712 88
412 Creamer Youell 432-6620 84
445 Terrell Lillian 432-3043 --
524 ★Patti Joe Seafood Co Main Plant Location 432-3315 --
2-BUS 10-RES 0-NEW

BAARS E 32503

From 3000 blk N Guillemard e to Magnolia Ave, 2 n of Crescent Dr

112 Dixon Henrietta 438-9385 80
112 Dixon William A 438-9385 80
501 ★Ray's Lounge & Package Store 432-4891 87
603 Thomas Ruby 438-3669 79
605 Holland Jas A 433-3894 --
606 Etheridge Aaron +433-2814 89
611 French John 432-5725 79
701 Williams J C 432-7117 --
800 Williamson J Lamar 438-7075 --
808 Davis C E 433-2364 --
823 Godwin Steve 432-5885 80
824 Nemeth Edw J 433-7811 --
912 Mabrie W H 438-3907 79
1000 ★Area Hsng Commission Gonzalez Ct Mgt Ofc 432-5647 82
1012 Pyle Harry 438-6746 --
1018 Banks Diana 434-1220 88
1100 Walker Robt H Mrs 433-3933 --
1101 Sykes C L 438-6233 77
1101 Sykes Ethel 438-6233 77
1107 Matthews Mary 432-8555 --
1205 Hargrove Hilda D 438-8424 --

★ BUSINESS LISTING □ CHANGE OF ADDRESS + NEW LISTING 21

RUNYAN MACHINE AND BOILER WORKS, INC.
Machine Work • Welding • Marine Railways • Ship Repairs
2132 Barrancas Ave., P.O. Box 12483, Pensacola, Fla. (32573) Phone 433-1107

E AVERY ST (EPH)—Contd
3106 Smith Sally M Mrs ◎ 433-8038
3110 Collins Lewis J Jr ◎ 434-1121
WATSON AV INTERSECTS
3200 Mitchell James E Jr ◎ 432-6183
3202 Mitchell Clifton J ◎ 438-5953
3203 Heller Alma M Mrs ◎ 438-0074
3204 Grosakopf Raymond F ◎ 433-5374
3205 Fullerton Vera E Mrs ◎ 438-6934
3207 Rooks Jane D Mrs ◎ 433-4769
3230 Parriah Frank R ◎ 433-2807
VAN KIRK AV INTERSECTS
3301 Hoover Burton S ◎ 432-1067

AVERY ST W —FROM 1801 N PALAFOX ST WEST

ZIP CODE 32501
25 Serrano Enelita E phys 434-3725
85 Brahan Jesse B Mrs ◎ 438-7650
N BAYLEN ST INTERSECTS
108 Welk Lawrence F ◎ 438-4296
110 Frechette Paul ◎ 438-0547
113 Mead Flora D Mrs ◎ 438-3783
116 Lewis Louise S 433-4929
117 Paul Clora D Mrs ◎ 432-1333
121 Perry Sally R Mrs ◎ 433-1922
N SPRING ST INTERSECTS
215 Bright Rachel
222 Hudnall Joel E ◎ 438-6741
N BARCELONA ST INTERSECTS
300 Duckworth James A ◎
350 Cannon Alex W ◎
351 Paulsen James H ◎ 432-7886
371 Vacant

A ST INTERSECTS
500 Mallory Willie L ◎ 432-8081
501★Simmons Velma Mrs ◎
519 Greenwell Barry T ◎ 433-2110
522 Lard Mildred G Mrs ◎ 432-4849
529 Quin Willie ◎ 432-2614
530 Baughn Louise S Mrs ◎ 438-1794
B ST INTERSECTS
600★Lester Woodrow C ◎ 438-7251
601 Clark Julian W 438-1995
602 Aldridge Edw ◎ 434-1918
604 Herzel Donald L ◎ 433-2189
606 Solis Eustaquio M ◎ 432-2086
608 No Return
611 Woodham Wm J ◎
621 Watson Wilmer T ◎ 432-6236
631 Dupree Ernest C ◎ 434-5760
641★Lee Joe L ◎ 432-5701
C ST INTERSECTS
700 Gray Thelma Mrs ◎ 432-3579
701 Crews Julia A ◎ 438-0629
704 Jackson Nelle M Mrs ◎ 438-6686
706 Mac Kenzie Gordon B ◎ 433-2438
708 Sullivan Robt L ◎ 434-2096
711 Brannen Wm H ◎ 438-0295
717 Cushon Woodrow ◎
D ST INTERSECTS
801 King Jerald P phys 433-6578
804 No Return
806 Woodberry Denise A Mrs 438-0832
808★Josey Diane C
810 No Return
E ST INTERSECTS
F ST INTERSECTS
G ST INTERSECTS
1000 Vacant
1001 Vacant
1005 Vacant
G ST INTERSECTS
1102 Florida Diagnostic & Learning Resources System public sch 433-7563
1113a Buf.ord Frank W 438-3778
113b Vacant
1115 Bailey Walter R 438-0301
1115a★Vatis Anita
1115b Mc Caskill Shirley
1116★Joyner Lavon L ◎
1119 Vacant
1120 Joyner Gary L
H ST INTERSECTS
1200 Child Development Services 432-1222
1201 Floyd Carthel ◎ 438-5056
1209 No Return
1211 Williams Wallace R ◎ 434-5933

I ST INTERSECTS
1300 Lakeview Center
1301 Wright Jewel S Mrs ◎ 433-2508
1305 Salisberry Fenies ◎ 434-1636
1307★Jackson Yulonda
1309 Thomas Mable R Mrs ◎ 433-3411
1316 Madison Helen Mrs ◎ 432-8025
Clark Linda ◎ 434-6557
J ST INTERSECTS
1400 Lowry's Audio Service 432-3209
Lowry Charles E ◎ 432-3209
1401 Weaver Cleave D ◎ 438-5105
1406 Marshall Wiley ◎ 433-0168
1410 Turner L C ◎ 433-2305
1414 Vacant
1415 Harrison James V ◎ 432-8905
1416 Walders Edw M ◎
K ST INTERSECTS
1501 Jones Leroy ◎ 432-0440
1502★Stallworth Dan ◎ 433-6832
1503 Smith Nathanion Rev ◎ 433-8912
1505 Kimbrough Beulah Mrs ◎ 433-1758
1506 Southworth Donald E ◎ 433-0207
1518 Williams Joyce A
1520 Williams Unice ◎
L ST INTERSECTS
1601 Harris Ezell 438-0700
1603 Thompson Eug F ◎ 438-2370
1616 Stone Robt ◎ 438-6717
1618 Stone Wm R ◎ 438-6717
1620 Vacant
M ST INTERSECTS
1712 Bush George P ◎ 438-2510
1717 Pensacola Health Care Nursing Home 434-2355
1718 Moore Bill W ◎ 438-6750
1720 Askegren Flooring contrs 433-6480
Askegren Hughey R ◎ 433-6480
N ST INTERSECTS
PACE BLVD INTERSECTS

ZIP CODE 32505
2201 Vacant
2205 Vacant
2208★Mc Aray Edna V 433-7974
2210 Shoemaker Dan ◎ 432-8930
2211 Applegate Ellsworth P ◎ 438-2198
2217 Stokes Otto J Jr ◎ 433-1763
2218 Monk James A ◎ 433-7419
2219 Shaw S W 433-6881
2220 Hobb Steven E ◎ 438-9807
Q ST INTERSECTS
2300★Adams Willie 432-8069
2304 Augustine Freddy 438-6473
2307 Vacant
2308 Wheeler Gracy L Mrs ◎
2311 Vacant
2312★Minor Georgia Mrs ◎ 433-8553
2324 Redmond Clyde ◎ 433-7034
NORTH R ST INTERSECTS
2403 Vacant
2408★Savage Mary
2409 Suggs Callie A Mrs 433-1512
2410 Nichols Earl R
2412 Harrod Dutcholine T Mrs ◎ 438-3084
2413 Bryant Douglas D 433-0792
2414 Dickson Kermit ◎
2415 Forman Cleathia ◎ 432-5556
S ST INTERSECTS
2512a Porter Robt L
2512b Vacant
2512c Vacant
NORTH T ST INTERSECTS
2507 Charlotte's Beauty Hut 434-1570
2509 Livingston Robt L ◎ 433-5766
2613 Conley Laura ◎ 433-0445
2615★Underwood John
2617 Lee Pauline E Mrs ◎ 432-4871
NORTH U ST INTERSECTS
2700★Likely Jas ◎ 438-9172
2701 Brown Cynthia ◎
2701½ Robinson Joe J ◎
2703 Watson Elmer L 438-7951
2704 Vacant
2705 Franklin Sell ◎ 433-0431
2707 Martin Harry T ◎ 438-8642
2711 Melton Fred H ◎ 433-3979
2714 Lockwood Louise Mrs ◎
NORTH V ST INTERSECTS
2800 Hawley Kenneth E Rev ◎ 438-0454
2801 Vacant
2803 Nowling Thos J ◎ 432-2262
2804 Dean Viola 433-6201
2813 Stokes Louise Mrs
2826 Ida's Legal Forms 434-7524
NORTH W ST INTERSECTS

2904 Johnson James W ◎ 432-8316
2927★Mayshack Ernest R ◎ 438-6891
2929 Danley Chapel ◎ 433-5854
ARCHER AV BEGINS
3029 Mc Crory Jack W ◎ 433-2742
3031 Fields Toby J Mrs ◎ 434-3972
3100 Jackson Frank J ◎
3223 Hale Economical Janitorial Service 432-2709
Hale Henry J ◎ 432-2709
3333 Taylor A Clinton ◎ 432-5505
3340 Vacant
3342★Tate Clarence Jr
GARY ST INTERSECTS
3410a No Return
3410b Vacant
3412a Robinson Jacqueline M 432-0559
3412b Campbell Jimmy L
3414a Lee Joe 432-5701
3414b★Preyer Paula O 438-0255
3416a Vacant
3416b★Palmitz Wanda 434-0402
3418a Vacant
3418b Liddell Leola M Mrs 432-2187
3420a Gould Hamp Jr 432-5384
3420b Liddell Willie 438-6170
3501 Fuller Clay M ◎ 432-6231
FIREMAN DR BEGINS
3505 Holley Thelma I Mrs ◎ 432-1709
3615 Vacant
3620 Barnhill Owen W ◎ 432-5963
3625 John Auto Salvage 438-0191
KIRK ST INTERSECTS
3701 Avery Street Grocery 432-9193
3703 Blanton Rebie C Mrs ◎ 433-3991
3705 Posey Charles A ◎ 433-8710
3707 Pitts Clarissa M Mrs ◎ 438-1206
3709 Williamson Lee W ◎ 438-7100
HOLLYWOOD ST INTERSECTS
3803 Wright Eunice L ◎ 432-1939
3805★Foster Geo S ◎ 438-3773
3807 Vacant
3809 Medley Randle S ◎
FERNWOOD ST INTERSECTS
3903 Tomasek Elmer P
3907 Cunningham Gartha 434-5921
3909 Lassitter Dalton T ◎ 432-6591

AVONDALE RD —FROM CARNEY RD NORTH 1 EAST OF PATRICIA DR

ZIP CODE 32506
CERNEY RD INTERSECTS
5605 Shipe Paul D ◎ 456-3102
5606 Parker James H ◎ 455-9619
5611 Bryan Robt M ◎ 456-4574
5612 Vacant
5617 Dietrich Wayne ◎ 453-6952
5618 Sandereon Gerald ◎ 456-8180
5621 Biggs Ronald J ◎
5624 Wood Robt 453-4556

TKO Rocks
HERE'S THE REAL WINNER
PENSACOLA'S #1 RADIO STATION
438-7543

R. N. Pyle, Mechanical Contractors, Inc.
2375 W. HERMAN ST.
P.O. BOX 8168 (32505)
PENSACOLA, FLORIDA
(904) 432-3405

RUNYAN MACHINE AND BOILER WORKS, INC.
Machine Work • Welding • Marine Railways • Ship Repairs
2132 Barrancas Ave., P.O. Box 12483, Pensacola, Fla. (32573) Phone 433-1107

W AVERY ST—Contd
B ST INTERSECTS
600 Hart Deesie C ◎ 433-6495
601 Clark Julian W 433-1985
602★Puryer Curtis ◎
604 Herzel Donald L ◎ 433-2189
606 Solis Eustaquio M ◎ 432-2088
608 Jones Wesley
611 Woodham Wm J
621 Watson Wilmer T ◎ 432-6236
631 Vacant
641 Mc Duffie Katie P ◎
C ST INTERSECTS
700 Gray Thelma Mrs ◎ 432-3579
701 Adams Kate C ◎ 432-4586
704 Jackson Nelle M Mrs ◎ 438-6686
706 Mac Kenzie Gordon B ◎ 433-2438
708 Sullivan Robt L ◎ 434-2096
711 Brannen Wm H 438-0295
D ST INTERSECTS
801 King Jerald P phys 433-6578
Serologicals Inc med laby 434-2314
804 Thomsen Tommy
806★Jackson Patricia A 438-7487
808 Muschett Beres 434-3711
810 Monroe Kathlyn M 438-8531
E ST INTERSECTS
NUMBERS IRREGULAR
1001 Primary Care Center alcohol detoxification 438-4655
F ST INTERSECTS
G ST INTERSECTS
1000 Drug Abuse Prevention & Treatment Center 438-3135
1005 Crippled Children's Home 438-1626
G ST INTERSECTS
1102 Florida Learning Resource System-West Gate 433-7563
1113★Jennings Ruby
1115 Bailey Walter R 438-0301
1115a Vacant
1115b Vacant
1116 Joiner Lavon ◎
1119 Family Life Counseling
1120 Young Hamilton H
H ST INTERSECTS
1201 Floyd Carthel ◎ 438-5056
1209 Vacant
1211★Williams Wallace R ◎ 434-5933

I ST INTERSECTS
1300 Stallworth Eliza Mrs ◎ 433-0736
1301 Wright Jewel S Mrs ◎ 433-2508
1305 Salisberry Fenies ◎ 434-1636
1307★Causey Eug ◎ 434-2982
1309 Thomas Mable R Mrs ◎ 432-7036
1316 Madison Helen Mrs ◎ 432-8025
J ST INTERSECTS
1400 Lowry's Audio Service
Lowry Charles E ◎ 432-3209
1401 Weaver Cleave D ◎ 438-5105
1406 Marshall Wiley ◎ 432-0178
1410 Turner L C ◎ 433-2305
1414 Vacant
1415 Harrison James V ◎ 432-8905
1416 Walders Edw M ◎
K ST INTERSECTS
1501 Jones Leroy ◎ 432-0440
1502★Stokes Chas E
1503 Smith Nathanion Rev ◎ 433-8912
1505 Kimbrough Beulah Mrs ◎ 433-1758
1506 Southworth Donald E ◎ 438-0207
1518 No Return
1520★Clark Cora ◎
L ST INTERSECTS
1601 Harris Ezell 438-0700
1603 Thompson E Finley ◎ 438-2370
1616 Maitland Grace B Mrs ◎ 438-9864
1618 Stone Wm R ◎ 438-6717
1620 Stone Robt W
M ST INTERSECTS
1712 Bush Geo P ◎
1717 Escambia Mid County Nursing Home 434-2855
1718 Moore Bill W ◎ 438-6750
1720 Askegren Flooring 433-6430
Askegren Hughey R ◎ 433-6430
N ST INTERSECTS
PACE BLVD INTERSECTS

ZIP CODE 32505
2201 Boswell Doris ◎
2205★Bryant Wm M ◎ 433-1008
2208★Brandenburg Frank 434-6836
2210 Campbell Elsie R Mrs ◎ 438-0184
2211 Applegate Ellsworth P ◎ 438-2198
2217 Stokes Otto J Jr ◎ 433-1763
2218 Monk James A ◎ 433-7419
2219★Martin M B
2220 Hobb Steven ◎
Q ST INTERSECTS
2307 Vacant
2308★Wheeler Simmiel
2312 Vacant
2324★Redmond Clyde
NORTH R ST INTERSECTS
2401★Davis Ronald ◎
2403 No Return
2408 Daugette Wesley L Mrs ◎ 438-3334
2409★Suggs Callie A Mrs 433-1612
2410 Nichols Earl R ◎
2412 Harrod Duteholine T Mrs ◎ 433-3084
2413 Vacant
2414 Minton Marvin D ◎ 432-6443
2416 Forman Benj F ◎ 432-5556
S ST INTERSECTS
2511 Vacant
2512 Hickman Herman H 438-8072
NORTH T ST INTERSECTS
2607 Charlotte's Beauty Hut 434-1570
2609 Livingston Robt L ◎ 433-6766
2613 Conley Henry O ◎ 433-0445
2615 Gafford
2617 Lee Pauline E Mrs ◎ 432-4871
NORTH U ST INTERSECTS
17 2700★Aspinwall Debbie K
2701 Vacant
2701½ Robinson Joe J ◎
2703 Hopkins Dorothy M Mrs ◎
2704★Reed Donald E
2705 Franklin Sell ◎ 433-0431
2707 Martin Harry T ◎ 438-8642
2711 Melton Fred H ◎ 433-3979
2714 Lockwood Louise Mrs ◎
NORTH V ST INTERSECTS
2800 Hawley Kenneth E Rev ◎ 438-0454
2801 Vacant
2802 Vacant
2803 Nowling Thos J ◎ 433-2262
2813★Stokes W A ◎
2826 King
NORTH W ST INTERSECTS

2904 Johnson James W ◎ 432-9316
2927 Vacant
2929 Danley Chapel ◎ 433-5854
NORTH X ST ENDS
ARCHER AV BEGINS
3029 Gallagher Jerome 433-6005
3031 Fields Toby J Mrs ◎ 434-3972
3223 Hale Henry J ◎ 432-2709
Hale Economical Janitorial Serv 432-2709
LARRY ST ENDS
3333 Taylor A Clinton ◎ 432-5505
Williams Cathron M Mrs ◎ 432-3947
3340★Durrant Jeanett
3342 Wilson Thinnie 432-2938
GARY ST INTERSECTS
3410a English Allen
3410b Jackson Willie A
3412a Robinson Jaqueline M Mrs 432-0559
3412b Campbell Jimmy L 438-9980
3414a★Lee Joe
3414b★Walker Horace
23 3416a★Stabler Cath D
3416b★Bonner Sarah
3418a Rudolph Brenda J 438-5023
3418b★Liddell Frank H 432-1187
3420a George Gail M
3420b★George Anita
3501 Vacant
FIREMAN DR BEGINS
3505 Holley Thelma I Mrs ◎
3615 Little Joe Paint & Body Shop 432-1570
3620 Vacant
3625 Little Joseph H ◎
KIRK ST INTERSECTS
3701 Avery Street Grocery
3701½★Eldiwitw James D
3703 Blanton Almous L ◎ 433-3891
3705★Posey Charles A ◎ 433-8710
3707 Pitts Wm L ◎ 438-1206
3709 Williamson Lee W ◎ 438-7100
HOLLYWOOD ST INTERSECTS
3803 Wright Eunice W Mrs ◎ 432-1939
3805 Truett Wm M ◎ 438-3773
3807 Harville Carl
3809 Medley Velton R ◎ 438-8862
FERNWOOD ST INTERSECTS
3903 Vacant
3907 Cunningham Gartha 434-5921
3909 Lassitter Dalton T ◎ 432-6591

153
AVONDALE RD —FROM CARNEY RD NORTH 1 EAST OF PATRICIA DR

ZIP CODE 32506
CERNEY RD INTERSECTS
5605 Brigan Frank E ◎ 456-7872
5606 Parker James H ◎ 455-9619
5611 Bryan Robt M ◎ 456-4574
5612 Calabro Henry C ◎ 456-9870
5617 Price Jack T Jr ◎ 456-3191
5618★Williams J D ◎ 455-1744
5621 Biggs Ronald J ◎ 455-1158
5624 Brownlee Jack D ◎ 455-1400
5625 Wales Judy S Mrs ◎ 455-9743
CLARA ST BEGINS.

156
MARLANE RD ENDS
5633 Whited John ◎ 456-6949
5630★Erkridge Reese ◎
5636★Goldaby Charles I
5641 Tiggelaar Peter ◎ 455-2718
5642 Ayers Harry W ◎ 453-1574
25 5645 Conley Wm A ◎ 456-5979
5648 Barrow Lawerence H Jr ◎ 456-1622
5651★Hicks Joe
5654★Foster J S 453-6986
OAKLAND DR BEGINS
5660 Vacant
5666★Casey Ken ◎ 456-7172
5672★Baker Joseph
5678 Heckman Gerald F ◎ 456-3456

W. B. WOOD CO.
THE OLDEST GENERAL ELECTRIC APPLIANCE DEALERSHIP IN NORTHWEST FLORIDA"
SALES AND SERVICE
Jenn-Air Kitchen-Aid
94 E. Garden St. (32501) P.O. Box 409 (32592) Tel. 432-6177

YOUR SHARES IN AMERICA
UNITED STATES SAVINGS BONDS
Buy them where you work or bank

SMITH'S BAKERY, Inc.
257 Amber St.
P.O. Box 1830 (32598) Tel. 432-0951

AVERY W 01 Contd

371	Dennis M Ed	434-1766
500	Mallory Willie	432-8081
501	Hobson Agnes	432-2544
501	Hobson Sam	432-2544
519	Greenwell Barry T	433-2110
522	Lard Lonnie Westro	432-4849
529	Quin Willie	432-2614
530	Baughn Geo W Jr	438-1794
600	Carr Lynn M	433-2526
601	Clark J W	438-1995
603	Slaven Kenneth	433-0429
604	Herzel Donald L	433-2189
606	Solis E M	432-2086
608	Murray S R	433-3237
621	Watson Wilma T Mrs	432-6236
631	Oberhausen L W	432-4469
701	Adams K C	432-4586
704	Jackson Cliff Mrs	438-6686
706	MacKenzie G B	433-2438
708	Sullivan Robt L	434-2096
711	Brannen W H	438-0295
801	King Jerald P Dr phys	433-6578
801	Serologicals Inc	434-2314
806	Stanila Warren	434-0955
808	Nichols Sue	434-0929
810	Monroe K M	438-9531
1000	Drug Abuse Prevention & Treatment Center	438-3135
1001	Cripples Chldrn's Bur Div of Vocational Rehabilitation	432-6461
1001	State Bur of Crippled Chldrn	432-6461
1005	Cripples Chldrn's Home	438-1626
1005	North West Fla Crippled Children's Assoc	438-1626
1102	Escambia Co Exceptional Childrens School	433-7563
1107	Baptist Assn Office	434-0243
1107	Pensacola Bay Baptist Assn	434-0243
1113A	Collins Mary B	433-8514
1115	Marlow H E	433-2113
1115	Randall Rodger	434-3895
1115	Wells Jamie	433-7526
1209	Brunson O C	438-6113
1305	Saulsberry Finies	434-1636
1307	Stallworth Eliza	433-0736
1316	Clark Linda	438-3508
1316	Madison Helen	432-4704
1320	Serry Charlene	432-9248
1400	Lowry Chas E	432-3209
1401	Weaver Cleave	438-5105
1410	Turner Jessie M	433-2305
1501	Jones Leroy	432-0440
1503	Antioch Baptist Ch Parsonage	433-8912
1503	Smith Nathanion Rev	433-8912
1505	Kimbrough Benj	433-1758
1506	Southworth Rubye E Mrs	438-0207
1520	Blackwell Jas M Jr	432-4411
1520	King James Cabinet Shop	432-4411
1601	Harris Ezell	438-0700
1603	Thompson E F	438-2370
1616	Maitland John S	438-9864
1616	Stone Wm R	438-6717
1712	Bush Geo P	432-2620
1717	McGraw Helen Mrs	432-9277
1717	Rosemont Nursing & Convalescent Home Incorporated	434-2355
1718	Moore Bill	438-6750
1720	Askegren Flooring	433-6430
1816	LeCroy Chas L	433-1021

ZONE 05

2201	Boswell Doris	432-0495
2205	Bryant W M	438-2069
2208	Jones Gordon H	433-4841
2210	Campbell Early	433-3679
2211	Applegate Ellsworth Rev	438-2198
2217	Stokes Otto	433-1763

AVERY W 05 Contd

2218	Monk J A	433-7419
2219	Martin M B	438-4213
2220	Cox Jas W	438-7368
2307	Jordan Claston H	433-0634
2401	Suggs Callie	433-1512
2410	Nichols E R	433-4489
2412	Harrod W O Mrs	438-3084
2413	Houston J H	433-3557
2414	Boyington Brack J	433-6292
2414	Robison B	433-6292
2415	Forman B F	432-5556
2607	Sylvia's Bty Salon	434-1570
2609	Livingston R L	433-5766
2613	Conley Artie B	433-0445
2617	Graham Wm M	433-1522
2700	Rinks Eugene	433-1052
2704	Hagan Clarence B	432-7158
2705	Franklin Sell	433-0431
2707	Martin Harry T	438-8642
2711	Melton Fred H	433-3979
2800	Hawley K E Rev	438-0454
2803	Nowling Nora Lee	432-7575
2826	Milam J B	434-1527
2929	Danley Chapel	433-5854
3029	Brown Frank A	438-3993
3333	Taylor A Clinton	432-5505
3333	Williams Cathron	432-3947
3340	Owens Melvin	433-1582
3342	Dann David M	433-6120
3410	Jones Thos M	434-0484
3410	Reynolds Jimmy	434-0931
3412	Mackey Kevin F	432-7820
3412A	Reed Chas H	432-0557
3414	Mills Jimmie	434-3867
3416	Renninger Jas B	432-3261
3416	Renninger Phyllis	432-3261
3416B	Pankonien Jerry D	433-8526
3418	Duran S	432-4387
3420	McCartney Ray	434-2407
3420A	Finley Glen W Jr	438-8006
3501	Caswell J H	438-0417
3615	Littles Joe Paint & Body Shop	432-1570
3620	Wimmer Don	434-2126
3625	Little Jos H	438-0052
3701	Avery Street Grocery	433-9772
3701	Blanton Bill	433-3991
3705	Elliott Thos R	433-8860
3707	Pitts W L	438-1206
3709	Williamson Ida	438-7100
3709	Williamson L W	438-7100
3803	Wright Johnnie Mrs	432-1939
3805	Truett W Midas	438-3773
3809	Medley Velton Ray	438-8862
3903	King Walter W Jr	433-0134
3907	Lassiter P W	433-2388
3909	Lassitter Dalton T	432-6591

AVONDALE RD 06

From Cerney Rd n, 1 w of Mobile Hwy

5605	Brigan Frank E	456-7872
5606	Parker Jas Howard	455-9619
5606	Parker Marilyn	455-9619
5611	Bryan Mitchell	456-4574
5612	Calabro Henry	456-9870
5617	Price Jack T	456-3191
5621	Biggs Doris	455-1158
5621	Biggs Eloise Mrs	455-1158
5621	Biggs Melvin	455-1158
5624	Brownlee Jack D	456-0852
5625	Wales E J	455-9743
5630	Noel Thos W	455-1587
5633	Everett Charles R	456-5150
5633	Everett Lois R	456-5150
5636	Mack Danl C	455-1031
5641	Hutchings Larry	455-6118
5642	Ayers Harry W	453-1574

AVONDALE RD 06 Contd

5645	Conley W A	456-5979
5648	Barrow L H	455-7636
5651	Scapin Geo D	455-0371
5654	Jones Richard E	456-0681
5655	Majors Brenda F	455-8004
5660	Singleton B E	455-6949
5666	Johnson H R	456-6005
5678	Heckman Gerald	456-3456
5682	Ridgeway Edmond S	455-7694
5682	Ridgeway Marie	456-9349
5686	Gauthier Janis	456-7575
5686	Gauthier Kirby	456-7575
5688	Booth Jas G	455-9500
5690	Weets Gary W	456-0400
5694	Newkirk C E Jr	455-7012
5730	Stewart Allen	455-6665
5736	Ballard Wm P	455-0854
5742	Blackmon Joe I Sr	456-0300
5745	Hurst M J	455-7844
5748	Houston J W	455-3944
5760	Bennett John J	455-8075
5763	Beecher Richard	453-2549
5766	Henk Milton	456-6366
5772	Agner Wm S	455-8254
5784	Hilburn Seals L	455-2839
5787	Merchant Jack A	455-7977
5790	Cole Chas G	455-1995
5800	Ross Bob Q	456-6970
5806	Ericson Vance	456-0849
5818	Smith Robt E Jr	455-0504
5831	McLelland Douglas	455-5638
5836	Harmon Phillip	456-1377
5842	Jester Wayne D	456-9195
5848	Sabo Mary T	453-2633
5849	Weed W A	456-4702
5854	Castille Oren A	455-5622
5855	Dugger Don	456-9625
5860	Blackwell Bert E Lt	456-4704
5861	Manga Robt J	456-8814
5865	Grissett M L	455-1009
5866	Cooper Gary D	453-1471
5872	Schroeder Michael M	453-2204
5875	Reeves John F	456-7554
5878	Iles Lee S Jr	456-8001
5879	Sullivan Robt P	456-8892
5884	Ledford David W	456-6357
5885	Lambeth Jack	455-2994
5890	Sides Rolando	456-4476
5891	Cotton B J	453-2567

AZALEA RD (Blvdr Prk) 04

From 3900 blk Bonway Dr n, 3 e of San Monica Road

6090	Roberts John	476-8090
6100	Hamberger Chas W	477-7468
6101	Myers Kenneth G	476-1401
6110	Albritton Max	476-8935
6111	Coale Thos E	476-3038
6120	Harden J W	476-5149
6120	Harden V J	477-0898
6121	Hickey David R	477-3867
6131	Houston Saml T Jr	476-2931
6140	Rivard S S	477-3055
6141	Sorell Chas L	477-1870
6150	Brigman Bloxham S	476-2511
6151	Winters John E	477-4143
6160	Rao Jas J Jr	477-3027
6161	Van Gundy Annette Mrs	476-3755
6180	Hurley Jonnie L	477-7394
6181	Hattaway Clyde Jerry	476-8821
6200	Darnell H C	476-2606
6200	Darnell Jack	476-2606
6220	Tune Cecil L	477-0391
6221	Serig Ward E K Cdr	476-2824
6240	Boyd L M	476-3870

PLAZA OFFICE BUILDING
PRESTIGE—MODERATE RENTALS—FREE PARKING
CENTRAL LOCATION—FREE CONFERENCE ROOMS
PACE BLVD. and FAIRFIELD DR., P. O. BOX 8131 TEL. 432-7734

AVERY ST E—CONTD
---ZIP CODE 32501
---GUILLEMARD ST INTERSECTS
---L & N CROSSES
---ZIP CODE 32503
201 HILL JOHN H ●
211 LANAR ALLEANE K MRS ●
212 JONES ALBERTA L MRS ●
216 KNIGHT MABEL C MRS
218 BOOKER WM
218½ MALONE ROOSEVELT
219 STALLWORTH L K ● 432-4709
220 BOYKIN SAVANNAH R MRS
222 BOOKER IRENE MRS
223 MILLER ANNIE MRS
---HAYNE ST INTERSECTS
302 CHILDS EARL ●
306 KNIGHT NELLIE L MRS 432-2053
308 FEAGIN JOHN
310 POWELL CHARLES
311 ROWSER JOHN ● 433-5554
312 BROWN ALLEN
314 THOMAS JAMES E
316 RUSH EUG ● 438-1350
REAR VACANT
316 REESE ETHEL S MRS
318 VACANT
---ALCANIZ ST INTERSECTS
407 BALDWIN FRANCES M MRS ●
410 CLAUZELL HENRY
411 MC CORVEY WILLIE M MRS ●
412 BELLAMY ROBT ● 438-6972
413 POLK SYLVESTER ● 433-5810
---DAVIS ST INTERSECTS
515 VACANT
---6TH AV INTERSECTS
651 MILES EDNA S MRS ● 438-2491
---7TH AV INTERSECTS
707 MALDEN RICHD ● 433-6618
---8TH AV INTERSECTS
---9TH AV INTERSECTS
900 BELLAMY CLEATUS C ● 433-3712
926 WINDHOVEL CARL E ● 433-9085
930 O'BRIEN GEO A ● 438-7831

24

---N 11TH AV INTERSECTS
1109 KNOWLES FRANCES M MRS ● 433-6983
1111 VACANT
1115 FRANCISCO MARGT G MRS ● 433-3429
1120 CITY WOMEN'S HOME 432-4626
---N 12TH AV INTERSECTS
1202 NO RETURN
1216 SHELL THURSTON B ● 438-6797
1220 DOUGLAS CHARLES P ●
1241 STEWART CATH L ● 438-3893
1267 PFEIFFER ANNIE W MRS ● 438-6598
1273 MC GEE WALLACE G ● 438-7206
1289 BALL GLENDORA E MRS ● 432-8693
---N 13TH ST INTERSECTS
1300 LOEWE ROSCOE O ● 438-7823
1302 PEACE EDNA J MRS ● 438-8145
1306 BONIFAY LILLIAN M MRS ● 432-5317
1308 JONES ANITA S MRS ● 438-6187
1309 METZGER RAY R ● 438-8887
1312 CAVIGNAC HERBERT A ● 438-6814
1315 HEATH HAROLD L ● 432-6636
1350 WATERS FRED W ● 438-8377
---N 14TH AV INTERSECTS
1407 WAKEFIELD WM H ● 438-5969
1411 RYAN DANL P ● 433-4942
1413 HANKINS MILDRED L MRS 438-8477
---N 15TH AV INTERSECTS
1510 MC LEAN TALMADGE P ● 433-4061
1515 JAMES THOS R ● 434-1971
1519 MARSHALL CORNELIA M MRS ● 432-5610
1520 EDGE JOHN E III ● 438-0697
1523 CHILDS WALTER C ● 438-0960
1526 THOMAS DOROTHY MRS 432-8783
1530 SELLERS HENRY G JR ● 432-8557

14

---16TH AV INTERSECTS
1605 GREGORY JAMES B ● 438-3600
1610 PERRY LAURA R MRS ● 433-0962
1612 REESE JAMES E ● 434-1856
1615 HOWARD ARTH W ● 433-0466
1620 PFEIFFER CORA L MRS ● 433-3400
1621 HALL CHARLES C ● 438-5112
1621½ HAINER JOHN
1622 VANDERPUT JOHN A ● 438-9736
1623 NO RETURN
---17TH AV INTERSECTS
1700 MC CLANAHAN NELLIE L MRS ● 432-4656
1701 MARTIN THEO B ● 432-4988
RUBY JESSE B
1703 BOND GEO C ● 432-6506
1704 GERDAU DELBERT G 432-3057
1705 POOL MICHL L 432-7187
1707 OERTING JOHN A ● 438-2631
1712 SCHRADER WM C REV ● 432-1712
1714 DE WEAVER MARY MRS ● 438-6925
1718 MC GOWAN HUBERT ● 433-1221
1720 AXELSON JESSIE MRS ● 438-3435
---18TH AV INTERSECTS
1800 WEEKLEY LOUIS W ● 432-6604
1804 WEEKLEY FANNIE B ● 432-7168
1807 CHAPIN ERROL D ● 433-1384
1808 SCOGGAN GEO W ● 438-1110
1808½ VACANT
1810 VACANT
1811 MERRITT LAUGHTON H ● 432-6714
1812 SOUTHALL LAURENCE B ● 438-4328
1821 DAVENPORT MARY E ● 438-2219
---19TH AV INTERSECTS
1901 WILLIAMSON MARION H ● 438-3837
1911 RICHARDS DURWARD J JR ● 433-7047
1915 DANNELLY CLARENCE E ● 432-6957
1916 CHEESEMAN ESLIE E ● 433-2965
1919 FULLER RALPH ● 438-2034
1920 MC KEE GROVER H ● 432-7246
---20TH AV INTERSECTS
2000 GRIMNELL HOWARD L ● 438-3216
2005 CONNYNS FRANCIS J ● 433-2077
2005½ NO RETURN
2007 COLLINS DANA ● 434-1737
2010 SCHAAG MICHL G ● 438-6634
2011 AARONSON MARC J ● 438-7429
2012 COKER OMA H ● 438-6318
2021 OVERTON RAY W ● 438-1631

28

AVERY ST E (EAST PENSACOLA HEIGHTS)-FROM BAYOU TEXAR EAST

---ZIP CODE 32503
2902 INGRAM JOHN L JR ● 433-3608
2903 DYKES WM C ● 438-4972
2904 TUCKER LUTHER E ● 438-6255
---PICKENS AV INTERSECTS
3002 MAXWELL WM E ● 432-3749
3003 GEORGIADES GEO C ● 433-0660
3005 SIMMONS LOWERY T ● 438-1122
3007 SHOWS JAMES C ● 433-4358
3008 MAXWELL DORA L MRS ● 438-9116
---KNOWLES AV INTERSECTS
3100 KIMBERL CHARLES W ● 438-5077
3102 LOCKWOOD CHARLES F ● 432-1813
3103 ROGERS ELIZ M MRS ● 432-4987
3104 HALL GEO A ● 433-4345
3106 PARKER SALLIE M MRS 432-7029
3110 COLLINS LEWIS J ● 434-1121
---WATSON AV INTERSECTS
3200 MITCHELL JAMES E ● 438-8892
3202 MITCHELL CLIFTON J 438-5953
3204 GROSSKOPF RAYMOND F ● 433-5374
3209 LEE FARY L ●
3207 MC DONALD LARLIENE J MRS ● 433-5313
3230 WILSON CLIFFORD J ● 433-7954
---VAN KIRK AV INTERSECTS
3301 HOOVER BURTON S ● 432-1067

6

AVERY ST W -FROM 1801 N PALAFOX ST WEST

---ZIP CODE 32501
25 BALTHROP JOHN E PHYS 433-8176
YOUNG J MELVIN PHYS 438-9063
35 BRAHAN JESSIE B MRS ● 438-7650
---N BAYLEN ST INTERSECTS
108 WELK LAWRENCE F ● 438-4296
110 BELL CLARA M ● 432-4317
113 MEAD GEO E ● 438-3783
116 MACK WM H ● 438-8840
117 PAUL CLORA D MRS ● 432-1333
121 PETTERSON E W ● 433-1922
---N SPRING ST INTERSECTS
215 GAGE FRED H ● 435-459
---N BARCELONA ST INTERSECTS
300 HAGLER CLYDE H ● 438-9966
350 MATTHES LEATHA A MRS ● 434-1610
351 DRISKELL JAMES E ● 438-6169
371 QUINN THOS J

11

---A ST INTERSECTS
500 KENDRICK LILLIE S MRS 432-6268
501 HOBSON SAML A ● 432-2544
519 GREENWELL BARRY T ● 433-2110
522 LARD MILDRED G MRS ● 432-4849
529 QUIN WILLIE 432-2614
530 BAUGHN GEO W ● 438-1794
---B ST INTERSECTS
600 NO RETURN ●
601 CLARK JULIAN W ● 438-1995
602 TURNER DAVID P ● 438-6345
604 HERZEL DONALD L ● 433-2189
606 SOLIS EUSTAQUIO M ● 432-2086
608 MURRAY STANLEY R ● 433-2334
611 ALSTON WINSTON T ● 433-4613
621 WATSON WILMER T ● 432-6236
631 MERRITT MILTON C ● 432-2090
641 NICHOLSON RUTH M MRS ●
---C ST INTERSECTS
700 SHIPPEY STUART H ● 433-3713
701 ADAMS KATE C ● 432-4586
704 JACKSON NELLE M MRS ● 438-6686
706 MAC KENZIE GORDON B ● 433-2436
708 MATHEWS HARLAND E ● 433-6215
711 BELL ROBT D ● 438-2246
---D ST INTERSECTS
801 KING JERALD P PHYS 433-6678
804 ROYCROFT BILLIE W
806 CAMILLERI ANTHONY J 438-8292
808 DYER MICHL D 433-2765
810 MONROE KATHLYN M 438-9531
---E ST INTERSECTS
908 NICHOLSON CLARA ● 438-8268
---F ST INTERSECTS
---G ST INTERSECTS
1000 PENSACOLA CHRISTIAN SCH PRIMER & KINDERGARTEN DIV

Beauty Care
3468 BARRANCAS AV.
BAYSIDE BEAUTY SALON
"Your Beauty Is Our Business"
Carolyn Holley — Co-Owners — Faye Appling
DIAL 456-6724

For The Finest Quality
WATCHES and DIAMONDS
Famous Make
APPLIANCES – RADIOS – PHONOGRAPHS
On Easy Kredit Terms
BUSCHS
KREDIT • JEWELERS

Pensacola Beauty College
IT'S THE TEACHING THAT COUNTS
BEAUTY IS BIG BUSINESS — MAKE IT YOUR CAREER
422 N. Palafox St.
Tel. 433-8343

SEYMOUR
REALTORS REALTY
RESIDENTIAL — COMMERCIAL
ACREAGE
4810 N. Davis Hwy. (Brent)
Tel. 438-4973 Nights Tel. 476-6103
REALTORS

AVERY ST W—CONTD
1001 FLORIDA CRIPPLED CHILDRENS COMMISSION 432-6461
1005 CRIPPLED CHILDRENS HOME 438-1626
1100 REESING RICH M
1102 EXCEPTIONAL CHILDREN'S SCHOOL 433-7563
1107 PENSACOLA BAY BAPTIST ASSOCIATION 432-4944
MAYO LARRY
113 SHELLEY H C USN
1113A COLLINS MARY
1115 MARLOW HENRY E REV ● 433-2113
1116 JOYNER LAVON L ● 432-6184
1120 STACEY BESSIE MRS ●
---H ST INTERSECTS
1201 FLOYD CARTHEL ● 438-1532
1209 BRUNSON LILLIE M MRS ● 438-6113
1210 KNOWLES JAMES M
1211 WILLIAMS WALLACE R ●
1214 LOWERY DONALD A 432-0484
1220 KACHELHOFER EARL Q 433-1827

17

---I ST INTERSECTS
1300 COOPER HENRY M ● 433-4385
1301 VACANT
1305 GUILFORD GARTONO ●
1307 JACOBS ANNIE MRS ● 438-0911
1309 VACANT
1316 NO RETURN
1320 SEERY JAMES P ● 432-1918
---J ST INTERSECTS
1400 LOWRY CHARLES E ● 432-3209
1401 WEAVER CLEAVE D ● 438-5105
1406 BAKER ESTHER E MRS ● 432-4015
1410 MARTIN WILEY F ● 438-6133
1414 TAYLOR ANN L MRS ●
1416 WALDERS CURVIE L ● 432-3177
WALDERS GAS SERVICE 432-3177
---K ST INTERSECTS
1501 UNDER CONSTN
1502 SANDERS HOKE S ● 433-4347
1506 SOUTHWORTH DONALD E ● 438-0207
1520 LITTLE ELIA B MRS ● 438-9851
---L ST INTERSECTS
1601 ORR WM P ● 433-8472
1603 THOMPSON EUG F ● 438-2370
1618 STONE WM R. ● 438-6717
1620 POSTON ETHEL L MRS ●
---M ST INTERSECTS
1712 VACANT
1718 MOORE BILL W ●
1720 ASKEGREN FLOORING 433-6430
ASKEGREN HUGHEY R ● 433-6430
---N ST INTERSECTS
1800 ARTCRAFT SIGNS 434-1705
1801 FELLURE LOWELL J REV ● 433-6161
1814 VACANT
1816 HOLLIS HORACE M
---PACE BLVD INTERSECTS

23

---ZIP CODE 32505
2201 DAVIS ROBT J
2205 BRYANT RAYMOND R 433-5195
2208 MIDDLETON ELYNE F MRS ● 432-0138
2210 CAMPBELL WM E ● 433-3679
2211 APPLEGATE ELLSWORTH P ● 438-2198
2217 WILKERSON ALPHUS W ● 433-6196
2218 MONK JAMES A ● 433-7419
2219 MARTIN MARVIN B ● 438-4213
2220 COX JAMES W ● 438-7368
---Q ST INTERSECTS
2307 JORDAN CLASTON H ● 433-0634
2311 VACANT
---NORTH R ST INTERSECTS
2401 SUGGS CALLIE A MRS ● 433-1512
2408 DAUGETTE WESLEY L ●
2409 COLEMAN ROBT H JR ●
2410 NICHOLS EARL R ELEC CONTR ● 433-3726
2412 HARROD DUTCHOLINE T MRS ● 438-3084
2413 HOUSTON JOSEPH H ● 433-3557
2414 BOYINGTON BRACK J ● 433-6292
2415 FORMAN BENJ F ● 432-5556
REAR HARPER ADA MRS ● 438-6983
---S ST INTERSECTS
2512 SKINNER ELIZ V MRS ● 432-0651
---NORTH T ST INTERSECTS
2605 SYLVIA'S BEAUTY SALON 434-1570
2609 LIVINGSTON ROBT L ● 433-5766
2613 TUMA JAMES
2615 NO RETURN
2617 GRAHAM WM M ● 433-1522
---NORTH U ST INTERSECTS
2700 RINKS EUG M ● 433-1052
2701 HEWITT TERRY A
2703 PARKER HENRY L
2704 HAGAN CLARENCE B ● 432-7158
2705 FRANKLIN SELL ● 433-0431
2707 MARTIN HARRY T ● 438-8642
2711 MELTON FRED H ● 433-3979
2714 NO RETURN
---NORTH V ST INTERSECTS
2800 HAWLEY KENNETH E REV ● 438-0454
2801 COOK JAMES R
2802 FISHER ANDREW L ● 433-1878
2803 ELLIOT CHAFFIN M ● 438-5773
2813 STOKES WRIGHT A 438-8760
2826 COFFEY THOS L ● 432-5424
2828 SEARCY SYBIL V MRS
---NORTH W ST INTERSECTS

25

2904 JOHNSON JAMES W ● 432-2794
2927 HECKROTE JOHN W ●
2929 DANLEY CHAPEL ● 433-5854
---NORTH X ST INTERSECTS
3029 ETHERIDGE GLENDON J ● 432-0324
---ARCHER AV BEGINS
3031 NO RETURN
3340 FERREIRA MERIALDO M 433-1546
3342 BARNARD DONNA G 438-5031
---NORTH Y ST INTERSECTS
3410A KRUBSACK ROBT L 438-1503
3410B DEAN LAWRENCE 438-2760
3412A BARNETT BLANTON S 438-5646
3418 PASSOS PAULO S 434-1987
3414A DE SA ADILSON V 432-8972
3414B TOURINHO ANTONIO CARLOS 433-8158
3416A KARUER WALTER R 438-7564
3416B SAVAGE ROBT L 432-5475
3418A RIBEIRO ANTONIO C
3818B SCHARTZ WM
3420A AGNEW ROBT E 432-9405
3420B SCHRANK LEE W 438-7689
3501 CASWELL J HILLIARD
3505 HOLLEY THELMA I MRS ● 432-7885
---LARRY ST INTERSECTS
---GARY ST BEGINS
3625 LITTLE JOSEPH H ●
---KIRK ST INTERSECTS
3701 VACANT
3703 MITCHELL VERA E MRS ● 438-5500
3705 RAW GEO ●
3707 PITTS WM L ●
3709 WILLIAMSON LEE W ● 438-7100
---HOLLYWOOD ST INTERSECTS
3803 WRIGHT JOHNNY M ● 438-0333
4805 TRUETT WM M ●
3807 HARVILLE WARREN J ●
3809 MEDLEY VELTON R ● 438-8862
---FERNWOOD ST INTERSECTS
3903 MACKS ARTH J
3905 ROGERS ARTH O
3907 LASSITER PERRY W ● 433-2388
3909 LASSITTER DALTON T ● 432-6591

36

AZALEA RD —FROM 3880 TOM LANE DR NORTH. 3 EAST OF SAN MONICA RD

---ZIP CODE 32504
6090 YOUNGBLOOD GEO E ● 476-5609
---BONWAY DR INTERSECTS
6100 WALDROP RICHD S
6101 BRIDGEWATER BILLY R 476-4423
6110 ALBRITTON MAX E ● 476-8935
6111 COALE THOS E ● 476-3038
6120 PUGH JESSE L 476-0254
6121 EARNEST KENNETH J ● 477-0706
6130 EDWARDS HARRY A ● 476-8221
6131 MC KENNA DANL J ● 476-8865
6140 REEVES FRANK B ● 476-0729
6141 CRUTCHFIELD WM E ● 476-9649
6150 PRUDONE GERALD T ● 476-5449
6151 REYNOLDS FRANK E ● 476-5038
6160 JOHNSONBAUGH ROGER E ● 476-2296
6161 VAN GUNDY SHIRLEY A MRS ● 476-3755
6180 GILLISPIE TROY M ● 477-0695
6181 HATTAWAY CLYDE J ● 476-8821
---ARBUTUS DR INTERSECTS
6200 JACKSON ROBT T JR ● 476-9594
6220 TEAGLE WALTER B ● 476-9405
6221 SERIG WARD 476-2824
6240 BOYD LEWIS M ● 476-3870

9

B ST NORTH —FROM 900 W GARDEN ST. 1 WEST OF NORTH A ST

---ZIP CODE 32501
11 SAINT STEPHEN'S CATHOLIC SCHOOL
84 GREENE J ROY ● 438-2566
85 OBERHAUSEN GEO M 438-3905
86 NUNNARI JOHN E ● 433-2724
87 SMITH DOROTHY J MRS ● 433-8117
89 RADCLIFFE KATE M 432-7266
97 BENNIE FRED A ● 432-7568
---W CHASE ST INTERSECTS
111 WHITE MARGT E MRS ● 438-2516
112 SHEROUSE ROY M ● 438-4291
114 NELL MARY L MRS ● 438-3269
117 WIGGINS ELENE A MRS ● 433-7985
118 PRESLEY HARRY D ● 432-5344
120 WHITE JOHNNIE MAE 432-3365
---W GREGORY ST INTERSECTS
210 JACKSON ALEX B ● 433-2562
JACKSON ALEX B WELL DRILLING 433-2562
211 BURKE JOHN B ● 438-2986
212 MEANS LUCIUS M ● 438-1320
213 MANUEL A LEO 438-3201
216 GUMREN EDW G ●
217 WILSON WILLIE L ●
---W WRIGHT ST INTERSECTS
344 YOUNG JANNIE O MRS ●
---W BELMONT ST INTERSECTS
407 JONES EDNA M MRS ● 438-3902
409 CELESTINE ROBT ● 432-6382
413 SMITH ALLIE M MRS
414 HENDERSON ALYCE R MRS ●
415 VACANT
416 POWE CARRIE V MRS

Who Sells It?
Is Answered by the Classified Business Lists in this Directory

PURE
PURE OIL DIVISION
UNION OIL COMPANY OF CALIFORNIA
511 Clubbs St., P. O. Box 1551
Tel. 432-5133
PURE

SEALY POSTUREPEDIC MATTRESSES
Marston & Quina, Inc.
Fine Furniture Since 1888
PENSACOLA, FLA.
19 W. GARDEN
WITH YOUR PURCHASES ENJOY FREE INTERIOR DECORATING SERVICES

READ . . . Your Daily Local Newspapers
THE PENSACOLA JOURNAL — MORNING
THE PENSACOLA NEWS — AFTERNOON
THE PENSACOLA NEWS-JOURNAL — SUNDAY
101 E. ROMANA TEL. 433-0041

AURORA AV (MG)—Contd
5900 Alwan Harold J 455-3477

8

AVERY E—From 1800 N Palafox east, 1 north of E Mallory
Guillemard intersects
L&N crosses
Tarragona intersects
201 Hill John H ◎ HE8-9552
211 Lamar Alleane K Mrs ◎ HE3-6285
212 Jones Ernest ◎
216 Kelly Geo jr HE4-1564
218 Jones Judy Mrs
219 Smith Willie B ◎ HE2-4709
220 Boykin Jewel
222 Smart Robt L
223 Miller Annie Mrs
Hayne intersects
302 Childs Earl ◎
306 Knight Millie Mrs
308 Feagin John
310 Powell Chas
311 Rowser John ◎ HE3-5554
312 Brown Allen
314 Vacant
315 Rush Eug ◎ HE8-1350
rear Vacant
316 Reese John
318 Stallworth Saml ◎ HE4-1258
Alcaniz intersects
407 Baldwin Frances M Mrs ◎
410 Preyer Estelle 432-8736
411 Vacant
412 Bellamy Robt ◎ HE8-5394
413 Powe Sylvester ◎
Davis intersects
515 Savage Chas
6th av intersects
651 Miles Willie C ◎ HE8-2491
7th av intersects
8th av intersects
9th av intersects
900 Bellamy Cleatus C ◎ HE3-3712
926 Windhovel Carl E ◎ HE3-9085
930 Daniel Carmen H Mrs ◎ HE8-4845

24

11th av intersects
1109 Knowles Frances M Mrs ◎ HE3-6953
1111 Hixon Daisy E Mrs 438-1779
1115 Irwin John W ◎ HE4-1993
1120 City Women's Home HE2-4626
12th av intersects
1202 Stephenson Bessie L Mrs HE3-0813
1216 Shell Thurston B ◎ HE8-6797
1220 Douglas Chas P ◎ HE2-8642
1241 Stewart Catharine L ◎ HE8-3893
1257 Pfeiffer John F ◎ HE8-6598
1273 McGee Wallace G ◎HE8-7206
1289 Ball Glendora E Mrs ◎ HE2-8693
13th av intersects
1300 Loewe Roscoe O ◎ HE8-7823
1302 Peace Edna J Mrs ◎ HE8-6657
1306 Bonifay Wm C ◎ 432-1697
1308 Jones Anita S Mrs ◎ HE8-6187
1309 Metzger Ray R ◎ HE8-5887
1312 Cavignac Herbert A ◎ HE8-6814
1315 Heath Harold L ◎ HE2-6636
1350 Waters Fred W ◎ 438-8377
14th av intersects
1413 Brockhausen Fred C jr 438-8011
15th av intersects
1510 Seely Vernice J Mrs ◎ HE3-0225
1515 Crippen Stonewall J ◎ HE8-6600
1519 Marshall Cornelia M Mrs ◎ HE2-5610
1520 Edge John E III ◎ HE8-0697
1523 Childs Walter C ◎ HE8-0960
1526 Thomas Robt A ◎
1530 Sellers Henry G jr HE2-8557

14

16th av intersects
1605 Warren J Lee ◎ HE3-6392
1610 Perry Glenn A ◎ HE3-0962
1612 Reese Jas E ◎ HE4-1856
1615 Conway Robt L ◎ HE4-1579
1620 Pfeiffer Cora L Mrs ◎ HE3-3400
1621 Hall Chas C ◎ HE8-5112
1621½ Busbee Ronald C
1622 Estes Michl J ◎ HE2-9547
1623 Lochas Geo C
17th av intersects
1700 McClanahan Max O ◎
1701 Martin Theo B ◎ HE2-4988
Martin Mina C Mrs nurse
1701½ Vacant
1703 Bond Geo C ◎ HE2-6505
1704 Gerdau Delbert G 432-3057
1705 Chambers Michl V HE8-9536
1707 Oerting John A ◎ HE8-2631
1712 Schrader Wm C Rev ◎ HE2-1712
1714 Talmadge Thos 433-1883
1718 Stump J Harry jr ◎ HE8-6763
1720 Stringfield Jas T ◎ HE2-6586
18th av intersects
1800 Weekley Louis W ◎ HE2-5604
1804 Weekley Fannie B ◎
1807 Cox Wm F
Cox Realty 433-7361
1808 Scoggan Geo W ◎ HE8-1110
1808½ Banfell Harold C jr
1810 Vacant
1811 Merritt Laughton H ◎ HE2-6714
Merrit Realty HE2-6714
1812 Southall Lawrence B ◎ 438-4328
1821 Thomas Carl E ◎ HE2-7607
19th av intersects
1901 Williamson Marion H ◎ 438-3837
1911 Dunning Mattie A Mrs ◎ HE2-6798
1915 Dannelly Clarence E ◎ HE2-6957
1916 Cheeseman Eslie E ◎ HE3-2965
1919 Fuller Ralph ◎ HE8-203¼
1920 McKee Grover H ◎HE2-7246
20th av intersects
2000 Vacant
2005 Commyns Francis J ◎ HE3-2077
2005½ Campbell Shelby J 438-6562
2007 Gottesman Abr L ◎ HE3-3198
2010 Schaag Michl G ◎ HE8-6634
2011 Aaronson Marc J ◎ HE8-7429
2012 Adams Wesley D ◎ HE2-0325
2021 Cusachs Jas E ◎ HE8-1566
Escambia av intersects

28

AVERY E (East Pensacola Heights; formerly 14th; EPH)—From Bayou Texar east
2902 Ingram John L jr ◎
2903 Dykes Wm C ◎ HE8-4972
2904 Tucker Luther E ◎ HE8-6255
Pickens av intersects
3002 Maxwell Wm E ◎ HE2-3749
3003 Georgiades Geo C ◎ HE3-0860
3005 Simmons Lowery T ◎ 438-3385
3007 Shows Jas C ◎ HE3-4358
3008 Maxwell Dora L Mrs ◎ 438-9116
Knowles av intersects
3100 Kimberl Chas W ◎ 438-6077
3102 Lockwood Chas F ◎ 433-1481
3103 Rogers J Henry ◎ HE2-4987
3104 Hall Geo A ◎ HE3-4345
3106 Parker Sallie M Mrs 432-7029
Watson av intersects
3200 Mitchell Jas E ◎ HE8-8992
3202 Mitchell Clifton J ◎ HE8-5953
3205 Vacant
3207 McDonald John P ◎ 433-5313

5

AVERY W—From 1801 N Palafox west
35 Vacant
Baylen intersects
108 Welk Lawrence F ◎ HE8-4296
110 Bell Clara M ◎ HE2-4317
113 Mead Geo E ◎ HE8-3783
116 Mack Wm H ◎ HE8-8840
117 Vickrey Arth W ◎ HE3-2606
121 Perry Sally R Mrs ◎ HE3-1922
Spring intersects
215 Gage Fred H ◎ HE3-4370
Barcelona intersects
300 Hagler Clyde H ◎ HE8-8921
350 Mattheus Oscar G ◎
351 Driskell Jas E ◎ HE8-5169
rear Driskell & Son food brokers HE8-2064
371 Potter Jas M 438-2595
Reus intersects

11

North A intersects
500 No return
501 Bibb John T III ◎ HE3-2717
519 Greenwell Barry T ◎ HE3-2110
522 Lard Lonnie W ◎ HE2-4849
529 Quin Willie 432-2614
530 Sherrill Richd H ◎ HE3-4836
North B intersects
600 Baughn Geo W ◎ HE8-1794
601 Clark Julian W ◎ HE8-1995
602 Turner David P ◎ HE8-6345
604 Herzel Donald L ◎ HE3-2189
605 Solis Eustaquio M ◎ 432-2086
608 Murray Stanley R ◎ HE3-2334
611 Vacant
621 Watson Wilmer T ◎ HE2-6236
631 Fritts David D ◎ HE3-5965
641 Nicholson Ruth M Mrs ◎ 438-1900
North C intersects
700 Kurtz Frank J 432-3870
701 Adams Kate C ◎ 432-4586
702 Vacant
706 Ellis Frances V Mrs ◎ HE2-4040
708 DeBusk Frank L ◎ HE3-3154
711 Rester Sadie P Mrs ◎ HE2-1908
North D intersects
804-06 Vacant
808 Barman Walter C 433-4134
810 Monroe Kathryn M HE8-9531
North E intersects

MUTUAL FEDERAL
HOME LOANS AND INSURED SAVINGS
a prudent past 75th an inspired future
DOWNTOWN 438-9601
TOWN & COUNTRY 432-8361
WARRINGTON 455-8568

Pfeiffer Printing Company Incorporated
COMMERCIAL PRINTERS • PHOTO • OFFSET • LETTER PRESS
Quality — Service — Price
Pensacola's Most Modern Printing Plant
201 W. Government Cor. Barcelona P.O. Box 767 Tel. HEmlock 2-4312

37

AVERY W—Contd
908 Nicholson Ola E Mrs ◎ HE8-8268
North F intersects
North G intersects
1000 Pensacola Christian Sch Inc 432-2424
1001 Fla Crippled Children's Comn 432-6461
1005 Crippled Children's Home HE8-1626
1100 Hawkins Carl R
1102 Expectional Children's Sch HE3-7563
1107-11 State Alcoholic Rehabilitation Clinic HE8-3006
1109 Pensacola Jr Serv League Speech Program 433-4851
1113 Sanderson Rabern
1113a Collins Mary B
1115 Marlow Henry E Rev ◎ HE3-2113
1116 Joyner Lavon L ◎ HE2-6184
1120 Stacey Bessie Mrs ◎
North H intersects
1201 Floyd Carthel ◎ HE8-1532
1209 Brunson Lillis M Mrs ◎ 438-6113
1210 Taylor Anthony
1211 Williams Wallace R ◎
1214 Lowery Donald A 432-1732
1220 Needham Jas H

17

North I intersects
1300 Cooper Henry M ◎ HE3-4385
1301 Green Mary E Mrs ◎ 433-4525
1305 Hall Chas A ◎
1307 Moore Billy W ◎
1309 Vacant
1316 Cobb John W
1320 Seery Ruth J Mrs
North J intersects
1400 Lowry Chas E ◎ 432-3209
1401 Weaver Cleave D ◎ HE8-5105
1406 Baker Esther E Mrs ◎ HE2-3370
1410 Martin Wiley F jr ◎ 438-6133
1414 Taylor Ann L ◎ 438-5097
1416 Walders Curvie L ◎ gas fitter HE2-3177
North K intersects
1502 Sanders Hoke S ◎
1506 Southworth Donald W ◎ HE8-0207
1520 Little Luvenia B Mrs ◎ HE8-9851
North L intersects
1601 Bledsoe Tom H Rev 433-0551
1603 Thompson Eug F ◎ 438-2370
1616 J&S Trailer Court
Maitland John
Hattaway Wm J
1618 Stone Wm R ◎ HE8-6717
1620 Poston Ethel L Mrs ◎
North M intersects
1712 Bush Lillian P Mrs ◎ HE8-8786
1718 Byrd John C
1720 Johnston Jeff D ◎ HE2-7950
North N intersects
1800 Artcraft Signs 434-1705
1801 Fellure Lowell J ◎ HE3-6161
1814 Biggs Ronald J 438-1598
1816 Vacant
Pace blvd intersects

23

2201 Vacant
2205 Bryant Wm M ◎ HE3-6873
2208 Middleton Elyne F Mrs ◎ 432-0138
2210 Campbell W Early ◎ HE3-3679
2211 Applegate Ellsworth P ◎ 438-2198
2217 Wilkerson Alphus W ◎ 433-6196
2218 Monk Jas A ◎ HE3-7419
2219 Martin Marvin B ◎ HE8-4213
2220 Cox Jas W ◎ HE8-7368
North Q intersects
2307 Jordan Claston H ◎ HE3-0634
2311 Jordan Henry ◎ HE3-1697
North R intersects
2401 Reamer Harry W 438-8444
2408 Daugette Wesley L ◎
2409 Davis Martha S Mrs ◎
rear Vacant
2410 Nichols Earl R ◎ 433-6123
2412 Harrod Dutcholine I Mrs ◎ 438-3084
rear No return
2413 Houston Jos H ◎ HE3-3557
2414 Boyington Brack J ◎ HE3-6292
2415 Forman Benj F ◎ HE2-5556
rear Harper Ada ◎ 438-6983
North S intersects
2510 Vacant
2511 Vacant
2512 Skinner Coy H ◎ HE2-0651
North T intersects
2605 Sylvia's Beauty Salon 434-1570
2609 Livingston Robt L ◎ HE3-5766
2613 Vacant
2615 Conley Henry O ◎ HE3-5542
2617 Graham Wm M ◎ HE3-1522
North U intersects
2700 Rinks Eug ◎ HE3-1052
2701 Romero Gilbert L ◎ 433-6960
2703 Huggins Arth S HE8-6463
2704 Hagan Clarence B ◎ HE2-7158
2705 Franklin Sell ◎ HE3-0431
2707 Martin Harry T ◎ HE8-8642
2711 Melton Fred H ◎ HE3-3979
2714 Lockwood Louise E Mrs ◎
North V intersects
2800 Hawley Kenneth E Rev ◎ HE8-2655
2801 Merritt Wilson B jr
2802 Fisher Andrew L ◎ HE3-1878
2803 Brill Floyd C ◎ HE3-2915
2813 Stokes Wright A ◎ HE3-0626
2815 Stokes W A Mach Tool Grinding HE3-0626
2826 Coffey Thos L ◎ HE2-5424
2828 Ard Winnie C Mrs
North W intersects

25

2904 Johnson Jas W ◎ 432-2794
2927 Vasquez Crug ◎
2929 Danley Chapel ◎ HE3-5854
3029 Etheridge Glendon J ◎ HE2-0324
3031 Malin Monroe C 438-5861
North Y intersects
3501 Caswell J Hilliard
3505 Holley Thelma I Mrs ◎ 432-7885
Larry intersects
Gary begins
3625 Vacant
Kirk intersects
3701 Sorrells Ollie A ◎ HE3-4121
3703 Mitchell Vera E Mrs ◎ HE8-5500
3705 No return
3707 Pitts Willie L ◎
3709 Williamson Lee W ◎ HE8-7100
Hollywood intersects
3803 Wright John M ◎ HE8-0333
3805 Truett Wm M ◎
3807 Harville Warren J ◎
3809 Medley Velton R ◎ HE8-8862
Fernwood intersects
3903 Yates Chas W
3905 Eddins Earl S HE8-1039
3907 Lassiter Perry W ◎ HE3-2388
3909 Lassitter Dalton T ◎ HE2-6591
Green intersects

36

AZALEA RD—From 3885 Tom Lane dr north, 3 east of SanMonica rd
6090 Ravencroft Estill A 476-5307
Bonway dr intersects
6100 Phouffe Alf C ◎ 476-0794
6101 Price Dolphus L Rev ◎ 476-3491
6110 Vacant
6111 Vacant
6120 Larson Dale L ◎ 476-8229
6121 Vacant
6130 Vacant
6131 Nettles Wm R ◎ 476-8103
6140 Under constn
6141 Vacant
6150 Under constn
6151 Moore David J ◎ 476-8208
6160 Vacant
6161 Under constn
Arbutus dr intersects

9

B NORTH—From 900 W Garden, 1 west of North A
11 StStephens Catholic Sch HE3-9921
84 Greene J Roy ◎ HE8-2566
85 Oberhausen Geo M HE8-3905
86 Nunnari John E ◎ 433-2724
87 Smith Dorothy J Mrs 433-8117
89 Crain Wiley F HE3-6620
97 Bennie Fred A ◎ HE2-7568
Chase intersects
111 White Margt E Mrs ◎ 438-2516
112 Sherouse Roy M ◎ 438-4291
114 Nell Mary L Mrs ◎ 438-3269
117 Wiggins Hubbard C ◎ HE3-7988
118 Presley Harry D ◎ HE2-5344
120 Carroll Chas W 433-8548
Gregory intersects
210 Jackson Alex B ◎ HE3-2562
Jackson Alex B Well Drilling HE3-2562
211 Burke John B ◎ HE8-2986
212 Means Lucius H ◎ HE8-1320
213 Manuel Leo ◎ HE8-3201
216 Gumren Edw G ◎ 432-8204
217 Wilson Willie L ◎ 438-4438
Wright intersects
344 Young Jammie D Mrs ◎
Belmont intersects
407 Jones Edna M Mrs ◎ 438-3902
409 Houston Christian J ◎ HE2-2555
413 Smith Allie M Mrs 433-1785
414 Henderson Alyce R ◎ HE2-4557
415 Hickbotham Fred L
416 Powe Carrie V Mrs

SIGNS
GEORGE MARKHAM & SONS
219 E. Government
Tel. HEmlock 8-4529
See Page 133 Buyers Guide

Plee-zing Food & Variety Store, Inc.
Retailers of the FAMOUS "Plee-zing Foods"
★
One Stop Shopping Center
1980 North "T" ST.
HEmlock 3-6561

PENSACOLA OFFICE EQUIPMENT COMPANY
"OFFICE, BANK and SCHOOL OUTFITTERS"
139 E. GOVERNMENT ST. P.O. BOX 1589 TEL. 433-8241

2018 Pensacola, FL - Polk City Directory

W BLOUNT ST Cont'd

410 Justice Sheila G ✓@ 27 ≡ (1941)
.....850-434-5918
420 Jones John R & Robin L ✓ 33 ≡ (1932)
Muller Zach ✓ 7 ≡ (1954)
421 Reddoch Samuel G & Barbara M ✓ 22 ≡ (1957) 850-433-4810
475 (N) Babikow Maureen ✓ ≡ (1954)
Babikow Paul D
+ N A ST INTERSECTS
• ZIP CODE 32501 CAR-RT C014
509 (N) Ramos Sophia H ✓ ≡ (1954)
510 Krakowski Edward S & Patricia A ✓@ 24 ≡ (1965)
STEVEN'S ANIMALS FUND INC financial planning consultants
511 Latshaw David H & Tiffany N ✓ 14 ≡ (1943)
516 Keesler Byron H ✓ 25 ≡ (1952)
.....850-438-8867
520 Arnold Charles L & Sally S ✓@ 23 ≡ (1938) 850-430-4350
+ N B ST INTERSECTS
600 Calhaw Bert ✓ 8 ≡ (1954)
HERNANDEZ CALHOUN DESIGN INTL nonclassified establishments ✓
.....850-438-3171
601 Claypool Brian M & Jennifer D ✓ 4 ≡ (1938)
602 Fitzgerald David L & Diana L ✓@ 29 ≡ (1950) 850-438-3036
603 Castillo Leonardo J & Susana M ✓@ 10 ≡ (1940) 850-549-3464
604 Lynn Lawrence W & Jandira F ✓@ 56 ≡ (1970)
605 Cannada Wynn J ✓@ 45 ≡ (1950)
Cannada Clarice D
675 Louviere Damien ✓ 13 ≡ (1973)
Louviere Christopher D
+ N C ST INTERSECTS
700 (N) Cannon Gussie Y ✓ 850-433-2664
Cannon Robert A ✓@ 45 ≡ (1952)
.....850-433-2664
Cannon Nataline H 850-433-2664
701 MCKENZIE KATHERINE nonclassified establishments 850-377-4220
706 A Garcia Michael A ✓ 9
B Ammon Douglas R & Frances H ✓ 25
.....850-429-9146
B Flournoy Doris C ✓ 17 ≡ (1946)
707 (N) Ly Dung Ngoc
711 Coefield Serita K ✓ 17 ≡ (1954)
Coefield Serita N
Lika Pink ✓ 2
712 Donald Shirley M ✓ 33 ≡ (1966)
.....850-433-7760
+ N D ST INTERSECTS
800 Dean Dorothy M ✓@ 41 ≡ (1953)
.....850-433-1946
801 Bumgarner Michelle ✓ 6 ≡ (1954)
806 Hill Jo A ✓ 25 ≡ (1960)
Hill Renado K
810 Swanson Cameron C ✓ 12 ≡ (1954)
Thomas Angela M 12 ≡ (1965)
Thomas Robyn D
815 Mathis Helen P ✓ 47 ≡ (1975)
.....850-432-3135
819 Derome Joni L ✓ 14 ≡ (1975)
Kafeety Alesia M ✓ 26 ≡ (1954)
.....850-436-6636
820 Lyons Brittany ✓ 9 ≡ (1954)
+ N E ST INTERSECTS
901 No Current Listing
909 Witherspoon Demarcus ✓ 9 ≡ (1954)
910 BAPTIST HEALTH SOUTH FL INC health serv 850-469-7332
+ N F ST INTERSECTS
1025 Bradley Bessie H ✓@ 28 ≡ (1990)
.....850-432-5961
Bradley Kalesha M 850-432-5961
+ N G ST INTERSECTS
1101 Rice Shyquindon ✓ 8
Rice Nykeondre
Rodgers Nikki ✓@ 9
Rodgers Nakia D
1131 (N) Melton Dianna @
1135 Cullivery Edward J ✓ 29 ≡ (1970)
Cullivery Cynthia A
+ N H ST INTERSECTS
1213 FRIENDSHIP PRIMITIVE BAPT CHR churches ✓ 850-438-3243
1215 (N) Gooden Santernet ✓
(N) Sims Santernet ✓
B Williams Jeannette M ✓@ 23
+ N I ST INTERSECTS
+ N J ST INTERSECTS
1414 Stevens Ladonna N ✓@ 23
1415 Thomas Dave & Elaine N ✓ 32 ≡ (1958)
+ W MORENO ST CONTINUES
+ W MORENO ST CONTINUES
1951 Paquette Karen ✓ 5 850-469-5699
Stallworth Annie ✓ 4 850-469-9299
WESTMINSTER VILLAGE 5 apartments ✓
.....850-438-0053
Williams Martha ✓ 5 850-332-6061
101 Hamilton Gerald ✓ 3
102 Nettles Barbara A 21
103 (N) Coy Eugene E ✓@
104 Jones Carlvin V ✓ 6 ..850-332-5670
105 Calhoun Lee ✓ 18 850-607-2169
106 Hall Otis L 2
107 Nobles Ida E 5
107 Nobles Elise I
108 Jones Walter E ✓ 17
109 (N) Satterwhite Annette C
201 Cole Betty J ✓ 7
202 Savage Creola ✓ 37 ..850-433-8182
203 Mulholland Charles A Jr ✓@ 19
204 No Current Listing
205 Laster Beatrice S ✓ 42
.....850-438-8097
207 Holmes Shirlie A 4
208 Gudosh Valentina 2
209 Dees Lalareen 5

W BLOUNT ST Cont'd

210 Bell Gladys D 31
211 Privia Florence S ✓ 19
301 - 302 No Current Listing (2 Apts)
303 Dekonty Betsy R 7
304 Jackson Vashti E ✓@ 2
.....850-433-1673
305 - 307 No Current Listing (3 Apts)
308 Kennedy Ruby D ✓ 21
309 Watkins Sandra K 8
310 Carrasquillo Marie ✓ 3
.....850-435-4860
311 Bumgarner Ronald S ✓ 34
401 Cotton Marion H 45
402 Cavazos Mary T ✓ 5
403 Jackson Betty L ✓@ 17
.....850-438-3032
404 - 405 No Current Listing (2 Apts)
406 Mixon Essie M ✓ 23
406 Mixon Latasha N
407 Bray-Moores Patricia L 6
408 Robinson C A Jr ✓ 54
.....850-433-9916
408 Robinson Mary 850-433-9916
409 (N) Salang Gloria A ✓
410 Beasley James E ✓ 9
.....850-898-3516
411 (N) Marshall Thomas
501 Santiago Eneyda V 22
502 Hornsby Anna L ✓ 7
503 (N) Weiber Donna ✓@
504 Rivers Robert L 9
505 Fritts Edwina C ✓@ 9
506 No Current Listing
507 Howard Veronica F ✓ 8
508 (N) Walker Frances M ✓
509 (N) Corbo Nibia E
510 Woolsey Hiltje K ✓@ 5
511 Funderburk-Vasile Juanita K 33
2001 FAVOR HOUSE shelters for battered women ✓ 850-434-1177
(N) Prettyman Lori M
2050 Bookman Constance R ✓ 4
CLINTON COX PFC FAMILY CTR marriage & family counselors ✓
PATHWAYS FOR CHANGE INC non-profit org ✓ 850-637-1429
+ N PACE BLVD INTERSECTS
• ZIP CODE 32505 CAR-RT C004
2103 (N) Polk Florence M ✓
2121 Hill Louest L ✓ 16
2150 BATTAGLIA & HOWARD BAIL BONDS bonds-bail ✓ 850-432-9111
NEW JERUSALEM BAPT TABERNACLE churches ✓ 850-912-4751
2200 Hayes Sonja D ✓@ 28
Hayes Alexis
(N) Laster Robert F ✓ ≡ (1956)
Nichols Kimberly ✓@ 10
Porterfield Ashley M ✓@ 7
Redman Ernestine ✓ 10 ..850-466-3887
Redmond Laquia A ✓@ 30
2202 Epps Mack R & Maxine ✓ 34 ≡ (1956)
2203 Coleman Maderia ✓ 2
(N) McQueen Majorca A ✓@
2211 Robinson Eboni S 14 ≡ (1956)
2300 - 2301 No Current Listing (2 Hses)
2302 Parker Tonyika M ✓@ 9
2303 King Ira B ✓ 40 ≡ (1956) ..850-438-9292
2304 No Current Listing
2305 (N) Billiot Candy ✓
2306 Grimsley Rosie M 36 ≡ (1945)
2308 Hendrieth Loyd ✓@ 25 ≡ (1941)
Hendrieth Milton L
James Linda 26 ≡ (1956)
2320 - 2401 No Current Listing (2 Hses)
2402 Johnson Latoya ✓ 13 ≡ (1956)
2414 Jones Connie R ✓ 21 ≡ (1997)
.....850-469-9307
Jones Samuel 850-469-9307
2416 Hall Dee 18 ≡ (1956)
2418 Sanders Samuel L & Cynthia D ✓ 4
2420 No Current Listing
2425 Martin Deborah D ✓ 30 ≡ (1958)
2505 (N) Gray Vernon ✓
Knight Christina ✓ 9 ≡ (1956)
2507 Boggan Robert L Jr & Angela R ✓ 9 ≡ (1956)
2518 Bedgood Willie ✓ 7 ≡ (1956)
.....850-433-1675
2601 (N) Griffin Kelly J ≡ (1956)
2604 No Current Listing
2605 Nguyen Minh N ✓@ 20 ≡ (1953)
.....850-607-8370
Nguyen Toan C 850-607-8370
2612 Barberi Susan R ✓ 23 ≡ (1956)
2620 No Current Listing
2621 Ard Donald E ✓@ 17 ≡ (1956)
(N) Finn Shalla ✓@
2700 Ewing Carolyn M ✓ 6 ≡ (1956)
Higgs Brian ✓ 16 ≡ (1935)
2704 Easterwood Patricia D ✓@ 46 ≡ (1931)
Easterwood Theresa D
2705 Doyle Michelle ✓@ 9 ≡ (1955)
Goodwin Daniel C ✓ 9 ≡ (1956)
Michelle Doyle ✓ 2
2706 Thomas Patricia P ✓ 18 ≡ (1931)
.....850-432-3568
2709 Brown Robert J & Inez B ✓ 51 ≡ (1954)
.....850-438-6657
Cooper Michael D & Linda B ✓@ 10 ≡ (1956)
2710 Watson Kimyetta L @ 3
2720 Williams Carol C ✓@ 12 ≡ (1935)
Williams Johna
2721 Pankey Materia M ✓ 21 ≡ (1940)
.....850-435-1046
Washington Materia ✓@ 25 ≡ (1940)
Washington Tiffany L
2800 (N) Jones Cathy ✓
Sanders Cathy J 2 ≡ (1956)

W BLOUNT ST Cont'd

2806 Andrews Cornelia N ✓@ 10 ≡ (1935)
2808 McNair Gwendolyn G ✓ 11 ≡ (1956)
2830 No Current Listing
• ZIP CODE 32505 CAR-RT C005
2903 Beard Kevin M 3
2910 Boston Alvin W 2
2920 - 2930 No Current Listing (2 Hses)
3000 Sims Gabrielle D ✓@ 9 ≡ (2012)
Sims Gabriel
3001 Mullins William R & Brenda R ✓@ 42 ≡ (1940) 850-466-3486
3011 - 3012 No Current Listing (2 Hses)
3015 Fails Jeremy L ✓@ 16 ≡ (1955)
3025 Custead Richard D ✓@ 22 ≡ (1950)
Custead Heidi L
Penrose Eva E ✓ 38 ≡ (1950)
.....850-432-2976
3026 Agee Roy J ✓ 25 ≡ (1941)
.....850-438-0561
Agee Mattie L 850-438-0561
3100 Majors Keandra N ✓ 2
3106 Keyshla Elvira ✓ 4
3107 Bass Nathan L Jr ✓ 24 ≡ (1963)
3108 Harrison Willie C & Dearsete C ✓@ 11 ≡ (1956) 850-438-2850
3109 Johnston Rickey A ✓ 37 ≡ (1941)
.....850-432-6250
3112 McCorvey Priscilla R ✓ 21 ≡ (1943)
.....850-429-7100
3125 Dean Aaron 2 ≡ (1956)
3223 Simon John P & Carole A ✓ 17 ≡ (1971)
.....850-497-1973
3224 No Current Listing
• ZIP CODE 32505 CAR-RT C001
3701 Morrow Alice R ✓ 13 ≡ (1974)
3703 No Current Listing
3704 (N) Wei Chuanghong ✓ ≡ (1974)
3705 Cruit Judie ✓ 2 850-332-5510
Slocovich David S ✓ 23 ≡ (1954)
3706 - 3801 1/2 No Current Listing (4 Hses)
3803 Valentin Oscar ✓@ 5
3804 Glass Benjamin R ✓ 21 ≡ (1946)
3805 MEDICAL BILLING INTERVENTIONS billing serv 850-434-3659
Reichler Richard G ✓@ 34 ≡ (1948)
Reichler Marciell O
3806 Barge Amon D ✓ 8
House Serena ✓ 5 ≡ (1974)
3809 Welch Tina R ✓@ 39 ≡ (1991)
.....850-434-6367
3816 Lewis Arthur L & Ruby P ✓ 13 ≡ (1974)
3900 Cotton Linda R ✓@ 3
(N) Moorer Vincent M ✓
3901 Schaefer Andrew G Jr 17 ≡ (1946)
3904 No Current Listing
3905 Hale Jawaski T ✓@ 2
(N) Mc Kay Joscelyn ✓
3906 (N) Ghboun Samer ✓ ≡ (1974)
(N) Williams Cordairo ✓
3907 No Current Listing
3923 Snuggs James E ✓ 44 ≡ (1961)
.....850-432-4099
Snuggs Ed 850-432-4099
3925 Shepheard Debra L 20 ≡ (1974)
4000 Dailey Alvin C 5
4150 GROCERY SUPPLY CO SE DIV grocers-retail ✓ 850-438-9651
SPARTANNASH CO nonclassified establishments ✓ 850-438-9651
BUSINESSES 18 HOUSEHOLDS 231

BLUE ANGEL CT (PENSACOLA)
• ZIP CODE 32526 CAR-RT C016
5638 Gill Jachristala K @ 6 ≡ (1981)
(N) Jackson Ladaysha L ✓
5640 Bass Patricia G 41 ≡ (1987)
5642 Kivlan Marsha A ✓ 34 ≡ (1975)
5644 Thompson Nona ✓@ 8 ≡ (1996)
.....850-944-8383
5650 Hiller Danny L & Rebecca B ✓@ 46 ≡ (1975)
5656 Bohannon Margaret J ✓ 31 ≡ (1971)
.....850-456-2551
5662 Colonna Michael A Jr & Brenna D ✓ 14 ≡ (1960)
5668 Hall Christopher C III @ 9 ≡ (1981)
Hall Misti M
5674 Baylis Jennifer & Gregory O ✓@ 18 ≡ (1981)
Harvey Shereka Y ✓@ 22 ≡ (1981)
Jordan George F ✓@ 32 ≡ (1956)
.....850-455-1443
5676 Whitely Paul E & Chuli ✓ 31 ≡ (1985)
.....850-453-6618
5680 No Current Listing
5686 Hayward Mary K & Mitchell R ✓@ 31 ≡ (1981)
Hill Mary K ✓@ 26 ≡ (1975)
Hill Kirstie M
5692 No Current Listing
HOUSEHOLDS 17

N BLUE ANGEL LN (PENSACOLA)-FROM 5909 N BLUE ANGEL PKWY
• ZIP CODE 32526 CAR-RT C016
711 Jones Monica D ✓ 10 ≡ (1981)
Steinmetz Robert J & Rose M @ 10 ≡ (1983)
712 Moody Elton Jr & Cassandra C ✓ 16 ≡ (1986) 850-455-3790
721 Selland Duane O 28 ≡ (1986)
731 Steinmetz John W & Beatrice A ✓@ 29 ≡ (1981) 850-457-2558
735 (N) Allen Damon ✓@
Baker Esther A 4
740 Catron Jared A ✓@ 7 ≡ (1966)
Catron Elizabeth C
741 Miller Christopher K 3 ≡ (1981)
751 (N) Lockwood Joycelyn ✓ ≡ (1981)

N BLUE ANGEL LN Cont'd

780 Sims Geraldine T ✓ 23 ≡ (1990)
HOUSEHOLDS 11

N BLUE ANGEL PKWY (PENSACOLA)
• ZIP CODE 32506 CAR-RT R023
850 HOLY TRINITY EPISCOPAL CHURCH churches ✓ 850-456-5474
1080 BLUE ANGEL PARKWAY SEVENTH-DAY churches ✓ 850-453-3442
1090 Harris Vikki M ✓@ 19 ≡ (1980)
(N) Stewart Mitchell T ✓ ≡ (1980)
1100 Chelico Robert J 4 ≡ (1980)
Chelico Michaela P
WEST FLORIDA MOTOR SALES auto dlrs-used cars ✓ 850-456-4445
1181 Johnson Della E ✓@ 42 ≡ (1982)
.....850-455-3763
Johnson Anita A 850-455-3763
1201 (N) Jones Leslie ≡ (1989)
1204 Briggs Laura N ✓ 13 ≡ (1980)
1207 Sims Tijuana ✓ 2 850-332-6010
1321 Killette Mashonda L ✓ 6 ≡ (1989)
1322 Johnson Russell N 49 ≡ (1980)
1324 No Current Listing
1325 Jenkins Anthony L & Sharon T ✓ 32 ≡ (1989) 850-456-1438
1328 SECOND BAPTIST CHURCH churches ✓ 850-457-9035
1340 ST PAUL MISSIONARY BAPTIST CHR churches ✓ 850-458-6358
1342 Miller Fred A ✓@ 26 ≡ (1935)
1410 (N) Smith Kim ✓
1411 Clark Mallory ✓ 2
1415 Scott Michael T Jr @ 12 ≡ (1989)
1442 Sanders Jurther 30 ≡ (1980)
1452 (N) Barnett Sherry
(N) Rigby Gregory B
1458 Hamilton Jeremy K & Yen H ✓ 5 ≡ (1965)
1478 PARKWAY CHURCH churches ✓ 850-458-1469
1488 Couch Betty J ✓ 34 ≡ (1945)
.....850-455-7581
• ZIP CODE 32506 CAR-RT C022
1504 TOM THUMB convenience stores ✓ 850-456-8616
1505 JASMEN INC convenience stores ✓ 850-455-3884
QUICK FILL USA convenience stores ✓ 850-455-3884
1520 BARNEY'S PET WORLD pet supl & foods- retail ✓@ 850-455-2325
1600 No Current Listing
1610 McCain Terry ✓ 7 850-455-6407
1B Pert Patricia P ✓ 11
6 Williams Felicia ✓ 7
9 Neugebauer Jayme F 10
1702 No Current Listing
1716 (N) Parks Brenda V ≡ (1978)
1722 Karohl Suzanne D ✓ 4 ≡ (1978)
.....850-607-8537
Karohl James E 850-607-8537
Maltese Steven F ✓ 7 ≡ (1978)
1766 Lange William G Jr & Mary C 9 ≡ (1978)
1786 (N) Boyington Tracy A @
1804 No Current Listing
1806 Jennings David A ✓ 13 ≡ (1978)
1902 (N) Karas Brandi ✓@
1950 Thompson Nora M ✓@ 5
Thompson Jesse
1980 - 2020 No Current Listing (2 Hses)
2102 Harmon Violette N & Robert P ✓@ 22 ≡ (1967)
2120 Jernigan Kristin M ✓@ 15 ≡ (1978)
+ LILLIAN HWY INTERSECTS
+ STENNIS DR INTERSECTS
+ KENNEDY DR ENDS
2921 1 No Current Listing
2 Gomez Edaena 12
3 Piper Hannah L @ 2
4 McCloud Angie ✓@ 18
8 Sharp Kenneth ✓ 9
8 Suplicki Kelly L ✓ 22
9 No Current Listing
10 Cardenas Lucas W ✓ 12
10 Cathy Oehmsen ✓ 8
2940 FRESENIUS MEDICAL CARE clinics 850-453-3658
(N) Pelt Wendy S ✓
PENSACOLA DIALYSIS physicians & surgeons ✓ 850-453-3658
2953 No Current Listing
2970 Root Brian A ✓ 5 ≡ (1961)
• ZIP CODE 32526 CAR-RT C017
3225 Cain Ashleigh P ✓@ 13 ≡ (1983)
Meadows Oscar C & Margaret R ✓@ 50 ≡ (1970) 850-453-4879
3245 Kensler Theresa A ✓@ 5 ≡ (1983)
+ MESQUITE DR BEGINS
3288 Tracy John M & Rosalie S ✓@ 42 ≡ (1968) 850-453-4407
+ STANTON PL ENDS
3305 Joyner Phillip D & Ashley N ✓@ 26 ≡ (1969) 850-455-0676
3308 McCovery Arthur J & Wyvetta M ✓@ 22 ≡ (1969) 850-696-2633
+ BRECKENRIDGE DR INTERSECTS
3344 Thames John A Jr & Rosemarie D ✓ 50 ≡ (1970) 850-455-0997
3355 Bos Niki D ✓@ 18 ≡ (1983)
3363 Samples Clarence S Sr & Betty J ✓ 32 ≡ (1970) 850-455-0132
+ MULDOON RD INTERSECTS
3371 Amos Gary E & Brianna ✓@ 13 ≡ (1983)
Godwin Gloria J ✓ 29 ≡ (1972)
3374 (N) Ngoann Kim ✓
Nguyen Nguyet ✓ 2
Nguyen Ngoan
3379 No Current Listing
3387 Hubble Sandra R ✓@ 18 ≡ (1976)
3394 Mackie Candice L ✓ 8 ≡ (1985)

N BLUE ANGEL PKWY Cont'd

Mackie James P
3395 Kennedy Fredric W ✓ 32 ≡ (1970)
.....850-456-5918
3409 No Current Listing
3418 Gobsonary Willie ✓ 5
+ SALTILLO ST INTERSECTS
3431 Spaeth Kevin J ✓ 8 ≡ (1983)
3451 Sanders Ernest L & Christanthia R ✓@ 5 ≡ (1983)
3452 Prades Mildred L ✓ 32 ≡ (1971)
.....850-456-8362
3470 Bradford James C 2 ≡ (1971)
Bradford Jerry S
3478 Dawson Michael T ✓@ 9 ≡ (1973)
Dawson Alisa M
+ HIDALGO ST INTERSECTS
3484 Pillitary Rosa R ✓@ 30 ≡ (1973)
.....850-456-0579
3490 Patroni Heath ✓ 18 ≡ (1985)
3491 Fiemate-Yanez Betty A ✓ 16 ≡ (1983)
Langdon Billy R & Barbara L ✓ 31 ≡ (2004) 850-549-3386
3496 Alexander Michelle L ✓ 31 ≡ (1972)
.....850-455-1954
3501 (N) Washington David A
3521 Nall Jessica A ✓@ 9 ≡ (1983)
3523 Woods Carlos ✓ 11 ≡ (1983)
3525 Brahier Charles W ✓@ 9 ≡ (1983)
(N) Slack Christy ✓
3527 McDowell Maranda L 16 ≡ (1983)
3529 No Current Listing
3531 (N) Boyer Jennifer A & William V ✓ 850-607-2959
3601 Lucero Christopher L & Frances I ✓ 32 ≡ (1975) 850-453-3719
+ MARINERS WAY BEGINS
3710 Brigman Charles M ✓@ 23 ≡ (1985)
Brigman Teslie
3720 Ard Douglas P & Sylvia E ✓@ 37 ≡ (1993)
3730 Estes Norman R ✓ 21 ≡ (1996)
.....850-456-1709
3740 Vandenburg Rebecca L ✓@ 9 ≡ (1985)
+ W OAKFIELD RD INTERSECTS
+ W OAKFIELD RD CONTINUES
• ZIP CODE 32526 CAR-RT C016
5207 Jones John T & Rebecca J ✓@ 9 ≡ (1983)
5217 No Current Listing
5249 LUCKY PENNY 2 convenience stores ✓ 850-453-6666
5250 No Current Listing
5259 Tillman Dawn M ✓@ 8 ≡ (1983)
5265 Bailey William J & Lisa M ✓@ 27 ≡ (1983)
5301 (N) Bell Gary ✓ 850-332-5292
1 Ray Christina ✓@ 4
1 Ray James
1 Smith Tricia ✓ 7
2 Qurick Craven ✓ 3
2 Warr Jennifer L ✓@ 15
3 (N) Quick Lisa ✓
4 Bingle William L ✓ 13
4 (N) Longmire Alana T ✓@
5 Grandchamp Carolyn ✓ 2
5 Rogers Domanquie D ✓@ 7
5 Scott Gwenevere ✓@ 21
5 Scott Wendy
6 - 8 No Current Listing (3 Apts)
9 Jackson Weatherspoon Adrian Jr ✓@ 13
9 Weatherspoon Merced ✓@ 13
9 Weatherspoon Mercedees A
10 Ormand Michael H & Cassandra P ✓@ 15
11 Dewis Richard A II @ 3
12 Cushing Bobbie S ✓ 6
12 Docherty Alicia ✓ 8
13 No Current Listing
14 Evans Elaine M ✓@ 15
15 Washington Latoshia 2
16 Johnson Vickie ✓ 9
16 (N) Satterwhite Dakota S & Audrea ✓
17 Feagins Angela ✓@ 5
18 Dombrowski Maria A ✓@ 12
19 No Current Listing
20 Ard Doug R ✓ 6 850-456-5137
20 (N) Blosser Dianne S ✓@
20 (N) Edman Tammy ✓@
21 (N) Butler Tina M ✓
21 Hinsch Robin S ✓ 21
21 McAtee Chris ✓ 8 850-332-7607
22 - 23 No Current Listing (2 Apts)
24 Agnew Krista L ✓ 6
5336 COASTAL FAMILY INSURANCE LLC insurance ✓ 850-308-5705
(N) Quintilliani Rachele ✓
A No Current Listing
5353 ALTERNATE RAIN SYSTEMS sprinklers-garden & lawn ✓ 850-453-5786
Truesdale Thomas M & Glennie C ✓ 42 ≡ (1959)
5365 Hill Sally E ✓ 46 ≡ (1963)
Hill Wade H
5370 (N) Russo Stephen G ✓@ ≡ (1981)
Townsend Samantha 12 ≡ (1981)
5377 Jacobsma Robin E & Clinton W ✓@ 20 ≡ (1983) 850-497-6091
5381 No Current Listing
+ SCOTLAND RD BEGINS
5390 Black Janet ✓ 8 ≡ (1981)
5399 Medlock Mary S ✓ 33 ≡ (1982)
.....850-455-8183
Medlock Susie 850-455-8183
5403 No Current Listing
5404 Barrie Michael A ✓ 9 ≡ (1981)
5406 Johnson Courtney R ✓@ 3 ≡ (1981)
5408 No Current Listing
5412 Inglett Fredrick W II & Judith L ✓@ 5 ≡ (1987) 850-455-8874
5420 Inglett Pat A ✓ 17 ≡ (2004)
Continued next page

STREET GUIDE

PKST 819620

BLOSSOM TRL Cont'd

1506 Marshall Wilford L Sr & Dorothy B ✓ @ 37▲ (1955) 850-484-8842
1584 Horne James N & Gertrude A ✓ 26 ▲ (1986) 850-477-2618
1588 Davis Clara ✓ 6
Davis Albert
B Wiggins Tanesha S 6
1590 Moultrie Anthony P & Linda S ✓@ 35▲ (1978) 850-476-8777
+ GULLEY LN BEGINS
1594 Evans Sharon ✓@ 2▲ (1977)
1596 Young Crystal 3
1672 (N) Donaldson Tasha ✓ 850-466-3842
1694 Mc Kenzie Shaneika ✓ 11▲ (1977)
(N) White Aaron L ✓▲ (1977)
White Vivian A
+ FIELDS LN INTERSECTS
1742 No Current Listing
1752 Newell Kelly A ✓ 16▲ (1977)
Newell Kelicia
HOUSEHOLDS 12

E BLOUNT ST (PENSACOLA)-FROM 1499 N GUILLEMARD ST EAST
+ N PALAFOX ST CONTINUES
+ W BLOUNT ST INTERSECTS
• ZIP CODE 32501 CAR-RT C024
89 ALL SEASONS SVC NETWORK air conditioning contrs & sys ✓@ 850-434-0384
Hausmann Kelly ✓ 2
Sarra Michael Q 18▲ (1939)
WRIGHT CO heating contractors ✓@ 850-434-6728
100 (N) Clapp Danya ✓
ESCAMBIA CNTY FACILITIES MGMT government offices-county ✓@ 850-595-3190
+ N GUILLEMARD ST INTERSECTS
120 ESCAMBIA CNTY ARCHIVES & RCRDS government offices-county ✓@ 850-595-4146
+ N TARRAGONA ST ENDS
• ZIP CODE 32503 CAR-RT C021
200 CECIL T HUNTER SWIMMING POOL swimming pools- public ✓@ 850-436-5197
PENSACOLA CITY BUS OFC NMBRS recreation centers ✓@ 850-436-5197
+ N TARRAGONA ST ENDS
+ RAILROAD CROSSES
310 Whiting Glenda ✓ 6
314 Brandon Tracey K ✓ 17▲ (1901) 850-434-9954
Brandon Nicole M 850-434-9954
(N) Tranessia Silas ✓
+ N HAYNE ST INTERSECTS
404 CROOKE CHARLES O DDS physicians & surgeons ✓@ 850-438-1556
408 No Current Listing
410 Jones Edwena E ✓ 5 850-438-3851
412 - 419 No Current Listing (4 Hses)
+ DR MARTIN LUTHER KING JR DR INTERSECTS
508 No Current Listing
+ N DAVIS HWY INTERSECTS
600 (N) Hunter X ✓
(N) Rashaad X ✓
Rashaad Stafford
Savary Ann J ✓ 4
Savary Anita L
Stafford Roy L Jr ✓ 26▲ (1946)
604 No Current Listing
620 Grier Dorothy B ✓ 50▲ (1946)
Grier Michael A
624 Kyle Gloria M ✓ 6▲ (1946) 850-433-7004
Kyle Elizabeth 850-433-7004
+ N 6TH AVE INTERSECTS
+ N 7TH AVE INTERSECTS
801 Hendrieth Patricia ✓ 7
812 No Current Listing
816 Gluszek Bruce L Jr ✓ 19▲ (1939)
MILL HOUSE ANTIQUES & INTRRS int decrtrs design/consultants ✓@ 850-429-9266
Pincheon June W ✓ 20▲ (1939) 850-432-4516
+ N 8TH AVE INTERSECTS
902 COMMUNITY SERVICE publishing consultants ✓@ 850-469-9091
DUKE'S ACCOUNTING & TAX SVC tax return preparation/filing ✓@ 850-505-0904
Duke Vergy A & Ruth K ✓ 26▲ (1939)
SPORTS DETOX CTR OF PENSACOLA miscellaneous personal serv ✓@ ..850-607-7081
SUWANNEE MEDICAL PERSONNEL nurses & nurses' registries ✓@ 850-432-5700
908 Dubose Carolyn ✓ 38▲ (1935)

E BLOUNT ST Cont'd

Dubose Valtina C
909 THEODORE J RUCKSTUHL ARCHITECT architects & builders serv ✓@ 850-438-4322
925 Fifer Thomas S & Melody H ✓ 3▲ (1939)
926 Stevison James D & Vicki P ✓ 18▲ (1955)
1003 Sallis John S & Janet L ✓@ 4▲ (2010)
1015 (N) Hall Sarah C ✓
(N) Lejeune Sarah C ✓
1023 Akin Pamela O ✓ 29▲ (1908) 850-432-6452
Akin Joseph O 850-432-6452
1027 LEROY WHITE CONSTRUCTION CO home builders ..850-432-1082
White Albert L & Sue H ✓ 10▲ (2004) 850-432-1082
+ N 10TH AVE BEGINS
1101 Payne Phillis D ✓@ 11▲ (1996)
Payne D
1106 Schroeder Gerald D ✓ 2▲ (1924)
Schroeder Christopher S
1108 Lowe Robert L III ✓ 15▲ (1928)
Lowe Seth
Skaggs Mark C ✓ 9
1110 Hardy Lula M ✓ 25▲ (1928) 850-433-5683
1111 Barlow Ashley E ✓@ 8
1120 Wood Gregory A & Martha L ✓ 15▲ (1965) 850-469-4655
1121 Blue Ronald D Jr ✓ 15▲ (1997) 850-429-9129
1131 Prujan Robert B ✓@ 7
1141 Kinsey Jennie M ✓ 15▲ (1994) 850-470-9128
1151 Hutchinson Willard C Jr @ 9▲ (1939)
+ N 11TH AVE INTERSECTS
+ N 12TH AVE INTERSECTS
• ZIP CODE 32503 CAR-RT C009
1205 Eades Selby L Jr & Annmarie D ✓ @ 18▲ (1923) 850-444-9356
1207 Mattson Erik G & Rayne M ✓ 2▲ (1923)
1219 Born Timothy G ✓ 12▲ (1923) 850-607-7601
Born Katherine 850-607-7601
1220 DEBARDELEBEN CHARLES G clergy ✓@ 850-438-5449
MC ILWAIN MEMORIAL PRSBYTRN churches ✓ 850-438-5449
MCLLWAIN PRESBYTERIAN PCA churches ✓ 850-432-8786
1221 No Current Listing
1225 1 Griffin John ✓ 2 ..850-361-4022
1 Tedder Jessica ✓ 2
4 Sanders Robert J ✓ 3
+ N 13TH AVE INTERSECTS
1301 A (N) Rando Heather ✓@
B Ferguson Kathleen A ✓ 21
B Ferguson Kristen A
D (N) Monroe Nate J ✓
1309 1 Sudbeck Mary A ✓@ 2
1311 (N) Honeycutt Keith R
JEM SULIVAN ILLUSTRATOR artists-commercial ✓@ 850-474-9117
Sullivan James M Jr & Lynn E ✓ 7 ▲ (1918)
1315 Huffman Marcus D ✓ 8▲ (2001)
1319 Williams Christopher A ✓ 14▲ (1918) 850-434-0095
Williams Andrew 850-434-0095
1325 Wilson Tanya L ✓ 6▲ (1918) 850-607-6572
1326 Balfour William H II & Constance M ✓ 31▲ (1908) 850-433-3518
+ N 14TH AVE INTERSECTS
1401 Ledbetter Allan L & Deborah A ✓ 18▲ (1918)
1405 Vogel Irene K ✓ 28▲ (1965)
Vogel Katherine
1407 Grove Raymond W & Jennifer L ✓ 13▲ (1939) 850-438-0853
1408 JACKIE HARRIS PREPARATORY ACAD schools ✓@ ..850-432-2273
1409 Brinkman Joy A ✓ 20▲ (1939)
1411 Hill Gregory A ✓ 8▲ (1939)
1415 Eskridge Laurin N ✓ 3▲ (1949)
+ N 15TH AVE INTERSECTS
1501 Hamrick William S & Lizbeth B ✓ 15▲ (1928) 850-444-9127
1506 Jernigan Joni L ✓ 11▲ (1939)
(N) McCrory Marty D & Mary D ✓▲ (1956) 850-432-1151
1508 Silver Alan R ✓@ 2▲ (1939) 850-434-2894
Silver Linda W 850-434-2894
1523 Kingry Mary A ✓ 9▲ (1917)
Kingry James
1524 Kelly Barbara H ✓@ 6▲ (1920)
1528 (N) Ryland Daniel ✓ ..850-497-6507
1530 Brown Jeffery L 3
1557 No Current Listing

E BLOUNT ST Cont'd

1575 Skeen Meagan R ✓ 4
1585 Gray Luther E & Agnes P ✓ 27▲ (1963) 850-434-3283
+ N 16TH AVE INTERSECTS
1601 (N) Ramos David G
Thomas Michael O & Nancy P ✓ 25▲ (1936)
1607 Grunwald Kimberly A ✓ 6▲ (1939)
1609 Ruddick Amy K ✓ 2▲ (1939)
1611 Kates Rebecca F ✓ 21▲ (1922)
Kates Rosalie M
1613 (N) Roberts Andrew ✓
1615 Hinds Michelle A & Nathaniel W @ 15▲ (1939)
+ N 17TH AVE INTERSECTS
1700 Schroeder Gail H & Don G ✓ 32▲ (1924) 850-432-3674
1701 Burgess John ✓ 2
Burgess Laura
1703 Guinn Charlsa ✓ 9▲ (1953) 850-429-8234
1720 Rich Gerald C Jr & Carla L ✓ 3▲ (1924) 850-542-7563
1730 Delmar Joanie E ✓@ 51▲ (1923) 850-432-4865
1735 Eubanks Malcolm R & Carol D ✓ 22▲ (1918) 850-434-8322
1739 (N) Butcher Charles H ✓▲ (1939)
Daws Harold C II ✓ 11▲ (1980)
Daws Clint
(N) Taylor Leigh ✓
1740 Walker Cheryl S & David ✓ 30▲ (1923) 850-438-1235
1750 Awkerman Jill A ✓ 9▲ (1926)
1760 Tynes Keith L & Julie D ✓@ 8▲ (1939)
+ N 18TH AVE INTERSECTS
1800 (N) Lee Jessica R ✓▲ (1966)
1801 Hahn Robert C & Dana D ✓ 4▲ (1936)
1806 Edwards Deborah T ✓ 7
(N) Perry Demetrius ✓
1807 Gahlenbeck Susan G ✓ 2▲ (1939)
Gahlenbeck Jordan E
1810 Proctor Carlton C & Bradley M ✓ 36▲ (1923) 850-438-1094
1815 Baulch David M ✓ 11▲ (1936)
Baulch Norma J
1817 Coe Martin M & Toni D ✓ 19▲ (1938) 850-429-1629
1831 Morgan Michael K ✓ 17▲ (1980)
Morgan Barrett P
1836 Moody Stephen D @ 5▲ (1939)
+ N 19TH AVE INTERSECTS
1900 No Current Listing
1903 Fink Leo M III ✓ 10▲ (1928)
Fink Martin L III
1905 Hayes Michael J 13▲ (1939)
1909 Shannon Mary J & Henry I ✓ 21▲ (1938) 850-438-3633
1910 (N) Bell Marcus C ✓
(N) Vanhorn Michael ✓
1911 BELLA QUILTING quilting ✓@ 850-435-6794
Nicolini Claire E ✓ 19▲ (1956)
Nicolini Charlie
1920 Daniels Shelby E ✓ 13▲ (1958)
Daniels Josephine P
1928 (N) Addison Angela ✓
(N) Turner Emily S ✓▲ (1939)
1951 No Current Listing
+ N 20TH AVE ENDS
+ BAYOU BLVD CONTINUES
• ZIP CODE 32503 CAR-RT C015
2900 Smith Linda M ✓ 23▲ (1973) 850-444-9185
UNIQUE SOLUTIONS COMPUTER INC clergy ✓@ 850-432-3138
2904 Bielinski James R 16▲ (1960)
Bielinski Cindy J
DURA-STEEL BUILDINGS INC buildings-metal ✓@ ..850-432-8667
2905 Young Kurt D ✓ 17▲ (1943) 850-432-7884
2907 Kirkland Joseph R & Patricia E ✓ 35▲ (1940) 850-434-1769
+ PICKENS AVE INTERSECTS
3000 Birks Hannah E ✓ 51▲ (1936) 850-432-6269
3002 Wolcott Betty M & James R ✓ 35▲ (1938) 850-432-7838
3004 Kouns Karen L ✓ 29▲ (1958) 850-438-8971
Kouns Carly S 850-438-8971
3005 No Current Listing
3006 (N) Buckley Jenni P ✓
3007 Bolan Benjamin R & Mildred C ✓ 51▲ (1956) 850-549-3981
3008 Chadwick Marlene L ✓ 4
+ KNOWLES AVE INTERSECTS
3100 Ladd Ladarynal D & Dianna J ✓@ 5
3101 Kibby Donald L ✓ 5
Nagel Lynda S ✓ 29▲ (1984) 850-432-9457
3102 Carr Saralyn B ✓ 24▲ (1955) 850-607-6614

E BLOUNT ST Cont'd

3103 Knight Ann M ✓ 7▲ (2000) 850-434-1922
3104 No Current Listing
3105 Rhodes Charles L & Linda A ✓@ 45▲ (1966) 850-438-6348
3106 No Current Listing
3107 Powers William J & Sally A ✓ 5▲ (2009) 850-470-0917
3108 Schneidewind Norman A ✓ 51▲ (1961) 850-433-2552
Schneidewind Rachel G 850-433-2552
3109 Small Brian C & Karen A ✓ 11▲ (2004) 850-435-1549
+ WATSON AVE INTERSECTS
3202 Zachariah Dylan A ✓@ 5
3203 Bancroft Ernest R Sr & Claire M ✓ 36▲ (1961) 850-433-7860
3204 Lipe Lamont G ✓ 34▲ (1940)
Lipe Larry G
3206 Quina Anthony W & Nancy L ✓ 21 ▲ (1950)
3221 Owens Robert E & Charlotte M ✓ 24▲ (1978) 850-438-8120
3223 McDiarmid Samuel N III 36▲ (1978)
+ VAN KIRK AVE ENDS
3300 Briggs Ina C ✓ 51▲ (1956) 850-433-0243
3301 Weymann David H & Alma A ✓ 29 ▲ (1938)
3302 Briggs Ross A ✓ 29▲ (1954)
3303 No Current Listing
3305 (N) Dugas Tia D ✓
Mitchell Erica D 7
3307 (N) Barrows Jonathan R ✓@
Shefferd Adam M ✓ 3
3309 APPLE STORE computer & equip dlrs ✓@ 850-361-4602
+ BAY BLVD INTERSECTS
BUSINESSES 23 HOUSEHOLDS 154

W BLOUNT ST (PENSACOLA)-FROM 1499 N B ST WEST
+ E BLOUNT ST INTERSECTS
+ N PALAFOX ST CONTINUES
• ZIP CODE 32501 CAR-RT C024
9 JDJ MARKETING RESEARCH INC market research & analysis ✓@ 850-696-2990
10 Davidsonii Robert ✓ 3
12 Lanasa Thomas A & Nancy C ✓ 17▲ (1941) 850-435-8322
15 Wingate Bruce A ✓ 12▲ (1932) 850-429-7453
Wingate Cora F 850-429-7453
+ N BAYLEN ST INTERSECTS
109 Brown Michael R Jr & Jo E ✓@ 18 ▲ (1970) 850-429-9941
115 (N) Osborn Aurora M ✓
116 Glesser Thomas ✓ 20▲ (1956) 850-436-8537
119 Oconnell Terry J ✓ 18▲ (1946) 850-438-3509
123 Yaste Richard H ✓ 28▲ (1926) 850-438-3764
+ N SPRING ST INTERSECTS
200 Gardner Meg A ✓ 7▲ (1946)
Moore Charles J & Clara D ✓ 21▲ (1967) 850-433-9884
214 (N) Kamenski John ✓ 850-607-8098
+ N BARCELONA ST INTERSECTS
300 Lindemann Daniel D & Diane P ✓@ 33▲ (1936) 850-433-5188
306 Allen John T III ✓@ 4
310 Alexander Mark A ✓ 11▲ (1946) 850-437-5448
312 Bates Benjamin F ✓ 14▲ (1935)
315 Thompson Randle D & Laura L ✓ 20▲ (1962) 850-433-0001
+ N REUS ST INTERSECTS
400 Bizzell Susan K ✓ 9▲ (1970) 850-429-7364
410 Justice Sheila G ✓ 22▲ (1941)
Rinks Janet L ✓ 22▲ (1939) 850-434-5918
420 Anastasio Frank L Jr & Jackie H ✓ 9▲ (1932)
421 MAD ARCHITECTS architects ✓@ 850-255-1759
Reddoch Barbara M & Samuel E ✓ 9▲ (1957) 850-433-4810
475 Gordon Marie A ✓ 20▲ (1951) 850-438-0523
+ N A ST INTERSECTS
• ZIP CODE 32501 CAR-RT C014
509 Ramirezdearellano Domingo M ✓ 28▲ (1980) 850-433-7010
510 E & P ASSN holistic practitioners ✓@ 850-470-0691
Krakowski Edward S & Patricia A ✓ 19▲ (1965)
511 Wynn Tiffany N 2
516 Keesler Byron H ✓@ 20▲ (1952) 850-438-8867
520 Arnold Charles L & Sally S ✓ 6▲ (1938) 850-430-4350

W BLOUNT ST Cont'd

+ N B ST INTERSECTS
600 Calhaw Bert ✓ 3
Calhoun Bert V II ✓ 15▲ (1960)
601 Mitchell William R & Lisa A ✓ 8▲ (1938)
602 Fitzgerald David L & Diana L ✓ 20 ▲ (1950) 850-438-3036
603 Castillo Susana ✓ 5▲ (1939) 850-549-3464
604 No Current Listing
605 Cannada Clarice D ✓@ 22▲ (1950) 850-434-0819
Cannada-Wynn Jewel C ✓@ 22▲ (1950) 850-434-0819
Cannada-Wynn Jewel L 850-434-0819
Wynn Jerry J Jr ✓@ 22▲ (1950) 850-434-0819
675 Stark Russell L & Jessica M ✓ 4
+ N C ST INTERSECTS
700 Cannon Robert A ✓@ 35▲ (1952)
Cannon Roberta
Young Gussie F ✓@ 35▲ (1952)
701 Welch Dale T ✓ 4▲ (1948)
706 B Ammon Douglas R ✓@ 2 850-429-9146
B (N) Dessommes Jeanne H ✓
B Flournoy Doris C ✓ 12▲ (1946)
707 No Current Listing
711 Coefield Serita ✓ 12
712 Donaldson Shirley M ✓ 29▲ (1966) 850-433-7760
Donaldson Anthony G 850-433-7760
Walker Shirley D ✓ 20▲ (1939)
+ N D ST INTERSECTS
800 Dean Dorothy M ✓ 19▲ (1953) 850-433-1946
801 (N) Bumgarner Sone M
Bumgarner Michelle
(N) Cox X ✓
806 Hill Jo A ✓@ 20▲ (1960)
Hill Murrayann B
810 Thomas Michelle 7▲ (1965)
Thomas Mallory L
811 Desota Charnell ✓@ 11
815 Mathis Helen P ✓ 41▲ (1975)
819 CACTUS DEVELOPERS INC nonclassified establishments ✓@ 850-436-6636
Kafeety Alesia M ✓ 9▲ (1939) 850-436-6636
820 Cacho Stacie L ✓ 3
Lyons Brittany ✓ 4
Walker John Q ✓ 25▲ (1970) 850-433-0107
Walker Jacqueline C ..850-433-0107
+ N E ST INTERSECTS
901 Packer Floyd ✓ 16▲ (1951) 850-429-0478
909 (N) Hill Demetris ✓
Witherspoon Demarcus ✓@ 4
+ N F ST INTERSECTS
• ZIP CODE 32501 CAR-RT C023
1000 FRIENDSHIP BAPTIST ADM OFFC churches ✓ 850-439-1080
1025 Bradley Bessie H ✓ 23▲ (1990) 850-432-5961
Bradley Kalesha M ..850-432-5961
+ N G ST INTERSECTS
• ZIP CODE 32501 CAR-RT C014
1101 Rodgers Jahmond ✓@ 4 850-433-8540
Rodgers Nakia D 850-433-8540
1131 Jones Grover L & Sadie M ✓ 32▲ (1958)
1135 Cullivery Edward J ✓ 24▲ (1970)
Cullivery Lana Z
+ N H ST INTERSECTS
1213 FRIENDSHIP MISSIONARY BAPTIST churches ✓@ 850-433-3076
1215 Williams Jeannette M ✓ 7
1218 No Current Listing
+ N I ST INTERSECTS
+ N J ST INTERSECTS
1401 - 1414 No Current Listing (3 Hses)
1415 Thomas Elaine N ✓ 7▲ (1958)
+ W MORENO ST CONTINUES
+ W MORENO ST CONTINUES
1951 (N) Dekonty B R ✓ ..850-433-9882
(N) Jackson Betty L ✓ 850-438-3032
(N) Mixon Yvonne ✓ 850-497-6142
(N) Patton Mary ✓ ..850-433-0872
(N) Robinson C A Jr ✓ 850-433-9916
(N) Thomas Edwin ✓ 850-438-7170
WESTMINSTER VILLAGE 5 apartments ✓@ 850-438-0053
101 Joyce Flora A ✓ 2 850-437-1727
102 Nettles Barbara A ✓ 4
104 (N) Braaten Arthur P ✓@ 850-432-4046
105 Calhoun Lee ✓ 13 850-607-2169

This directory is property of Polk City Directories. It is leased for the personal use of the subscriber. Use of this directory is subject to the Terms of Use appearing on the title page of this directory. This information changes by 60% each year. For an updated directory call 1-800-275-7655 or www.citydirectory.com

PKST 819615

Polk City Directories Now on the Internet @ www.citydirectory.com

E BLOUNT ST Cont'd
3305 No Current Listing
3307 ✪ Apple David A ▲
✪ Mielke Charles 850-332-6531
3309 Miller Marjorie L [27] ▲
.....850-432-4034
+ BAY BLVD INTERSECTS
BUSINESSES 21 HOUSEHOLDS 146

W BLOUNT ST (PENSACOLA)-FROM 1401 N K ST
+ E BLOUNT ST INTERSECTS
+ N PALAFOX ST CONTINUES
• ZIP CODE 32501 CAR-RT C014
9 Senkarik John M [2] ▲
10 No Current Listing
12 Lanasa Thomas A & Nancy C [13] ▲
.....850-435-8322
15 Wingate Cora B [6] ▲ 850-429-7453
Wingate Bruce A 850-429-7453
+ N BAYLEN ST INTERSECTS
109 Brown Michael R Jr & Jo E [14] ▲
115 No Current Listing
116 Giesser Donald G & Martha H [16] ▲
.....850-436-8537
119 Oconnell Terry J [14] ▲
.....850-438-3509
123 Yaste Richard H [24] ▲
.....850-438-3764
+ N SPRING ST INTERSECTS
200 Moore Charles J & Clara D [17] ▲
.....850-433-9884
214 Douglas Stephan H & Patricia S [3]
▲ 850-432-8989
+ N BARCELONA ST INTERSECTS
300 Lindemann Daniel D & Diane P [29] ▲
.....850-433-5188
306 No Current Listing
310 Alexander Mark A [7] ▲
.....850-437-5448
312 ✪ Zolliker Mitch L
315 Thompson Randie D & Laura L [16] ▲
.....850-433-0001
+ N REUS ST INTERSECTS
400 Bizzell Susan K [5] ▲
410 Justice Sheila G [16] ▲
.....850-438-5773
420 Anastasio Frank L Jr [5] ▲
.....850-433-0738
421 MAD ARCHITECTS architects
.....850-255-1759
Reddoch Barbara M & Samuel E [5]
▲ 850-433-4810
475 Gordon Marie A [16] ▲
.....850-438-0523
+ N A ST INTERSECTS
+ N A ST CONTINUES
509 Ramirezdearellano Domingo M [22] ▲
.....850-433-7010
Ramirezdearellano Beth A
.....850-433-7010
510 Krakowski Edward S & Patricia A [15]
▲ 850-470-0691
511 Carrell Betty N [33] ▲ ..850-434-2831
Carrell Waldo S 850-434-2831
516 Keesler Byron H [16] ▲
.....850-438-8867
520 Arnold Charles L & Sally S [2] ▲
.....850-430-4350
+ N B ST INTERSECTS
600 Calhoun Bert V II [11] ▲
Calhoun Jenniler R
601 Mitchell William R & Lisa A [2] ▲
.....850-473-9988
602 Fitzgerald David L & Diana L [16] ▲
.....850-438-3036
603 ✪ Castillo Leonardo J ▲
Larkin L W [3]
604 No Current Listing
605 Cannada Clarice D [18] ▲
.....850-434-0819
675 Majerus Jason A & Renee S [5] ▲
+ N C ST INTERSECTS
700 Cannon Robert A Sr & Gussie F [31]
▲ 850-433-2664
701 ✪ Blackmon David
706 ✪ Elanz Joshua
A ✪ Mehki Zachary J
B Flournoy Doris C & James E [6] ▲
707 Sanders Adrian J & Beatrice F [37] ▲
.....850-432-7367
711 ✪ Bartlett James L 850-434-2997
712 Donaldson Shirley M [25] ▲
.....850-433-7760
Donaldson Anthony G
.....850-433-7760
+ N D ST INTERSECTS
800 Dean Dorothy M [15] ▲
.....850-433-1946
801 Sheets Sandra F [5] ▲
.....850-433-2742
806 Hill Jo A [16] ▲
Hill Murrayano G
810 Thomas Angela M [3] ▲
811 Desola Janice [4]
Desola Charnell
815 Mathis Helen P [37] ▲
819 Derome Joni L [5] ▲

W BLOUNT ST Cont'd
820 Walker John Q & Jacqueline L [21] ▲
.....850-912-4295
+ N E ST INTERSECTS
901 Packer Floyd [11] ▲ 850-429-0478
909 No Current Listing
+ N F ST INTERSECTS
1025 Bradley Bessie H [19] ▲
.....850-432-5961
Bradley Deletea M ..850-432-5961
+ N G ST INTERSECTS
1101 Lindsey Melvin & June A [3]
1131 Jones Grover L & Sadie M [28] ▲
.....850-438-2658
1135 Cullivery Edward J [20] ▲
Cullivery Lana Z
+ N H ST INTERSECTS
1213 FRIENDSHIP MISSIONARY
BAPTIST churches ..850-433-3076
Robinson John K [2]
1215 ✪ Kyser Tykeisha
Williams Jeannette M [2]
.....850-607-6060
1218 McCloud Palestine [45] ▲
+ N I ST INTERSECTS
+ N J ST INTERSECTS
1401 No Current Listing
1414 ✪ McAllister Tony G
1415 Thomas Elaine N & Dave [3] ▲
+ W MORENO ST CONTINUES
+ W MORENO ST CONTINUES
2001 FAVOR HOUSE OF NW FLA INC
shelters for battered women
.....850-434-1177
• ZIP CODE 32505 CAR-RT C004
2103 No Current Listing
2121 Johnson Frank J [6] ..850-433-8997
✪ Shine Mcneil
2150 BATTAGLIA & HOWARD BAIL
BONDS bonds-bail ..850-432-9111
2200 Harrison Mary A [5]
Harrison Albert
Redmond Laquia A [2]
.....850-438-7498
2202 Laster Robert F [11]
2203 Clark Charles M [16] ▲
2211 No Current Listing
2300 ✪ Brinson Melody E ..850-332-7486
2301 Peavy Lewis J & Marguirte [13] ▲
.....850-433-6517
2302 Dennis Michael D [25] ▲
2303 King Enrique E & Ira B [31] ▲
.....850-438-9292
2304 Cox Richard W [11] ▲
2306 Grimsley Orlando B Jr & Rosie M
[29] ▲
2308 Hendrieth Loyd [16] ▲
.....850-444-9681
Hendrieth Milton L 850-444-9681
2402 ✪ Kupper Willem M
Kupper Policarpe E
2414 Jones Connie R [11] ▲
.....850-469-9307
Jones Antione M 850-469-9307
2416 Hall Doretha [9]
2418 ✪ Hayes Paul A
Ward Linda G & Edward C [16] ▲
2420 DONALD WRIGHT ROOFING
roofing contractors ..850-433-7292
Wright Donald H [29] ▲
.....850-438-5522
Wright Charles L 850-438-5522
2425 Martin Deborah D [5] ▲
.....850-434-1425
Martin Dee D 850-434-1425
2429 - 2505 No Current Listing (2 Hses)
2507 Williams Ann M [5] ▲
2518 - 2600 No Current Listing (2 Hses)
2604 ✪ Pantoja Osmany
Pantoja Osniuldis
2605 Nguyen Minh N [11] ▲
.....850-607-8370
Nguyen Mimss 850-607-8370
2612 Jernigan Ruth E [9] ▲
.....850-438-6725
Jernigan Craig 850-438-6725
2620 Flannigan John W [13] ▲
2621 Larson Ray [13] ▲
Larson Donald
2700 Easterwood Theresa D [6] ▲
2704 Easterwood John E Jr & Patricia D
[29] ▲ 850-433-7466
2705 Bryant Cheryl M [9] ▲
Bryant Daniel W
✪ Tisdale Kristina D
2706 Thomas Michael L & Patricia P [6] ▲
.....850-470-9648
2709 Brown Robert J & Inez B [42] ▲
.....850-438-6657
✪ Cooper Stephen A
2710 - 2720 No Current Listing (2 Hses)
2721 Pankey Materia M [12] ▲
.....850-435-1046
2800 FORSTER TREE SVC tree serv
.....850-698-8237
Williams John A & Carol C [22] ▲
.....850-434-7449

W BLOUNT ST Cont'd
WILLIAMS WALLPAPER PLUS
LLC wallpapers & wallcoverings
.....850-434-7449
2806 No Current Listing
2808 Pearce Charles L [18] ▲
.....850-432-8311
Pearce Linda 850-432-8311
• ZIP CODE 32505 CAR-RT C001
2903 ✪ Ahmad Mirza A ▲
2920 No Current Listing
2930 Schurr Robert D & Angelia C [21] ▲
.....850-434-6136
3000 No Current Listing
• ZIP CODE 32505 CAR-RT C005
3001 MULLINS LAWN CARE lawn &
grounds maintenance
.....850-435-9387
• ZIP CODE 32505 CAR-RT C001
Mullins William R & Brenda R [20] ▲
3011 Fountain Eula J [26] ▲
.....850-433-7998
Fountain Francine A ..850-433-7998
✪ Gremillion Christophe
3012 Holstead Keith M & Michelle A [15] ▲
.....850-432-5671
3015 Fails Jeremy L [3] ▲
Fails Jessica R
3025 Penrose Eva E [14] ▲
.....850-432-2976
• ZIP CODE 32505 CAR-RT C005
PENROSE HOUSEKEEPING
house cleaning 850-432-2976
• ZIP CODE 32505 CAR-RT C001
3026 Agee Roy J [16] ▲ 850-438-0561
3100 No Current Listing
3106 Singleton Mary D [5]
3107 Bass Nathan L Jr [15] ▲
3108 ✪ Santiesteban Rene
.....850-435-2827
3109 Johnston Rickey A [14] ▲
.....850-432-6250
Johnston Alvin J Jr ..850-432-6250
3112 No Current Listing
3125 Browning David A & Charlotte J [29]
▲ 850-434-0990
3223 Simon John P & Carole A [6] ▲
.....850-497-1973
3224 No Current Listing
3701 Neese Siddie M [17] ▲
3703 Raschke Albert A [16] ▲
3704 No Current Listing
3705 Cloud Alma D [47] ▲ ..850-433-6217
Cloud Earl S 850-433-6217
3706 No Current Listing
3707 ✪ Floyd Timothy
3709 No Current Listing
3801 Moorer Vickie R [2]
3801 1/2 Grimes Charlie [2]
.....850-429-9168
3803 No Current Listing
3804 Glass Thomas A Jr [11] ▲
.....850-437-1936
3805 Reichler Richard G [23] ▲
.....850-432-5123
Reichler Marcieli O ..850-432-5123
3806 ✪ House Serena
INFINITE CLEANING janitor serv
.....850-438-5524
3809 Welch Tina R [18] ▲
.....850-434-6367
3816 Lewis Arthur L & Ruby P [4] ▲
3900 Roche Bessie M [6] ▲
.....850-434-0559
Roche Bryan L 850-434-0559
3901 Schaefer Andrew G Jr [4] ▲
3904 Jenkins Laura A [8]
3905 No Current Listing
3906 ✪ Satterwhite David A ▲
3907 No Current Listing
3923 Snuggs Jewel C [35] ▲
.....850-432-4099
Snuggs James E 850-432-4099
3925 Shepheard Debra L [11]
4150 LEWIS BEAR CO nonclassified
establishments 850-432-5185
BUSINESSES 11 HOUSEHOLDS 151

BLUE ANGEL CT (PENSACOLA)
• ZIP CODE 32526 CAR-RT C016
5638 No Current Listing
5640 Bass Patricia G [15] ▲
.....850-456-5641
5642 Baird Walker D & Mary A [23] ▲
.....850-453-1113
5644 No Current Listing
5650 Hiller Danny L & Rebecca B [23] ▲
.....850-453-2581
5656 Bohannon Charles R Sr & Margaret
J [22] ▲
5662 Colonna Michael A Jr [2] ▲
Colonna Danielle
5668 No Current Listing
5674 Jordan George F [23] ▲
.....850-455-1443
5676 Whitely Paul E & Chulangani D [22]
▲ 850-453-6618
5680 Barker James R & Debra M [13] ▲
5686 Hill Mary K [17] ▲.....850-455-1756

BLUE ANGEL CT Cont'd
Hill Kathy 850-455-1756
5692 Jones Jennifer L [9] ▲
.....850-458-8585
HOUSEHOLDS 13

N BLUE ANGEL LN (PENSACOLA)-FROM 5909 N BLUE ANGEL PKWY
• ZIP CODE 32526 CAR-RT C016
711 ✪ Steinmetz Robert J ▲
712 Moody Elton [4] ▲
Moody Cassandra C
721 No Current Listing
731 Steinmetz John W & Annie L [6] ▲
.....850-457-2558
735 Redd Cathy M [3] 850-607-2769
740 Quails Raymond R [16] ▲
.....850-456-0759
741 ✪ Vinyard Donald 850-607-8564
751 ✪ Green Ted C 850-791-6853
Green Regina D 850-791-6853
780 McCollum Edward [4]
Sims Geraldine T [14] ▲
HOUSEHOLDS 10

N BLUE ANGEL PKWY (PENSACOLA)-FROM 9233 LILLIAN HWY NORTHEAST
• ZIP CODE 32506 CAR-RT R050
850 HOLY TRINITY EPISCOPAL
CHURCH churches ..850-456-5474
1041 TANTON MEMORIAL BAPTIST
CHURCH churches ..850-457-3440
1090 Harris Vikki M [9] 850-457-4025
1100 ANDREWS SOD landscape
contractors 850-458-2090
✪ Beck Richard F
1181 Johnson Della E [29] ▲
Johnson Anita A
1201 No Current Listing
1204 Briggs Laura N [2]
1207 ✪ Covington Angela M
✪ Harris Audrey F ..850-456-9805
Harris Angela M 850-456-9805
1321 Williams Lecia R [16]
.....850-455-4760
1322 No Current Listing
1325 Jenkins Anthony L & Sharon T [23]
▲ 850-456-1438
1328 SECOND BAPTIST CHURCH
churches 850-457-9035
Simms Irene S [23] ▲
1340 ST PAUL MISSIONARY BAPTIST
CHR churches 850-458-6358
1342 Miller Fred A [7] ▲
1411 ✪ Grice April 850-457-7432
Hopkins Jacqueline R [4]
Tate Linda B [2]
Tate Lynn B
1415 No Current Listing
1442 Sanders Jurther [21] ▲
.....850-456-0394
1452 No Current Listing
1458 Owens Adrian B & Barbara B [23] ▲
.....850-456-2458
1478 BLUE ANGEL PKWY SEVENTH
DAY churches 850-453-3442
PARKWAY CHURCH churches
.....850-458-1469
1488 Couch Robert L & Betty J [23] ▲
.....850-455-7581
• ZIP CODE 32506 CAR-RT C022
1504 TOM THUMB FOOD STORE
convenience stores ..850-456-8616
1505 PENSACOLA TRAVEL CTR serv
stations- gasoline & oil
.....850-453-3044
USA TRAVEL CTR LLC travel
agencies & bureaus ..850-457-6199
1520 BARNEY'S PET WORLD pet shops
.....850-455-2325
RENOS REPTILES LLC pet shops
.....850-455-8114
1600 No Current Listing
1610 ✪ Neugebauer Jaymie F
✪ Ramirez Alejandro 850-458-8554
Williams Christopher A [3]
Williams Ashley
8 ✪ Cervantes Nancy V
1702 Burgess Louise [4]
1716 No Current Listing
1722 Cox Bill W [23] ▲ 850-455-4600
1766 Lafreniere Joseph E [19] ▲
.....850-455-7242
Lafreniere Melissa L ..850-455-7242
1786 No Current Listing
1804 ✪ Burges Daniel 850-457-9888
Burges Helen L 850-457-9888
1806 ✪ Foster Holly
1850 NOT BLEACHERS bars
.....850-456-8592
1902 Gipson Karmen R [2]
1950 Garlock Jeffrey A & Amy J [6] ▲
Ray Alice R [2] 850-455-0314
Ray Kenneth G 850-455-0314
1980 - 2102 No Current Listing (4 Hses)
2120 Harmon Violette N & Robert P [13] ▲
+ LILLIAN HWY ENDS
+ LILLIAN HWY BEGINS
2921 ✪ Burt Vonche

N BLUE ANGEL PKWY Cont'd
✪ Edwards Somontha
1 Sample Samuel L & Alice M [11]
3 ✪ Fields Sheila
9 McCloud Christopher N [2]
2953 Rode John S [16] ▲ 850-458-9787
2970 Gelano Giovanni & Risa M [4] ▲
.....850-458-0739
• ZIP CODE 32526 CAR-RT C016
3225 Meadows Oscar C & Margaret R
[23] ▲ 850-453-4879
3245 Mitchell Wallace W & Sybilla G [16]
▲
+ MESQUITE DR BEGINS
+ MESQUITE DR CONTINUES
3288 Tracy John M & Rosalie S [23] ▲
.....850-453-4407
+ STANTON PL ENDS
3305 Joyner Phillip D & Ashley N [12] ▲
.....850-455-0676
3308 McCovery Arthur J & Wyvetta M [7]
▲ 850-455-3347
+ BRECKENRIDGE DR INTERSECTS
3344 Thames John A Jr & Rosemarie D
[22] ▲ 850-455-0997
3355 Monroe Jimmy L [23] ▲
.....850-456-3152
Monroe Richard D 850-456-3152
3363 Samples Clarence S Sr & Betty J
[23] ▲ 850-455-0132
+ MULDOON RD INTERSECTS
3371 Baker Bruce E [11] ▲
.....850-453-1683
Baker Patricia A 850-453-1683
3374 ✪ Cotton Kenneth W Jr
.....850-453-8207
3379 ✪ Pacilli Jonathan W
+ FAYAL DR INTERSECTS
3387 ✪ Clutts Tracy M ▲
Howell Stacy [13] ▲
3394 Cutaran-Mathis Tonya C [2] ▲
3395 Kennedy Fredric W Jr & Hilda M
[23] ▲ 850-456-5918
3409 Bates Christopher M & Brandi E [5]
▲
3418 No Current Listing
+ SALTILLO ST INTERSECTS
3431 No Current Listing
3451 ✪ Rossmoine Harry L II
3452 Prades Albert M & Mildred L [23] ▲
.....850-456-8362
3470 - 3478 No Current Listing (3 Hses)
+ HIDALGO ST INTERSECTS
3484 Richards Mae B [10] ▲
3490 ✪ Magee Jeannie
3491 Langdon Billy R & Barbara L [22] ▲
3496 Bolden Michelle L [23] ▲
Bolden Ashton J
3501 ✪ Thomas Betty W & Willie R
.....850-455-7339
3521 Everage Sandra L [9] ▲
3523 ✪ Allen Shinnon
3525 - 3529 No Current Listing (3 Hses)
3531 Ransom Kayla P [9] ▲
TOLBERT ELECTRONICS &
ACCES electronic equip/supl-retail
.....850-457-9832
3601 Lucero Larry R & Frances I [23] ▲
.....850-453-3719
+ MARINERS WAY BEGINS
+ MARINERS WAY INTERSECTS
3700 COMMUNITY CHUCH OF GOD
churches 850-456-0448
3710 No Current Listing
3720 Ard Douglas P & Elaine S [13] ▲
.....850-456-7668
3730 Estes Norman R & Tarla H [13] ▲
.....850-456-1709
3740 Page Belinda D [13] ▲
+ W OAKFIELD RD INTERSECTS
+ W OAKFIELD RD CONTINUES
5207 Cobb James T & Olive F [23] ▲
.....850-456-7367
5211 - 5217 No Current Listing (2 Hses)
5249 TRISHA'S ONE STOP II serv
stations- gasoline & oil
.....850-455-4963
5250 JIM'S TREE SVC tree serv
.....850-434-0594
5259 ✪ Salyers Sheri M
5265 Bailey William J [7] ▲
5301 ✪ Alvarado Juan 850-456-6972
✪ Thompkins Heather
.....850-458-1083
✪ Waddell Anne
✪ Wells Jeannette ..850-455-0208
2 Ard Reuben L [23] ▲
.....850-456-5137
4 Bingle William L [4]
5 Scott Jimmy C II & Sandra L [12]
.....850-456-3799
7 ✪ Mc Intosh Charlene R
10 Ormand Cassandra P [2]
12 ✪ Vickery Jennifer S
13 ✪ Dominguez Adriana
14 Evans Elaine M [8]
15 Crouse Caroline S [16] ▲
.....850-453-0204
16 ✪ Holzapfel Jonathan

STREET GUIDE

Get Mailing Lists, Sales Leads, and Business Credit Reports on-line and other Polk City Directories @ www.citydirectory.com

Polk City Directories Now on the Internet @ www.citydirectory.com

E BLOUNT ST Cont'd

1320 MC ILWAIN LIFELINE churches 850-434-1213
1325 Krasnosky Robert C Jr & Astrid M 5
1326 Balfour William H II & Constance M 20
+ N 14TH AVE INTERSECTS
1401 Grove Raymond W 9
Grove Jennifer
Ledbetter Allan L & Deborah A 8 850-438-1056
1405 Brees Megan H 6
1407 Landrum Jennifer S 11 850-438-0853
Landrum Henry B III ..850-438-0853
1409 Not Verified
1411 @ Tribble Victoria L
1415 Foy Edwin G & Simons H 7 850-435-7529
@ Rosasco Simona
+ N 15TH AVE INTERSECTS
1500 Hubbard Stanton A & Virginia 2 850-437-0148
+ N 15TH AVE CONTINUES
1501 Hamrick William S 5
Hamrick Scott
1506 Kaune Charles S & Lynn C 5
1508 Wright Gary 2
1523 Stout Flora C & William C 20 850-438-6195
1524 Cook Jerry L & Trudy A 14 850-432-0065
1530 - 1557 Not Verified (2 Hses)
1575 McDaniel Miles 9 ..850-439-0271
McDaniel J 850-439-0271
1585 Gray Luther E & Agnes W 17 850-434-3283
+ N 16TH AVE INTERSECTS
1601 Thomas Michael O 15
Thomas Grover C
1607 Brown Linda K & Thomas M 17 850-432-9284
1609 Brega Charles L & Linda C 18 850-432-7731
1611 Kates Robert L & Rebecca F 11 850-433-1985
1613 @ Peterson Justin G 850-433-2114
1615 Lauderdale Lynne A 19 850-434-5483
+ N 17TH AVE INTERSECTS
1700 Not Verified
1701 Jochum Laura E 5 850-469-9042
Jochum Blake J 850-469-9042
1703 @ Shay Jon V
1720 Not Verified
1730 Delmar Neilson A & Von G 20 850-432-4865
1735 Not Verified
1739 @ Loh Christopher
@ Zunnerman Johnnie 850-469-1686
1740 Walker Cheryl S 20 850-438-1235
Walker Felton S 850-438-1235
1750 Snyder Margaret P 3 850-433-1418
1760 Young Kurt D 7 850-432-7884
+ N 18TH AVE INTERSECTS
1800 Not Verified
1801 Dietrich Jacqueline A 20 850-438-7076
Dietrich Dana M 850-438-7076
1806 Coopersmith Susan L 9 850-429-9792
Coopersmith Elizabeth A 850-429-9792
1807 Not Verified
1810 Proctor Bradley M & Carlton C 20 850-438-1094
1815 @ Baulch David M
Blyn Robin R 4
1817 Coe Martin M & Toni D 10 850-429-1629
1831 Not Verified
1836 Preston William N Jr & Teresa O 11 850-434-8725
+ N 19TH AVE INTERSECTS
1900 Word Charles M & Carole S 12 850-432-3502
1903 Ashley Mary M 20 ..850-473-1928
Ashley Warren W Sr ..850-473-1928
1905 Hayes Michael J 3 ..850-438-0333
1909 Shannon Mary J 12 850-438-3633
Shannon Janis B 850-438-3633
1910 Holm Gloria B 20 ..850-432-4428
Holm David R 850-432-4428
1911 Nicolini Claire E 9 ..850-438-6909
1920 Wynne Joseph D 20 850-435-1514
1928 1/2 Zander Nicholas P 10 850-435-7340
+ N 20TH AVE INTERSECTS
+ BAYOU BLVD CONTINUES
• ZIP CODE 32503 CAR-RT C006
2900 Smith William J 13
UNIQUE SOLUTIONS COMPUTER BKPG notaries-public 850-432-3138
2904 Bielinski James R & Kim N 7 850-470-9455

E BLOUNT ST Cont'd

DURA-STEEL BUILDINGS INC building materials 850-432-8667
2905 Not Verified
2907 Kirkland James H & Patricia E 20 850-434-1769
+ PICKENS AVE INTERSECTS
3000 Birks James F Jr & Hannah E 20 850-432-6269
3002 209 Wolcott Betty M 20
209 Wolcott Scott R
3004 Kouns Karen L & Michael A 12 850-438-8971
3005 Tronu Joseph S Jr 20
3006 Williams Wallace L & Betty W 20 850-432-0129
3007 Bolan Mildred C 20 850-433-3457
Bolan R B 850-433-3457
3008 Bradley William K & Mildred P 20 850-438-3800
+ KNOWLES AVE INTERSECTS
3100 Simmons Bernice L 20 850-433-5803
Simmons Harry R 850-433-5803
3101 E Nagel Lynda S 19 850-432-9457
3102 Not Verified
3103 Winn Carson C 3 ..850-435-8958
Winn Piper 850-435-8958
3104 McLemore Ronald K & Cynthia T 19 850-432-1264
3105 Rhodes Charles L 20 850-438-6348
Rhodes Vicki 850-438-6348
3106 Beaty Roy L 11
Beaty Joan V
3107 Calder Bruce W IV 8 850-432-6927
Calder Mark 850-432-6927
3108 Schneidewind Norman A 20 850-433-2552
Schneidewind Rachel G 850-433-2552
+ WATSON AVE INTERSECTS
3202 Lipe Larry G 20
Lipe Lari G
3203 Bancroft Ernest R Sr 20 850-433-7860
Bancroft Clare M 850-433-7860
3204 - 3206 Not Verified (2 Hses)
3221 Owens Robert E & Charlotte M 15 850-438-8120
3223 McDiarmid Samuel N 20 850-433-7190
McDiarmid Derek J ..850-433-7190
3223 1/2 Ramsey Melissa J 3
+ VAN KIRK AVE ENDS
3300 Briggs Ina C 20 850-433-0243
3301 Weymann David H 19 850-432-3061
3302 Briggs Ross A 19 ..850-438-8784
3303 Richmond Robert A 3 850-435-0564
3305 Olson Gregg E 4 ..850-433-4780
3307 @ Goodman Nancy D 850-437-5731
3309 Miller Marjorie L 20 850-432-4034
+ SCENIC HWY INTERSECTS
+ BAY BLVD INTERSECTS
+ RAILROAD CROSSES
BUSINESSES 23 HOUSEHOLDS 149

W BLOUNT ST (PENSACOLA)-FROM 1399 N K ST
+ N PALAFOX ST CONTINUES
• ZIP CODE 32501 CAR-RT C011
9 AAA REALTY PLUS PENSACOLA real estate 850-469-1919
@ Delgallo David
10 Shoemaker Brian O 3 ..850-439-3037
12 Lepley William E 2 850-438-5690
15 Fryer James 5 850-429-7453
+ N BAYLEN ST INTERSECTS
+ N BAYLEN ST CONTINUES
109 Goodman Hart E III 11 850-469-0945
Goodman Trey E III ..850-469-0945
115 Not Verified
116 Glassar Donald G & Martha H 5 850-436-8537
119 Oconnell Terry J 8 ..850-438-3509
123 Not Verified
+ N SPRING ST INTERSECTS
200 Moore Charles J 11
Moore William R
214 Not Verified
+ N BARCELONA ST INTERSECTS
300 Lindemann Daniel D & Diane P 20 850-433-5188
306 Not Verified
310 @ Alexander Mark A 850-437-5448
312 Bates Benjamin F 5
McGrath Charles P 4
315 Thompson Randle D & Laura L 10 433-0001
+ N REUS ST INTERSECTS
400 Whitney Richard H Jr & Lynda M 20 850-433-6266
410 Rinks Janet L 12
420 Harper Richard K 7
Harper Rk
421 Bounds Albert A III 5 850-469-1759

W BLOUNT ST Cont'd

Bounds London L 850-469-1759
475 Gordon Marie A 10 ..850-438-0523
+ N A ST INTERSECTS
+ N A ST CONTINUES
• ZIP CODE 32501 CAR-RT C014
509 Not Verified
510 Krakowski Edward S & Patricia A 9 850-470-0691
511 Carrell Betty N 20 ..850-434-2831
Carrell Waldo S 850-434-2831
516 Keesler Byron H & Doris J 11 850-438-8867
519 CHURCH CONSTRUCTION CONSULTANT genl contractors 470-0087
520 Kennedy Erich D & Jennifer E 8 850-432-0990
+ N B ST INTERSECTS
600 Calhoun Bert V II 5
Calhoun Sarah
Hernandez Sarah M 4 850-438-2916
601 Not Verified
602 Fitzgerald David L & Diana L 10 850-438-3036
603 Parker Shirley Y 7 ..850-469-8073
Parker G H 850-469-8073
604 Lynn Woodrow L & Ina R 20
605 Wynn Jerry J Jr 12
Wynn Jewel C
675 Not Verified
+ N C ST INTERSECTS
700 Cannon Gussie F & Robert A 20 850-433-2664
701 Racine Michael R 5
706 Owens Jason L 3 850-435-4819
VISION CONSTRUCTION INC genl contractors 850-469-1970
2 Crook Garry G & Linda L 6
707 Sanders Ruby C 20
Sanders Adrian J Jr
711 George Gary 4 850-435-3288
712 Not Verified
+ N D ST INTERSECTS
800 Dean Dorothy M 9 ..850-433-1946
801 Not Verified
806 Hill Jo A 10
Hill Murray B
810 Johnson Mary S 16 ..850-433-5649
811 @ Jacobs Angela 850-469-9768
815 Not Verified
819 Gilson James T 2
Gilson Malissa
820 Not Verified
+ N E ST INTERSECTS
901 Packer Floyd 5 850-429-0478
909 @ Sodor N 850-435-9645
+ N F ST INTERSECTS
1000 Jankauskas Kazys J 13 850-434-2248
JANKAUSKAS KAZYS J MD physicians & surgeons 850-434-2248
1010 BAPTIST HEALTH CARE FOUNDATION foundation 850-469-7906
1025 Bradley Bessie H 13 850-432-5961
+ N G ST INTERSECTS
1101 @ Peterson Donald ..850-434-1412
1131 Jones Grover L & Sadie M 20 850-438-2658
1135 Not Verified
+ N H ST INTERSECTS
1213 FRIENDSHIP MISSIONARY BAPTIST churches ..850-433-3076
1218 Blount Willie 20
+ N I ST INTERSECTS
+ N J ST INTERSECTS
1401 Yaste Richard H 16 850-438-3764
Yaste G Sr 850-438-3764
1411 Not Verified
1414 Bright Chandra Y & Timothy 8 850-434-6998
1415 Not Verified
2001 DOMESTIC VIOLENCE INTERVENTION crisis intervention serv 850-434-1177
FAVOR HOUSE OF NW FL INC crisis intervention serv 850-434-6600
• ZIP CODE 32505 CAR-RT C004
2103 Jones C 2 850-435-9419
2121 Not Verified
2150 GULF BUSINESS MACHINES INC facsimile-rpr 850-434-0422
2200 Not Verified
2202 Epps Maxine 18 850-433-4412
Epps Mack R 850-433-4412
2203 Clark Charles M 10 850-433-1976
Clark Tina B 850-433-1976
2211 @ Kimble Antanasia ..850-434-3568
2300 Not Verified
2301 Peavy Lewis J & Marguite 7 850-433-6517
2302 Not Verified
2303 King Ira B 20 850-438-9292
2304 - 2305 Not Verified (2 Hses)
2306 Brown Duchon 2 850-434-0124
2308 Hendrieth Loyd 10 ..850-444-9681
2402 Gonzalez Lisa A 2 ..850-437-1528

W BLOUNT ST Cont'd

2405 Not Verified
2414 Jones Connie R 5
2418 @ Hanson Robert
2418 Not Verified
2420 DONALD WRIGHT ROOFING roofing contractors ..850-433-7292
Wright Donald H & Donna R 20 850-433-7292
2425 - 2505 Not Verified (2 Hses)
2507 Moore Linda K 6 850-433-9445
2516 Williams Kimberly 2 ..850-437-3962
2518 Ellis Cecil R 4 850-437-9015
Ellis Jacinda R 850-437-9015
ELLIS ROOFING CO roofing contractors 850-437-1136
2520 WORLD'S BEST BUYS furniture-dlrs- retail 850-434-0495
2600 Not Verified
2601 Dumas Hattie C 8
2605 Sever James R 7
2612 Davis Arizona V 20 850-438-6725
Davis L B 850-438-6725
2620 - 2621 Not Verified (2 Hses)
2700 @ Dirkes D D 850-430-2232
2704 Easterwood John E Jr & Patricia E 20 850-433-7466
PAT EASTERWOOD ALTERATIONS alterations- clothing 850-433-7466
2705 Ard Mark S & Donna J 2
2709 Brown Robert J & Inez B 20 850-438-6657
2710 Aterrado Florante R 10
Aterrado Florance R
2721 Washington Materia B 11 850-435-1046
Washington Tiffany L 850-435-1046
2800 Williams Jack L & Hattie C 16 850-434-7449
WILLIAMS JOHN wallpapers & wallcoverings 850-434-7449
2806 @ Hankins Spencer ..850-429-9765
2808 Pearce Charles L & Claudia 13 850-432-8311
2830 Not Verified
• ZIP CODE 32505 CAR-RT C001
2903 @ Reed A 850-444-4901
2920 Not Verified
2930 Schurr Robert D & Angela D 20 850-434-6136
3000 Rentas Agnita 4 850-432-9542
3001 Not Verified
3011 Fountain Eula J 14 850-433-7998
Fountain Francesa G 850-433-7998
3012 Holstead Keith M & Michelle A 9 850-432-5671
3015 Not Verified
3025 Penrose Eva E 9 850-432-2976
PENROSE HOUSEKEEPING house cleaning 850-432-2976
@ Stoncking Donald J
3026 Agee Roy J & Mattie L 10 850-438-0561
3100 Jackson Thillis T & Lacey 12 850-435-2913
3106 Not Verified
3107 Bass Nathan L Jr 10
3108 Ashlock Donnly L 2
Ashlock Barbara
@ Johnston John
3109 Johnston Rickey A 7 850-432-6250
Johnston Alvin J Jr ..850-432-6250
3112 Not Verified
3125 Browning David A & Charlotte J 20 850-434-0990
3224 Not Verified
3701 Morris Siddie M 11 ..850-438-4472
3703 Watts Feme M 19 ..850-432-0728
3704 Moseley L H 14 850-432-8025
3705 Cloud Alma D 20 ..850-433-6217
Cloud Earl S 850-433-6217
3706 Johnson Fredrika M 7 850-438-4028
3707 Not Verified
3709 Johnson Lee F 3 850-439-1037
Payne Marcia M 5
Payne Johnson
3709 1/2 Tanner Danny 2 ..850-429-7211
3801 @ Clarkson Barbara A
3804 Glass Thomas A Jr & Linda G 2 850-437-1936
3804 1/2 Dycus James Jr 2 850-432-2311
3805 Reichler Richard G 17 850-432-5123
Reichler Marciell O ..850-432-5123
3806 @ Banks Tonya 850-435-2825
McCorkle Teresa M 2 850-439-6701
3809 Welch Tina R 12 ..850-434-6367
3816 Smith Eula B 20
Smith Joanna H
3901 1/2 - 3905 Not Verified (3 Hses)
3906 Thames Mable 3 850-434-6658
3907 Moorer Johnny 5 850-437-5871
Moorer Gertrude D ..850-437-5871
3923 - 3925 Not Verified (2 Hses)

W BLOUNT ST Cont'd

4150 GROCERY SUPPLY CO SE DIV grocers-whol 850-438-9651
BUSINESSES 16 HOUSEHOLDS 147

BLUE ANGEL LN (PENSACOLA)-FROM 5809 N BLUE ANGEL PKWY
• ZIP CODE 32526 CAR-RT C016
711 Not Verified
712 Johnson Donald R & Betty L 11 850-456-8646
721 - 740 Not Verified (2 Hses)
741 Waldroup Amanda M 11 850-458-7953
751 Crowdus Dee P 3 850-453-4069
780 Sims Geraldine T 8
HOUSEHOLDS 7

N BLUE ANGEL PKWY (PENSACOLA)-FROM 2 S BLUE ANGEL PKWY NORTH

N BLUE ANGEL PKWY (PENSACOLA)-FROM 6101 GREEN ACRES DR NORTH
+ W HIGHWAY 98 INTERSECTS
+ SOUTHSKY LN BEGINS
• ZIP CODE 32506 CAR-RT R050
850 HOLY TRINITY EPISCOPAL CHURCH churches ..850-456-5474
1041 TANTON MEMORIAL BAPTIST CHURCH churches ..850-457-3440
1080 7TH DAY ADVENTIST CHURCH churches 850-453-3442
1090 Doss S 2 850-457-4025
1100 ANDREA'S SOUTH AFRICAN SAFARIS tours- operators & promoters 850-455-3030
ANDREWS SODDING & LAWN SVC landscape contractors 850-458-2090
1115 - 1201 Not Verified (4 Hses)
1204 McSwain Willie M 16
1207 @ Ross Keith L 850-453-4973
1321 - 1322 Not Verified (2 Hses)
1324 Rich Tawanna T 7 850-455-0171
Rich Tashala T 850-455-0171
1325 Jenkins Anthony L & Sharon T 17 850-456-1438
1327 Not Verified
1328 SECOND BAPTIST CHURCH churches 850-457-9035
Sims Irene 17 850-456-0365
1340 ST PAUL MISSIONARY BAPTIST CHR churches 850-458-6358
1342 Body Pinkey 17 850-456-1908
1410 - 1432 Not Verified (4 Hses)
1442 Sanders Jurther 15 850-456-0394
Sanders Marco M 850-456-0394
1452 Not Verified
1458 Owens Adrian B 17 850-456-2458
Owens M N 850-456-2458
1478 PARKWAY CHURCH churches 850-458-1469
1488 Couch Robert L 17 850-455-7581
Couch Jordan L Jr ..850-455-7581
• ZIP CODE 32506 CAR-RT C022
1505 @ Shah Dharmesh P
Shah Ushaben D
1520 BARNEY'S PET WORLD pet shops 850-455-2325
WIRELESS ONE NETWORK cellular telephones ..850-456-6376
1600 Not Verified
1610 Haveard Krystal 2 850-453-1831
@ Martinez Santos ..850-456-1615
@ McCloy Marsha 850-455-2671
@ Stutts Kimberly 850-453-8166
@ Walston Max 850-458-4945
1 Cortelyou Dustin A 4
1 Cortelyou Brooke L
2 - 3 Not Verified (2 Apts)
4 @ Kell Russell E
5 - Not Verified (5 Apts)
1722 Cox Bill W & Gladys B 17 850-455-4600
A King George 17 850-456-9421
A King Lynda J 850-456-9421
B - Not Verified (3 Apts)
1788 @ Makris Freda 850-458-3823
1804 @ Ray Nancy 850-458-2096
1806 @ Haskins Michael ..850-458-3955
1850 BETTY'S BLUE GRASS BAR bars 850-455-3612
STEPHEN'S PARTY ZONE bars 850-455-5386
1902 @ Ezell Gerald Jr 850-457-3315
1950 @ Hart Adrian 850-457-0648
2004 - 2020 Not Verified (2 Hses)
2102 Finley Everett H & Louise V 17 850-456-3798
2120 Harmon Violette N 7
+ LILLIAN HWY INTERSECTS
2921 @ Duke Jeanie 850-456-7358
Duke Jan 850-456-7358
Morgan Ricky & Katherine J 8 850-453-7016
@ Santy Scott
1 Sample Samuel L 5 850-455-8764
2 - 3 Not Verified (2 Apts)

Get Mailing Lists, Sales Leads, and Business Credit Reports on-line and other Polk City Directories @ www.citydirectory.com

1998 Greater Pensacola, FL and Vicinity - City Publishing Company, Inc.

BLOUNT E 32503 Contd

925	Saunders Herbert	432-5952 85
926	Stevison Chris	□434-7359 98
1015	Baroco Fred	432-2544 83
1023	Akin John H	432-6452 86
1023½	Ornick D L	433-5527 96
1101	Wise Louise	□436-8870 98
1108	Bryant Scott & Jessica	444-9162 97
1110	Hardy Lula	438-7061 91
1111	Cunningham Louis W Lt Col USA Retired	+ 438-4661 98
1120	Eastburn Ralph	438-3611 85
1131	Keeton Kato B	435-8930 97
1141	Cameron C M	436-2192 97
1200	Day Ronnie	□438-7695 98
1205	Eades Selby	444-9356 95
1207	Lamonte Jon	□432-3829 98
1214	Grider Joseph C	432-2520 96
1219	Hallmark Geo S	438-7261 --
1220	★DeBardeleben C G Rev office	438-5449 92
1220	★McIlwain Memorial Presbyterian Ch PCA	438-5449 --
1225	Harris A L	+ 433-5580 98
1225	Matteis April	469-9843 97
1225	Quibilan Bernard	□434-5073 98
1225	Rooker Brian M	434-0919 90
1225	Shoemaker Brian	469-9843 97
1225	Sparks Jennifer	□470-0511 98

1301 CONNER APTS

	Ferguson K A	433-8573 93
	Moody Richard	+ 470-0868 98
	Musselman Dana K	438-4658 97
	Oglesby M M	438-1673 93

1309 BELVEDERE APARTMENTS

	Patrolia Wendy	+ 432-0873 98
	Rosener Chuck	433-4214 96
	Silcox Jameson	433-2994 97
	Warren Scott	+ 432-7546 98
1311	Thomas W	433-3489 95
1311	Wicke A Fredrk Jr	433-3489 --
1319	Drake C	438-1937 97
1325	Cassimus Angelo A	432-5683 --
1325	Cassimus E M	+ 469-1022 98
1325	Cassimus R E	432-5683 --
1326	Bulger C	433-3518 85
1401	Ledbetter Al	438-1056 96
1407	Landrum Britt	438-0853 96
1408	★Schools Public PATS Center School Office	595-6990 88
1409	Brinkman J	434-9934 94
1411	Bailey P G	433-3459 97
1415	Foy Edwin & Simona	435-7529 97
1500	Hyde C S	436-7536 97
1501	Barbarito L	444-9127 96
1506	Brown S H	432-3750 89
1523	Stout F C	438-6195 79
1524	Cook Jerry L	432-0065 90
1530	Manning Mary	432-5953 84
1530	Manning Weaver	432-5953 84
1575	Lee Sammie W	433-3402 --
1585	Gray Ed Rev	434-3283 87
1601	Lewis Wayland & Cynthia	434-9801 97
1607	Brown Thomas M	432-9284 87
1609	Brega Charles L	432-7731 86
1611	Kates Bobby	433-1985 93
1613	Rowell Martin	470-0138 96
1615	Lauderdale L	434-5483 81
1700	Schroeder Don	432-3674 95
1700	Schroeder Jerry	438-0770 89
1701	Daniels J E	434-2845 95
1720	Campbell Murdock	433-4098 --
1730	Delmar N A	432-4865 --
1735	Dye Mamie	□429-0638 98
1735	Eubanks Reed	434-8322 92
1739	Zimmerman Johnnie M	469-1686 92
1740	Walker Katherine S	438-1235 --
1760	White Jim	432-5764 90
1760	Young Kurt	432-5764 90
1801	Dietrich Karl L	438-7076 75
1806	Smith O H III	438-3093 --
1810	Proctor Carlton	438-1094 78
1815	Bourgeois Larry	469-0182 91
1815	Bourgeois Tina	469-0182 91
1817	Stackhouse H F Jr	432-1784 77
1836	Preston William	434-8725 94
1900	Word Charles M	432-3502 92
1903	Ashley Warren W Sr	432-0144 77
1909	Beovich M J	438-3633 97
1910	Holm G	432-4428 77
1911	Nicolini Claire	+ 435-6794 98
1911	Nicolini Claire	438-6909 95
1920	Lucas Cliff	432-5406 90
1928	Zander Nicholas	435-7340 94
1928½	Carpenter Chad	+ 433-0547 98
--	★Pensacola Municipal Pool	432-9122 85

20-BUS 93-RES 14-NEW

BLOUNT E 32503

E PENSACOLA HEIGHTS

From 1100 blk Bayou Blvd e to Bay Blvd, formerly 11th St (EPH)

Tract 6 (300-799 B) $1

Tract 8 (800-1699 B) $3

Tract 9 (1700-1999 B) $5

Tract 10.02 (2900-3499 B) $4

2900	★Unique Solutions Computer Bookkeeping Service	432-3138 87

BLOUNT E 32503 Contd

E PENSACOLA HEIGHTS

2904	Scotto Joe	433-0925 --
2905	Dixon James W	+ 434-5348 98
2907	Kirkland J Randall	434-1769 --
3000	Birks Jas F	432-6269 --
3002	Wolcott James R	432-7838 87
3004	Kouns K L	438-8971 95
3005	⊗Tronu J S Jr	433-8550 --
3006	Williams W L	433-1308 --
3007	Bolan R B	433-3457 --
3008	Bradley W K	438-3800 --
3100	Simmons B L	433-5803 92
3101	Nagel L S	432-9457 93
3103	Rhodes C E Mrs	433-8534 --
3104	McLemore Ron	432-1264 91
3105	Rhodes Charles L	438-6348 --
3107	Calder Bruce W	432-6927 95
3108	Schneidewind Norman A	433-2552 --
3221	Owens Robert E	438-8120 89
3223	McDiarmid C	433-7190 79
3300	Briggs I C	433-0243 83
3301	Weymann D	432-3061 85
3302	Briggs Ross A	438-8784 96
3303	Silver L W	432-6597 --
3309	Miller Marjorie	432-4034 --

1-BUS 24-RES 1-NEW

BLOUNT W/ 32501

From 1500 blk N Palafox w beyond Green

Tract 5 (1-999 B) $4

Tract 4 (1000-1699 B) $1

Tract 4 (2100-2199 B) $1

Tract 19 (2200-3199 B) $1

Tract 19 (3223-3223 O) $1

Tract 20 (3700-4199 B) $1

10	Phillips D M	+ 434-6255 98
12	Lanasa Tom & Nancy	435-8322 97
15	Spencer Michelle	+ 438-9317 98
109	Goodman Hart	469-0945 95
109	Thomas Liz	469-0945 95
115	Cserep Rick	+ 434-7274 98
116	Zelius Richard W	438-7177 85
119	Utsey K	+ 469-0216 98
123	Yaste Richard H	438-3764 86
200	Moore Charles J RADM	+ 433-9884 98
214	Snodgrass Joseph C Jr Captain	433-3882 87
300	Lindemann Daniel D	433-5188 81
306	Hall Gregory B	438-5282 82
310	Chassin S	432-5385 83
315	Laircey L	432-8899 94
315	Thompson Randy	433-0001 94
400	Whitney Richard Jr Dr	433-6286 76
410	Justice S	438-5773 93
410	Rinks J L	434-5918 93
420	Harper R K	470-0734 97
475	Gordon Harold C	438-0523 95
509	Ramirez de Arellano D	433-7010 79
510	Krakowski Edward	470-0691 97
511	Carrell Waldo Mrs	434-2831 77
516	Keesler B H	438-8867 95
520	Kennedy Erich	+ 432-0990 98
600	Olson Thomas D	432-8676 93
601	Miller Jerry	434-0972 88
602	Fitzgerald David	+ 433-2262 98
602	Fitzgerald David	438-3036 94
604	⊗Lynn Woodrow L	438-0270 --
605	Cannada-Wynn Jewel	434-0819 93
675	Dinitto N	434-1035 89
700	Young Gussie Ford	433-2664 96
701	Bodo Elmer	432-0935 78
704	Morgan T D Jr	436-8560 95
707	Sanders D F	444-9879 97
800	Dean D M	433-1946 95
801	Upchurch Benny	434-1924 --
810	Johnson Mary	433-5649 90
815	Mathis J	432-3135 77
819	Dennis Mack E	438-6557 --
901	Stephens Christopher	432-9934 95
909	Taylor Mary M	432-1745 95
910	★Spain William Dr chiropractor	433-1111 85
1000	★Jankauskas Kazys J MD	434-2248 91
1025	Bradley Bessie	432-5961 94
1131	Jones Grover	438-2658 95
1213	★Friendship Missionary Baptist Church	433-3076 82
1213	Simmons Lizzie	438-0805 --
1218	McCloud Pearlie Mrs	438-1964 --
1401	Buchanan Geo	438-5926 --
1415	Santiago Luz	434-9946 97
2001	★Favorhouse Of NW Fla Office	434-1177 82
2001	★FavorHouse Of NW Fla Inc Domestic Violence Intervention Prog	434-1177 91

ZIP CODE 32505

2150	★Gulf Business Machines Inc	434-0422 97
2200	Rich Kirby C	438-1943 89
2202	Epps Maxine	433-4412 86
2203	Clark Charles M	433-1976 97
2211	Frye Iris E	438-2416 93
2303	King Ira L	438-9292 78
2420	★Wright Donald	433-7292 82
2420	★Wright Roofing Co	433-7292 85
2425	Plumley M L	434-1721 79
2507	Moore Linda	433-9445 96
2516	Brye Justina	433-3664 97
2518	Smith Dora L	433-6628 95

BLOUNT W 32505 Contd

2604	Williams Jack L	438-7490 87
2605	Sever J W	438-6218 --
2612	Davis L B	438-6725 --
2620	McCormick T R	433-1902 --
2621	Larson Robert	+ 438-4704 98
2700	Gibdeon J N	433-1700 --
2704	Easterwood John E Jr	433-7466 81
2705	Simpson Stephen	433-9477 96
2709	Brown Robt J	438-6657 --
2710	Aterrado Florante R	432-7158 94
2720	Hamrac John	433-1337 92
2721	Washington M	435-1046 97
2800	Harrison Al	438-2173 --
2808	Pearce Charles	432-8311 93
2830	Hall Lamar	434-3140 96
2903	Le Deo	□432-8493 98
2920	Lewis Sibley W	433-1973 --
2930	Schurr R D	434-6136 79
3000	Nguyen Nhon	469-9659 97
3011	Fountain E	433-7998 93
3011	Fountain Francine	+ 434-3107 98
3011	Fountain Kimberly	438-3587 96
3012	Holstead Keith & Michelle	432-5671 97
3025	Penrose Ee	432-2976 97
3026	Agee Mattie	438-0561 94
3100	Jackson T	435-9567 97
3108	Shalley E	+ 469-9243 98
3109	Kemp Daisy	432-4740 96
3125	Browning D A	434-0990 81
3224	Simon A L	469-8682 93
3224	Simon Maude	435-9886 94
3701	Morris Siddie M	438-4472 93
3703	Watts F M	432-0728 87
3704	Moseley L H	432-8025 90
3705	Cloud E S	433-6217 --
3709	Johnson T	+ 438-3042 98
3709	Johnson T A	+ 432-7305 98
3801	Beck Anthony J	434-2049 86
3803	Miller B J	433-4132 --
3804	Hawthorn Walter B	433-6373 --
3804½	Johnson K	434-3363 97
3805	Reichler Richard G	434-3659 88
3806	Young Dennis E	470-9936 97
3809	Welch T R	434-6367 92
3900	McClain H W	438-1784 --
3901	Riggs Lesley	+ 444-9703 98
3901½	Johnson T E	□433-5280 98
3923	Snuggs James E	432-4099 81
3925	Delpozo Amy	434-6254 97
4150	★Grocery Supply Co Southeast	436-9651 96

9-BUS 108-RES 13-NEW

BLUE ANGEL LN 32526

712	Johnson Donald R	456-8648 97
740	Mosley Jason	+ 457-7554 98
780	Maccollum T	458-1563 96

0-BUS 3-RES 1-NEW

BLUE ANGEL PKWY N (R R 16) 32506

From Sorrento Rd n & s, 1 w of Dog Track Rd

1	★E-Z Serv Convenience Stores Store #4046	453-6566 90
731	Selland Mary	+ 456-4216 98
850	★Holy Trinity Episcopal Church	453-5474 93
1041	★Tanton Memorial Baptist Church	457-3440 92
1090	Elery Gregory	458-0659 95
1100	★Andrew's Sod	+ 453-6884 98
1100	★Andrew's Sodding & Lawn Service	458-2090 94
1115	Rufus Lovelace	453-8273 94
1204	McSwain Willie Mae	455-4409 88
1207	Sanders J L	□457-4088 98
1321	Donaldson W S	456-8119 91
1324	Rich T Thurman	+ 455-0171 98
1325	Jenkins Anthony	456-1438 87
1327	Jenkins Annie Lee	455-8758 87
1328	Sims Irene Minister	456-0026 87
1340	★St Paul Missionary Baptist Church	458-6358 94
1342	Body Willie J	456-1908 87
1410	Hopkins Etta	456-4728 87
1410	Hopkins Henry	456-4728 87
1432	Hartley Lucille	457-3747 92
1432	Hartley Patricia	457-3747 95
1442	Sanders Jaruther	456-0394 89
1458	Owens Adnan B	456-2458 88
1478	★Parkway Church	458-1469 93
1488	Couch Robert L	455-7581 87

(City Del)ZIP CODE 32506

1504	★Tom Thumb Food Store #98	456-8616 87
1520	Geiger S A	+ 457-7448 98
1520	★Reutzel's Roost	455-2325 96
1600	Macks Columbus J	456-7258 88
1610	Beasley Cynthia	+ 453-4573 98
1610	Evans Mark	+ 457-8450 98
1610	Malone Mark	453-4471 95
1610	Parrish Robert	458-6946 96
1610	Rollett Annie	+ 453-5013 98
1722	Cox Bill W	455-4600 87
1722 A	King George	456-9421 87
1786	★Hello Again Emporium	+ 457-7500 98
1850	★Blue Grass Country Inn	+ 455-5386 98
1902	Metke Lucille	457-4803 96

BLUE ANGEL PKWY N 32506 Contd

1950	Souva William	□455-1995 96
2102	Finley Everett H	456-3798 87
2261	★Paintball Panic Of Pensacola	457-8000 97
2921	Bonifay Ira	+ 453-4513 98
2921	Brunson Mark	+ 456-7394 98
2921	Cain Gary W	456-5751 91
2921	Morgan Ricky	453-7016 96
2953	Bullard Norman B	+ 455-0761 98
2953	Rode John S	458-9787 94

ZIP CODE 32526

3225	Meadows M R	453-4879 94
3288	Tracy John M	453-4407 87
3355	Monroe D J	456-3152 87
3363	Samples Clarence S	455-0132 87
3374	Bueckers R	+ 456-4874 98
3379	Berling Gary M	453-8464 97
3387	Howell Annette	+ 457-7207 98
3394	Walker Glen N	453-6269 95
3395	Kennedy Fredric W	456-5918 87
3409	Edwards Earl M	456-4235 87
3431	Cripple Charles	458-9174 97
3451	Beaver Mike	457-9397 96
3452	Prades Albert M	456-8362 87
3470	★Lock Doc	458-1532 97
3478	★Dale's Marine Constrn	455-4858 92
3478	Hickman Donald	457-8351 94
3478	★Marine Consulting & Permit Service	455-3055 91
3484	Hunt M A	456-0579 87
3501	Hillerby Robert A	453-9202 97
3523	Jackson Deandra	+ 453-5409 98
3523	Jackson Deandra	+ 458-0169 98
3525	McLean Calvin H	455-6759 92
3531	Vanwinkle Amanda	+ 453-3295 98
3601	Lucero Larry	453-3719 87
3710	Mithcell Carolyn	+ 458-0316 98
3720	Walker Jerry L	455-7990 87
3730	Baily Buford	453-8184 97
3740	★Hauffe Constructions	458-9261 97
5207	Cobb James T	456-7367 87
5211	Fraley Carroll P	456-4572 87
5249	★Trisha's One Stop II	455-4963 95
5250	Ortiz Roberto	453-3142 95
5256	Aplin Sammy	+ 457-8913 98
5259	Clary Ben	455-8624 96

5301 BLUE ANGEL MOBILE HOME PARK

	★Ard R L	456-8059 87
	Barros Hyeyong	+ 453-1365 98
	★Blue Angel Mobilehome Park	456-8059 87
	Crouse Carol	453-0204 94
	Delashmit Sandra	+ 455-7508 96
	Grandchamp Melanie	+ 453-1423 98
	Helms M C	+ 457-8330 98
	Oaks Margie	+ 457-7367 98
	Stone T	457-4421 96
	Swartz Clarence	+ 455-8268 98
	Totty Lisa D	+ 456-9921 96
	Wall James	+ 453-3594 98
	Wheeler Shaun	+ 453-0543 98
	Yarnell Robert G	455-1095 89
5336	★Balloons Over Bellview	455-4065 87
5336	★Blue Angel Parkway Florist & Nursery	455-4065 87
5336	★Flowers By Flowers Florist	455-4065 90
5336 A	Flowers Carl	457-9349 96
5353	★Alternate Rain Sys	453-5786 96
5353	Truesdale Thomas M	453-5786 88
5370	Dupree Tim	□456-1232 98
5377	Glaze Gordon E	455-1648 94
5381	Medlock Carl J	457-0662 93
5390	Pittman H C	456-3067 87
5399	Medlock Charles A	455-8183 87
5403	Cox Fred	456-5398 90
5404	Rawls Lou	453-4334 93
5408	Inglett Michael	+ 453-5108 98
5412	Inglett Fred W	455-8874 88
5457	Taylor Richard L	453-4436 87
5509	Hutchinson Robert	457-0546 96
5509	Rathlev Raymond	456-0927 87

5601 MOBILE HOME PARK

	Johnson W L	457-4452 97
	Meadows Donald L	□455-9239 98
	Stravato Donald L	457-9103 97
	Sunday Mose	455-5142 87
	Wingard Neal H	+ 455-4902 98
5638	Toole D	455-2395 89
5642	Baird Walker D	453-1113 87
5642	Kivlan M	453-1113 91
5644	Spurny Milton J	455-1937 87
5650	Hiller Danny	453-2581 87
5662	Hamilton T G	455-0435 89
5674	Jordan Joyce	455-1443 95
5676	Whitely Paul	453-6618 95
5686	Hill James E Jr	455-1756 92
5698	Schnyder Steven	455-1318 89
5700	Turner David L	455-8043 88
5700	Turner Leonard	455-9703 95
5720	Selland Duane	457-4502 97
5734	Waldroup A	+ 453-0978 98
5750	Raughton Gregg A	453-1077 87
5758	★Winged Wheel Garage	457-7696 92
5760	Florian Patrick	453-6388 91
5801	Matheny Rose	457-3101 94
5801	Matheny Zeadie W Jr	453-7379 91
5810	Cherry O M	455-3135 93
5811	Mcnamara Mary	455-1822 97

★ BUSINESS LISTING □ CHANGE OF ADDRESS + NEW LISTING ⊗ NO TELEPHONE SOLICITING

BLOODWORTH LN 32504 Contd

FERRY PASS HEIGHTS

813 COLLEGE TRACE APTS Contd

Harvell Robert L ..... +479-7486 93
Hathaway M E 478-6331 84
Henderson D ..... +478-4938 93
Henderson Kirby ..... +479-7535 93
Hobgood D 478-8946 88
Holland S A 474-0811 90
Howard Fabian ..... +474-4876 93
Jarrells Noble 476-4647 89
Jay Bessie Lee 478-0487 88
Johnson Mikka 494-9746 92
Justice Dewey 476-7969 84
Keown E M 478-3614 86
Knight A L ..... +479-7214 93
Kozel Paula ..... +479-7354 93
Lanier B J 478-1910 84
Lavelle John 474-9680 88
Lewis Margaret 477-8701 84
Little E B 476-2842 86
Lochirco Joseph S 474-3564 88
Lowery Christy ..... +479-1361 93
Lowery Dolores 478-8696 84
Matheny R C 479-1331 92
McCormick A 478-4665 88
McCormick M 484-8294 91
McCreary L 476-9021 91
McKinney M 476-1415 91
McNally Mikka 484-7438 91
Mernam Hiram 479-1389 90
Morgan E B 479-8255 89
Morgan Lorraine 476-2719 89
Muller W J 477-1903 89
Newell W 477-8289 84
Overstreet J A 478-6821 87
Overstreet Judy Ann 484-4229 91
Paparella M J III 477-2763 91
Paparella Susan 477-2729 91
Pippin Mae 478-9061 84
Schettler Arvilla 484-8685 92
Seay Christine 479-3825 88
Silas Ann 477-2453 90
Slatton M J 478-8175 86
Smith S ..... +484-0502 93
Thompson Sally V 474-1317 87
Vanhecke F M 477-1964 85
Varnell A ..... +484-8253 93
Vereen Ida ..... +477-3591 93
Wesley T ..... +479-1740 93
White Martha 478-5807 84
Winchester A G 476-2371 89
816 Baisden E H 478-2808 90
1013 Merlin James 477-0132 91
1015 Beck Stephen E ..... 476-9329 --
1101 Wynn Earl W 479-1563 89
1103 Hildreth Herman C 484-7680 92
1105 Dreadin J ..... +478-2568 93
1107 Burchfield Earl H ..... +477-7140 93
1109 Cormier Susan ..... +478-8103 93
1109 Pizarro Stefania ..... +478-8103 93
1113 Seay Shannon ..... □478-8368 93
1115 Neitzey Richard F ..... +478-2958 93
1122 Bell J C 477-2126 91
1122 Brown J W ..... 476-9621 --
1124 Sessions Luther H ..... 476-3803 --
1139 Newsome David ..... +494-1856 93
1141 Roberts M E 478-5127 85
1143 Woodruff Brad 484-8018 91

1-BUS 101-RES 22-NEW

BLOOMSDALE DR 32507

WESTERLY HEIGHTS

From Pinewood Dr nw, 1 n of Freedom Ln

317 Durnil Tami 457-7566 92
321 Murph Jerry ..... □457-4209 93

0-BUS 2-RES 0-NEW

BLOSSOM TRAIL 32505

ROLLING HILLS

From south end of Rolling Hills Dr west

1584 Horne Jas 477-2618 88
1588 Riley Evelyn 478-4404 92
1590 Moultrie Anthony P 476-8777 79
1592 Horne Charles 476-7320 89
1598 Portis Lonnie Dean ..... 476-0982 --
1612 Goodson Wilbert 476-3392 75
1694 Cunningham Mable S 477-6825 84
1738 Hunter Minnie B 474-1897 87
1742 Moultrie Gracie Mae ..... 476-3685 --
1754 Hudson Margaret 478-6145 89

0-BUS 10-RES 0-NEW

BLOUNT E 32501

From 1500 blk N Palafox e to 20th Avenue

89 ★All Seasons Service Network 434-0384 90
89 ★RPManufacturing ..... +434-0385 93
89 ★Wright Company The ..... □434-6728 93
120 ★Fastech 434-7211 91

ZIP CODE 32503

200 ★Pensacola Leisure Svcs Dept Municipal Swimming Pool 435-1797 85
405 ★Bert Brothers Garage 432-1647 83
406 Kelker L P ..... 433-2335 --
414 Coker Luetisha 432-2558 80
419 Poe Abraham 433-8522 85
500 ★Stamatelos Groc ..... 433-0963 --
500 Stafford Roy L ..... 433-0528 --
604 Ingram Dency ..... 433-7465 --
620 Grier Raymond ..... 433-2936 --
624 Saunders Bobby 435-9922 92
902 ★Duke Vergy A acct 432-8552 87
902 ★Duke's Accounting & Tax Service 432-8552 87
902 ★Mabire & Porter Residential Designers & Planners Inc 435-7526 92
902 ★Rosetti Interiors ..... +469-8961 93
902 ★Tully & Sims Adv Inc ..... +438-1501 93
908 Dubose Johnnie 438-7655 76
909 Ruckstuhl Theodore J ..... 438-4322 --
925 Saunders Herbert 432-5952 85
1015 Baroco Fred 432-2544 83
1023 Akin John H 432-6452 86
1023½ Clyatt L ..... +436-4802 93
1106 Cook E A ..... 432-5501 --
1108 Bowyer J 432-2022 75
1110 Hardy Lula 438-7061 91
1120 Eastburn Ralph 438-3611 85
1120 Rhodes Elizabeth ..... +438-4831 93
1214 Debardeleben Chas G 434-2455 92
1219 Hallmark Geo S ..... 438-7261 --
1220 ★DeBardeleben C G Rev office 438-5449 92
1220 ★McIlwain Memorial Presbyterian Church ..... 438-5449 --
1225 Coburn Ralph Joseph 433-5580 92
1225 McDonald Ross 435-4747 92
1225 Nettles Samuel ..... +434-3418 93
1225 Rooker Brian M 434-0919 90
1225 Strickland Gary A ..... □438-6811 93

1301 CONNER APTS

Ferguson K A ..... +433-8573 93
McLellan C P ..... 438-3642 --
Oglesby M M ..... □438-1673 93

1309 BELVEDERE APARTMENTS

Fowler LeAnn ..... +433-9078 93
Peterson Debbie ..... +469-8810 93
1311 Wicke A Fredrk Jr ..... 433-3489 --
1319 Hammers H R 433-7136 84
1325 Cassimus Angelo A ..... 432-5683 --
1325 Cassimus R E ..... 432-5683 --
1326 Bulger C 433-3518 85
1401 Barberi Roy E ..... □435-9151 93
1407 Glass Garnett C ..... 438-9251 --
1408 ★Schools Public PATS Center Office 444-2770 88
1409 Jernigan Tim ..... 438-8736 --
1415 Wentworth Jessie F ..... +432-4425 93
1501 Staber Ken 433-6240 91
1506 Brown S H 432-3750 89
1508 Brady Steve ..... +435-8737 93
1523 Stout F C 436-6195 79
1524 Cook Jerry L 432-0065 90
1530 Manning Mary 432-5953 84
1530 Manning Weaver 432-5953 84
1557 Pennington Jim 432-1200 89
1575 Lee Sammie W ..... 433-3402 --
1585 Gray Ed Rev 434-3283 87
1607 Brown Thomas M 432-9284 87
1609 Brega Charles L 432-7731 86
1611 Kates Bobby ..... □433-1985 93
1615 Lauderdale L 434-5483 81
1700 Schroeder Jerry 438-0770 89
1701 Daniels E S 434-2845 84
1703 Saccomanno Peter J 434-8287 91
1720 Campbell Murdock ..... 433-4098 --
1730 Delmar N A ..... 432-4865 --
1735 Eubanks Reed 434-8322 92
1739 Zimmerman Johnnie M 469-1686 92
1740 Walker Katherine S ..... 438-1235 --
1760 White Jim 432-5764 90
1760 Young Kurt 432-5764 90
1801 Dietrich Karl L 438-7076 75
1806 Smith O H III ..... 438-3093 --
1807 Martin Grant 438-0011 91
1810 Proctor Carlton 438-1094 78
1815 Bourgeois Larry 469-0182 91
1815 Bourgeois Tina 469-0182 91
1817 Stackhouse H F Jr 432-1784 77
1900 Word Charles M 432-3502 92
1903 Ashley Warren W Sr 432-0144 77
1905 Jones E J ..... +433-5654 93
1909 Beovich D F ..... 438-3633 --
1910 Holm G 432-4428 77
1911 Adams Joseph ..... □434-8092 93
1911 Robertson Wade ..... +434-8092 93
1911 Ruggeri Christopher ..... +434-8092 93
1920 Lucas Cliff 432-5406 90
1928½ McKee Mark A ..... □432-1464 93
-- ★Pensacola Municipal Pool 432-9122 85

16-BUS 60-RES 14-NEW

BLOUNT E 32503

E PENSACOLA HEIGHTS

From 1100 blk Bayou Blvd e to Bay Blvd, formerly 11th St (EPH)

2900 Chesterton W K ..... □436-6687 93
2900 Owen Wayne 435-9010 92
2900 ★Unique Solutions Computer Bookkeeping Service 432-3138 87
2904 Scotto Joe ..... 433-0925 --
2905 ★Artistree The 434-5348 91
2905 ★Dixon James 434-5348 91
2907 Kirkland J Randall ..... 434-1769 --
3000 Birks Jas F ..... 432-6269 --
3002 Wolcott James R 432-7838 87

BLOUNT E 32503 Contd

E PENSACOLA HEIGHTS

3002 Wolcott Scott R 432-0822 92
3005 Tronu J S Jr ..... 433-8550 --
3006 Williams W L ..... 433-1308 --
3007 Bolan R B ..... 433-3457 --
3008 Bradley W K ..... 438-3800 --
3100 Simmons B L 433-5803 92
3101 Nagel L S ..... +432-9457 93
3103 Rhodes C E Mrs ..... 433-8534 --
3104 McLemore Ron 432-4586 91
3105 Rhodes Charles L ..... 438-6348 --
3108 Schneidewind Norman A ..... 433-2552 --
3221 Owens Robert E 438-8120 89
3223 McDiarmid Sam III 433-7190 79
3300 Briggs I C 433-0243 83
3301 Weymann D 432-3061 85
3302 Caro Wm J ..... 432-6457 --
3303 Silver L W ..... 432-6597 --
3305 Jones F H ..... +434-7201 93
3309 Miller Marjorie ..... 432-4034 --

3-BUS 25-RES 2-NEW

BLOUNT W 32501

From 1500 blk N Palafox w beyond Green

10 Paris Jayme ..... +438-7023 93
109 Ross Patrick N MSW ..... +432-7633 93
115 Daggett Timothy B 432-4443 89
116 Zelius Richard W 438-7177 85
119 Moulder Vicki ..... +438-1753 93
123 Yaste Richard H 438-3764 86
200 Sanders James W III 432-0750 90
214 Snodgrass Joseph C Jr Captain 433-3882 87
300 Lindemann Daniel D 433-5168 81
306 Hall Gregory B 438-5282 82
310 Chassin S 432-5385 83
315 Nixon Tary L ..... □434-6901 93
400 Whitney Richard Jr Dr 433-6286 76
410 Justice S ..... □438-5773 93
410 Rinks J L ..... □434-5918 93
420 Hayward Ashton ..... 438-3536 --
421 Webb James Louis 469-0438 92
475 Grau J Kaye 433-3961 92
475 Mullen Paul 433-3961 92
509 Ramirez de Arellano D 433-7010 79
510 Prosser Richard ..... +434-9520 93
511 Carrell Waldo Mrs 434-2831 77
516 Smith Kevin R ..... □432-7880 93
520 Watson Thos C ..... 432-5598 --
600 Olson Thomas D ..... +432-8676 93
601 Miller Jerry 434-0972 88
602 Richardson H ..... □438-2144 93
603 Barnes Roberta 434-0108 92
604 ©Lynn Woodrow L ..... 438-0270 --
605 Cannada-Wynn Jewel ..... □434-0819 93
675 Dinitto N 434-1035 89
700 Young Aide L 433-2664 79
701 Bodo Elmer 432-0935 78
707 Singer Benjamin 438-1059 78
800 Bass A E ..... 438-7110 --
801 Upchurch Benny ..... 434-1924 --
810 Johnson Mary 433-5649 90
815 Mathis J 432-3135 77
819 Dennis Mack E ..... 438-6557 --
901 Stephens C L 432-9934 91
909 Rogers Mary M 432-1745 77
910 ★Baptist Hospital Ctr For Weight Mgt 434-4518 92
910 ★Smoke Stoppers ..... □434-4747 93
910 ★Spain William Dr chiropractor 433-1111 85
1000 ★Jankauskas K J MD 434-2248 91
1131 Jones Grover L 438-2658 88
1213 ★Friendship Missionary Baptist Church 433-3076 82
1213 Lee Della ..... 432-9391 --
1213 Simmons Lizzie ..... 438-0805 --
1218 McCloud Pearlie Mrs ..... 438-1984 --
1401 Buchanan Geo ..... 438-5926 --
1414 Brown Myrtis Mrs ..... 438-4532 --
1415 Humphrey Lucy Bell ..... 438-9050 --
1415 Humphrey M ..... 438-9050 --

ZIP CODE 32505

2121 Beard Charmayne ..... □432-7577 93
2150 ★Jehovah's Witnesses Church Office ..... 438-2941 --
2200 Rich Kirby C 438-1943 89
2202 Epps Maxine 433-4412 86
2203 Clark Cecil W ..... 433-1976 --
2211 Frye Iris E ..... +438-2416 93
2300 Robinson Patrick A 438-2754 92
2303 King Ira L 438-9292 78
2304 Dyal J M ..... +433-9903 93
2420 ★Wright Donald 433-7292 82
2420 ★Wright Roofing Co 433-7292 85
2425 Plumley M L 434-1721 79
2501 Miller Lucia 438-0210 87
2505 Palmore Ethel L 434-2485 66
2604 Williams Jack L 438-7490 87
2605 Sever J W ..... 438-6218 --
2612 Astley Richard ..... +438-3044 93
2612 Davis L B ..... 438-6725 --
2620 McCormick T R ..... 433-1902 --
2700 Gibdeon J N ..... 433-1700 --
2704 Easterwood John E Jr 433-7466 81
2709 Brown Robt J ..... 438-6657 --
2710 Moore Dennis 433-2526 89
2720 Hamrac John 433-1337 92
2800 Harrison Al ..... 438-2173 --
2808 Pearce Charles ..... +432-8311 93
2830 Hall Willis G 434-3140 77
2903 Wallace Otto A ..... 438-6452 --
2920 Lewis Sibley W ..... 433-1973 --

BLOUNT W 32505 Contd

2930 Schurr R D 434-6136 79
3011 Fountain E ..... +433-7998 93
3012 Burgdolf G M 438-6967 91
3100 Randolph Bonne ..... +434-7346 93
3108 Black G H ..... 438-1292 --
3109 Little Jayne 434-9015 91
3109 Little Rob 434-9015 91
3112 Miller Terry E 438-2093 85
3125 Browning D A 434-0990 81
3224 Simon A L ..... +469-8682 93
3701 Morris Siddie M ..... □438-4472 93
3703 Watts F M 432-0728 87
3704 Hawk Charles W 432-8025 90
3704 Moseley L H 432-8025 90
3705 Cloud E S ..... 433-6217 --
3709½ Fuller Kenneth 432-1631 86
3801 Beck Anthony J 434-2049 86
3803 Miller B J ..... 433-4132 --
3804 Hawthorn Walter B ..... 433-6373 --
3805 Reichler Richard G 434-3659 88
3806 Edgell Craig C ..... □469-0115 93
3809 Welch T R 434-6367 92
3900 McClain H W ..... 438-1784 --
3901 Hardy Bruce 434-8159 90
3905 Torrance C C 438-8046 79
3908 Samples Sandra 434-6927 90
3923 Snuggs James E 432-4099 81
4150 ★Bear Lewis Co Inc ..... 438-9651 --
4150 ★Lewis Bear Co Lewis Bear Beer Div 434-8612 90

10-BUS 102-RES 12-NEW

BLUE ANGEL PKWY N (R R 34) 32506

From Sorrento Rd n & s, 1 w of Dog Track Rd

1 ★Jr Food Stores #46 ..... 453-6566 90
301 James V M 456-9580 91
850 ★Holy Trinity Episcopal Church ..... □456-5474 93
1041 ★Tanton Memorial Baptist Church 457-3440 92
1204 McSwain Willie Mae 455-4409 88
1206 Lawyer E ..... +455-1869 93
1207 McCray Vera 455-8693 87
1208 Brown Sam 457-3971 92
1321 Donaldson W S 456-8119 91
1325 Jenkins Anthony 456-1438 87
1327 Jenkins Annie Lee 455-8758 87
1328 Sims Irene Minister 456-0026 87
1342 Body Willie J 456-1908 87
1410 Hopkins Etta 456-4728 87
1410 Hopkins Henry 456-4728 87
1410 Houston Donna F 453-3896 90
1410 Houston Marvin 457-0179 91
1431 ★Runway Imports Inc 456-9177 87
1432 Hartley Larry ..... +458-1758 93
1432 Hartley Lucille 457-3747 92
1442 Sanders Jaruther 456-0394 89
1458 Owens Adrian B 456-2458 88
1478 ★Parkway Church ..... +458-1469 93
1488 Couch Robert L 455-7581 87

(City Del)ZIP CODE 32506

1504 ★Tom Thumb Food Store #98 ..... 456-8616 87
1600 Macks Columbus J 456-7258 88
1610 Beasley Cynthia 455-9469 91
1610 Elowsky Dan ..... +455-4969 93
1610 McNair W F 457-8513 92
1702 Middleton John 456-8240 87
1722 Cox Bill W 455-4600 87
1722 A King George 456-9421 87
1786 Evans A A 455-2068 88
1806 Green Barry G 455-8829 87
1806 ★Ranbar Wood Products 453-8110 87
1850 ★Blue Grass Country Bar 455-5385 90
1902 Stewart J A 456-2808 91
1950 Martin Arthur E 457-7020 92
1950 ★Save Time Food Store 455-1007 86
2102 Finley Everett H 456-3798 87
2921 Cain Gary W 456-5751 91
2921 Finley Sheila ..... +455-6126 93
2921 Randall C ..... +456-4097 93
2921 Wojnaroski Phillip ..... +455-6126 93
2953 Fahrenfeld Fred W 456-6935 87

ZIP CODE 32526

3288 Tracy John M 453-4407 87
3305 Knudsen David ..... +455-3272 93
3305 Knudsen William ..... +457-0141 93
3355 Monroe D J 456-3152 87
3363 Samples Clarence S 455-0132 87
3374 Sawyer Carlton 455-9512 89
3387 Howell Annette 458-2888 92
3394 Walker Jerry L 455-7990 87
3395 Kennedy Fredric W 456-5918 87
3409 Edwards Earl M 456-4235 87
3418 Roberts Troy E 457-4612 91
3431 Wanzer T 455-0194 92
3451 Powell Ed ..... +457-1960 93
3452 Prades Albert M 456-8362 87
3470 Henderson S A ..... □455-6790 93
3478 ★Dales Marine Constrn 455-4858 92
3478 ★Hickman Dale W 455-4858 92
3478 ★Marine Consulting & Permit Service 455-3055 91
3484 Hunt M A 456-0579 87
3484 Revels Rosa 456-0579 87
3484 Richards Herschel E 456-0579 87
3501 Hogans Raymond E 455-9599 90
3523 Lyles Robert W 453-9497 90
3525 McLean Calvin H 455-6759 92

★ BUSINESS LISTING □ CHANGE OF ADDRESS + NEW LISTING ⊗ NO TELEPHONE SOLICITING

BLOUNT W 32501 Contd

520 Watson Thos C 432-5598 --
601 Miller Jerry 434-0972 88
602 Fitzgerald David L +438-7282 89
603 Henry Michael A 434-7293 86
604 Lynn Woodrow L 438-0270 --
675 Dinitto N +434-1035 89
700 Young Alde L 433-2664 79
701 Bodo Elmer 432-0935 78
707 Singer Benjamin 438-1059 78
707 Singer Evelyn W 432-5572 --
800 Bass A E 438-7110 --
801 Upchurch Benny 434-1924 --
815 Mathis J 432-3135 77
819 Dennis Mack E 438-6557 --
820 Walker Leonard □438-4805 89
909 Rogers Mary M 432-1745 77
910 ★Paris Robert Dr chiro 433-1111 86
910 ★Spain Chiropractic Wellness Center 433-1111 85
910 ★Spain William Dr chiropractor 433-1111 85
1006 ★Rubey Robert MD 434-7507 81
1010 ★Lawyer Howard A Dr 432-8353 85
1131 Jones Grover L 438-2658 88
1213 ★Friendship Missionary Baptist Church 433-3076 82
1213 Lee Della 432-9391 --
1213 Simmons Lizzie 438-0805 --
1215 Harris Bernice 434-0190 83
1218 McCloud Pearlie Mrs 438-1984 --
1221 Westmore Jas 433-3502 --
1401 Buchanan Geo 438-5926 --
1411 Harper Mary 433-6665 --
1414 Brown Myrtis Mrs 438-4532 --
1415 Humphrey Lucy Bell 438-9050 --
1415 Humphrey M 438-9050 --

ZIP CODE 32505

2103 Spires R W □433-3369 89
2121 Soles Danny R +434-5375 89
2150 ★Jehovah's Witnesses church 438-2941 --
2200 Rich Kirby C □438-1943 89
2202 Epps Maxine 433-4412 86
2203 Clark Cecil W 433-1976 --
2211 Rich L W 438-6427 --
2300 Robinson L R 433-4043 87
2303 King Ira L 438-9292 78
2304 Reeves C Y 433-0732 --
2305 Rhodes Saralynn +432-0858 89
2401 Nguyen Nhanh 435-1081 88
2416 Clark James C 435-2849 88
2418 ★Donna's Ceramics 438-3500 87
2420 ★Wright Donald 433-7292 82
2420 ★Wright Roofing Co 433-7292 85
2425 Plumley M L 434-1721 79
2501 Miller Lucia 438-0210 87
2505 Palmore Ethel L 434-2485 86
2518 Royster David L □433-2283 89
2520 ★Jim's Used Furniture +438-5744 89
2604 Williams Jack L 438-7490 87
2605 Sever J W 438-6218 --
2612 Davis L B 438-6725 --
2620 McCormick T R 433-1902 --
2700 Giddeon J N 433-1700 --
2704 Easterwood John E Jr 433-7466 81
2706 Thomley J J 433-1823 --
2709 Brown Robt J 438-6657 --
2710 Moore Dennis □433-2526 89
2721 Beck Ernestine 432-7947 86
2800 Harrison Al 438-2173 --
2808 Jacobson Roger Q 438-0381 86
2830 Hall Willis G 434-3140 77
2903 Wallace Otto A 438-6452 --
2920 Godwin Alton 433-1605 83
2920 Lewis Sibley W 433-1973 --
2930 Schurr R D 434-6136 79
3000 Colburn Bruce 434-9718 88
3012 Bradley Allyson 434-5131 87
3012 Cain Craig 434-5131 87
3026 Cooper L E 438-5145 --
3100 Cain Steven A 433-6179 81
3106 Jones Nolan 438-7813 88
3106 Parker Jackie M 434-7174 88
3108 Black G H 438-1292 --
3112 Miller Terry E 438-2093 85
3125 Browning D A 434-0990 81
3224 Simon D M 433-1360 83
3703 Watts F M 432-0728 87
3705 Cloud E S 433-6217 --
3707 Fleming John B 438-0909 --
3709½ Fuller Kenneth 432-1631 86
3801 Beck Anthony J 434-2049 86
3803 Miller B J 433-4132 --
3804 Hawthorn Walter B 433-6373 --
3805 Reichler Richard G 434-3659 88
3806 Lucas T L +433-4326 89
3809 Andrew James 438-8376 84
3900 McClain H W 438-1784 --
3901½ Crosby Robin R +432-3079 89
3905 Torrance C C 438-8046 79
3908 Sanchez Jerry A +434-7215 89
3923 Snuggs James E 432-4099 81
4150 ★Bear Lewis Co Inc 438-9651 --
4150 ★Cash & Carry Div Of Lewis Bear Co Whse 438-9654 83
13-BUS 106-RES 11-NEW

BLUE ANGEL PKWY N (R R 23) 32506

From Sorrento Rd n & s, 1 w of Dog Track Rd

1090 Elery George A 455-3230 86
1115 Wyngate Fannie Mae 453-4642 87
1204 McSwain Willie Mae 455-4409 88
1207 McCray Vera 455-8693 87
1321 Donaldson Arkansas 455-8224 87
1325 Jenkins Anthony 456-1438 87
1325 Jenkins Sharon 456-1438 87
1327 Jenkins Annie Lee 455-8758 87
1328 Sims Irene 456-0026 87
1342 Body Willie J 456-1908 87
1410 Hopkins Etta 456-4728 87
1410 Hopkins Henry 456-4728 87
1429 ★Ed's Import Salvage 455-1240 88
1431 ★Runway Imports Inc 456-9177 87
1432 Hartley B H □455-9809 89
1442 Sanders Jaruther +456-0394 89
1458 Owens Adrian B 456-2458 88
1488 Couch Robert L 455-7581 87

(City Del)ZIP CODE 32506

1504 ★Tom Thumb Food Store #98 456-8616 87
1600 Macks Columbus J 456-7258 88
1610 Cook Gary M □456-7507 89
1610 Smith Jeff +453-6917 89
1702 Middleton John 456-8240 87
1722 Cox Bill W 455-4600 87
1722A King George 456-9421 87
1756 Umshler C E 456-6523 87
1786 ★All Tack +455-5107 89
1786 Evans A A 455-2068 88
1804 Killam Gary P +456-3272 89
1806 Green Barry G 455-8829 87
1806 ★Ranbar Wood Products 453-8110 87
1950 Burritt Duane C 455-0530 87
1950 ★Save Time Food Store 455-1007 86
2004 Lloyd Louise 455-5543 87
2102 Finley Everett H 456-3798 87
2921 Welch Ricky +453-5844 89
2953 Fahrenfeld Fred W 456-6935 87
3225 Meadows M R 453-4879 87
3288 Tracy John M 453-4407 87
3305 Deramus Kenneth H 456-7967 87
3308 Champagne Charles 456-5431 88
3308 Williams Michelle 456-5431 88
3355 Monroe D J HmC USN 456-3152 87
3363 Samples Clarence S 455-0132 87
3371 Hutchinson S A 453-5742 87
3374 Sawyer Carlton +455-9512 89
3394 Walker Jerry L 455-7990 87
3395 Kennedy Fredric W 456-5918 87
3409 Edwards Earl M 456-4235 87
3451 Handy Kevin M □453-2386 89
3452 Prades Albert M 456-8362 87
3470 Reynolds J +456-7108 89
3471 Rasnic James □453-2266 89
3478 ★D W Hickman marine contrctr 455-0227 88
3478 Hickman Donald W +456-1137 89
3478 ★Hickman Donald W 455-0227 88
3478 ★Shoreline Consulting & Permit Service +455-0227 89
3484 Hunt M A 456-0579 87
3484 Revels Rosa 456-0579 87
3484 Richards Herschel E 456-0579 87
3501 Shouse M E 456-9489 87
3521 Nyilis Mary T 453-8185 88
3523 McDonough Carmen +455-6873 89
3525 McLean Tommie 455-6759 87
3529 Cascone Judy G +456-6960 89
3531 Delizza Amy 453-0428 88
3531 Schott Robert +453-0428 89
3601 Lucero Larry 453-3719 87
3700 Grissett D 455-5576 88
3710 ★Peters Mizell rl est 453-2351 87
3710 ★Santa Monica Realty 453-2351 87
3720 Bennett Nelson 455-8065 88
3740 ★Emerald Coast Millwork & Moldings +453-6364 89
3740 ★Emerald Coast Bldrs +453-6364 89
5207 Cobb James T 456-7367 87
5211 Fraley Carroll P 456-4572 87
5250 Dibble Robert K +457-1186 89
5256 Finch Edward K +456-5943 89
5259 Roark James W 455-6165 87
5301 ★Ard R L 456-8059 87
5301 ★Blue Angel Mobilehome Park 456-8059 87
5301 Crowe Elizabeth +456-2267 89
5301 Elloyan Lisa +455-3084 89
5301 Hancock Steve +456-2548 89
5301 Hattaway Timothy D □455-8543 89
5301 Jackson Cornelius Jr 453-8161 87
5301 Kirton W D □453-4430 89
5301 Lamphere Jeffrey W 456-5706 87
5301 Masaitis Cliff +456-2548 89
5301 Morton Bill +456-8912 89
5301 Oaks James L +456-9405 89
5301 Venable Tina +456-4853 89
5301 Yarnell Robert G +455-1095 89
5336 ★Balloons Over Bellview 455-4065 87
5336 ★Blue Angel Parkway Florist & Nursery 455-4065 87
5353 ★Alternate To Rain sprinklers 453-9168 88

BLUE ANGEL PKWY N 32506 Contd

5353 ★Truesdale Thomas 453-9168 88
5370 ★Nita's Beauty Shop 456-4902 88
5370 Seay Robert E 453-6733 87
5381 Medlock Carl J 456-0906 87
5390 Pittman H C 456-3067 87
5391 Medlock Ronnie 456-9317 87
5399 Medlock Charles A 455-8183 87
5404 Rawls D □453-4334 89
5412 Inglett Fred W 455-8874 88
5457 Taylor Richard L 453-4436 87
5509 Rathlev Raymond 456-0927 87
5509 Rathlev Raymond Jr 456-4248 87
5601 Brown Paul □457-1971 89
5601 Crane Lynn +456-3072 89
5601 Freeman Debra L 455-6237 88
5601 Klous Jon A +456-9124 89
5601 Nothaft Joseph +453-6453 89
5601 Sunday Mose 455-5327 87
5638 Cherry P +455-2027 89
5638 Toole D □455-2395 89
5640 Jolley Willie C 455-7153 88
5642 Baird Walker D 453-1113 87
5644 Spurny Milton J 455-1937 87
5649 ★E-Z Mart Food Store 455-9662 82
5650 Hiller Danny 453-2581 87
5662 Hamilton T G +455-0435 89
5668 Sommers N K 453-0518 87
5674 Jones R W 455-1401 87
5686 McIlwain David C 456-6031 87
5698 Schnyder Steven □455-1318 89
5700 Turner David L 455-8043 88
5740 Qualls Raymond 453-3523 88
5750 Raughton Gregg A 453-1077 87
5758 ★Cabinets Of Pensacola +453-4899 89
5801 Francis C J +453-6832 89
5810 Cherry George C 455-3135 87
5811 Matheny Zeadie R □453-8109 89
5830 ★Alvin Black Patio & Outdoor Furniture +456-8872 89
5830 ★Alvin Black Sales 456-8872 88
5856 Carlos Harry J 456-2096 88
5900 Brewton Hugh E 455-1206 87
5983 Meharg Jim P 453-8298 87
24-BUS 114-RES 32-NEW

BLUE ANGEL PKWY S (R R 23) 32506

2790 Shipman Bill USN Ret 455-8535 86
2800 Shipman T R 456-5007 87
0-BUS 2-RES 0-NEW

BLUE FOX PL (R R 29) 32514

From Foxrun Rd w, 1 n of Nine Mile Road

1200 Latourette Tracey +476-7025 89
1204 Wittcoff R Mrs 477-6319 86
1207 Rose Edward J 477-3211 83
1208 Sutton A J 474-3525 87
0-BUS 4-RES 1-NEW

BLUE JAY WAY (R R 9) 32514

From Detroit Blvd n, 1 w of Redwing Dr

8508 Pridgen H Wade 479-2461 87
8516 Arceneaux David T 478-2534 88
8616 Gahimer Chris A □477-2359 89
0-BUS 3-RES 0-NEW

BLUE SPRINGS DR 32505

CRESCENT LAKE

From Sun Valley Dr w to East Shore Dr, 8 n of Michigan Ave

705 Yadrick Paul J 432-6864 79
708 Howell Joel K +433-2889 89
710 Sharp F W 432-7224 87
711 Charland M +434-9837 89
714 Morgan William A 438-9248 86
715 Tucker Sam E 438-8047 --
716 Garlock V L 432-1944 --
716 Simmons Jo Ann 432-1944 --
717 Bonds James 433-3293 86
800 Place P A 432-3927 88
801 Jones Gary 432-3923 87
802 Vega Rodrigo M 432-8204 78
803 Bowne Theodore H 432-5973 78
803 ★Photography Unlimited 432-5973 88
804 Hurst Max A 438-8175 --
806 Blackman W M 433-3915 85
806 Bryant Rebecca 433-3915 88
807 Domin Thomas M 434-3702 84
808 Brantley Jack R 433-7937 78
808 Brantley Martha C □433-7937 89
809 Bishop Walter 432-3623 79
811 Naugle Douglas D 432-8635 88
900 Connelly Richard S 432-9384 85
902 Cobb Ernest Lee □434-3790 89
903 Matthews Michael F +433-3169 89
904 Cook Fred P 434-1746 85
906 Porter Ken 434-3631 84
907 Dodge W E 432-6016 --
909 Chavis William O Jr □432-1468 89
911 Albright M □438-5860 89
912 Nicholson Jonathan 438-1728 85
913 Stuart D D 433-8092 --
914 Slack Brooks L 434-6912 87
915 Hampton David +438-6687 89
916 Mitchell Danny 438-8694 85

BLUE SPRINGS DR 32505 Contd

CRESCENT LAKE

917 Fudge Stanley E +434-7819 89
918 Gainey Raymond E 433-6476 85
919 Hayes Wanda +434-2323 89
920 Hobbs Richard 434-0651 88
921 Brownlee George 434-3446 85
923 Royal Stella 438-7971 85
924 Polk P 432-8649 86
925 Lee Clyde C 438-0158 --
927 Bailey S M +438-4579 89
1-BUS 43-RES 7-NEW

BLUE STAR AVE 32514

From Skycrest Dr e to Lodestar Ave, 1 n of Olive Rd

2943 Coburn Robert L 477-5665 --
2974 Poston Alice 478-5539 88
2977 Burns Gerald R 474-9901 87
2980 Blauvelt William L 478-6325 78
2988 Weddle Joseph +479-4740 89
2989 Webb Estelle 478-5448 85
3011 Lang Jerry A 478-0472 81
3033 Hembree Brad □477-9420 89
3041 Hollingsworth Mike W 476-0835 81
3052 Jones Michael A 477-5444 86
3053 Adams D L 477-6462 86
3056 Crews Alfred C 478-0420 75
3065 Sims Connie 477-7405 84
3077 Etchen L 476-2310 --
3080 ★Doc's Small Engine Repair 478-9108 85
3080 ★Ely Michael K 478-9108 84
3088 Lykins Jas H 476-6097 --
3089 Cash Philip E 477-6422 80
2-BUS 16-RES 1-NEW

BLUEBIRD DR 32503

OAKFIELD

From end of Duchess Rd w, 3 n of Hancock Ln

101 Dobson L J Capt Ret 478-0715 81
103 Udell Robt 476-3352 --
109 Vinson Charles W +479-8645 89
110 Menges William D □476-6486 89
0-BUS 4-RES 1-NEW

BLUERIDGE DR 32504

BAYCLIFF

From Monteigne Dr w, 1 blk n of Wimbledon

3401 Goebel J L Col 433-0905 88
3407 Betts Kenneth S 434-5892 88
3407 McCabe Shawn 434-5892 88
3407 Spicer James 434-5892 88
3410 Nelson Craig B 433-4364 87
3417 Courcy C A 432-0948 88
3420 Lykins Charles W 432-1076 77
3430 Wilkin Peter E 433-0137 85
3435 Tetlow Philip C 438-3703 88
3440 Lewallen Bill 432-8270 88
3445 Quinn Michael S 432-3177 88
3450 Kotich Terry 438-0306 88
3455 Gunn Thena 432-9521 88
3465 Silberstein Victor H 438-8329 81
3470 Sweeney W J 438-5180 84
3480 Eaton George H +434-1852 89
3485 Ayres John K III 433-4380 80
3490 Patterson Rawley W 438-4323 86
3495 Purcell Fred C 432-5695 84
3510 Hart Lyn T 432-7348 78
3515 Dietrich Karl L III 432-0409 81
3515 Dietrich Karl III 434-3075 88
3520 Neidig Patrick 438-1120 88
3525 Haedicke Herman H 433-3571 80
3530 Bradshaw Charles N □432-9963 89
3535 Clarke Robert G 432-4247 81
3540 Van Sickle David 438-2194 77
3545 Miller Allen B 438-6506 81
3545 Whitley Ayer 438-6506 81
3550 Whitman Marcus E 438-9793 88
3555 Brunson Randall 434-7864 84
3560 Rafter J Robert 438-1547 79
3565 Meigs Paul B 433-1306 79
3570 Wright Robert +434-7663 89
3575 Purvis Richard A 433-0192 78
3580 Bedell B 433-4127 88
3590 Leppin William F 434-5125 77
3595 Coppenger Jim 433-6229 79
0-BUS 38-RES 2-NEW

BLUEWATER DR 32503

MALLORY HEIGHTS

From 3200 blk Newton Dr n, 3 nw of Scenic Hwy

3300 Pennock Rodney 434-2782 87
3310 Gove William E 434-9865 88
3315 James Virgil L 432-9420 --
3320 Winfree Peter W 433-3881 88
3325 Heindl R R 433-0488 --
3330 Audleman Al 438-6333 --
3335 Kelley J M □434-7249 89
3340 Anderson E 434-1442 80
3345 Warren James A 433-0505 75
3350 Myers Sam 433-2738 88
3360 Keith Thomas 434-7636 84
3365 Ekstrom R +432-6541 89
3365 Ekstrom Robert □433-4880 89
3370 Ballinger Sue □434-1837 89

AAA TRANSFER & STORAGE Inc.
125 LURTON ST. (32505) TEL. 434-2726

DEEP SEA FISHING
Tel. 981-4150
LODGE
981-4678
MARINA
FLEMING
See Buyers Guide Ad Fishing
GULF GATE LODGE HWY 180 E ORANGE BEACH ALABAMA (36561)

E BLOUNT ST—Contd
1611 Olcott Horace W © 433-2878
1613★Watford Teresa E
1615 Hinds Gerald © 434-5483
17TH AV INTERSECTS
1700 Schroeder G Don ©
1701 Daniels Eleanor S Mrs © 433-0312
1703 Close O T © 432-7981
1720 Campbell Murdock M © 433-4036
1730 Delmar Neilson A © 432-4865
1735 Petty Ronald ©
1739 Nolton Raymond B © 434-5127
1740 Walker Kath S © 433-1235
1750 Bowen Timothy B © 433-1227
1760 Lewis Anderson © 432-7587
18TH AV INTERSECTS
1800 Benson Thos F ©
1801 Dietrich Karl L © 433-7076
1806 Smith Octavius H III © 438-3093
1807 Mc Coy Cora K Mrs © 433-0978
1810 Proctor Richd C © 433-1094
1815 Castellani Joseph P © 434-3128
1817 Stackhouse Herbert F Jr © 432-1784
1831 Heberton Margt H Mrs © 434-1890
1836 Demarest Harold R © 434-3332
19TH AV INTERSECTS
1900 Groh Blanche A © 433-7288
1903 Ashley Mary F 432-0144
1905 Diaz Rafael
1909 Beovich D Frank © 433-3633
1910 Holm Gloria B Mrs © 432-4428
1911 Rothschild R R © 433-5187
1920 No Return
1928 Zander Nicholas ©
1928½ Castellani Steph J

28

BLOUNT ST E (EAST PENSACOLA HEIGHTS)—FROM BAYOU TEXAR ST EAST

ZIP CODE 32503
2900 Manning Vincent A © 432-3039
2904 Scotto Joseph © 433-0925
2905 Florida Contractors 433-5784
Di Bella John D © 433-5784
2907 Kirkland Joseph R © 434-1769
PICKENS AV INTERSECTS
3000 Birks James F Jr © 432-6269
3002 Marks Albert J © 438-5757
Wolcott James R III © 433-2372
3004 Morgan Billy L © 432-7095
3005 Tronu Joseph S Jr © 433-8350
3006 Williams Wallace L © 433-1808
3007 Bolan R Ben © 433-9457
3008 Bradley Wm K © 433-3800
KNOWLES AV INTERSECTS
3100 Simmons Bernice L Mrs © 433-5803
3102 Bonifay Evelyn I Mrs ©
3103 Rhodes Louise M Mrs © 433-8534
3104 Pfeiffer's Carpet Care 433-1068
Pfeiffer Charles T © 433-1068
3105 Rhodes Charles L © 433-6348
3106 Beaty Roy L © 434-5136
3107 Skelly Esmid L Mrs alterations © 432-8964
3108 Schneidewind Norman A © 433-2552
3109 Vacant
WATSON AV INTERSECTS
3203 Bancroft Ernest R © 433-7860
3204 Lipe Larry G ©
3206 Gilbert Edwin J © 438-2752
3221★Spirankis Joseph W Jr © 434-5350
3223 Mc Diarmid Saml N © 433-7190
VAN KIRK AV INTERSECTS
3300 Briggs Ina C Mrs © 433-0248
3301 Vacant
3302 Caro Wm J © 432-6457
3303 Silver Lela C Mrs © 432-6597
3305 Clemente Dorothy J Mrs © 438-3063
3307 Spivey Audrey B Mrs © 432-4862
3309 Miller Marjorie L Mrs © 432-4034
3408 Seckman Erich © 433-8843

BLOUNT ST W —FROM 1425 N PALAFOX ST WEST 1 NORTH OF W LEE ST

5

ZIP CODE 32501
9 Vacant
10 Crawford Eva 476-7243
12 Pocopanni John F © 433-8435
15 Fordyce Marvin F © 432-3238
★Gibout Steven
N BAYLEN ST INTERSECTS
109 Horn Thos 432-2223
115 Vacant
116 Mackin Michl © 432-9770
119★Dillard Rene 438-4478
123★Yaste Guy E Jr © 433-3764
N SPRING ST INTERSECTS
200 Jones Robt L © 433-8639
214 Peyroux Earl © 434-3346
N BARCELONA ST INTERSECTS
300 Lindemann Danl D © 433-5168
306★Hall Gregory B © 438-5282
310 Chassin Sheldon I © 432-5385
312 Vacant
315 Whitfield Jesse G © 432-8617
N REUS ST INTERSECTS
400 Whitney Richd Jr © 433-6286
410★Dauser Steven K © 433-4075
420 Hayward Edith M Mrs © 438-3536
421 Graham Amelia © 438-7084
475 Huddleston H Harold © 432-6543

11

A ST INTERSECTS
509 Ramirez De Arellano D M © 433-7010
510 Beroset Barry W © 433-8953
511 Carrell Betty N Mrs © 434-2331
516 Pennewill Christopher © 433-2237
520 Watson Thos C © 432-5598
B ST INTERSECTS
600 Mitchell Peter W © 438-8268
601 Schimmel Carl W Jr © 434-3059
Wallace Douglas 432-0747
602 Simpson Isabel Z © 432-6245
603 Youngblade Shirley C © 432-8103
604 Lynn Woodrow L © 433-0270
605★Justice Susan
675 Barberi Donald A © 438-6274
C ST INTERSECTS
700 Young Alde L © 433-2664
701 Bodo Elmer © 432-0457
706 Mc Leod Deborah A 433-8603
706½ Hartsfield James G 438-8869
707 Singer Evelyn W Mrs © 432-5572
711 Vacant
712 Donaldson Otis M © 433-3654
D ST INTERSECTS
800 Bass Arth E © 438-7110
801 Upchurch Bennie L © 434-1924
806 Ashley Clyde M Mrs © 438-4205
810 Johnson Geo N ©
811★Stevens Kath 432-6498
815 Mathis Johnnie B © 432-3135
819 Dennis Mack E © 438-6557
820 Clemons Ralph © 433-9572
E ST INTERSECTS
901★Weathers Mary 433-8071
909 Rogers Wilson © 432-1745
910 Executive Survival Systems 433-1112
Natural Health Foundation Inc 433-1112
Spain G Wm chiropractor 433-1111
930 Vacant
F ST INTERSECTS
1000 Gillespie Saml D phys 433-7632
1010 Lawyer Howard A phys 432-8353
1025 Graham Famous © 438-4283
G ST INTERSECTS
1101 Sapp Joyce
1131 Brunson Mary P Mrs © 438-2658
1135 Culliver Edw J ©
H ST INTERSECTS
1213 Friendship Missionary Baptist Church 433-3076
1213½ Simmons Lizzie Mrs 438-0805
Rue Barbara J Mrs 432-9391
1215 Harris Geo
1217 Westmore Charles E © 433-6689
1218★Mc Cloud Pearlie Mrs 433-1984
1220 Bright Gwendolyn Mrs © 433-8003
1221 Westmore James © 433-3502
I ST INTERSECTS

23

ZIP CODE 32505
N PACE BLVD INTERSECTS
2103 Vacant
2121 Vacant
2150 Jehovah's Witness Kingdom Hall (Side Ent) 438-2941
P ST INTERSECTS
2200★Rodrigues Dave
2203 Clark Cecil W © 433-1976
2211 Rich Louis W © 433-6427
NORTH Q ST INTERSECTS
2300 Robinson Flossie M Mrs © 433-4043
2301 O'Teter Billy ©
2302 Dennis Myrtice I Mrs ©
2303 King Enrique © 438-9292
2304 Reeves Kate L Mrs © 433-0732
2305 Jensen Cle A © 434-5584
2306 Grimsley Orlando B © 438-7783
2308 James Floss Mrs
NORTH R ST INTERSECTS
2401★Thompson Don H ©
2402 Vacant
2405 Weekly Paul
2414 Kelly Auttie L Mrs © 433-3366
2416 Massey Violet Mrs 433-0814
2418 Jouandot John B © 433-6503
2420 Wright Donald H 433-7292
2425 Plumley Mary L © 434-1731
NORTH S STREET INTERSECTS
2500 Vacant
2501 Miller Edwin F
2505★Nickerson Lester J © 432-9343
2507 Mc Creary Linda 433-7106
2516 Vacant
2518 O'Farrell James H © 433-1846
2520 Aldridge Rebecca D 433-8633
NORTH T ST INTERSECTS
2600 Greene Don ©
2604 Part Frank © 433-5212
2605 Sever James W © 438-6218
2612 Davis L B © 438-6725
2620 Mc Cormick Agnes R Mrs © 433-1902
2621 Vacant
NORTH U ST ENDS
2700 Giddeon James N © 433-1700
2704 Easterwood John E Jr © 433-7466
2705★Thames Dorothy Mrs
2706 Thomley Jesse J © 433-1823
2709 Brown Robt J © 438-6657
2710 Jones Evelyn Mrs © 438-0407
2720 Gonzalez Mamie C Mrs © 438-6238
2721 Beck Ernestine
NORTH V ST INTERSECTS
2800 Harrison Al © 433-2173
2806 Olivero Mattie F Mrs © 433-0027
2808 Stewart Gary © 432-6642
2830 Hall Willis G © 434-3140
NORTH W ST INTERSECTS

25

2903 Wallace Otto A © 438-6452
2910 Surber Wayne C © 433-3041
2920 Lewis Sibley W © 433-1973
2930 Schurr Robt D © 434-6136
NORTH X ST INTERSECTS
3000 Vacant
3001 Macon Jimmie H © 433-1842
3011 Odom Geo E © 433-5230
3012★Cain Bobby
3015 Watt Marie P Mrs ©
3025 Holden Doris Mrs ©
3028 Cooper Lewis E © 438-5145
NORTH Y ST INTERSECTS
3100 Cain Steven A © 433-6179
3106a Vacant

Allstate
DON C. CLARK, General Agent
3564-C W. Fairfield Dr., Pensacola, Fl. 32505 Bus. 453-3264 • Res. 438-2875

Sites For — Light Industry — Warehousing
Distribution — City Utilities
FOR INFORMATION CALL
CRAMER REALTY, INC.
TEL 904-432-2357
PALAFOX AND OLIVE ROAD
INDUSTRIAL PARKS

McNEIL-KEYES FUNERAL HOME
ROBERT E. KEYES, Funeral Director
CREMATION SERVICE AVAILABLE
1300 No. Palafox St., Pensacola, Fla. (32501)
Telephone 432-7717

FSLIC
PENSACOLA HOME
AND SAVINGS ASSOCIATION
MORTGAGE LOANS — SAVINGS PROGRAMS
251 West Garden St. (32501) P.O. Box 12098 (32590)
University Office 6677 Davis Hwy.
Osceola Office — 4455 Mobile Hwy.
PH
Phone 433-1114
Phone 478-1114
Phone 455-4552

W BLOUNT ST—Contd
109★Thornton Carlene S ◎ 434-5131
115 Cannon Eliz H ◎ 438-3210
116 Watson Clifford A ◎ 434-5570
119★Pangh Jeff A
123 Yaste Guy E ◎ 438-3764
N SPRING ST INTERSECTS
200 Jones Robt L ◎ 438-6639
214★Reyroux Earl
N BARCELONA ST INTERSECTS
300 Williams Mary F Mrs ◎ 432-4443
306 Swett Ethel P Mrs ◎ 438-2104
310 Chassin Sheldon I ◎ 432-5385
312 Bryan R Don ◎ 433-6140
315 Whitfield Jesse G ◎ 432-6617
N REUS ST INTERSECTS
400★Whitney Richd Jr ◎ 433-6286
410 Hill W Merriwether Jr ◎ 432-4371
420 Hayward Ashton J ◎ 438-3536
421 Graham Amelia ◎ 432-5361
475 Huddleston Harold H ◎ 432-0543

11

A ST INTERSECTS
509 Ramirez De Arellano D M ◎ 433-7010
510 Bercaet Barry W ◎ 438-3953
511 Carrell Betty N Mrs ◎ 434-2831
516 Pennewill Christopher ◎ 433-2237
520 Watson Thos C ◎ 432-5596
B ST INTERSECTS
600 Mitchell Peter W ◎ 436-8268
601 Schimmel Carl W Jr ◎
602 Simpson Geo F Jr ◎ 438-6686
603 Vacant
604 Lynn Woodrow L ◎ 433-0270
605 Crawford Charles W ◎ 433-2631
675 Barberi Donald A 438-6274
C ST INTERSECTS
700 Vacant
701 Bodo Elmer ◎ 432-0457
704 Gentry Jerry 432-2142
706 Hartsfield Wm G 432-2509
706½ Hartsfield James G 438-8869
707 Singer Evelyn W Mrs ◎ 432-5572
711★Patterson Jaclyn
712 Randolph John T
D ST INTERSECTS
800 Bass Arth E ◎ 438-7110
801 Upchurch Bennie L ◎ 434-1924
806 Ashley Clyde M Mrs ◎ 438-4205
810 Johnson Geo N ◎ 438-6901
811 Reynolds Stella M 434-1920
815 Mathis Johnnie B ◎ 432-8135
819 Dennis Mack E ◎ 438-6557
820★Clemons Ralph ◎ 438-9572
E ST INTERSECTS
901 Packer Floyd 433-8071
909 Rogers Wilson ◎ 432-1745
910 Spain G Wm chiropractor 433-1111
930 Vacant
F ST INTERSECTS
1000 Gillespie Saml D phys 433-7632
1006 Rawson David W dentist 433-5236
1010 Lawyer Howard A phys 432-8353
1025 Graham Famous ◎ 438-4288
G ST INTERSECTS
1101 Vacant
1131 Brunson Fred N ◎ 438-2658
1135 Culliver Edw J ◎ 433-1368
H ST INTERSECTS
1213 Friendship Missionary Baptist Church
1213½ Simmons Lizzie Mrs ◎ 438-0805
Rue Barbara J Mrs 432-9391
1215★Harris Geo
1217 Vacant
1218 Mc Cloud Pearlie J Mrs ◎ 438-1984
1220 Bright Gwendolyn Mrs ◎ 438-8003
1221 Westmore James ◎ 433-3502
I ST INTERSECTS

23

ZIP CODE 32505
N PACE BLVD INTERSECTS
2103 Sturdivant Willie D ◎ 432-5779
2121 Hood Wayne K ◎
2150 Jehovah's Witness Kingdom Hall (Side Ent)
2150½ Lovings Andrew L ◎ 434-0926
P ST INTERSECTS
2200 Johnson Carlton K
2202 Smith Saml W ◎ 432-8228
2203 Clark Cecil W ◎ 433-1976
2211 Rich Louis W ◎ 438-6427
NORTH Q ST INTERSECTS
2300 Robinson Flossie M Mrs ◎ 433-4043
2301 Orteta Wm ◎
2302 Dennis Myrtice I Mrs ◎ 438-9890
2303 Cain Ricky 438-9292
2304 Reeves Kate L Mrs ◎ 433-0732
2305 Jensen Ole A ◎ 434-5584
2306 Vacant
2308 Walker Billy
NORTH R ST INTERSECTS
2401 Vacant
2403 Burgans Earl M ◎ 433-1280
2414 Kelly Auttie L Mrs ◎ 433-3368
2416 Tannar Jack ◎
2418 Jouandot John B ◎ 433-6603
2420★Kirkland Gary
2425★Reynolds John D 433-7906
NORTH S STREET INTERSECTS
2500 Ferguson Clifford A ◎
2501 Miller Edwin F
2505 Vacant
2507 Boutique Of Beauty 434-6337
2516 Champion Max ◎ 438-7600
2518 O'Farrell James H ◎ 438-1846
2520 Aldridge Rebecca D 438-8633
NORTH T ST INTERSECTS
2600 Greene Don ◎
2604 Pert Frank ◎ 433-5212
2605 Sever James W ◎ 438-6218
2612 Davis L B ◎ 438-6725
2620 Mc Cormick Agnes R Mrs ◎ 433-1902
2621 Schaefer Susie H Mrs ◎ 438-3386
NORTH U ST ENDS
2700 Giddeon James N ◎ 438-1700
2704 Vacant
2705 Thames Leah
2706 Thomley Jesse J ◎ 433-1823
2709 Brown Robt J ◎ 438-6657
2710 Jones Andrew G ◎ 438-0407
2720 Gonzalez Mamie C Mrs ◎ 433-1266
2721★Harrison Al ◎ 438-2173
NORTH V ST INTERSECTS
2800 Harrison John E ◎ 438-2173
2806 Olivero Mattie F Mrs ◎
2808★Johnson Thos
2830★Hall Willie G 434-3140
NORTH W ST INTERSECTS

25

2903 Wallace Otto A ◎ 438-6452
2910 Surber Wayne C 438-2041
2920 Lewis Sibley W ◎ 433-1973
2930 Lawrence Eug E ◎ 438-3584
NORTH X ST INTERSECTS
3000★Pollock Wayne R ◎ 434-0511
3001 Macon Jimmie H ◎ 433-1842
3011 Odom Geo E ◎ 433-5230
3012 Chase Betty O Mrs
3015 Watt Marie P Mrs ◎
3025 Holden Doris Mrs ◎ 432-0712
3028 Cooper Lewis E ◎ 438-5145
NORTH Y ST INTERSECTS
3100 Cain Steven A ◎ 432-1782
3106a★Thompson Joseph
3106b Bonner Michl
3107 Stone Jeff J ◎ 433-1568
3108 Black Gillis H ◎ 438-1292
3109 Odom James F ◎ 432-7075
3112 Freeman Robt L ◎
3125★Baldwin Chuck P Rev ◎ 432-1914
NORTH Z ST INTERSECTS
3223 Simon Anabel L Mrs ◎ 433-0860
3224 Simon Maude ◎ 433-1360
SHOEMAKER ST INTERSECTS
(NOT OPEN)
KIRK ST INTERSECTS
3701 Stillman Orris J Jr ◎ 433-8021
3703 Stillman Orris J ◎ 438-4502
3704 Tate Jack ◎
3705 Cloud Earl S ◎ 433-6217
Rear Vacant
3706 Sakalarios Gay L Mrs 434-1241
3707 Fleming John B ◎ 438-0909
3708 Sasser James Rev 438-1246
3709★Lee Jimmy C
HOLLYWOOD ST INTERSECTS
3801a Rigby Buford Mrs 432-8493
3801b Vacant
3803 Miller Betty J Mrs ◎
3804 Hawthorn Walter B ◎ 433-6973
3805 Watts John ◎ 438-9237
3806 Anderson John T ◎ 433-7582
3807 Vacant
3816 Smith James A ◎ 438-9119
FERNWOOD ST INTERSECTS
3900 Mc Clain Henry W ◎ 438-1784
3901★Pence Frances K Mrs 434-5903
3902 Jones Lovena T ◎
3905 Torrance Crawford C ◎ 438-8046
3906 Lane Henry C ◎ 432-8966
3907 Bray Wm V ◎ 438-6943
3908 Wilson Lois B Mrs ◎ 433-6493
3910★Watson Elmer ◎
GREEN ST INTERSECTS
3923 Snuggs James E ◎ 438-0394
3925 Ashcraft Donald T ◎
3926 Baptist Tabernacle
DOMINGUEZ ST INTERSECTS
4000 Thompson Charles W ◎
4001★Davis Etta
4003 Fleming Tom J 433-5508
4006 Childers Danl K ◎
4007 Vacant
4012 Messick Dovey H Mrs ◎
Messick James R 434-3614
4150 Bear Lewis Co Inc The whol beer gros & liquor 438-9651

255

BLUE SPRINGS DR (CRESCENT LAKE)—FROM 6105 FAIRVIEW DR EAST

ZIP CODE 32505
704 Fritsche Leann B ◎ 432-4288
705 Gray Robt Z ◎ 438-0749
706 Land Bessie ◎ 432-3263
707★Clendening Robt ◎ 432-4624
708 Petrey James E ◎ 438-3443
709 Ball S Eug ◎ 433-6727
710 Boothe Ken E 438-8132
711 Hemby Billy R ◎ 432-3729
712★Gilmore Wm S ◎ 434-3071
713 Rigdon Marguerite L ◎ 438-5891
714★Weitzel Margt ◎
715 Tucker Sam E ◎ 438-8047
716 Simmons Jo Ann ◎ 432-1944
717 Hurs Geo Jr ◎ 438-4183

Fine
Men's Wear
Since 1938
Douglas Allen Inc.
Palafox and Garden
Sts.
Pensacola, Florida (32501)
Phone 438-7586

BLOSSOM TRAIL (Rolling Hills) 05

Between Rolling Hills & Wingfoot Way

1596	Horne Michael Jr	476-9669
1612	Goodson Wilbert	476-3392
1692	Horne Michael	476-7320
1694	Cunningham Julius	477-0636
1694	Cunningham Mable	477-0636
1742	Moultrie Gracie Mae	476-3685
1804	Moye L C Concrete Constn Co	476-2678
--	White Etta V	477-1654
--	White Willie	477-1654

BLOUNT E 01

From 1500 blk N Palafox e to 20th Ave

89	Davis M G teleph	433-9072
89	General Elec Supply Co	433-1138
89	Hurd Ralph ofc	433-9056
89	Penton E W teleph	433-9073
100	Cash & Carry Bldg Mtrls	438-5482
100	West Bldg Mtrls Cntr	438-5482
102	Bryant Susie Mae	433-8962
105	Stanton Agcy rl est	438-1445
115	B L C O	432-4155
117	Pensacola Candy Co	433-8847
120	West Door Co of Pensacola	438-9862

ZONE 03

210	Gainer Jerry Lee	434-1668
212	Clark John	433-7870
218	Watts Bessie Lee Mrs	433-3292
219	Sugar Bowl Tavern	433-9964
310	Marvin Odis	438-0181
314	Carter Thomasine	432-8697
314	Smith Bertha	432-8697
315½	Salter Robt Mrs	433-4872
401	Duncan's Service Station	433-4189
408	Kelker L P	433-2335
410	Gainer Hubert	438-3727
414	Coker L	432-2558
419	Wallace J C	438-7073
419	Wallace Minnie V	438-7073
500	Stamatelos Groc	433-0963
508	Stamatelos Nick	438-9240
600	Stafford Roy L	433-0528
604	Ingram Dency	433-7465
620	Grier Raymond	433-2936
801	Hendrieth Pearlie Mrs	438-2789
801	Jackson Sallie M	438-2789
802	Blackmon Mary Lee Mrs	438-5660
802	Blackmon Sam	438-5660
812	Norris Minnie	432-8154
812	Norris Ruth	432-8154
812	Norris Wm	432-8154
816	Flower Fashions	438-3107
902	Singleton Gordon	432-7818
908	Costen Gene	438-5772
908	Costen Katie	438-5772
909	Ruckstuhl Theodore J	438-4322
926½	Stevison Jas D	438-4191
1003	Pike Edw A	432-6639
1015	Baroco Patk E	433-2350
1023½	Wikle R H	432-3044
1106	Cook E A	432-5501
1200	Mullen Arthur F	433-6202
1205	Beall Philip D Sr Mrs	432-1894
1207	Hallmark Gary W	432-9670
1214	Dial-A-Prayer	438-8549
1214	Dunkerley Donald A Rev	434-1125
1214	Prayer Line	438-8549
1219	Hallmark Geo S	438-7261
1220	Dunkerley Donald A Rev ofc	438-5449
1220	McIlwain Meml Presby Church	438-5449
1221	Pohlman Petrea H Mrs	432-5316
1225	Gilmer L A Thornburg Mrs	433-0783
1225	Gilmer L S Rev	433-0783
1225	Norris A D Rev	433-6367
1225	Roberts C P Mrs	432-2763
1225	White J L Rev	433-7286
1300	Burleson Eben L	432-1081
1301	CONNER APTS	
	Allred Clarence C	432-0484
	Brogdon Jas	433-2019
	McLellan C P	438-3642
	Phillips A E	433-0670
1309	BELVEDERE APTS	
	Badgett Herschel M	434-1144
	Renbarger Paul Tony	433-7831
	Yilling Diane	433-8083
1310	Touchstone Robt	432-0457
1311	Wicke A Fredrk Jr	433-3489
1319	Hammers H R	433-7136
1325	Cassimus Angelo A	432-5683
1325	Cassimus R E	432-5683
1326	Swift Alfred E	438-3519
1401	Morris Wm C	432-0643

BLOUNT E 03 Contd

1405	MacDonald Roger	432-9677
1407	Schill John H	432-5203
1408	McReynolds Agnes School	433-2504
1409	Jernigan Tim	438-8736
1411	Davis Clifford V	432-5994
1415	Wentworth Geo P Jr Mrs	432-4425
1501	Metz Jack	433-2315
1506	Jones Hugh W	432-5368
1508	Davis Warren Ray	432-3843
1523	Stout Flora C Mrs	438-6195
1524	Wheat Winston E	432-5554
1530	McCown Davis Mrs	432-4382
1530	Davis C T	432-4382
1530½	Price Robt Mrs	433-4115
1557	McLendon J C	433-2168
1575	Lee Sammie W	433-3402
1585	Bernstein Edw	433-1923
1607	Holm Reinhardt	433-6877
1609	Willard Wm K	432-4334
1611	Olcott H W	438-2878
1613	Lewis Raymond T	433-5567
1615	Mason I M	432-4716
1700	Moulton Wilbur W	432-5617
1701	Daniels Richard E Dr	433-0312
1703	Bowen Ralph P	433-6963
1720	Campbell Murdock	433-4098
1720	H & S Constn Serv	433-0404
1730	Delmar N A	432-4865
1735	Dittrick Gwen Mrs	432-5756
1739	Lawson W H	433-8528
1740	Walker C David	438-1235
1740	Walker Katherine S Mrs	438-1235
1750	Lergenmiller J J	433-2393
1760	Downs Leoidas M	432-9259
1801	Abbott J W	432-6734
1806	Smith O H III	432-4630
1807	McCoy Wallace F Mrs	433-0978
1810	Hopf Chas Mrs	433-2673
1815	Vaughn Philip Y	433-0957
1831	Heberton Chas M Mrs	434-1890
1836	Demarest H R Capt	434-3332
1836	Harris Ronnie	433-7760
1900	Groh Blanche N	438-3706
1900	Sheppard Freddie Miss	438-3706
1905	Patterson Albert R Mrs	438-5521
1909	Beovich D F	438-3633
1910	Villar Geo D	432-4428
1911	Rothschild Alder	433-5187
1920	Agnew Jeanne	432-4700
1920	Comila Arthur J	432-8557
1928	DuBose Jos P Jr Rev	438-4535

BLOUNT E (E Pensacola Hgts) 03

From 1100 blk Bayou Blvd e to Bay Blvd; formerly 11th St (EPH)

2904	Scotto Joe	433-0925
2905	Hartman Jean	438-6037
3000	Birks Jas F	432-6269
3002	Marks Albert	438-5757
3004	Leepard Geo P	438-9910
3005	Tronu J S Jr	433-8550
3006	Williams W L	433-1308
3007	Bolan R B	433-3457
3008	Bradley W K	438-3800
3100	Simmons Harry R	433-5803
3103	Rhodes C E Mrs	433-8534
3104	Pfeiffer Chas Thos	433-5062
3105	Rhodes Chas L	438-6348
3106	Beaty Roy L	438-0692
3107	Skelly Ennid Mrs	432-8964
3108	Schneidewind Norman A	433-2552
3109	Bishop R L	438-9883
3206	Woodcock Jesse	432-7976
3300	Briggs Ina C	433-0243
3302	Caro Wm J	432-6457
3303	Silver L W	432-6597
3304	Reichmann Mary H Mrs	438-8406
3305	Clemente Larry G	438-3063
3307	Spivey H C	432-4862
3309	Miller Marjorie	432-4034

BLOUNT W 01

From 1500 blk N Palafox w beyond Green

9	Launder-Dry	433-2676
10	Johnson I Daryl	438-4030
10	Johnson I J Inc	432-6007
15	Fordyce M F	432-3236
109	Love Jas R	432-6781
115	Beckham Lex	438-6071
115	Cannon E H	438-3210
119	Parsons Jeffrey L	432-6371
123	Yaste Guy E	438-3764
200	Jones Robt L	438-8639
214	Elrod Donald	433-4891
300	Williams W L Mrs	432-4443

BLOUNT W 01 Contd

306	Swett Alex	438-2104
310	Chassin S	432-5385
312	Upfront Publication publshr	432-2704
315	Whitfield J G	432-8617
400	Mostrom Jonathan O	432-1309
410	Hill W Merriwether Jr	432-4371
420	Hayward Ashton	438-3536
420	Hayward J D Photography	432-0096
421	Graham Amelia	432-5361
475	Cotrell Edw J	438-9178
509	Ramirez de Arellano D M	433-7010
510	Navarro S	433-3710
511	Spitz Seymour J	432-2995
516	Pennewill Christopher	433-2237
520	Watson Thos C	432-5598
600	Gordon Harold C	438-0523
601	Rabb C B	433-2040
601	Schimmel C W Jr	434-3059
602	Simpson Geo F Jr	438-8886
603	Levy Leon B	438-1250
604	Lynn Woodrow L	438-0270
605	Crawford Chas W Capt	433-2631
610	Hicks Carrie L	432-7846
700	Hard Hugh O	438-9745
706	Hartsfield Wm G	432-2509
706½	Hartsfield Jas G	438-8869
707	Singer Benj	432-5572
707	Singer Evelyn W	432-5572
711	Rice M D	433-3339
712	Baker Anthony	432-8900
718	Acklin Minnie J	432-4469
800	Bass A E	438-7110
806	Ashley Jack L	438-4205
810	Moody Ross	433-8042
815	Mathis Johnny B	434-3109
819	Dennis Mack E	438-6557
909	Sweatt W M	432-2784
910	Natural Hlth Foundation Inc	433-1111
910	Spain Wm Dr chiropretr	433-1111
930	Rowley Wm S	433-6446
1000	Gillespie Saml D Dr phys	433-2181
1006	Perry Jos Q Sr Dr phys	433-5046
1010	Lawyer Howard A Dr phys	432-8353
1019	Beard Melvin	438-2706
1025	Graham Famous	438-4288
1101	Clark Fagon Elizabeth	433-2445
1131	Brunson Fred N	438-2658
1213	Lee Della	432-9391
1213	Simmons Lizzie	438-0805
1218	McCloud Pearlie Mrs	438-1984
1221	Westmore Jas	433-3502
1401	Buchanan Geo	438-5926
1411	Harper Mary	433-6665
1414	Brown Myrtis Mrs	433-5765
1415	Humphrey Lucy Bell	438-9050
1415	Humphrey Monroe	438-9050
1420	McCary Louise	433-5382
1420	McCary Steve	433-5382

ZONE 05

2103	Sturdivant W D	432-5779
2121	Hood Wayne K Sr	438-8479
2150	Hodges Dennis	432-7359
2150	Jehovah's Witnesses Church	438-2941
2200	Amerson Joe M	438-8682
2200	Josey Janice	432-2905
2203	Clark Cecil W	433-1976
2211	Franklin Ola	432-3609
2211	Rich L W	438-6427
2300	Robinson Flossie Mrs	433-4043
2302	Dennis Myrtice Mrs	438-9890
2304	Reeves C Y	433-0732
2305	Jensen Ole A Jr	438-5920
2306	Wallace J M Jr	432-0592
2401	Reneau J W	432-2009
2414	Kelly Auttie L Mrs	433-3366
2418	Jouandot J B	433-6603
2420	Reilly B J	433-1575
2504	Colvin Bettie C Mrs	438-2025
2505	Bradley Ethel	432-0741
2516	Champion Max	438-7600
2518	O'Farrell J H	438-1846
2520	Blackmon Richard	433-0566
2600	Elliott Irene Mrs	433-7323
2600	Kearley Katie Mrs	432-9637
2604	Pert Frank	433-5212
2605	Sever J W	438-6218
2612	Davis L B	438-6725
2620	McCormick T R	433-1902
2621	Schaefer S H	433-3386
2700	Giddeon J N	433-1700
2704	Moon Leona Mrs	432-5825
2706	Thomley J J	433-1823
2709	Brown Robt J	438-6657

REAL ESTATE SALES • APPRAISALS • PROPERTY MANAGEMENT
SHERRILL REALTY COMPANY
RICHARD H. SHERRILL, CPM PRES.
(See Page 107 Buyers' Guide)
101 E. Government Street, P.O. Box 1443 Telephone 432-9827

BLOUNT ST W—CONTD
312 CAMPBELL CURTIS H • 434-1580
315 WHITFIELD JESSE G • 432-8617
---N REUS ST INTERSECTS
400 REILLY CHRISTOPHER M JR • 432-6676
410 HILL W MERRIWETHER JR • 432-4371
420 HAYWARD ASHTON J • 438-3536
REAR HAYWARD JIMMY 433-1809
421 GRAHAM ANELIA • 432-5361
475 VACANT

11

---A ST INTERSECTS
509 HODGKINS JOHN C • 432-1977
510 ANDERSON JOSEPHINE M MRS • 438-1061
511 SPITZ SEYMOUR J • 432-2995
516 PENNYVILL CHRISTOPHER • 433-2237
520 WATSON THOS C • 432-5598
---B ST INTERSECTS
600 DRACOS JAMES N • 432-5247
601 RABB CLEVE D MRS • 433-2040
BROWN KEITH
BROWN HAZEL D MRS
602 SIMPSON GEO F JR • 438-8153
603 LEVY NELLIE S MRS • 438-1250
604 LYNN WOODROW L • 438-0270
605 CRAWFORD CHARLES W • 433-2631
---C ST INTERSECTS
700 HARD HUGH D • 438-9745
701 FREDRICKSON IRVIN C • 438-5609
704 SELLERS ROSALIE E
706 BORGESEN ARNOLD S • 438-0191
706½ MC LEMORE G J • 433-7967
REAR SELLERS SADIE G MRS • 432-5869
707 NO RETURN
711 CANTRELL EDITH M MRS • 432-5266
712 VACANT
---D ST INTERSECTS
800 BASS ARTH E • 438-7110

801 UPCHURCH BENNIE L • 434-1924
806 ASHLEY JACK L • 438-4205
810 HARTIN A C • 438-9808
811 GRIGGS VIRGIE R MRS • 438-9103
815 TOWNLEY ORAN H • 432-6097
819 DENNIS MACK E • 438-6557
820 FAIREY HAZEL M MRS • 433-6218
---E ST INTERSECTS
901 RYALS GRADY L • 438-2076
909 SWEATT WALTER M • 432-2784
910 JERNIGAN GLEN M • 433-1330
930 ROWLEY WM S HON • 433-6446
---F ST INTERSECTS
1000 GILLESPIE SAML D PHYS 433-2181
1003 CULLIVER WILLIE F
1006 PERRY JOSEPH Q PHYS 433-5046
1010 LAWYER HOWARD A PHYS 432-8353
1025 GRAHAM FAMAUS • 438-4288
---G ST INTERSECTS
1101 CLARK ELIZ F MRS • 433-2445
1131 BRUNSON FREDDIE N • 438-2658
---H ST INTERSECTS
1213 FRIENDSHIP MISSIONARY BAPTIST CHURCH
JOHNSON JOHNNY L 438-9339
1213½ RUE BOBBY J MRS
1215 DAVIS A J 432-3271
1217 JOHNSON HAROLD
1218 MC CLOUD PEARLIE J MRS • 438-1984
1220 GRIFFIN WILLIE J • 438-3266
1221 WESTMORE JAMES • 433-3502
--- I ST INTERSECTS

23

---ZIP CODE 32505
---N PACE BLVD INTERSECTS
2103 STURDIVANT WILLIS D • 432-5779
2121 FLOWERS DORA W MRS
2150 JEHOVAH'S WITNESS KINGDOM HALL (SIDE ENT)
---P ST INTERSECTS
2200 AMERSON JOSEPH M • 438-8682
REAR LOFTIN EMMA MRS 438-5017
2203 CLARK CECIL W • 433-1976
2211 RICH LOUIS W • 438-6427
---NORTH Q ST INTERSECTS
2300 ROBINSON FLOSSIE M MRS • 432-0756
2301 VACANT
2302 VACANT
2303 KIKER EVERETT D • 438-8414
2304 REEVES KATE L MRS • 433-0732
2305 JENSEN OLE A • 438-5920
2306 DYE MARCAL D • 432-0592
2308 VUITTONET RUBEN •
---NORTH R ST INTERSECTS
2401 VACANT
2402 KAMPER RAY H •
2414 KELLY AUTTIE L MRS • 433-3366
2416 CARPENTER FRED J • 432-8196
2418 JOUANDOT JOHN B • 433-6603
REAR VACANT
2420 REILLY BERNARD J • 433-1575
2425 VACANT
2429 VACANT
2500 FERGUSON BESSIE S MRS • 433-7962
2501 VACANT
REAR VACANT
2504 COLVIN BETTIE H MRS • 438-2025
2505 BREWTON ETHEL B MRS • 432-0741
BREWTON ROBT C • 432-0741
2507 WILLIAMS SHIRLEY MRS • 433-4196
2516 CHAMPION MAX • 438-7600
2518 O'FARRELL JAMES H • 438-1846
2520 VACANT
---NORTH T ST INTERSECTS
2600 ELLIOTT GERTHER I MRS • 433-7323
KEARLEY KATIE A MRS 432-9637
2604 PERT FRANK • 433-5212
2605 SEVER JAMES W • 438-6218
2612 DAVIS L B • 438-6725
2620 MC CORMICK THOS R • 433-1902
---NORTH U ST INTERSECTS
2700 GIDDEON JAMES N • 433-1700
2704 MOON LEONA S MRS • 432-5825
2705 JENNETTE MICHL A 432-2142
2706 THOMLEY JESSE J • 433-1823
2709 BROWN ROBT J • 438-6657
2710 JONES ANDREW G • 438-0407
2720 GONZALEZ MAMIE MRS • 433-1266
2721 FOSTER GEO • 438-9382
---NORTH V ST INTERSECTS
2800 SMITH MILLARD P • 438-5791
2806 OLIVERO LINO • 438-1078
2808 BRYCE EDW 433-7983
2830 HALL CURTIS W • 438-4169
---NORTH W ST INTERSECTS

25

2903 WALLACE OTTO A • 438-6452
2910 UNDER CONSTN
2920 LEWIS SIBLEY W • 433-1973
2930 LAWRENCE EUG E • 438-3584
---NORTH X ST INTERSECTS
3000 TAYLOR HERBERT J • 438-1031
3001 MC CRORY GLADYS B MRS • 438-5265
3011 WITHERS TRAVIS M • 433-4089
3012 CAIN CHARLES A JR 433-0428
3015 WATT GLENN G • 438-9420
3025 HOLDEN HARRIS W • 432-0712
3026 COOPER LEWIS E • 438-5145
---NORTH Y ST INTERSECTS
3100 RICE EVERETT C • 438-2435
3106 MC COLLOUGH BRYCE J
3107 STONE JEFF J • 433-1568
3108 BLACK GILLIS H • 438-1292
3109 ODOM JAMES F • 432-7075
3112 PREVATTE A RONALD • 433-8596
3125 SELLERS MIMS F
---NORTH Z ST INTERSECTS
3224 SIMON OVITA M • 433-1360
---SHOEMAKER ST INTERSECTS
---(NOT OPEN)
---KIRK ST INTERSECTS
3701 STILLMAN ORRIS J JR • 433-8021
3703 STILLMAN ORRIS J • 438-4502
3704 VACANT
3705 CLOUD EARL S • 433-5222
REAR DESINGER MOLLY D MRS • 433-6200
3706 BROWN RALPH R •
3707 FLEMING JOHN B • 438-0909
3709 SMITH JAMES A 438-9119
3709½ FLEMING MARY 432-9910
---HOLLYWOOD ST INTERSECTS
3801 BOOKER JOHN C JR
3803 MILLER BETTIE J MRS •
3804 HAWTHORN WALTER B • 433-6373
3805 MANN JANIE J MRS • 438-9237
3806 ANDERSON JOHN T • 433-7582
3807 LOEW CLEO E
3816 MILLER ROY L • 438-9005
---FERNWOOD ST INTERSECTS
3900 MC CLAIN HENRY W 438-1784
3901 HASTINGS WM B 433-6397
REAR PHILLIPS GLYNN
3902 NO RETURN
3905 TORRANCE CRAWFORD C • 438-8046
3906 HAMMONS JOHN C •
3907 GRAY ARTH J • 438-7147
3908 WILSON JESSE C • 433-6493
3910 MERIDETH CHARLES L • 432-2827
---GREEN ST INTERSECTS
3923 SNUGGS JAMES E • 438-0394
3925 ASHCRAFT HENRY H JR • 438-8513
3926 BAPTIST TABERNACLE
---DOMINQUEZ ST INTERSECTS
4000 COTNER AVERY D 432-0560
4003 FLUDD JOSEPHINE D MRS
4006 CHILDERS DANL K •
4007 VACANT
4012 MESSICK DAVIE H MRS • 433-6683
4150 BEAR LEWIS CO INC THE WHOL BEER GROS & LIQUOR 438-9651

55

BLUE SPRINGS DR (CRESCENT LAKE)-FROM 6105 FAIRVIEW DR EAST

---ZIP CODE 32505
704 YONKE ROBT M • 434-1664
705 GARVEY PAUL H • 434-1758
706 EZELL WM C • 433-8416
708 PETREY JAMES E • 433-3443
709 BALL SHIRLEY E • 433-0370
710 OLSON WILL A • 433-5848
711 GREGG JERRY L • 432-6240
712 RITZ WM A • 432-1685
713 RIGDON MARGUERITE L MRS • 438-5891
714 MORGAN WM A •

• CHEVROLET
• CHEVELLE
• CHEVY II
• CORVAIR
• CORVETTE
• TRUCKS
Pensacola Buggy Works Inc.
200 S. Jefferson
Tel. 433-5681

1ST DOWN
STONE'S SUPER SERVICE INC.
FIRESTONE PHILCO AND RCA VICTOR PRODUCTS
EASY TERMS
2 STORES
100 N. Baylen St.
Phone 432-8471
and
4609
N. Palafox St.
(B Pk)
Tel.
438-2823

CONCRETE SUPPLY CO.
CERTIFIED CONCRETE
3846 N. Palafox St., P. O. Box 12044 Tel. 433-8223

DE LUNA MOTOR HOTEL
HEATED SWIMMING POOL
RADIO — TELEVISION — HI-FI MUSIC — ROOM SERVICE
AIR CONDITIONED — RESTAURANT ACROSS STREET
1601 W. Cervantes, U.S. Hwy. 90 and 98 Tel. 433-4686 — TWX #476-6641
QUALITY COURTS
AAA

BLOUNT E—Contd
3204 Lipe Larry G ◎ HE2-3398
3206 Woodcock Jesse ◎ 432-7976
VanKirk av intersects
3300 Briggs Willie A ◎ HE3-0243
3301 White Henry M ◎ HE8-1882
3302 Caro Wm J ◎ HE2-6457
3303 Silver Lela ◎ HE2-6597
3304 Vacant
3305 Clemente Larry G ◎ HE8-3063
3307 Spivey Harry C ◎ HE2-4862
3309 Miller Marjorie L Mrs ◎ HE2-4034
3309½ Roberts Carolyn J Mrs HE3-7010

5

BLOUNT W—From 1425 N Palafox west, 1 north of Lee
9 Launder-Dry HE3-2676
10 Johnson Irvin J ◎ HE2-6007
15 Matrone Vincent ◎ HE2-6309
rear Vacant
Baylen intersects
109 Love Bracey H Mrs ◎ HE2-6781
115 Cannon Eliz H ◎ HE8-3210
116 Mason Chas P Hon ◎ HE2-4408
119 Law Wm W
123 Yaste Guy E ◎ HE8-3764
Spring intersects
214 Cobb Stella P Mrs ◎ HE3-4891
Barcelona intersects
300 Williams Wm L ◎ HE2-4443
306 Swett Alex ◎ HE8-2104
310 Chassin Sheldon I ◎ HE2-5385
312 Clemons Marvin R ◎ HE2-5904
315 Whitfield Jesse G ◎ 432-8617
Reus intersects
400 Reilly Christopher M jr ◎ HE2-6676
410 Hill W Merriwether jr ◎ HE2-4371
420 Hayward Ashton J ◎ HE8-3536
421 Brown Loretta Y Mrs ◎ HE2-6456
475 Quina Horace J ◎ HE2-4843

11

North A intersects
509 Martin Robt G jr ◎ HE8-7859
510 Andersen Josephine M Mrs ◎ HE8-1061
511 Spitz Seymour J ◎ HE2-2995
516 Gordon Harold C HE8-0523
520 Watson Thos C ◎ HE2-5598
North B intersects
600 Dracos Jas N HE2-5247
601 Rabb Cleve O Mrs ◎ HE3-2040
Uredenburg Jas P
602 Simpson Geo F jr ◎ HE8-8153
603 Levy Nellis S Mrs ◎ HE8-1250
604 Lynn Woodrow L ◎HE3-3217
605 Crawford Chas W ◎ HE3-2631
North C intersects
700 Hard Hugh O ◎ 438-9745
701 Fredrickson Irvin C ◎ HE8-5609
704 Nelson May Mrs 432-0702
706 Harmon Clifford H HE2-7997
706½ Sellers Sadie G Mrs ◎ HE2-5869
Simms Ann M Mrs 432-3475
707 Atkinson Robt A 432-0717
711 Cantrell Edith M Mrs ◎ HE2-5266
712 Codone Geo J ◎ HE8-9368
North D intersects
800 Bass Arth E ◎ HE8-7110
801 Upchurch Bennie L ◎ 434-1924
806 Ashley Jack L ◎ HE8-4205
810 Vacant
811 Griggs Virgie R Mrs ◎ HE8-9103
815 Townley Oran H & HE2-6097
819 Dennis Mack E ◎ HE8-6557
820 Fairey Hazel M Mrs ◎ HE3-6218
North E intersects
901 Ryals Grady L ◎ HE8-2076
909 Sweatt Walter M ◎ 432-2784
910 Jernigan Glen M ◎ HE3-1330
930 Rowley Wm S ◎ HE3-6446
North F intersects
1003 No return
1025 Graham Famous ◎ HE8-4288
North G intersects
1101 Brenty Eliz Mrs ◎
1131 Brunson Fred N ◎ 438-2658
North H intersects
1213 Friendship Missionary Bapt Ch Orange Chas O
1213½ Sigler John H
1215 Davis A J
1218 McCloud Pearlie J Mrs ◎
1220 Griffin Willie J ◎ HE8-3266
1221 Westmore Jas ◎ HE3-3502
North I intersects

17

North J intersects
1401 Buchanan Geo ◎
1411 Harper Odis ◎
1415 Humphreys Monroe ◎ HE8-9050
North K intersects

23

N Pace blvd intersects
2103 Owsley Clarence F ◎ HE2-3235
2108 Jehovah's Witness Kingdom Hall (side)
2121 Williams Harrison T 438-2871
North P intersects
2200 Amerson Jos M ◎ HE8-8682
rear Vacant
2201 Cooper Doyle L ◎ HE2-4064
2202 Powell Jerry L ◎
2203 Clark Cecil W ◎ 433-1976
2211 Rich Louis W ◎ HE8-6427
North Q intersects
2300 Robinson Lucian R ◎ HE2-6158
2301 Williams Thos ◎
2302 Windrow Jack B
2303 Kiker Everett D ◎ HE8-8414
2304 Reeves Kate L Mrs ◎ 433-0732
2305 Fleming Phillip T ◎ HE2-7205
2306 Dye Mascal D ◎ HE2-0592
2308 Vacant
North R intersects
2401 Barrett Robt W 438-1907
2402 Pugh Clarence E
rear Bishop Watt
2414 Kelly Auttie L Mrs ◎ HE3-3366
2416 Driver Geo W ◎ HE3-3226
2418 Jounadot John B ◎ 433-6603
rear Cole J C
2420 Reilly Bernard J ◎ HE3-1575
2425 Nicholl Michl O 438-0049
2429 Johnson Eug 434-1745
2500 Ferguson Bessie S Mrs ◎ 433-7962
2501 Jenks Edna O Mrs 432-9605
2505 Bradley Ethel B Mrs ◎ 432-0741
2509 Vacant
2516 Champion Max ◎ HE8-7600
2518 O'Farrell Jas H ◎ HE8-8146
Johnson Julia Mrs
2520 Foley Erma L Mrs
North T intersects
2600 Elliott Grither I Mrs ◎ HE3-7323
Kearly Katie A Mrs HE2-9637
rear Shaline Jos
2604 Pert Franklin W ◎ HE3-5212
2605 Sever Jas W ◎ HE8-6218
2612 Davis L B ◎ 438-6725
2620 McCormick Thos R ◎ HE2-1902
2622 Riddles Chas D ◎ HE2-4005
North U intersects
2700 Giddeon Jas N ◎ HE3-1700
2704 Moon Earl A ◎ HE2-5825
2705 Ballard Douglas C
2706 Thomley Jesse J ◎ HE3-1823
2709 Chuites Horace L ◎ HE3-0576
2710 Jones Andrew G ◎ HE8-0407
2720 Baxter Albert H◎ Baxter Drilling Co HE8-1232
2721 Foster Geo ◎ 438-9382
North V intersects
2800 Smith Millard P ◎ HE8-5791
2806 Sandefur Windel L
2808 Jaet Ronald M HE8-0875
2830 Hall Curtiss W ◎HE8-4169
North W intersects

25

2903 Wallace Otto A HE8-6452
2910 Under constn
2918 Dunaway Marvin H
2920 Lewis Sibley W ◎ HE3-1973
2930 Lawrence Eug E ◎ HE8-3584
North X intersects
3000 Taylor Herbert J ◎ 438-1031
3001 McCrory Gladys E Mrs ◎ 438-5265
3011 Pfeiffer Teddy M 432-9562
3012 Cain Lola M Mrs
3015 Steiner Woodrow T ◎ HE2-4025
3025 Holden Harris W
3026 Cooper Lewis E ◎ HE8-5145
North Y intersects
3100 Rice Everett C ◎ HE8-2435
3106 Hartin A C ◎ 438-9808
3107 Stone Jeff J ◎ 433-1568
3108 Black Gillis H ◎ 438-1292
3109 Odom Jas F ◎ 432-7075
3112 No return
3125 Sellers Frank ◎ 438-1134
North Z intersects
3224 Simon Wm O ◎ 433-1360
Shoemaker intersects
(Not open bet Shoemaker and N Kirk)
N Kirk intersects
3701 Stillman Orris J 433-8021
3703 Stroud David D
3704 Powell Ruth P Mrs ◎ 432-8270
3705 Cloud Earl S ◎ 433-6200
3706 Brown Ralph R ◎
3707 Fleming Alma A Mrs 438-0909
3709 Wynn Riley B
Hollywood intersects
3803 Miller Melvin N ◎
3804 Hawthorn Walter B ◎ HE3-6373
3805 Mann Janie B Mrs ◎ HE8-9237
3806 Anderson John T ◎ HE3-7582
3807 Ramsey JoAnn Mrs 438-9560
3816 Miller Roy L ◎HE8-9005
Fernwood intersects
3901 McClain Henry W ◎ 438-1784
3901½ McClain Henry L
3902 Vacant

DIXIE JALOUSIES, INC.
DISTRIBUTORS OF
PALM BEACH ALUMINUM WINDOWS
Windows
1301 NEW WARRINGTON ROAD PENSACOLA PHONE 455-8589

2018 Pensacola, FL - Polk City Directory

+ YATES AVE INTERSECTS Continued from prior page
E LAKEVIEW AVE Cont'd
• ZIP CODE 32503 CAR-RT C038
2910 Strickland Robert O & Janet P ✓@ 22 = (1979) 850-434-5822
2915 Myers Anita B ✓ 58 = (1980) 850-438-5289
2950 Rispoli John A & Julie A ✓@ 15 = (2009)
2990 Creary Joseph P Jr & Lana S ✓@ 28 = (1989)
Nieto Jennifer L ✓ 13 = (1979)
3000 (N) Higgenson Jennifer ✓
3002 Chicoura Magda M 45 = (1974)
3004 Parrish Diantha G ✓ 16 = (1992) 850-433-0515
3005 Creary Christopher L & Jennifer N ✓@ 13 = (1948)
3006 - 3103 No Current Listing (2 Hses)
3105 Smith Aimee ✓ 9
Woodson Charles & Christi S ✓@ 5 = (1979)
3107 Grant Linda D 29 = (1979)
3200 PENSACOLA PARKS & RECREATION parks ✓ 850-912-4109
3201 King Robert F ✓ 19 = (1963)
3205 Wozniak Gloria ✓ 2
3215 (N) Wedgeworth Lauren
3217 Carlin Lois D 26 = (1971)
BUSINESSES 5 HOUSEHOLDS 179

W LAKEVIEW AVE (PENSACOLA)-FROM 1899 N E ST WEST
+ N PALAFOX ST CONTINUES
• ZIP CODE 32501 CAR-RT C022
19 Macleod Samantha P ✓@ 15 = (1946)
20 (N) Peters Kevin L II
A Bunyard Alison N ✓ 12 = (1952)
A Bunyard Samantha B
B No Current Listing
21 (N) Marion Pepper ✓
Pepper Marion B Jr & Patricia S ✓@ 58 = (1970) 850-432-5964
22 Smith Kirsten A ✓ 22 = (1952)
Smith Mookie
+ N BAYLEN ST INTERSECTS
101 Bannon Jeffrey G ✓ 21 = (1951)
110 Stone Brian D & Donna L ✓ 42 = (1952)
STONE DONNA massage therapists ✓ 850-433-3050
120 Menges William D & Ellen M ✓ 20 = (1948)
3 FAMILIES FIRST NETWORK social serv & welfare org ✓ 850-595-6000
121 Mack Shannon ✓ 7 = (1952)
151 Sellers Janifer M ✓ 16 = (1954)
+ N SPRING ST INTERSECTS
250 Brooks Billie J Sr & Lucille N ✓@ 58 = (1932) 850-438-3635
+ N BARCELONA ST INTERSECTS
351 Johnson Zachary W & Scarlet S ✓ 4 = (1953)
+ N A ST CONTINUES
• ZIP CODE 32501 CAR-RT C023
507 Wolford Jessica A ✓@ 4
550 Evans Justin ✓ 20 = (1955)
Griff Raymond W Sr & Velvora Z ✓ 50 = (1959) 850-433-1260
Morrow Michelle D ✓ 33 = (1955)
+ N B ST INTERSECTS
600 Dyett Jared I ✓ 8 = (1955)
601 McLeod Donald S Sr ✓@ 37 = (1942) 850-434-1783
McLeod Mac S 850-434-1783
602 McWaine Wanda M ✓ 9 = (1955)
McWaine Iyawana
603 Wallworth Dana M @ 2 = (1955)
604 Muse Ann S ✓@ 34 = (1942)
606 Habayeb Sami I & Megan K ✓@ 9 850-485-3028
608 No Current Listing
621 Dawson Gussie H ✓ 37 = (1942) 850-432-9550
Hardaway Roderick D ✓@ 3
631 Blackston Letha J ✓@ 22 = (1942)
641 Watts Charles W & Carolyn S ✓@ 18 = (1942)
700 Knight Arthur B ✓ 16 = (1955)
701 King Franklin D ✓ 58 = (1942) 850-432-2779
710 No Current Listing
711 Miller Betty P ✓ 8 = (1942) 850-332-5314
720 Durant Darlene M & Daryle ✓@ 26 = (1942)
Murphy Jasmine K ✓ 3
721 Crone Betty H ✓ 14 = (1955)
730 No Current Listing
731 Crone Forrest W Jr ✓ 37 = (1942)
Crone Betty H
777 Booker Terrille @ 50 = (1942)
Booker Terry D
780 Jones Charles E ✓@ 12 = (1955)
+ N D ST INTERSECTS

W LAKEVIEW AVE Cont'd
800 Armstrong Irma J ✓@ 27 = (1944) 850-433-8548
Armstrong Ronald S 850-433-8548
801 Wilkins Thelma S ✓ 57 = (1944) 850-432-3173
Wilkins Kermet 850-432-3173
810 Campbell Daniel B ✓ 24 = (1944)
811 Knight Eric & Ethel L ✓@ 41 = (1944)
820 Dirden Emmanuel ✓ 9 = (1955)
+ N E ST INTERSECTS
+ N F ST INTERSECTS
1015 Broadley Dawn ✓ 6 = (1955) 850-469-1132
+ N G ST INTERSECTS
+ N H ST INTERSECTS
1201 LAKEVIEW CENTER SCHOOL schools ✓ 850-469-3535
1221 ADOLESCENT DRUG & ALCOHOL physicians & surgeons ✓
ALCOHOL-DRUG COUNSELING SVC LC counseling serv ✓ 850-469-3500
AUTREY CHERIE counselors ✓ 850-469-3500
BESHERS TINA counselors 850-469-3500
BOGUNOVIC IGOR nurses- practitioners ✓ 850-469-3500
CMHC HERNANDEZ HOUSE INC nonclassified establishments
COX JENNIFER A social workers ✓ 850-469-3500
DICKENS EBONYE J counselors ✓ 850-469-3500
ESCAMBIA COUNTY SCHOOL DIST school districts ✓
GILLESPIE AISLYNN social workers ✓ 850-469-3500
GLOBAL CONNECTIONS TO EMPLYMNT federal government contractors ✓
ISAAK NATASA R acupuncture 850-469-3500
KITCHENS ELIZABETH counselors 850-469-3500
LAKEVIEW CENTER physicians & surgeons ✓ 850-469-3809
LAROW JULIE social workers ✓ 850-469-3869
LOCKE CAROLINE social workers ✓ 850-469-3500
MARTIN JILL counselors ..850-469-3500
NORRIS KAY LORENE NP nurses-practitioners 850-469-3500
PATE-DAEHN SARAH MARIE counselors ✓ 850-469-3500
RETZER BETH counselors ✓ 850-469-3500
RHODES JAMES counselors 850-469-3500
ROGERS PAMELA acupuncture ✓ 850-469-3500
RUTLEDGE PATRICIA counselors ✓ 850-469-3500
SEALS OCTAVIA social workers ✓ 850-469-3500
SKINNER SARAH B nurses & nurses' registries ✓
SPECIALTY POPULATIONS NETWORK disability serv ✓ 850-595-6181
ST JULIEN CATHY MARIE marriage & family counselors 850-469-3500
TER HAAR MONIQUE counselors ✓ 850-469-3500
TRAUMA RCOVERY/RAPE CRISIS CTR home health serv 850-433-7273
UNDERWOOD NANCY counselors 850-469-3500
(N) Walton Isaac ✓
WANDELL ALTON counselors ✓ 850-469-3500
WILLIAMS EDNA counselors ✓ 850-469-3500
WOOD RITA B counselors ✓ 850-469-3500
Zimmerman Sphr J ✓ 7 = (1955)
+ N I ST INTERSECTS
+ N J ST INTERSECTS
1404 Wheeler Regina L 9 = (1955)
1405 Curry Anthony ✓@ 15 = (1955)
Curry Margaret
1407 Warner Jason M @ 31 = (1987)
1417 Phillips Robert L & Wanda A ✓@ 37 = (1982) 850-332-5966
1418 No Current Listing
+ N K ST INTERSECTS
1501 (N) Webster Innocencia ✓
1503 Bonner Andrea S ✓ 5
1505 A Wise Cathy S ✓@ 17 = (1955)
B (N) Young Yonbloksis ✓@
C No Current Listing
1607 Lumpkin Carson E & Audrey R ✓@ 8 = (1963)
1610 PARK PLACE BAPTIST CHURCH churches ✓ 850-332-5605
1611 Rancifer Colvin L Jr ✓ 49 = (1958)
Continued Next Column

This directory is the property of Polk City Directories. It is leased for the personal use of the subscriber. Use of this directory is subject to the Terms of Use appearing on the title page of this directory.

This information changes by 60% each year.

For an updated directory call 1-800-555-6124 or visit

www.PolkCityDirectories.com

+ N D ST INTERSECTS Continued from prior column
W LAKEVIEW AVE Cont'd
.....850-438-3220
Rancifer Colvin L III 850-438-3220
+ N L ST INTERSECTS
1700 - 1702 No Current Listing (5 Hses)
1710 Kidd Johnnie L Jr ✓@ 41 = (1985)
1711 Archibald Annie L ✓ 51 = (1943) 850-438-3028
1714 - 1715 No Current Listing (2 Hses)
+ N M ST INTERSECTS
1804 Brock Beverly A ✓ 21 = (1955)
1806 Satterwhite William J Jr ✓@ 7 = (1955)
1807 No Current Listing
1809 (N) Bergemann Suzanne ✓
Mack Nicole X ✓ 7 = (1955)
1813 Brock Beverly ✓ 3 850-332-6944
Faulk Linda J ✓@ 27 = (1955)
+ N N ST INTERSECTS
+ N PACE BLVD INTERSECTS
• ZIP CODE 32505 CAR-RT C004
2108 Garloch Mark E 5
2111 No Current Listing
+ N P ST CONTINUES
2201 Dickens Heather M ✓ 17 = (1955)
2202 Roque Juan 5 = (1945)
2205 Brazier S L ✓ 19 = (1955)
Bucki Martin F ✓ 13 = (1955)
Phebus Mary ✓ 8 = (1955)
2206 No Current Listing
2216 Lamar Elsena L ✓ 10 = (2012)
2217 - 2218 No Current Listing (2 Hses)
+ N O ST INTERSECTS
2307 Le Nghia H ✓ 22 = (1955) 850-434-7827
2316 No Current Listing
2320 (N) Bell James ✓
Phillips Cynthia M ✓@ 22 = (1938)
Phillips Julie
+ N R ST INTERSECTS
2400 B Wilson Sula V 23
2400 B Slaughter Sonjea S 12 = (1955)
2401 Valtierra Jose A ✓ 8 = (1945)
2403 No Current Listing
2404 Hollis Alberta J ✓ 5 850-791-6124
Scott Marquita L ✓@ 6
2405 No Current Listing
2406 Mohorn Dwain L ✓ 43 = (1955)
2407 No Current Listing
2409 Pruitt Tiffany K ✓@ 2
+ N S ST INTERSECTS
2500 - 2502 No Current Listing (2 Hses)
2504 McCallan Patricia J ✓@ 4
2506 Holloway Edward N Sr ✓@ 5 = (1955)
+ N T ST INTERSECTS
+ N U ST INTERSECTS
2700 Flora Willis M ✓ 33 = (1940)
2705 Murrell Selena M 10 = (1955)
2707 Jones Karen M ✓@ 7 = (1955)
2709 Wheat Ashley M ✓ 5
2715 Stone Charlie F & Emma J ✓@ 57 = (1947) 850-434-0431
2720 Andrews Keona D ✓@ 15 = (1955) 850-332-7342
+ N V ST INTERSECTS
2800 Gerdau Judy T ✓ 3
2803 (N) Binh Thi ✓
Shields Billy J Jr 18 = (1955)
2806 Odom Lan G ✓@ 23 = (1955)
Odom Michael T
2812 Casarec Martin ✓ 4
+ N W ST INTERSECTS
+ ARCHER AVE INTERSECTS
+ PLEASANT AVE INTERSECTS
BUSINESSES 37 HOUSEHOLDS 116

LAKEWOOD RD (PENSACOLA)-FROM 2 AUDUSSON AVE SOUTHEAST
• ZIP CODE 32507 CAR-RT C011
1 CONTINENTAL IMPORT REPAIR auto rpr & serv ✓ 850-453-5314
Vanpietersom John R ✓@ 25 = (1949)
2 (N) Rose Wilkinson P ✓
Wilkinson Rosemarie P ✓ 22 = (1949)
3 Mobley Debra A ✓ 9 = (1959)
4 (N) Brown Jane ✓
Sutton Allan W ✓ 21 = (1949)
5 Lashley Wayne D & Susan R ✓@ 31 = (1949)
6 Drennen James E Jr ✓@ 21 = (1959)
7 Graves Samuel L 13 = (1949)
8 Morris James T & Kelly L ✓@ 13 = (1946)
9 - 10 No Current Listing (2 Hses)
11 Nguyen Trang T ✓ 8
Nguyen Loan T
+ MANDALAY DR INTERSECTS
101 Crongeyer Robert L & Esther H ✓ 9
Ellis Celeste N ✓ 39 = (1949)
Morrison Abby ✓ 2
102 Gavagni Erika R & Daniel A ✓ 21 = (1959) 850-456-0869
103 Marshall Kala D ✓@ 15 = (1959)
Marshall Bobbi R
Sourdif Henry L & Mary J ✓@ 26 = (1949)
104 Gearin Michael E & Janice E ✓ 40 = (1949)
105 Johnson Jeanie M & Richard W ✓@ 22 = (1959) 850-332-5820
106 Powers Brittie N & Anthony L ✓@ 34 = (1949) 850-457-9815
107 No Current Listing
108 Hess Eva J ✓@ 18 = (1949) 850-455-1458
Hess Brian S 850-455-1458
109 Jackson Prenecker N & Marie L ✓ 37 = (1949) 850-457-0696
110 Robley John R ✓ 19 = (1959)
111 Horton Kenneth L & Maureen O ✓@ 39 = (1949) 850-453-1909
Olsen Jojo ✓ 6
112 Stewart David M ✓ 11 = (1949)
113 Anglemyer Daniel ✓ 7

LAKEWOOD RD Cont'd
Louie Michael K & Deborah A ✓@ 36 = (1949)
114 French James A Jr & Patricia C ✓ 56 = (1949)
115 No Current Listing
116 Lipham David K & Mary W ✓ 47 = (1949) 850-453-5636
+ ALBA PLENA ST INTERSECTS
200 (N) Latkowski Jennifer A ✓ = (1952)
Latkowski Richard A Jr
201 No Current Listing
202 Williamson Avis M ✓@ 43 = (1948) 850-455-1906
Williamson Carline 850-455-1906
203 Aguilar Phyllis L ✓@ 36 = (1948) 850-455-6972
Aguilar Joan 850-455-6972
204 Williams Steven H & Mary A ✓@ 27 = (1948)
205 (N) Olms Aireal ✓
Olms Chelsea
206 Bryars Crystal J @ 18 = (1948)
(N) Ryals Ken ✓
207 Bambach Mary C ✓ 27 = (1963)
208 Rath Jacob A Sr ✓@ 23 = (1948)
Rath John
209 No Current Listing
210 Kitts Sarah L ✓ 5
211 No Current Listing
212 Hutchison Kenneth D Jr & Kimberly D ✓@ 25 = (1948)
213 (N) Martin Patsy ✓
Proctor Creagh B ✓ 12 = (1950)
215 No Current Listing
217 Fatheree Charles E ✓ 39 = (1950)
+ RUBERIA AVE INTERSECTS
300 Hawkins Mary B ✓ 49 = (1948) 850-607-7326
Hawkins Edward W 850-607-7326
301 Higgins Jeff K ✓ 16 = (1949) 850-457-4042
303 No Current Listing
304 Drummond John G ✓@ 11 = (1948) 850-453-1198
305 (N) Gilsdorf Annette
Hitchcock Stephen J ✓@ 29 = (1950)
307 Sefcik Glen C ✓@ 17 = (1949) 850-455-9672
+ HERMEY AVE ENDS
400 No Current Listing
401 BYG LEW TAXI & SHUTTLE taxicabs & transportation serv ✓@ ..850-375-7588
403 (N) Bennett Joseph A ✓
Ward Bill ✓ 7
404 Awalt Richard Y ✓@ 19 = (1948)
405 Luecke Lila L ✓ 30 = (1952)
407 (N) Gallagher Kevin F ✓@ = (1952)
(N) Jacques Denis ✓ = (1952)
(N) Mathis Jonathan B ✓
+ ADA WILSON AVE INTERSECTS
500 Reed Theresa A ✓@ 9 = (1952)
Reed Michael D
501 Rodgers Beatrice E @ 17 = (1952)
Rodgers Francis
502 Moye Henrietta P ✓@ 14 = (1948)
Moye Ralph A
503 Suchy Mary J ✓@ 56 = (1949)
Suchy Daniel J
505 Barfield Paul R & Doreen H ✓@ 28 = (1949) 850-457-4707
506 Johnson Kelly ✓ 4
507 Cooper Vara O 32 = (1949)
508 Swann Wendell K ✓ 18 = (1948)
509 (N) Bradford-Wobbem Bethny ✓
(N) Wobbema Joel ✓@
510 Pierce Anthony J & Robbie S ✓@ 26 = (1948) 850-455-2621
511 Kelly Terry C ✓ 56 = (1950)
Shiver Cynthia A ✓ 19 = (1952) 850-456-1842
512 Queal William R & Kelly ✓@ 13 = (1952)
513 Carlson Matthew S & Fellishia N ✓ 13 = (1952)
514 No Current Listing
515 Bermes Joan P ✓@ 14 = (1949)
Bermes Sandra E
516 Gonzalez Sally R & Larry S 20 = (1948)
517 Beall Shannon T ✓ 16 = (1952)
(N) Thomas Johnny ✓
Washington Teresa ✓ 8
Washington Azaiaj
518 (N) Kelly Lisa ✓@
Topliff Johnnie J ✓ 49 = (1948)
519 (N) Kravchenko Alyssa ✓@
521 Giouzelis George J ✓@ 41 = (1949) 850-456-7555
523 John Jeffery ✓ 2
Tran Tuoi T 8 = (1949)
525 Bromert Robert J ✓ 33 = (1949) 850-456-0946
Bromert Zachary C 850-456-0946
530 Grenfell Patric J 8
600 Porter Steven W & Janis M ✓ 16 = (2000) 850-458-8176
602 - 604 No Current Listing (2 Hses)
606 Sanford Jack D ✓ 41 = (1952)
607 Krueger Diana M ✓@ 12 = (1948)
Krueger Micah
608 Gainey Heather A ✓ 6
Miley Chelsie G ✓@ 9
609 (N) Decker Kathleen M = (1952)
610 No Current Listing
611 Graham David G Jr & Regina L ✓@ 30 = (1952)
Patti Jean C ✓@ 25 = (1952)
612 Thompson Scott N & Ninette L ✓ 38 = (1981) 850-456-2729
613 Griffith Brandy A ✓ 8 = (1952)
Griffith Tyler J
614 Mills Marilyn P ✓ 56 = (1948) 850-456-5467

LAKEWOOD RD Cont'd
615 (N) Steadham Harold ✓
Steadman Terri L ✓ 21 = (1948)
Steadman Jacob
617 Wells William H Jr ✓ 18 = (1948)
Wells Anthony M
618 Decker Robert R & Kathleen M ✓@ 8 = (1999) 850-912-8662
619 Swann Edward L Jr ✓ 50 = (1948)
Swann Randal E
621 Thompson Columbus H & Linda L ✓@ 32 = (1948) 850-458-0332
623 (N) Santiesteban Jada @
(N) White Robert G ✓
624 Pearson Sylvia W ✓@ 48 = (1948) 850-455-9858
625 No Current Listing
626 Pearson Sam J IV 5 = (1948)
Pearson Sylvia
627 Mack Glenn P ✓@ 25 = (1948)
(N) Moore Chad ✓@ = (1952)
629 Brown Tabitha R ✓ 9 = (1952)
630 No Current Listing
631 Bathurst Richard R & Linda R ✓ 48 = (1949)
632 Fletcher Lynwood V Jr & Vicki A ✓ 29 = (1948) 850-457-2672
Pearson Sylvia W ✓ 6 = (1948)
633 Ebling Ashley L ✓ 5 = (1948)
634 Buziak Christine Y ✓@ 18 = (1954)
Buziak Nicole M
635 Chappa Ferd H Jr ✓ 24 = (1948)
Chappa Lisa J
636 Kelly Corinne E ✓ 18 = (1952) 850-458-1384
637 Whittaker Kent A & Jenifer ✓ 25 = (1948)
638 Hart Cheryl E ✓ 38 = (1952)
639 Sunderhaus Shaun 3
Sunderhaus Sankarsana D
640 McNaughton Albert E & Theresa D ✓@ 28 = (1949) 850-458-7826
641 Manwaring Virginia C ✓ 41 = (1948) 850-456-0158
642 Loftin Joseph M & Wynine H ✓@ 24 = (1999)
643 Ganis Benjamin F ✓ 49 = (1948)
Ganis Bruce A
Winters John D ✓ 9
Winters Madison
+ MANDALAY DR INTERSECTS
701 Montanez Robert ✓@ 14 = (1959)
702 (N) Bunton Casey C ✓@
704 Gilliland Mark D ✓ 14 = (1999)
705 Hardin Lorie ✓@ 8
706 Pace Thomas M Jr ✓ 18 = (1948)
707 Kelley Nathaniel L ✓ 10 = (1959)
708 Green Katherine E 56 = (1948)
Green Esther K
709 Brunor Chris A ✓@ 2
710 Orr Steven W Jr & Julie D ✓ 2 = (1952)
711 No Current Listing
712 Smith Charles F Jr ✓@ 19 = (2002) 850-455-1854
Smith Cameron F 850-455-1854
713 Mackey Donna ✓ 9
714 Mancini Diana M 3 = (1954)
715 Merrill Russell D & Constance L ✓@ 21 = (1948)
716 No Current Listing
718 (N) Robinson Lona ✓
719 Labarge Wendy C ✓ 2
720 Huggins William B Jr & Carolyn C ✓ 42 = (1946)
721 Buck Samantha R 2
722 Grantello Michael C & Cynthia A ✓@ 14 = (1952)
723 Smith Brittany ✓ 8
Zeaman Delores A ✓@ 8 = (1959)
724 Edwards Samuel W & Juanita L ✓ 28 = (1949) 850-453-6409
725 No Current Listing
726 McGuire Thomas F III & Linda R ✓@ 24 = (1951)
727 Newman Linda Y ✓@ 25 = (1948)
728 Childs Amy M ✓ 7
Faulkner Micheal D & Emily ✓@ 11
Hatcher Elizabeth A ✓ 55 = (1951) 850-466-3036
Hatcher Monica A 850-466-3036
Warren Brenda A ✓ 22 = (1951) 850-912-6687
729 Fields Carrie A 9
731 Menard Paul L ✓ 48 = (1948)
732 Hawkins M B ✓ 11 = (1952)
James Julia A ✓ 2
(N) Roth Gage W
733 No Current Listing
734 Hutchinson Mary D ✓ 53 = (1945) 850-456-4762
735 Mobley Porsche A ✓ 11 = (1959)
736 Ballard James V & Melissa J ✓@ 14 = (1952)
737 No Current Listing
738 Johnson John E ✓ 55 = (1951) 850-455-4491
+ LOTUS CT BEGINS
740 No Current Listing
742 Casart Robert G & Mary J ✓ 47 = (1954) 850-456-1728
+ ALBA PLENA ST INTERSECTS
800 No Current Listing
801 (N) Downing Shannon ✓
802 Clopton Sidney J ✓ 33 = (1948) 850-453-5146
Williams Merelyn K ✓ 23 = (1952)
803 Gonzalez Tyler E ✓@ 3
804 No Current Listing
805 Lister Houston J & Helen M ✓@ 31 = (1965)
806 Benton Gilbert S 17 = (1952)
ISLAND COVE MARINA marinas ✓
NAYBOR PROPERTIES LLC real estate

LAKELAND CT Cont'd

205 Bradley Reginald W & Pamela J ✓@ 12▲(1992) 850-477-0533
208 McCollum Donald L ✓ 22▲(1992) 850-484-2828
209 Smith Willard F & Edith G ✓@ 11▲(1992)
212 Gaiser Stephen ✓@ 3
Gaiser Diane
213 Moore Christopher A ✓ 4
Pond Beth & Brian E ✓ 3▲(1987) 850-475-8778
Sturgis Ronald C ✓ 20▲(1992)
216 Pubal Ronald J ✓ 4▲(1992)
217 Lamar Rickie L & Renatta M ✓ 21▲(1992)
220 Henderson Ray G & Mary G ✓ 11▲(1992) 850-912-8288
221 Drummond Robert D ✓ 9▲(1992)
224 Steffensen William L & Juliana S ✓@ 19▲(1992)
225 No Current Listing
228 Foster Jeanette L ✓@ 2▲(1987)
229 Cressman Henry E & Angela C ✓@ 21▲(1992) 850-479-4023
232 Ferguson Steven P & Stefanie R ✓@ 7▲(1987) 850-475-9795
233 Ledet Jean P ✓ 7▲(1987) 850-473-8066
Ledet Lorrena K 850-473-8066
236 No Current Listing
237 Meyers Donald L & Lorene E ✓ 21▲(1992) 850-494-3148
240 (N) Burnham Jackie ✓
Noel Jackie B ✓ 15▲(1997) 850-478-4770
241 Parker Kathy P ✓ 6
245 Callahan Eddie W ✓ 7▲(1993)

HOUSEHOLDS 26

LAKEMONT LN (PENSACOLA)-FROM 2197 MARCUS POINTE BLVD NORTH
• ZIP CODE 32505 CAR-RT C026

311 Witt James M & Jetta F ✓@ 16▲(1999) 850-478-5357
317 No Current Listing

HOUSEHOLDS 2

LAKESIDE DR (PENSACOLA)
• ZIP CODE 32507 CAR-RT C017

4 Drew Russell C & Diane M ✓@ 16▲(1952) 850-457-9646
6 Carlos Don F Sr ✓ 11▲(1958) 850-456-2513
Carlos Paula A 850-456-2513
8 Abbas Ismeth S & Jeanette C ✓ 2▲(1969)
(N) Ismeth Abbas ✓
11 Boyles Karl W Jr & Nancy C ✓@ 20▲(1965) 850-453-6023
12 Burton William L ✓ 6▲(1969)
Schoo Dylan P 9
14 Bryan Timothy R & Patricia A ✓ 12▲(1998) 850-455-7976
Perkins Henry S & Paula H ✓ 4▲(2010) 850-466-2862
15 Sheppard Julie L ✓@ 7▲(1955)
Turner Phillip D & Julie S ✓ 6▲(1955)
17 Chevillet Jeffrey C & Jodie A ✓ 4▲(1969)
18 Yonge Howard M & Amelie C ✓ 24▲(1997) 850-453-6197
20 Rasmussen Robert L & Phyllis C ✓ 30▲(1955) 850-455-6872
21 Moore Janet A ✓ 9▲(2006) 850-453-1125
22 BIRDWELL THOMAS R MD physicians & surgeons ✓@ 850-456-6073
23 (N) Asai Scott T ✓@
24 Fetterman Nancy A ✓ 21▲(1977) 850-453-4959
31 Riley Charles P & Suzanne S ✓ 21▲(1995) 850-458-5751
33 GINGER BENDER CONSULTING consultants- business ✓@ 850-456-9587

BUSINESSES 2 HOUSEHOLDS 18

LAKEVIEW AVE (CANTONMENT)-FROM 499 BELMONT AVE
+ MORRIS AVE CONTINUES
• ZIP CODE 32533 CAR-RT C001

401 Pittman David A & Jody A ✓@ 27▲(1952) 850-968-6988
403 No Current Listing
405 Gaines Michael W ✓ 12▲(1956)
407 - 409 No Current Listing (2 Hses)
411 Foy James & Elizabeth H ✓ 5▲(1956)
413 Styles Phillip D Sr ✓@ 3▲(1956)
414 Boyd David E & Marion T ✓ 26▲(1952)
415 No Current Listing
417 Johnson Nancy R & Henry J ✓ 11▲(1952)
418 - 420 No Current Listing (3 Hses)
+ ESCAMBIA AVE INTERSECTS

LAKEVIEW AVE Cont'd

421 Stewart Isaiah W ✓ 6▲(1952) 850-968-4163
Stewart Wray 850-968-4163
422 Waters Gwendolyn R ✓ 24▲(1975) 850-937-0301
Waters Donald L 850-937-0301
423 Partin Christina A 5
425 Broadway James C & Frances S ✓ 13▲(1952)
427 (N) Holland Sherri L
429 (N) Howard Amanda N ✓
431 Padgett Betty M ✓ 34▲(1952)
433 Johnson James M ✓ 20▲(1952) 850-937-1940
Johnson Leslie A 850-937-1940
435 Laursen Michael G 4▲(1952)
437 Davis Dysis R ✓ 23▲(1952)
Davis Shannon M
439 Smith Sue C ✓ 23▲(1952)
Smith Eugene
441 Miller Denise E ✓ 7▲(1956)
443 Brooks Dawn 2
(N) Chagnon Jennifer
445 Kight Nikki L ✓ 13▲(1956)
447 Lowery X ✓ 14▲(1956)
Lowery Danielle
Tucker Brenda J ✓ 14▲(1952) 850-937-6696
Tucker Brandy S 850-937-6696
448 Smart James G & Regina C ✓@ 7▲(1952)
449 Sanders Samuel L Jr & Edna D ✓ 4▲(1956) 850-679-4037
451 Brown Randall J & Shelby S ✓ 27▲(1952)
453 Simmons Christina M ✓ 2
455 (N) Poppy Melissa A ✓▲(1956)
(N) Storey Christopher L ✓
+ FORREST ST ENDS
+ WELL LINE RD INTERSECTS

HOUSEHOLDS 36

E LAKEVIEW AVE (PENSACOLA)-FROM 1899 N 17TH AVE EAST
• ZIP CODE 32503 CAR-RT C020

126 No Current Listing
200 A Rankins Brandy R 7
202 West Derrick ✓ 7
A Washington Nykeia V ✓ 6
203 Blackmon Deborrah A ✓ 9▲(2005)
Smith Cherrelle ✓ 2 850-432-3082
213 - 214 No Current Listing (2 Hses)
311 B Tilton Edricka N @ 8
313 No Current Listing
314 Martin Carrie M ✓ 40▲(1918) 850-432-8711
Martin Kenneth E 850-432-8711
• ZIP CODE 32503 CAR-RT C018
409 (N) Purifoy Younbloski ✓@
Purifoy X
412 (N) Battis Lakia ✓
Fitzpatrick Jerome ✓@ 15▲(1961) 850-438-4018
Thornhill Datavia V ✓ 6
710 (N) Barragy Christopher D ✓
(N) Simmons Brittany N ✓
714 (N) Mardis Steven L ✓▲(1939)
720 (N) Culliver Charles ✓
Wilson Patricia A ✓@ 5 850-912-8727
901 Stoughton Meaghan M ✓ 6
911 (N) Russell Richard W ✓@
Russell Glen P
914 BALDWIN LAWN CARE lawn & grounds maintenance ✓@ 850-438-4938
Baldwin William H ✓ 27▲(1936) 850-438-4938
Baldwin Hale 850-438-4938
915 Blackman Billy E Jr & Laura P ✓ 19▲(1908) 850-470-9623
917 (N) Caldwell Maurice ✓
Jerome Brandon M ✓ 9
Moore Eboni D ✓ 8
(N) Thurman Jasmine ✓
920 (N) Holloman Michael ✓
(N) Stanaland Christina E ✓
+ FAIRNIE AVE CONTINUES
+ N 11TH AVE INTERSECTS
+ N 11TH AVE INTERSECTS
1101 Kaner Francis J Sr ✓ 3▲(1954)
1103 Weichbrodt Scott C & Marjorie E @ 4▲(1939)
1105 GEORGE KINGS HOME IMPROVEMENTS siding contractors ✓@ 850-434-3046
Kings Walter G III & Judy A ✓@ 28▲(1964)
1106 Malone Parry A ✓ 2▲(1939) 850-332-6719
Malone Danielle A 850-332-6719
1107 Otwell Michael 10
1109 Westley Lakesha L ✓ 3
1111 No Current Listing
1113 (N) Mc Daniel Mary G ✓
1115 Winslow Stephen D ✓ 12▲(1939)

E LAKEVIEW AVE Cont'd

1117 Murray Barbara S ✓ 3▲(1939) 850-433-4003
Murray Mary B 850-433-4003
1119 (N) Mayear Marie M ✓
1120 Unser Travis J ✓ 4▲(1946)
1121 (N) Stewart Paula ✓@ 850-542-7974
1150 No Current Listing
1182 Baroco Vicki A ✓ 20▲(1950)
• ZIP CODE 32503 CAR-RT C027
1200 Teare Bruce R & Susan S ✓ 23▲(1965) 850-434-9641
1206 Winter Scott W ✓ 4▲(1979)
Winter Kaitlyn J
1212 Bell Lisa K ✓ 11▲(1941) 850-434-5663
1215 Graybiel Emily ✓ 3 850-433-9879
1220 Belford Sybil H ✓ 23▲(1941) 850-439-6281
Belford Nancy C 850-439-6281
1224 Dawkins Robert P & Erin C ✓ 17▲(1938) 850-429-7214
1235 Boerjan Bryan T & Stephanie H ✓ 2▲(1939)
1245 (N) Dirienzo Nancy A ✓@▲(1939) 850-607-6917
Dirienzo Maylin L 850-607-6917
+ N 13TH AVE INTERSECTS
1300 (N) Despain Tommy ✓▲(1939)
1301 Alderman Mary S ✓ 4▲(1939)
Barlow Erby L & Elma K ✓ 49▲(1936) 850-438-1004
1306 Jackson Annie E ✓@ 11▲(1960)
1308 Brown Brian R ✓ 5
1310 Mertins William A & Robin N ✓ 28▲(1938) 850-434-2822
1315 Hass William H & Susan D ✓@ 6▲(1951) 850-837-1339
1320 Drlicka Erick M ✓ 22▲(1938)
1327 Werner John A & Amanda R ✓ 20▲(1936)
+ N 14TH AVE ENDS
1400 Moulton Wilbur W Jr & Ann A ✓ 10▲(1928) 850-438-0006
1403 Connelly Ann L ✓ 15▲(1975) 850-433-8660
1404 (N) Stewart George L ✓▲(1939) 850-607-2847
1409 Ruiz Julie L ✓ 5
1413 Klingaman Jerome W & Alice M ✓ 30▲(1932)
1417 Perdue Robert W & Paula S ✓ 4▲(1922)
1424 Kugelman David J & Jane S ✓ 13▲(2002) 850-434-0337
1430 Jipson James W & Lorene A ✓@ 25▲(1918) 850-435-7827
1501 Rodgers Lawrence R & Lora W ✓ 20▲(1927) 850-438-7812
1503 Smith Jody B Sr ✓ 11▲(1965)
1515 A Grace Carmon E ✓ 6 850-437-9352
A Grace Eleanor S 850-437-9352
B Goodwin Jeannette L ✓@ 26 850-432-2693
B Goodwin Jonathan L 850-432-2693
C Dorney Laura 11
1525 McCracken Gary N ✓ 11▲(1939)
Sanford Sandra I ✓ 11▲(1935)
+ N 16TH AVE INTERSECTS
1600 No Current Listing
1601 Crane Stephen P & Sarah D ✓ 3▲(1939)
1603 Leenhouts Jeffery N 4
1604 Taylor Stacey C ✓ 2
1605 Baer Shirley D ✓ 33▲(1900) 850-433-8415
1606 (N) Blatt Amy ✓
Harrington Peter Z & Kelly E @ 4
1609 Register John P ✓ 29▲(1947) 850-438-6614
1612 Johnson Myrtle L 5
1618 Reese Terry E Jr ✓ 2
Reese Jenny K
1620 Celis Alex ✓ 15▲(1935) 850-542-4201
1629 (N) Castellucci Dale R ✓
+ N 17TH AVE INTERSECTS
1700 Dillow Michael L ✓ 9▲(1943)
Dillow Lee
McDaniel John M ✓ 9▲(1938) 850-439-0271
McDaniel Miles 850-439-0271
1701 Echevarria Julio ✓ 9▲(1928)
1711 No Current Listing
1714 Miragliotta Michael A & Linda T ✓ 17▲(1900)
1717 Seigle Tina B ✓ 4▲(1943)
1725 Henderson Patti A ✓ 46▲(1901) 850-434-1844
1790 Duggan Deborah A ✓ 10▲(1940) 850-469-8712
Duggan Kerry M 850-469-8712
1800 Kelley David G ✓ 11▲(1933) 850-432-1755

E LAKEVIEW AVE Cont'd

1803 (N) Frick X ✓
Krueger Jeanine D ✓ 28▲(1900)
Krueger Lucinda J
Schulz Victor P & Jeanine D ✓ 30▲(1941) 850-438-3869
1804 1 (N) Andress Joy
1808 Young Gayle ✓ 9 850-433-7604
1 Hickenbotham Karen R ✓ 33
1 (N) Willey Anna ✓
3 Melton Christen A 7
4 Holden James G ✓ 2
1811 D (N) Hagan James K ✓
1817 2 Vaurigaud Geraldine T 3
3 (N) Boyd Kaili ✓
3 (N) Kaili Boyd ✓
1818 Perry James J & Wendy M ✓ 31▲(1970) 850-433-6007
1819 No Current Listing
1821 Tompkins Pamela M 2
1900 Kesner Craig ✓ 7▲(1943) 850-417-7425
1902 Burch Jonnie L ✓ 12▲(1930) 850-436-8760
Burch Eric 850-436-8760
Reitman Eric ✓ 10▲(1980)
1904 Holley Molly J & Mark S ✓ 20▲(1970) 850-434-0959
1905 - 1907 No Current Listing (2 Hses)
1915 Dempsey Sondra A ✓ 2▲(1939)
1917 Emmanuel Deborah A ✓ 24▲(1950) 850-432-0021
1918 Rowe Patrick M ✓ 21▲(1928) 850-433-4889
1919 Robertson Mark E II & Christina L ✓ 22▲(1952) 850-433-0857
1920 No Current Listing
1924 Kranjec Bob B & Bosiljka B ✓ 34▲(1915) 850-432-7303
1925 Kopelke Lee W ✓ 12▲(1938) 850-433-2124
2000 Oelschlager William J & Louise P ✓ 34▲(1923) 850-434-5902
2001 No Current Listing
2002 McClure Desheri L & Douglas W ✓@ 2▲(1943)
2003 Longoria Matias F & Diane M ✓ 3▲(1924)
2004 Hovell Lisa R & James M ✓ 12▲(1964) 850-696-2464
2008 Wesley Marvin E ✓ 32▲(1938) 850-433-6097
Wesley Earl 850-433-6097
2013 Ferguson Forrest A III ✓ 8▲(1950)
Ferguson Alan
Krumel Danette A ✓ 7▲(1943)
2014 Snooks Kimberly 11▲(1957)
2015 Herrick Douglas A & Sharon H ✓@ 11▲(1970) 850-434-8031
2020 Neese Timothy S 3▲(1936)
+ ESCAMBIA AVE CONTINUES
• ZIP CODE 32503 CAR-RT C024
2100 Inman James E Sr & Mary W ✓@ 10▲(1955)
2101 Gorman Linda G ✓ 27▲(1946)
Yochum Kathleen M ✓ 39▲(1939) 850-433-7826
2110 Kelly William C Jr & Wynetta M ✓ 3▲(1938)
2117 Robinson Alan R & Lauren M ✓ 27▲(1938) 850-438-7274
+ MAGNOLIA AVE INTERSECTS
2200 Hayes Jerry H ✓ 41▲(1937) 850-438-9036
2218 (N) Rossel Tamula ✓
2220 (N) Janson William B ✓▲(1943)
+ WHALEY AVE ENDS
2324 Hakim Fares S ✓ 3▲(1997) 850-477-7327
2328 Jernigan Johnny L & Mary R ✓ 4▲(1997)
2331 Green Jonathan D Jr & Maria S ✓ 13▲(1954) 850-469-9699
+ YATES AVE INTERSECTS
• ZIP CODE 32503 CAR-RT C006
2910 Strickland Robert O & Janet P ✓@ 17▲(1982) 850-444-4983
2915 Myers Thomas O & Anita B ✓ 33▲(1980) 850-438-5289
2950 Rispoli John A & Julie A ✓ 5▲(2009)
2990 Creary Joseph P Jr & Lana S ✓@ 23▲(1989) 850-432-9674
Nieto Jennifer L ✓ 8
3000 Parupia Hasina & Abdul 13
3002 Chicoura Magda M ✓ 39▲(1974) 850-432-6373
3004 Parrish Diantha S ✓ 11▲(1992)
Parrish Diane G
3005 Creary Chris L ✓@ 8▲(1948)
Creary Jennifer N
3006 No Current Listing
3103 Bradley Robert A Sr & Sybil I ✓ 40▲(1948) 850-433-6935
Rogers Amanda N ✓ 7
3105 Smith Aimee ✓ 4

E LAKEVIEW AVE Cont'd

3200 EXCHANGE PARK parks ✓@ 850-912-4109
PENSACOLA PARKS & RECREATION parks ✓@ 850-912-4109
3201 (N) Hodges Gregory L ✓▲(1982)
King Robert F ✓ 10▲(1963)
3205 Mitchell Clifton J Jr & Cheryl G ✓ 39▲(1986) 850-434-3337
3215 (N) Packer Alexander B ✓
(N) Shires Joseph G ✓▲(1982)
3217 No Current Listing

BUSINESSES 4 HOUSEHOLDS 168

W LAKEVIEW AVE (PENSACOLA)-FROM 1899 N E ST WEST
+ N PALAFOX ST CONTINUES
• ZIP CODE 32501 CAR-RT C022
19 Eury Deborah A ✓ 10▲(1946)
Eury Andrew M
20 Bunyard Alison N ✓ 18▲(1946) 850-433-1066
Bunyard Hunter 850-433-1066
21 Pepper Marion B Jr & Patricia S ✓ 34▲(1970) 850-432-5964
22 Smith Reba C ✓@ 16▲(1946)
Smith Kirsten A
Williams Myra J ✓ 18▲(1960)
+ N BAYLEN ST INTERSECTS
110 Stone Brian D & Donna L ✓ 37▲(1952)
STONE DONNA massage therapists ✓@ 850-433-3050
120 Menges William D & Ellen M ✓@ 15▲(1948)
151 Sellers Janifer M ✓@ 11▲(1954) 850-433-2153
+ N SPRING ST INTERSECTS
250 Brooks Lucille N ✓@ 39▲(1932) 850-438-3635
Brooks Annie 850-438-3635
+ N BARCELONA ST INTERSECTS
351 Hurd Margaret S & Ralph ✓ 51▲(1980) 850-438-9095
+ N A ST CONTINUES
• ZIP CODE 32501 CAR-RT C023
507 (N) Musil Adam M ✓▲(1951)
550 Griff Raymond W Sr & Velvora Z ✓ 17▲(1959) 850-433-1260
Morrow Michelle D ✓@ 28▲(1945)
+ N B ST INTERSECTS
600 Beasley Belinda M ✓@ 13▲(1942)
Feagin Vincent E Sr ✓@ 6 850-332-7512
601 McLeod Donald S Sr ✓ 13▲(1942)
McLeod Mac S
602 Madison Donnie D ✓ 10▲(1945)
Madison Tracey D
603 Williams Davia M ✓@ 22▲(1942)
604 No Current Listing
606 Smith Brandon L & Natalie C ✓ 5▲(1942)
608 Johnson Cornelia H ✓ 37▲(1942)
621 Dawson Gussie H ✓@ 20▲(1942) 850-432-9550
631 Blackston Letha J 17▲(1942)
Blackston Carl H
641 Watts Charles W & Carolyn S ✓ 13▲(1942) 850-470-0805
700 Knight Arthur B 11▲(1945)
701 King Franklin ✓ 34▲(1942) 850-432-2779
710 Koen Vernon L 7▲(1945)
711 No Current Listing
720 Durant Darlene M ✓@ 4▲(1945)
721 No Current Listing
730 Boyd Haafiz A ✓ 3
(N) Bryant Hb B ✓
731 No Current Listing
777 Booker Terry D ✓ 45▲(1942)
780 Hardaway Fred D ✓ 37▲(1942) 850-433-8268
+ N D ST INTERSECTS
800 Armstrong Irma J ✓@ 21▲(1944) 850-433-8548
Armstrong Forrest 850-433-8548
801 Wilkins Thelma S ✓ 38▲(1944) 850-432-3173
Wilkins Gail E 850-432-3173
810 Campbell Daniel B ✓@ 19▲(1944)
811 Knight Gene E & Ethel L ✓ 36▲(1944)
820 (N) Brandon Rex ✓
Dirden Emmanual @ 4
+ N E ST INTERSECTS
+ N F ST INTERSECTS
1015 (N) Broadley Dawn ✓ 850-469-1132
+ N G ST INTERSECTS
+ N H ST INTERSECTS
1221 ABBOTT CHRISTEN S social workers ✓@ 850-469-3919
ABENDAN RICHARD counselors ✓@ 850-469-3500
ADOLESCENT DRUG & ALCOHOL mental health serv ✓@ 850-432-1222

PKST 819615

This directory is property of Polk City Directories. It is leased for the personal use of the subscriber. Use of this directory is subject to the Terms of Use appearing on the title page of this directory. This information changes by 60% each year. For an updated directory call 1-800-275-7655 or www.citydirectory.com

E LAKEVIEW AVE Cont'd

Belford Nancy C 850-439-6281
1224 Dawkins Robert P & Erin [13]
.....850-429-7214
1235 Kirkpatrick George D & Judith P [30]
1245 @ Bell Dick
Locke Bessie L [47]
+ N 13TH AVE INTERSECTS
1300 Gabriel Edmund P & Elizabeth E
[19] 850-469-0180
1301 Barlow Erby L & Elma K [37]
.....850-438-1004
LEVEL 1 ARTS arts org & info
.....850-595-1363
1306 Jackson Annie E [2]
1308 Bacha Mary H [5]
@ Brown Brian
@ Nalfe Maeanna
1310 Merlins William A & Robin N [24]
.....850-434-2822
1315 Hass William H & Susan D [2]
1320 Drlicka Erick M [19]
1327 Werner John A [16]
Werner Avery C
+ N 14TH AVE ENDS
1400 Moulton Wilbur W Jr & Ann A [8]
.....850-438-0006
1403 Connelly Ann L [11]
.....850-433-8660
1404 Richbourg David A [13]
.....850-436-8744
1409 Deao Craig E [2]
Deao Julie
@ Ruiz Julie
1413 Klingaman Jerome W & Alice M [26]
1417 Moody Elizabeth Y [33]
.....850-432-8022
1424 Kugelman David J & Jane S [9]
.....850-434-0337
1430 Jipson James W & Lorene A [21]
.....850-435-7827
1501 Rodgers Lawrence R & Lora W [16]
1503 Smith Jody B Sr [7]
Smith Jody B II
1515 A @ Grace Carmon E
.....850-437-9352
A Grace Eleanor S ..850-437-9352
B Goodwin Jeannette L [22]
.....850-432-2693
B Goodwin Jordan L ..850-432-2693
C Dorney Laura [7]
1525 McCracken Gary N [7]
+ N 16TH AVE INTERSECTS
1600 - 1603 No Current Listing (3 Hses)
1604 Condon Marjorie G [5]
.....850-433-6220
1605 Baer Shirley D [29]
.....850-433-8415
1606 Gremillion Ernest P Jr [5]
.....850-433-7113
1609 Register John P & Elizabeth S [25]
.....850-438-6614
1612 Gutenmann William W & Adriana P [4]
1618 No Current Listing
1620 Champlin Gerald B & Ethel W [28]
.....850-438-3476
1629 No Current Listing
+ N 17TH AVE INTERSECTS
1700 McDaniel John M [5]
.....850-439-0271
McDaniel Laura E 850-439-0271
1701 No Current Listing
1711 Wilhoit William M Jr & Martha W
[38] 850-438-2726
1714 Miragliotta Michael A & Linda T [13]
.....850-469-9561
1717 Bouchillon John H & Pamela T [12]
1725 @ Allgood Maxine R
1790 Duggan Deborah A [6]
.....850-429-0022
1800 Kelley David G [2]
.....850-432-1755
1803 Krueger Jeanine D [24]
1804 No Current Listing
1808 Young Gayle [5] 850-433-7604
1 Chapleau Camille C [2]
2 @ Nobles Patricia G
4 Luciano Anthony M [3]
1811 A Maxwell Patricia A [2]
B May Richard D [15]
.....850-434-7853
B @ Ross Heather
C Orlich Lisa J [11] 850-438-3864
D Smith Dana M [14]
1812 No Current Listing
1814 Cozzolino Mary A [4]
1817 Rybka James [2] 850-221-2835
2 McLean Barbara B [12]
3 @ Aiken Shannon B
1818 Perry James J & Wendy M [27]
.....850-433-6007
1819 - 1821 No Current Listing (2 Hses)
1900 Kesner Craig [5] 850-417-7425

E LAKEVIEW AVE Cont'd

1902 Burch Jonnie L & Eric [8]
.....850-436-8760
1904 Holley Mark S & Molly J [16]
.....850-434-0959
1905 - 1907 No Current Listing (2 Hses)
1915 Cunningham Dorothy J [23]
.....850-438-1096
Cunningham Joan D
.....850-438-1096
1917 Emmanuel Deborah A [20]
.....850-432-0021
1918 Rowe Patrick M [17]
.....850-433-4889
1919 Robertson Mark E II & Christina L
[18] 850-433-0857
1920 Gomez Louis L III & Michele T [5]
@ Tassin Gomez Michele A
1924 Kranjec Bob B & Bosa B [30]
.....850-432-7303
1925 Kopelke Lee W & Caroline S [8]
.....850-433-2124
2000 Oelschlager William J & Louise P [30]
2001 Longoria Matias F & Diane M [22]
.....850-434-6996
2002 @ Trombetta Francesco
2003 - 2004 No Current Listing (2 Hses)
2008 Wesley Marvin E & Mary C [28]
.....850-433-6097
2013 Krumel Danette A [3]
2014 Armstrong Kimberly & Bradford H [4]
.....850-469-1320
Snooks Kimberly [7]
2015 Herrick Douglas A & Sharon H [4]
.....850-434-8031
2020 Thacker Chester J Jr & Virginia L
[5] 850-469-0480
+ ESCAMBIA AVE CONTINUES
• ZIP CODE 32503 CAR-RT C024
2100 Inman James E Sr & Mary W [6]
.....850-469-4662
2101 Yochum Kathleen M [35]
.....850-433-7826
2110 Bentkowski Leonard E & Katherine
N [16] 850-438-5209
2117 Robinson Alan R & Lauren M [23]
.....850-438-7274
+ MAGNOLIA AVE INTERSECTS
2200 Hayes Jerry H [27]
.....850-438-9036
2218 No Current Listing
2220 @ Bordelon Martin L
+ WHALEY AVE ENDS
2324 @ Wang Judy
2328 Campbell James S & Nina J [5]
.....850-439-0301
2331 Green Jonathan D Jr & Maria S [9]
.....850-469-9699
+ YATES AVE INTERSECTS
• ZIP CODE 32503 CAR-RT C006
2910 Strickland Robert S ..850-444-4983
Strickland Janet P 850-444-4983
2915 Myers Thomas O & Anita B [20]
.....850-438-5289
2990 Creary Joseph P Jr & Lana S [19]
.....850-432-9674
3000 @ Higgenson Jennifer
Parupia Abdul & Hasina [6]
.....850-437-5633
3002 Chicouras Magda M [35]
.....850-432-8002
Chicouras Nicolas J ..850-432-8002
3004 Parrish Diantha S [7]
Parrish Diane G
3005 Keasey Stephanie K [8]
3006 No Current Listing
3103 Bradley George A Sr [36]
Bradley Robert A Sr
3105 @ Smith Aimee 850-912-4459
3107 Grant Jason N [20]
3200 RECREATION amusement & recreation 850-912-4109
3201 King Robert F [6]
3205 Mitchell Clifton J Jr & Cheryl G [35]
3215 Dessens David J Jr [16]
Dessens Rachel B
3217 Carlin John M Sr & Lois D [17]
BUSINESSES 4 HOUSEHOLDS 161

W LAKEVIEW AVE (PENSACOLA)-FROM 1899 N E ST WEST
+ N PALAFOX ST CONTINUES
• ZIP CODE 32501 CAR-RT C022
19 @ Eury Deborah A 850-432-7847
Eury Michele E 850-432-7847
@ Macleod Deborah A
20 Bunyard Alison N [14]
.....850-433-1066
Bunyard Samantha B ..850-433-1066
21 Pepper Marion B Jr & Patricia S [30]
.....850-432-5964
22 Williams Myra J [14]
+ N BAYLEN ST INTERSECTS
101 @ Forchilli Lance R
110 Stone Brian D & Donna L [33]
.....850-433-3050

W LAKEVIEW AVE Cont'd

STONE DONNA massage therapists
.....850-433-3050
114 KURZWEIL EDUCATIONAL SYSTEMS education centers
.....850-432-2700
120 Menges William D & Ellen M [11]
.....850-432-3929
121 No Current Listing
151 @ Sellers Janifer M 850-433-2153
+ N SPRING ST ENDS
+ N SPRING ST CONTINUES
211 PENSACOLA FAITH BASE INITIATIV churches ..850-470-0900
250 Brooks Billie J Sr & Lucille N [35]
.....850-438-3635
+ N BARCELONA ST INTERSECTS
351 Hurd Margaret S & Ralph [47]
.....850-438-9095
+ N A ST CONTINUES
• ZIP CODE 32501 CAR-RT C023
507 Taylor Nellie M [23] ..850-438-0519
550 Grill Raymond W Sr & Velvora Z [13]
.....850-433-1260
+ N B ST INTERSECTS
600 Feagin Vincent E [3] 850-438-6300
601 McLeod Donald S Sr [9]
.....850-434-1783
McLeod Donald S Jr ..850-434-1783
602 Madison Donnie D & Audrey [6]
603 Williams David E III & Davia M [18]
.....850-434-2054
604 Muse Ann S [13]
606 Harper Cara N [4]
Harper Benjamin R
608 Hemphill Lynette M [10]
621 Dawson Elix G & Gussie H [16]
.....850-432-9550
631 Blackston Letha J [13]
Blackston Carl H
Estateof Blackston O [2]
641 Watts Charles W & Carolyn S [8]
.....850-469-0099
700 Knight Karlene [2] 850-444-9429
Knight Arthur B 850-444-9429
701 King Joyce E [30] 850-432-2779
710 - 711 No Current Listing (2 Hses)
720 @ Ivey Stephanie D
@ Malcom Andre J
721 Crone Betty H [2]
730 No Current Listing
731 Crone Forrest W Jr [28]
777 No Current Listing
780 Hardaway Fred D [33]
.....850-433-8268
@ Wingate Jennifer
+ N D ST INTERSECTS
800 Armstrong Irma J [17]
.....850-433-8548
Armstrong Ronald S ..850-433-8548
801 Wilkins Thelma S [34]
.....850-432-3173
Wilkins Anthony L 850-432-3173
810 Campbell Donna G & Daniel B [15]
811 Knight Gene E [32]
Knight Eric K
820 @ Dirden Yvonne R
840 MENTAL HEALTH ASSN mental health serv 850-438-9879
Osborne David M [2]
+ N E ST INTERSECTS
+ N F ST INTERSECTS
+ N G ST INTERSECTS
+ N H ST INTERSECTS
1221 ADOLESCENT DRUG & ALCOHOL nonclassified establishments
.....850-469-3574
Anthony Sybil [2]
Carr Pam [2]
DRUG & ALCOHOL COUNSELING SVC counseling serv
.....850-432-1222
HELPLINE 24 HOURS crisis intervention serv 850-438-1617
JOHNSON TRISH psychologists
.....850-637-7357
Kirton Nancy [2]
RAPE CRISIS CTR mental health serv 850-433-7273
+ N I ST INTERSECTS
+ N J ST INTERSECTS
1400 Carroll Carolyn D [2]
1404 Hamilton Glenda G [17]
.....850-433-6176
Hamilton Frank E 850-433-6176
1405 Anderson Angela [3]
Anderson Tianna
1407 Warner Jason M & Sharon A [22]
1417 Phillips Robert L & Wanda A [27]
.....850-438-6586
1418 Lambert Howard E [47]
.....850-438-0421
+ N K ST INTERSECTS
1501 - 1503 No Current Listing (2 Hses)
1505 @ Charley Jacob 850-435-2824
A Wise Cathy S [8]
B Sabol Pamela J [3]
1505 A Savage Essie V [3]
.....850-469-4821

W LAKEVIEW AVE Cont'd

1505 C @ Shepherd Tawanna S
.....850-433-4920
1610 PARK PLACE BAPT CHURCH ANNEX churches 850-434-5040
1611 Rancifer Calvin L Jr & Evelyn D [31]
.....850-438-3220
+ N L ST INTERSECTS
1700 Baldwin Dorothy [4] ..850-438-9801
@ Huff Ronald
Stallworth Ben [2]
1702 @ Finklea Maurice F Sr
1710 Kidd Johnnie L Jr [32]
.....850-469-9815
1711 Archibald Annie L [33]
.....850-438-3028
Archibald Sophia R ..850-438-3028
1714 Hamilton Fred D & Debra L [25]
.....850-438-5789
Kizer Gertrude F [3]
Kizer Kelly
1715 Knight Samuel [3]
@ Lett Keith
+ N M ST INTERSECTS
1803 Carnley Donald R [12]
.....850-432-7597
1804 Brock Beverly A [6]
Brock Kelvin B
1806 Weatherspoon Amos [14]
Weatherspoon Anthony T
1807 White Jack E Jr [15]
1809 Biggerstaff Robert [5]
1813 Hudson Brian S [15]
.....850-444-9352
Hudson Jean 850-444-9352
1900 Larson Brenda [7]
+ N N ST INTERSECTS
+ N PACE BLVD INTERSECTS
• ZIP CODE 32505 CAR-RT C004
2108 No Current Listing
2111 Southard Samuel R Sr & Norma J
[10] 850-429-0129
2200 Chavis Judy F [16]
.....850-434-9478
Chavis David R Jr 850-434-9478
+ N P ST CONTINUES
Seibert Judy F [11]
2201 Waldrop Phillip D & Hope R [16]
2202 Staton Ruby B [11]
2205 @ Moyerphillips Lindsey
2206 No Current Listing
2215 Ward Tom [5]
2217 Owens Donald R [7]
+ N Q ST INTERSECTS
2307 Lai Vari T [5]
2316 No Current Listing
2320 @ Betts B 850-433-8153
Harris Ron D [5]
+ N R ST INTERSECTS
2400 Binh Thi N [5]
2401 Bailey Mary L [19] ..850-432-2613
2403 Day Lamar T [2]
@ Perryman Tracy
2404 @ Leonard Robert C
2405 McManus Daniel P [13]
.....850-470-0623
2406 Fallaw Henry [2] 850-439-1008
2407 No Current Listing
2409 @ Amrein Andre M
+ N S ST INTERSECTS
2500 Smith Albert W [6]
.....850-791-6782
2502 Jones Kimberly L [2]
2504 - 2505 No Current Listing (2 Hses)
2506 @ Grice Veeda M
Grice Derrick D
Randall Lamar [5]
Randall Jacquline
+ N T ST INTERSECTS
+ N U ST INTERSECTS
2700 Caristi Robert F Sr [21]
2705 Lindsey Felicia [5]
Lindsey April
2707 - 2709 No Current Listing (2 Hses)
2715 Stone Charlie F & Emma J [15]
.....850-434-0431
2720 @ Walker Twanana ..850-332-6939
+ N V ST INTERSECTS
2800 Baker Al & Judy T [4]
.....850-438-0333
2803 Shields Billy J Jr & Sharon [7]
.....850-432-1018
SHIELDS ELECTRIC LLC electric contractors 850-937-0218
2806 - 2812 No Current Listing (2 Hses)
2825 Treiber Janice H [11]
+ N W ST INTERSECTS
+ ARCHER AVE INTERSECTS
+ PLEASANT AVE INTERSECTS
BUSINESSES 11 HOUSEHOLDS 117

LAKEWOOD RD (PENSACOLA)-FROM 2 AUDUSSON AVE SOUTHEAST
• ZIP CODE 32507 CAR-RT C011
1 CONTINENTAL IMPORT REPAIR auto rpr & serv 850-456-7018
Vanpietersom John R [16]
2 Wilkinson Danny & Rosemarie P [3]
.....850-453-0838

LAKEWOOD RD Cont'd

3 Walker Carrie P & Haward O [24]
.....850-456-1779
4 Sutton Allan W [10] 850-549-3351
5 Lashley Wayne D & Susan R [12]
6 Doss John E [4]
Doss Carol
@ Jenkins Fred 850-457-3671
7 No Current Listing
8 Rivera Josefa P [3] 850-453-5690
9 Perdue Steve [2]
10 Hankinson Christopher R & Shannon M [41]
McGuire Thomas F III [15]
11 Cu Thuy T [10]
Cu Duy D
+ MANDALAY DR INTERSECTS
+ MANDALAY DR CONTINUES
101 No Current Listing
102 Reed Erika L [8] 850-456-0869
103 Sourdif Henry L & Mary J [17]
104 Gesrin Michael E & Janice E [31]
105 Johnson Jeanie M & Richard W [5]
.....850-332-5820
106 @ Bullard Parker Verneda J
Powers Brittie N & Anthony L [13]
.....850-457-9815
107 @ Howard Donald
108 Hess Eva J [8] 850-455-1458
Hess Brian S 850-455-1458
109 Jackson Prenecker N & Marie L [9]
110 Hope Sally A [10] 850-455-8985
111 Horton Kenneth L & Maureen O [24]
.....850-453-1909
112 @ Stewart David M
113 Louie Michael K & Deborah A [29]
114 French James A Jr & Margaret C [42]
.....850-456-7016
115 No Current Listing
116 Lipham David K & Mary W [33]
.....850-453-5636
+ ALBA PLENA ST INTERSECTS
200 Underwood Anna M [8]
201 @ Thomas James C
202 Williamson Avis M [34]
.....850-455-1906
Williamson Thaddeus A
.....850-455-1906
203 Aguilar Phyllis L [22]
.....850-455-6972
Aguilar Joan 850-455-6972
204 Bonanno Ashley R [2]
@ Danelly Gregory 850-458-2060
@ Winter David K
205 Hayes Amanda L [6]
206 @ Bryars Crystal J
207 Bambach Mary C [11]
.....850-458-0480
208 @ Radecker Linda 850-497-6839
209 No Current Listing
210 Powell Grady J & Sunny [14]
211 @ Downings Shannon 850-458-2251
@ Glowa David D & Stacey L
212 Hutchison Kenneth D Jr [16]
Hutchison Betty D
213 Proctor Creagh B [3]
215 Christenson Dallas L & Virginia F [2]
217 No Current Listing
+ RUBERIA AVE INTERSECTS
300 Hawkins Mary B [4]
Hawkins Edward W
301 Higgins Jeff K [6] 850-457-4042
303 No Current Listing
304 Drummond John G [2]
.....850-453-1198
Drummond William 850-453-1198
305 Hitchcock Stephen J [13]
307 @ Hale Eric R
Selcik Glen C [4] 850-453-8930
310 CHAVIS FLOORING floor laying refinishing/resur 850-292-1321
+ HERMEY AVE ENDS
400 @ Campbell Edwana ..850-332-7368
@ Miller Joseph H
@ Smith Amber L
401 @ Meredith Steve
403 @ Hopkins Alisha
404 No Current Listing
405 Luecke Lila L [21]
407 Holt Weston [7] 850-453-3577
Holt Daniel W 850-453-3577
Nickerson Ruth E [47]
.....850-456-2660
Nickerson George K ..850-456-2660
+ ADA WILSON AVE INTERSECTS
500 Awalt Richard Y [10]
501 @ McGraw Billy J
502 Swann Charles A & Toni E [12]
.....850-456-9990
503 Suchy Johnnie J [47]
.....850-455-0187
Suchy Mary J 850-455-0187
505 Barfield Paul R & Doreen H [19]
.....850-457-4707
506 Sapp James W [47]
.....850-456-2146
507 Cooper Vara O [23]
.....850-456-3147

STREET GUIDE

LAKEVIEW AVE Cont'd
Scott Rita
429 - 433 Not Verified (3 Hses)
435 Wojroch Dennis J & Mary L B▲ 850-968-5671
437 - 439 Not Verified (2 Hses)
441 Donaldson Cindy C 7▲
Donaldson Howell B
443 Ⓓ Hagy Deborah▲
Johnson Ann 5▲ 850-937-8891
Johnson Dimple A 850-937-8891
445 Not Verified
447 Tucker Brenda J 4▲ ..850-968-4691
Tucker Brandy S 850-968-4691
448 Goolsby A M 2 850-968-3540
449 Not Verified
451 Brown Randall J & Shelby S 17▲ 850-968-1045
453 Ⓓ Smith Janice 850-937-2678
455 Mardis Dave 3 850-937-9375
+ BELMONT AVE ENDS
+ FORREST ST INTERSECTS
+ WELL LINE RD INTERSECTS
HOUSEHOLDS 35

E LAKEVIEW AVE (PENSACOLA)-FROM 1899 N 17TH AVE EAST
• ZIP CODE 32503 CAR-RT C021
125 CHURCH & KINGDOM OF GOD churches 850-433-8200
126 Peavy Pompie L 20▲ ..850-433-8445
Peavy Everlean 850-433-8445
200 A - B Not Verified (2 Apts)
202 Ⓓ White Silinka 850-434-3143
A Boyd Shakirah D 7
B - Not Verified (2 Apts)
214 Perry Diana 2 850-433-1693
311 Ⓓ Thompson Mary J ..850-434-3244
Ⓓ Woods V 850-439-0358
A - B Not Verified (2 Apts)
313 Hills Fannie 3 850-469-0411
A Ⓓ Broadnax Latasha 850-434-5926
A Broadnax Luvenia ..850-434-5926
A Holmes Calvin 2
B Havis Brenda 4 850-432-6442
314 Martin Carne M 20▲ ..850-432-8711
409 Not Verified
412 Fitzpatrick Jerome S▲ 850-438-5175
710 Cummings Donna S & Donnie D 5▲
714 Not Verified
720 Newell Lillie M 13▲ 850-432-1382
815 Not Verified
901 Ⓓ Phipps Roger & Cathy 850-437-0999
911 Doherty Brendan M 19▲
914 Baldwin William H 17▲
Baldwin Hale
915 Blackman Billy E Jr & Laura P B▲ 850-470-9623
917 Not Verified
920 Kamm John P 5▲
Kamm Tara L
+ FAIRNIE AVE CONTINUES
+ N 11TH AVE INTERSECTS
1011 Booker Cynthia B 20▲ 850-438-5515
1015 AGGRESSIVE PLUMBING INC plumbing contractors 850-434-5549
Broadley Robert T 4 850-434-5549
1017 French Barbara D 18▲ 850-438-4497
+ N 11TH AVE INTERSECTS
1100 Dove Edrie J 19▲ 850-432-4898
Dove Harold C 850-432-4898
1101 Wilson Lynette L B▲ 850-434-7696
1103 Ⓓ Stewart Clayson L & Tina V 850-469-4745
1105 KINGS HOME IMPROVEMENTS home improvements 850-444-4820
Kings Walter G III 18▲
Kings George
1106 Stuckey Adele H 12▲ 850-469-9924
Stuckey Kathryn M ..850-469-9924
1107 Acree Allison M & Mason M 3▲ 850-439-3534
1109 Edwards Dot 7 850-436-6763
Edwards Sean K 850-436-6763
1111 Segars Leigh A 5
1113 Page John D 10▲ 850-434-8661
1115 Winslow Stephen D 3 850-434-7494
1117 Murray Barbara S B▲ 850-433-4003
Murray Mary B 850-433-4003
1119 Ⓓ Sheehan Janice A
Sheehan Oren G
1120 Tremer Catherine L 7▲ 850-439-0750
Tremer Leigh 850-439-0750
1121 Ⓓ McElroy Brooke M
1150 Melvin Laura N 5▲
1182 Barcco Vicki A 9▲
+ N 12TH AVE INTERSECTS
• ZIP CODE 32503 CAR-RT C027
1200 Teare Bruce R & Susan S 13▲ 850-434-9641
1206 Rosasco Robert C 5▲ 850-437-1413
1212 Sherrill Richard N 3▲ 850-435-7233

E LAKEVIEW AVE Cont'd
Sherrill Elizabeth G ..850-435-7233
1220 Belford Walter L Jr 14▲ 850-434-6952
Belford Robert 850-434-6952
1224 Dawkins Robert P & Erin 7▲
1235 Kirkpatrick George D & Judith P 20▲
1245 Not Verified
+ N 13TH AVE INTERSECTS
1300 Gabriel Edmund P 13▲ 850-469-0180
Gabriel Thomas A 850-469-0180
1301 Barlow Erby L 20▲ ..850-438-1004
Barlow Elizabeth E ..850-438-1004
1306 Jonas Patricia M 11▲ 850-435-6948
1308 Swift Marianne E 3 ..850-432-3391
Swift R C 850-432-3391
1310 Martins William A & Robin N 18▲ 850-434-2822
1315 Ⓓ Bailey Robert L & Kelli▲ 850-436-8524
1320 Dricka Erick M 12▲ ..850-469-1952
1327 Werner John A & Amanda R 10▲ 850-435-1153
+ N 14TH AVE INTERSECTS
1400 Griffith Glenda K 4▲ 850-439-1068
1403 Connelly Ann L 9▲ ..850-433-8660
1404 Richbourg David A 7▲ 850-436-8744
Ⓓ Wells Polly 850-432-7804
1409 McDavid Blanche L 20▲ 850-432-6537
McDavid William D Jr 850-432-6537
1413 - 1417 Not Verified (2 Hses)
1420 Jipson James W & Lorena A 15▲ 850-435-7827
1424 Ⓓ Kugelman David J 850-434-0337
Kugelman Jack S 850-434-0337
1430 Villafranca Lorena A 3
+ N 15TH AVE INTERSECTS
1501 Rodgers Lawrence R & Lora W 10▲ 850-438-7812
1503 Smith Jody B II 20▲ ..850-432-2649
Smith Germana D 850-432-2649
1515 Lawler Sara T 10 850-438-8947
A Not Verified
B Goodwin Jeannette L 18 850-432-2693
B Goodwin Ann 850-432-2693
C Dallas Jamison 2
C Dallas Travis N
D Not Verified
1525 Ⓓ McCracken Gary N
+ N 16TH AVE INTERSECTS
1600 Salmons James D 20▲ 850-433-2620
Salmons Kathleen 850-433-2620
1601 Berlin Doris G 20▲ ..850-438-3811
Berlin Louis G 850-438-3811
1603 Day John B 5▲ 850-439-9164
1604 Not Verified
1605 Baer Shirley D 20▲
Baer Kenneth L
1608 Ⓓ Mishler Teresa M
1609 Register John P & Elizabeth S 19▲ 850-438-6614
1618 Turner William J & Kelly C 5▲
1620 Champlin Gerald B & Ethel W 2▲ 850-438-3476
1629 Ⓓ Wilson Kirby M Jr ..850-433-9141
+ N 17TH AVE INTERSECTS
1700 Knowles Dorothy O & Robert C 20▲ 850-432-6617
1701 Not Verified
1711 Wilhoit William M Jr & Martha W 20▲ 850-438-2726
1714 Miragliotta Michael A 7▲ 850-469-0501
Miragliotta Jon B 850-469-0501
1717 Ⓓ Harrison David R & Elizabeth B
1725 Henderson Patti S 20▲ 850-434-1844
Henderson Richard J 850-434-1844
1790 Not Verified
+ N 18TH AVE INTERSECTS
1800 Hicks Michael N 5▲ 850-436-4866
Hicks Paige L 850-436-4866
1803 Schulz Victor P & Jeanine D 20▲
1804 Ⓓ Stowe Clint B
1 Not Verified
3 Kimbrough Jerry L 2
....850-438-6524
4 Not Verified
1808 Ⓓ Hooper M S 850-438-9349
1 Reyes Manuel 3 ..850-439-1798
2 - 4 Not Verified (3 Apts)
1811 Ⓓ McCormick Kelly ..850-432-7978
A Not Verified
B May Richard D 9 ..850-434-7853
C - D Not Verified (2 Apts)
1812 Gulley James L 9
Ⓓ Mouw Sandra
1 Hoffman Holly D 5 850-436-4525
2 Ⓓ Maloy William L Jr 850-436-4671
2 Maloy Sheryl D 850-436-4671
3 - 6 Not Verified (4 Apts)

E LAKEVIEW AVE Cont'd
7 ACENSION ANGLICAN LUTHERAN churches 850-439-6336
7 Mullen Teresa L 3
7 Mullen Philip C
8 Not Verified
1814 Ⓓ Thomas Kevin 850-437-9471
Thomas Shay 850-437-9471
9 - 14 Not Verified (6 Apts)
15 Speck Douglas E 5 850-437-1134
1817 Ward Bill 2 850-434-6151
1 Not Verified
2 Ⓓ Rohr Jessica J
3 Ⓓ Jenks Nathaniel D 850-433-5123
4 Not Verified
1818 Perry James J & Wendy M 20▲ 850-433-6007
1819 Ⓓ Goodrich Mark▲
1821 Not Verified
+ N 19TH AVE INTERSECTS
1900 Kees Cheryl A 5▲ ..850-437-0269
Kees Andrew S 850-437-0269
1902 Jones Tim J 5▲ 850-433-7668
Jones Brandi 850-433-7668
1904 Holley Steve 10▲ 850-434-2104
Holley Molly J 850-434-2104
1905 Priestley Edwin B 7▲ 850-432-8619
1907 Bloomfield Lisa 2 850-439-2884
1915 Cunningham Dorothy J 17▲
Cunningham Joseph D Sr
1917 Emmanuel Deborah A 14▲ 850-432-0021
1918 Not Verified
1919 Robertson Mark E & Christina L 12▲ 850-433-0857
1920 Forrester Joseph G II & Lynn E 14▲ 850-438-3670
1924 Kranjec Bob B 20▲ ..850-432-7303
Kranjec Bosiljka B 850-432-7303
1925 Kopelke Lee W & Caroline S 9▲ 850-433-2124
+ N 20TH AVE INTERSECTS
2000 Oelschlager Louise P 20▲ 850-434-5902
Oelschlager Wanda L 850-434-5902
2001 Longona Matias F & Diane M 16▲ 850-434-6996
2002 Rainey Martha H 8▲ 850-432-5717
2003 Hale L G 4 850-434-6751
2004 McAllister Dorothy F 20▲ 850-438-1003
McAllister Robert E ..850-438-1003
2008 Wesley Mary C 20▲ ..850-433-6097
Wesley Marvin E 850-433-6097
2013 Harrison Baruch D & Kum S 8▲ 850-432-5055
2014 Tully Kimberly S 8▲
2015 WATER & WASTE SPECIALTIES CO water treatment equip serv 850-438-7741
Winslett Deborah L 13▲ 850-438-0308
2020 Hohlt Darrell G & Sara A 10▲
+ ESCAMBIA AVE INTERSECTS
• ZIP CODE 32503 CAR-RT C024
2100 Not Verified
2101 Yochum Kathleen M 20▲ 850-433-7826
2110 Bentkowski Leonard E & Katherine N 10▲ 850-433-0735
2117 Robinson Alan R & Lauren M 17▲ 850-438-7274
+ MAGNOLIA AVE INTERSECTS
2200 Hayes Jerry H 20▲ ..850-438-9036
2218 Smith Jessica L 7▲ ..850-432-5125
Smith Samantha K ..850-432-5125
2220 Smith Jewel M 20▲ ..850-432-4206
+ WHALEY AVE ENDS
2324 Not Verified
2328 Levin Allen R & Teresa S 8▲
2331 Shams Sam 20▲ 850-432-5504
Shams Ranette S 850-432-5504
+ YATES AVE INTERSECTS
• ZIP CODE 32503 CAR-RT C006
2910 Not Verified
2915 Myers Thomas O & Anita B 29▲ 850-438-5289
2990 Creary Joseph P Jr 14▲ 850-432-9674
Creary Chris L 850-432-9674
3000 Ⓓ Parupia Hasina 850-437-5633
Parupia Abdul 850-437-5633
3002 Chicouras Magda M 20▲ 850-432-8002
Chicouras Nicolos J ..850-432-8002
3004 Parrish Diantha S 14▲ 850-433-0515
Parrish Diana S 850-433-0515
3005 Not Verified
3006 Ⓓ Casey Justin 850-436-4360
3103 Bradley George A Sr 20▲ 850-433-6935
Bradley David A 850-433-6935
3105 Not Verified
3107 Weekley Lois B 20▲ 850-434-0945
Weekley Kenneth R ..850-434-0945

E LAKEVIEW AVE Cont'd
3200 PENSACOLA EXCHANGE PARK parks 850-433-3555
3201 Blake Alfred J 20▲ ..850-433-7968
3205 Mitchell Clifton J Jr & Cheryl G 20▲ 850-434-3337
3215 Dessens Rachel B & David J 10▲
3217 Not Verified
BUSINESSES 6 HOUSEHOLDS 187

W LAKEVIEW AVE (PENSACOLA)-FROM 1899 N E ST WEST

W LAKEVIEW AVE (PENSACOLA)-FROM 1999 N Q ST WEST
+ N PALAFOX ST CONTINUES
• ZIP CODE 32501 CAR-RT C022
19 - 20 Not Verified (3 Hses)
20 B Bunyard Alison N B▲ 850-433-1066
Bunyard Samantha B 2 850-469-1864
21 Pepper Marion B Jr 20▲ 850-432-5964
Pepper Patricia S 850-432-5964
22 Not Verified
+ N BAYLEN ST INTERSECTS
101 Bannon Jeffrey G 6▲ 850-435-9845
110 Stone Brian D & Donna L 20▲ 850-433-3050
STONE DONNA massage therapists 850-433-3050
114 Dotson Nick 4 850-432-0670
120 Menges William D 8▲ 850-432-3929
Menges Marie 850-432-3929
121 Not Verified
151 Scott Donna S 11▲ ..850-433-2153
+ N SPRING ST ENDS
+ N SPRING ST CONTINUES
250 Brooks Billie J Sr 20▲ 850-438-3635
Brooks Brian A 850-438-3635
+ N BARCELONA ST INTERSECTS
351 Hurd Ralph 20▲ 850-438-9095
Hurd Margaret S 850-438-9095
+ N REUS ST INTERSECTS
+ N A ST CONTINUES
• ZIP CODE 32501 CAR-RT C023
507 Taylor Nellie M 17▲ ..850-438-0519
Taylor Gary M 850-438-0519
550 Griff Raymond W Sr 7▲ 850-433-7400
+ N B ST INTERSECTS
600 Beasley Belinda M 4
Beasley Alice
601 - 602 Not Verified (2 Hses)
603 1/2 Williams David M III & Davia M 12▲ 850-434-2054
604 Muse Bennie R & Irene H 7▲ 850-438-6514
606 Ramsey Rebecca L 5▲ 850-434-3874
Ramsey Carol E 850-434-3874
608 Johnson Cornelia H 20▲ 850-438-0253
Johnson Tommy L 850-438-0253
621 Dawson Elix G & Gussie H 10▲ 850-432-9550
631 Not Verified
641 Watts Charles W & Carolyn S 3▲
700 Weaver Sara B 20▲ ..850-438-5148
701 Roberts Joyce R 20▲ 850-432-2779
710 Not Verified
711 Long James T 20▲ 850-438-1956
720 Anderson Bobbie L & Johnnie M 15▲ 850-469-4650
721 Horton Lillian L 20▲ ..850-432-4764
730 Gillespie Daniel C 7▲ 850-435-7873
Gillespie Lloyd G 850-435-7873
731 Crone Forrest W Jr 20▲
Crone Betty H
777 Booker William L Sr 20▲ 850-438-5181
Booker Terry D 850-438-5181
780 Hardaway Fred D 20▲ 850-433-8268
Hardaway Sandra 850-433-8268
800 Armstrong Irma J 11▲
Armstrong Ronald S
801 Wilkins Thelma S 20▲ 850-432-3173
Wilkins Craig R Sr 850-432-3173
810 Campbell Donna G 10▲
Campbell Bert
811 Knight Gene E 20▲
Knight Eric K
820 Kennedy Barbara M & Christopher A B▲
821 - 830 Not Verified (2 Hses)
840 MENTAL HEALTH ASSN mental health serv 850-438-9879
+ N E ST INTERSECTS
+ N F ST INTERSECTS
1004 Cutts Dorothy M 19▲ 850-438-2573
+ N G ST INTERSECTS
1112 - 1119 Not Verified (3 Hses)
+ N N ST INTERSECTS

W LAKEVIEW AVE Cont'd
1221 ALCOHOL & DRUG COUNSELING SVC alcoholism info/treatment ctrs 850-469-3500
DUI SCHOOL schools 850-595-1345
HELPLINE 24 HOURS mental health serv 850-438-1617
LAKEVIEW CENTER INC physicians & surgeons
LAKEVIEW FOUNDATION marketing programs & serv 850-469-3782
RAPE CRISIS CTR mental health serv 850-433-7273
D Ⓓ Milan Erin M
+ N I ST INTERSECTS
1301 LEVEL 1 ARTS nonclassified establishments 850-595-1363
+ N J ST INTERSECTS
1400 Conner Curtis J & Hester D B 850-444-9395
1404 Hamilton Glenda G 11▲ 850-433-6176
Hamilton Frank E 850-433-6176
1405 Warner Charles L Sr & Leona M 20▲
1407 Not Verified
1417 Phillips Robert L & Wanda A 20▲ 850-438-6585
1418 Lambert Howard E 20▲ 850-438-0421
Lambert Cornelia 850-438-0421
+ N K ST INTERSECTS
1501 Not Verified
1503 Arca Edilberto A Jr & Celesta O 20▲
Shetrone Olean B 7 ..850-434-8767
1505 Henson Lucie B▲
Pappas Gregory J 10
A - Not Verified (4 Apts)
1610 PARK PLACE BAPTIST CHURCH churches 850-469-1050
1611 Rancifer Calvin L Jr & Evelen B 20▲ 850-438-3220
+ N L ST INTERSECTS
1700 Not Verified
1702 Ⓓ Gibbs Angela 850-437-9308
1 - 3 Not Verified (3 Apts)
4 Stewart Gloria J 5 ..850-437-0532
1704 Jones Willie Jr B 850-470-9878
1710 Not Verified
1711 Archibald George E 20▲ 850-438-3028
Archibald Sophia R ..850-438-3028
1714 Hamilton Fred D 19▲ 850-438-5789
Hamilton Charity D ..850-438-5789
+ N M ST INTERSECTS
1804 Brock Beverly 3 850-432-1534
1805 - 1809 Not Verified (4 Hses)
1813 Hudson Brian S B▲ ..850-444-9352
Hudson J 850-444-9352
+ N N ST INTERSECTS
2002 - 2008 Not Verified (2 Hses)
+ N PACE BLVD INTERSECTS
• ZIP CODE 32505 CAR-RT C004
2106 Boyle Scott B 850-432-8822
2108 Not Verified
2109 Propst J P 2 850-435-2955
2111 Not Verified
2200 Chavis Judy F 10▲ ..850-434-9478
Chavis Elizabeth D ..850-434-9478
+ N P ST CONTINUES
2201 Hodges Lenora F 20▲ 850-433-5804
Hodges George Jr ..850-433-5804
Ⓓ Waldrop Renee 850-438-5397
2202 Southard Vernell 20▲ 850-433-6975
2205 Brazier S L 4 850-434-8505
2217 Owens Donald R 7▲ 850-434-8993
+ N Q ST INTERSECTS
2307 Ⓓ Lenghia H▲
2316 Ward Thomas H 10▲
Ward Maria
2318 Not Verified
2319 Barr Pearl F 20▲ 850-432-9379
2320 Hutchison Michael W 3 850-433-8090
+ N R ST INTERSECTS
2400 Milstead Lillian S 15▲ 850-438-3278
2401 Bailey Hayward G & Mary L 13▲ 850-432-2613
2403 Smith Katherine L 3
2404 Stacey William G 20▲ 850-433-7775
2405 McManus Daniel P 7▲ 850-439-2935
2406 Rapp Charles E 10▲ 850-436-8781
2407 Not Verified
2409 Chesteen John E 11 850-469-1202
+ N S ST ENDS
2500 Smith Albert W 7▲ ..850-438-1210
2502 - 2505 Not Verified (3 Hses)
2506 Gatlin Andretta 2 850-429-1642
Gatlin Lucas L 850-429-1642
+ N T ST INTERSECTS
+ N U ST INTERSECTS

This directory is property of Polk City Directories. It is leased for the personal use of the subscriber.
This information changes by 60% each year. For updated directory call 1-800-275-7655 or www.citydirectory.com

LAKEVIEW AVE W 32501

From 1900 blk N Palafox w to Archer

Tract 5 (1-399 B) $4

Tract 18 (500-2099 B) $1

Tract 18 (2100-2899 B) $1

Tract 20 (2900-3899 B) $1

19 Jones Lelia + 470-0117 98
20 B Bunyard Alison N 433-1066 96
21 Pepper Marion B Jr 432-5964 80
22 Smith R 438-1027 97
101 Bannon Jeffrey + 435-9845 98
110 Stone Brian 435-4829 96
110 ★Stone Donna L LMT 433-3050 97
120 Bowen Virginia S 432-3929 86
121 Sapp J D 432-3515 96
151 Scott Donna 433-2153 93
250 Brooks B J Sr Rev 438-3635 84
351 Hurd Ralph 438-9095 --
507 Taylor N M 438-0519 87
550 Askew Velvora 433-1260 97
601 Gathleny Leo E 438-7119 --
602 Fleming L A 434-8419 96
602 Kimball S 434-8419 96
603 Williams David 434-2054 93
604 Muse Bennie + 438-6514 98
606 Deweese Norman H 433-2078 93
608 Johnson Cornelia 438-0253 77
621 Dawson Elix 432-9550 95
641 Palmer Clarence R 432-7584 --
641 Webb T W 432-7584 85
700 Weaver Jack 438-5148 --
701 Roberts J E + 432-2779 98
711 Long Jas T 438-1956 --
721 Horton Lillian 432-4764 --
731 Crone Forrest W 438-9436 83
777 Booker W L 438-5181 75
780 Hardaway Fred D 433-8268 77
801 Wilkins Thelma L 432-3173 86
820 Kennedy Barbara M 434-7373 95
1112 Stokes Ora B 438-3280 96
1114 Pels Ora 432-2172 80

1221 LAKEVIEW CENTER
★Adolescent Svc DAART 469-3585 85
★Appointments 469-3500 98
★Date-DUI School 469-3441 87
★Drug & Alchl Counslg 432-1222 96
★Emergency Services 432-1222 96
★Information 432-1222 83
★Lakeview Associates 469-3708 85
★TDD 595-1300 88
1300 Calhoun S F 438-7673 --
1301 ★Level 1 Arts 595-1363 90
1404 Hamilton Chas H Rev 433-6176 94
1417 Phillips R L 438-6586 83
1418 Lambert Howard E 438-0421 --
1503 Arca Edilberto A Jr 432-5217 83
1503 Arca Robert + 432-9250 98
1505 Sabol P J 434-0491 97
1505 C Witt Ronald + 434-1269 98
1607 Blackwell James M 438-5107 --
1611 Rancifer Evelyn 438-3220 79
1700 Smith Johnnie 433-6185 96
1702 Smith Theresa + 433-4112 98
1704 Jones Willie Jr + 470-9878 98
1711 Archibald Annie Ruth 438-3028 77
1714 Hamilton Chris 469-8085 97
1714 Hamilton Fred 438-5789 86
1715 DuBose Willie R 433-6720 --
1803 Camley Donald □ 432-7597 98
1813 Hudson J 444-9352 96

ZIP CODE 32505

2108 Lytle David E + 438-8631 98
2111 Southard Norma 438-8546 90
2200 Chavis Judy 434-9478 96
2201 Hodges Lenora F 433-5804 --
2202 Southard Vernell 433-6875 --
2205 Brock Tami 469-9680 97
2215 Seitz William H 432-3056 88
2318 Wasp Mario + 470-9261 98
2319 Barr Pearl 432-9379 --
2400 Milstead Lillian 438-3278 89
2401 Bailey Hayward 432-2613 92
2403 Benavides Donna + 432-8213 98
2404 Stacey W G 433-7775 84
2405 Franklin Stephanie + 434-3365 98
2406 Rapp Charles + 436-8781 98
2409 Chesteen John 469-1202 95
2504 Williams Howard + 438-9081 98
2505 Dover Edna M 434-8310 92
2506 Broxson Thomas □ 433-2220 98
2700 Caristi Robert & Myrtle Sr 434-1594 89
2715 Stone Emma Jean 434-0431 95
2800 Rowell Robert A 438-3380 85
2825 ★Treiber Constrn Co 432-5645 83

11-BUS 75-RES 14-NEW

LAKEWOOD RD 32507

LAKEWOOD; WARRINGTON

From Barrancas Ave n w, s & ne in a cir, 1 w of Bayou Chico Bridge

Tract 22 (1-199 B) $2

Tract 22 (1-99 O) $2

Tract 22 (200-750 B) $2

Tract 22 (1100-1100 E) $2

Tract 22 (1100-1399 B) $2

1 ★Continental Import Repair 456-7018 84
2 Thompson Charles + 453-0838 98
3 Walker Carriep Mrs 456-1779 89
4 Reeley W W 456-2323 --
5 Scott Kenneth 457-1804 95
6 Leverette Melissa □ 458-5575 98
9 Griffith Donald J + 456-3128 98
10 Farmer Robert G 456-7559 77
101 Ellis David Jr 453-2676 60
102 McGill C S + 453-3619 98
106 Powers B 457-9815 97
107 Black Susan 456-5342 94
108 Bay Steve 456-7249 81
109 Howell Keith 453-3288 96
111 Krzan K □ 453-3199 98
111 Maciejewski Frank P 457-0719 91
112 Jones Paul L 457-1870 97
113 Louie Michael K 456-2604 81
114 French Jas A Jr 456-7016 --
114 French Patricia C 456-7016 --
115 Clark Travis + 457-4240 98
115 Peebles Brenda □ 457-3775 98
116 Lipham David 453-5636 77
201 Warren Clarence R 456-4727 --
202 Williamson Avis M 455-1906 96
203 Aguilar P J 455-6972 88
204 Farrior Noel C & Michele 453-4820 88
206 Crowder M H 456-2860 --
207 Harrison Bobby M 457-6728 96
208 Kast Margie Mrs 456-3915 --
209 Robbins D P + 455-7206 98
211 Echols B A 455-0441 --
213 Bounds Mark & Bj 455-8106 97
215 Christenson Dallas L 455-7530 --
217 Fatheree Hazel 456-1511 84
300 Malavet J A 455-8641 97
301 Stephen Jan R 453-9397 97
304 Lawhorne J D 456-1734 --
305 Koon Vida 456-1431 --
307 Shepard R R 456-3244 92
400 Newkirk Bryan 455-4061 --
403 Pearce M + 458-5427 98
404 Davis John E 455-1176 --
405 Miller Y S + 458-9260 98
407 Nickerson P E 456-2660 --
501 Kratz Megan + 458-1005 98
502 McAllister Toni E □ 456-9990 98
503 Suchy John J Jr 455-0187 --
505 Barfield Doreen 457-4707 91
506 Sapp J W 456-2146 --
507 Cooper Roy T Jr 456-3147 86
510 Smith Robt G 455-2621 --
511 Kelly Gerald A 456-1842 --
512 Henry Van T + 458-9609 98
513 ★Walker Electric Co 455-0470 86
514 Shea William J 456-5438 96
515 Walker Thomas 453-1529 96
515 Walker Tom 456-2869 93
517 Williams Dennis + 458-0521 98
521 Glouzelis George 456-7555 93
523 Weimorts John W 455-4423 --
530 Baggett R 456-6022 95
600 ★Burgess Rufus L 455-8016 81
600 ★Lakewood Fiberglass 455-8016 82
602 Mulvey M 455-1777 94
604 Kirkland Clyde 453-1885 83
607 Propps Bob Sr 455-0701 94
608 Driver Paul P 456-3476 --
609 Wall Greg + 453-6521 98
610 Topliff J W Cmdr 455-5145 --
611 Eddins Steve + 457-9108 98
612 Stowe Ansell C 453-1601 83
613 Nix Stephen □ 457-1368 98
614 Mills Joe Capt 456-5467 --
615 Coleman Wm E 456-2672 --
617 Clark Robert B 453-2551 90
618 Dunne Jack H 456-1869 83
618 Dunne Tim 456-1869 83
619 Swann Edw L Jr 456-7862 --
619½ McClendon Wanda 458-2547 95
621 Thompson C 458-0332 94
623 Pfeiffenthaler Eva + 458-0114 98
624 Pearson Bo 455-9858 91
624 Pearson Sylvia 455-9858 86
625 Haynes Matilda 458-6911 96
627 Mack K A 455-3617 94
629 Bathurst Howard E □ 455-2483 98
630 ★Pharr John & Assoc Architects 456-6262 97
630 Pharr John T 457-1801 96
632 Fletcher Lynwood V 456-1730 90
634 Andrews Lawrence D 456-3479 90
635 Adcock B J 455-0944 85
636 Meredith Dean Cosmetic Constnt 458-0406 97
638 Carter Dean G 455-8328 --
639 Libbey Paul W 456-1077 --
640 MacNaughton L 455-8127 91
641 Manwaring V C 456-0158 82
643 Ganis Benj F 455-2124 --
702 Austin Robert 458-2841 96
704 Bryan Mac L 455-1566 92
705 Blackmon W H 455-8933 78
706 Soehner Raymond A 453-5435 81
708 ⊗Green Esther K Mrs 455-2455 --
710 Whaley H E 456-4359 --
711 Davis Leonard 455-1952 95
712 Brooks S 456-7884 95
712 Spartina A 458-5838 97
714 Frisco James 457-3697 97
714 Frisco James & Linda 456-5642 97
715 Fecundio V M 453-8777 96
716 Holston William J 456-8838 82
721 Sims Harold 456-6461 90
722 Johnson M G 455-2242 94
723 Toler William A Rev □ 458-5356 98
724 Edwards Samuel W 453-6409 91
725 Burnett Samuel + 457-4121 98
727 Parada Linda 453-9199 96
728 Warren B □ 458-1268 98
729 Marquis Kelly + 458-1299 98
731 Menard Jacqueline 456-7760 --
731 Menard Paul L 456-7760 --
732 Sands John W 455-3843 78
733 Tanner Cecil 456-2500 --
734 Hutchinson M D 456-4762 79
735 Lemaster William R 455-8620 95
736 Pounds Johnnie R + 458-1865 98
737 Padilla Catherine 455-1479 85
738 Johnson John Earl 455-4491 --
742 Casart Robt G 456-1728 --
800 Rankin Patrick 455-3950 96
801 Clopton David S 453-6523 95
802 Clopton Sidney 453-5146 86
803 Gay Edward S 456-3680 89
804 Downey Stella T 455-0123 75
805 Lister Houston J 456-2849 88

806 BAYOU CHICO MARINA
★Bayou Chico Marina 455-4552 87
Creel Wilmer 456-9776 96
Macgregor Matt 453-8616 97
★Pensacola Big Game Fishing Club 453-4638 89
Reid Gordon A 458-9571 96
Sears Rick 453-8541 97
Toler Rodney + 453-8769 98
VanBuuren Arnold + 458-9351 98
Wcisło Robert J 458-1978 96
Young William M 456-0603 93
807 O'bryan K T 458-6685 97
808 McCombs Edmund C 456-7275 85
808 Moering E P 456-2150 --
809 Bryson Todd 458-2928 96
813 Johnson Benjamin 456-7382 76
813 Johnson Jeanette 456-7382 76
815 McQueary Robert E 455-1027 83
817 Cresswell Forrest V 456-8300 --
902 Kroehl Leanna 455-3762 96
904 Stroyick Travis + 453-4357 98
1000 ★A & A Sunstar Solar Energy + 457-7625 98
1000 Byrd Eddie R 457-2865 96
1004 Dunn Tracy 455-3943 95
1005 Mims Bernice 453-2952 80
1006 Moose Isabella A 456-2312 80
1008 Coon M 453-5117 85
1100 Ross Caesar C Jr 455-4783 --
1110 Powell Daryl 453-3829 95
1110 Powell Josephine 456-3958 76
1111 Tolbert Francis 456-7201 83
1117 Jackson Ollie M 456-2106 85
1122 Polk O B 453-9425 83
1122 Polk Sylvester Jr 456-7335 --
1124 Polk Cecelia 457-6887 95
1135 Bell Wanda M 453-3531 77
1136 Fatheree Stephen 458-2196 97
1141 Cantrell E 456-4197 95
1302 Greene T M 456-3324 --

1303 APARTMENTS
Johnson E + 456-0546 98
Johnson Willy + 457-7088 98
Townsend S 456-5835 95
1304 Hankinson Dorothy 455-7764 94
1305 Piquette Raymond E 456-2161 --

8-BUS 170-RES 22-NEW

LA MANCHA WAY 32503

CORDOVA VILLAS

From Delmonte Dr north

3410 Horswell B A 435-7297 91
3411 Murphy Ronald L 432-9412 86
3420 Andrews Aida I 436-4928 93
3420 Andrews Thomas E 434-5612 97
3421 Land Claude M 436-6688 92
3431 Acker Dave 433-7681 96
3431 Acker Dave 433-7497 96
3440 Koon Greg 434-2999 97
3441 Austin Lyndsey + 436-8883 98
3451 Perceval M M 433-6619 87
3460 Sperry Charles K 435-8868 94
3500 Himes E K 433-3376 89
3500 Himes L A 433-3376 89
3501 Nemecek Sue 470-9434 97
3510 Hawkins Peggy + 432-8368 98
3510 Lange H 469-1956 96
3511 Corcoran Jason B + 435-0518 98
3521 Curry M H 470-9908 97
3531 Smith S Seabury 434-6854 92
3540 Hendel Stacy 435-9855 97
3541 Carr Ann 433-1953 94
3551 Mcdowell Christian 434-6515 97
3560 Gill Karanbir S MD 434-1143 89
3561 Clarke Gayle 433-6738 97

0-BUS 24-RES 3-NEW

LAMAR 32507

BEACH HAVEN

From Mills Ave w to Rentz Ave

Tract 27 (1400-2599 B) $3

1418 McWilliams F J 453-1832 84
2295 Wettering John □ 455-0467 98

0-BUS 2-RES 0-NEW

LAMBERT 32505

From Hampton Rd ne, 3 blks w of Pensacola Blvd

Tract 32.01 (700-799 B) $2

701 Marshall Kayla C 478-6049 91
702 ⊗Dixon Willie 477-7584 --
703 Armstrong Inez Mrs 476-0825 --
705 Albritton Helen 476-3430 --
708 Straughn Elsa 477-2619 84
709 Carrier John 476-1201 --
712 Palmer A □ 475-5914 98
716 McCuff S A 477-2282 --
718 Johnson Gladys 478-1789 96
720 Sanders Robt L 477-8586 --

0-BUS 10-RES 0-NEW

LA MIRAGE (R R 18) 32504

From Spanish Trail Rd e & ne to La Jolla

4301 Bourassa Daniel J DC 475-6336 92
4320 Ryan William D 484-6874 93
4321 Dyess David L 477-0643 93
4331 Murphy Scott 484-6067 93
4341 Maygarden Randy A 477-0650 91
4351 Paul A + 475-1629 98
4360 Winne Ross W 479-9665 95
4361 ⊗Loveless Earl 484-0477 93
4370 Murray J B 477-5317 89
4371 Jones Douglas 478-4860 94
4380 Agrawal Ashesh K 476-0373 92
4381 Gatewood John L 474-9837 87
4390 O'Rourke M 479-1254 93
4391 Truxillo Jerry 478-4645 91
4401 Willson M M 477-7527 94
4410 Arnold J T 477-9592 89
4411 ⊗Martin John F 478-7186 93
4421 Murray Marv 476-7640 96
4431 Smith Zac 474-0436 97
4441 Fain Brett S 484-8029 90
4451 Hull Ronald E 478-1030 88
4460 Anderson Stephen J 474-9342 88
4461 Robertson Martine 479-1775 93
4461 Robertson Regina R 505-0355 97
4471 Bokanyi David + 505-9940 98
4471 Bokanyi David □ 494-0759 98
4480 Callan Barbara 479-3464 90
4481 Eng Gene 479-9042 88
4490 ⊗Fletcher Dwain 484-0658 98
4491 Achors William + 476-7808 98
4500 Williams David L 476-9489 88
4501 Irvine Hugh R 478-1876 93
4511 Ellison Donnie 494-1532 94

0-BUS 33-RES 3-NEW

LA NAIN DR 32514

From 4200 Beau Terra Ln n, 2 e of 9th Ave

Tract 35.01 (7700-7999 B) $3

7720 Sturdivant W D 478-5595 79
7725 Warner W C 477-3655 79
7740 East Charles D 477-9324 79
7745 Steele Robert T 477-8853 86
7780 Johnson Irvin J 477-4246 79
7785 Lewin Chip + 484-9834 98
7800 McArthur Brian K 478-7952 91
7805 Hamlin Rob 477-4641 97
7825 Collins Terry 476-0340 94
7825 Payne Mark L 479-3124 95
7840 Mowery Richard 479-7527 97
7845 Kranzer A M 476-6677 75
7860 Derr Stephen A 474-0324 91
7865 Kisner Bernard 476-0750 --
7880 Oliver Edith Ware 857-4273 97
7885 Porter Michael A 494-1986 94
7900 Perry Tammye & Chris 478-0267 97
7905 Quinn James 477-0927 93
7910 Welch J L 479-1026 90
7920 Bohlken David A 477-2119 89
7925 Orr Tim 478-8427 97
7940 King George E 477-3735 75
7945 Combs Norris K Cdr 477-4271 75
7970 Evers Mike 969-9383 97

0-BUS 24-RES 1-NEW

LANCELOT DR 32514

CAMELOT

From Collingswood n 1 w of 9th Ave

7700 Carter R E 479-7473 94
7705 Kozak M 478-5841 97
7710 Wiik Ken + 969-9432 98
7810 Craig Dean + 477-6770 98
7815 Gash John A Cdr 477-6761 --
7830 Hammergren M J 476-4389 --
7830 ★Hammergren M J ofc 477-5793 --
7830 ★Heatherwood Corp building contractor 477-5793 82
7905 Jee J L 477-6258 96
7910 Harris Brian K 494-1276 95
7915 Weaver Jenney 478-3998 97
7920 McCoy Wade W 476-8236 --
7930 Little Curtis 484-4221 97
7940 Sands J + 479-2896 98
7940 Sullivan J □ 494-0887 98
7950 Sims Nathan 477-3259 82
7955 Neumann Jack P 478-1970 97
7955 Neumann Jack P 479-2356 94
7960 ⊗White Glenn D 479-7797 89
7965 Morton Billie D + 857-1188 98
7970 Snyder Robert E 857-4893 97
7975 Burden John Michael 478-8209 93
7980 ⊗Carey Dan 477-9510 91
7985 Amentler John N Jr 478-1431 76
7990 Bussell S 478-2728 92
7991 Caranci Vince 477-5167 94
7994 Fulwylie C B J Dr 476-1305 81

★ BUSINESS LISTING □ CHANGE OF ADDRESS + NEW LISTING ⊗ NO TELEPHONE SOLICITING

PENSACOLA, FL

LAKEVIEW AVE E 32503 Contd

1310 Martins R N 434-2822 87
1315 Spencer Rick +438-7755 93
1315 Spencer Rick 434-0469 91
1320 Dricka Erick +469-1952 93
1327 Russ Jas Dexter III 433-0590 --
1400 Bush Gregory E 432-9072 89
1403 Guthrie Theron A 432-6683 --
1404 Arnette Mack +433-4548 93
1404 Arnette Mack +434-3479 93
1409 McDavid Duncan 432-6537 --
1417 Moody James W Jr 432-8022 77
1430 Jipson James W 435-7827 89
1501 Abernathy L B 434-1421 87
1501 Coutee Monica +469-0286 93
1515 Cannon C R 432-8912 92
1515 Davis Peter T C 432-8041 90
1515 Goodwin J L 432-2693 88
1515 Jesmonth Richard E 433-2050 91
1525 Frye William III 432-6214 92
1600 Salmons James D 433-2620 --
1601 Berlin D G 438-3811 80
1603 Gibson Bruce 469-1678 92
1604 Davis William S Jr 434-9738 92
1605 Baer S D 433-8415 85
1608 Brown K E 432-6810 75
1609 Register J P 438-6614 85
1618 Champlin Jodi +438-3720 93
1618 White Danny +438-3720 93
1620 Champlin Gerald B 438-3476 83
1620 Maloy J W Jr Capt 438-3476 --
1700 Knowles Robt C Capt 432-6617 --
1711 Wilhoit Wm M C MD 438-2726 86
1714 O'Toole W H 433-7416 --
1717 Bouchillon T J 433-2870 85
1725 Henderson Richard J 434-1844 --
1790 Kopach Paige 433-2417 91
1790 Kopach S Cott 433-2417 91
1800 Newton Constance 433-8499 92
1803 Krueger R E 434-7171 86

1804-08 LAKEVIEW APTS

1804 Bell B L 433-2390 82
Butler Robert T Mrs 433-7171 78
Odee L D 438-2776 81
1808 ★Burleson Doug 469-0517 92
★Doug's Movers & Delivery Service 434-6262 91
Willis Keeran C Rev 438-7832 85
1811 Hamel N +435-9576 93
1811 Rand Susan +438-8897 93
1811 Thompson Darryl 469-9724 92

1812-14 BREAM APTS
(Crutcher Apts)

1812 Chaney Tim 469-1159 92
Lee Mary +469-0255 93
Plant Mark +438-5734 93
Price Lynda 432-0495 92
Smith Von +469-0255 93
Wilson M D □433-0005 93
1814 Barnes William +438-6517 93
Hollinger Paul +432-6102 93
LaFlamme Eric +438-5830 93

1817 UTTERBACK APTS

Darcey J Paul 434-7430 90
Hatcher Frank Jr +469-0567 93
1818 Perry James J 433-6007 83
1819 Rapp L +433-0247 93
1900 Steed Charles D 432-0418 92
1902 Levey C H 432-5466 --
1904 McAlpin Richard R □434-6981 93
1905 Gofanka S 469-1938 92
1907 Davis D A +469-1042 93
1915 Cunningham D J 438-1096 87
1915 Cunningham J D Sr 438-1096 87
1917 Emmanuel D 432-0021 90
1918 Brown M L 432-9433 --
1919 Robertson Mark +433-0857 93
1920 ★Dolphin Eagle Enterprises Inc 432-2527 92
1920 Forrester J G II Cdr 438-3670 91
1924 Kranjec Bob 432-7303 80
1925 Horton Clint 435-9232 92
2000 Oelschlager L P 434-5902 88
2001 Longoria Diane 434-7628 88
2002 Gilmore William J 434-1599 84
2002 Stearns Harold A 438-8277 92
2003 Tytke S L □435-2556 93
2004 McAllister Bert 438-1003 79
2006 Wesley M Earl 433-6097 88
2013 Rainey M 432-5717 92
2014 Foy Edwin 432-7758 89
2014½ Lynch A J 434-8147 90
2015 Winslett D L 438-0308 91
2020 Barnes Dennis E 433-7696 91
2100 Dean B T 438-6063 --
2101 Yochum K M 433-7826 75
2110 Benttowski L E 438-5209 --
2117 Robinson Alan R 438-7274 87
2200 Hayes Jerry H 438-9036 --
2220 Smith Jewell M Mrs 432-4206 --
2324 Collins Edw J 432-7866 --
2331 Shams Sam 432-5504 --
4-BUS 134-RES 28-NEW

LAKEVIEW AVE E 32503
E PENSACOLA HEIGHTS

From 1500 blk Bayou Blvd e to Watson Ave, formerly 15th St (EPH)

2910 Kirkland Garrett F Jr 438-3710 75
2915 Myers Thos O 438-5289 81
2990 Creary Jody 438-3297 91
2990 Creary Joey 432-9874 91

LAKEVIEW AVE E 32503 Contd
E PENSACOLA HEIGHTS

3000 Cardenas Ron 432-8216 88
3002 Chicouras Nicolos 432-8002 75
3005 Arnette Della A 438-1282 --
3006 Parrish Diane G 433-0515 90
3103 Bradley Geo A Sr 433-6935 --
3105 Weekley Catherine +433-8134 93
3107 Weekley Lois 434-0945 77
3200 ★Exchange Park Softball Office 433-3555 88
3200 ★Pensacola Leisure Svcs Dept Exchange Park 433-3555 88
3205 Mitchell C J Jr 434-3337 75
3215 Dunn Ross F 434-5894 87
3217 Matthews Dian 433-7974 83
2-BUS 14-RES 1-NEW

LAKEVIEW AVE W 32501
From 1900 blk N Palafox w to Archer

19 Golden Marc 434-5893 84
20 B Bunyard Alison N +438-0261 93
21 Pepper Marion B Jr 432-5964 60
101 Hester Steve 438-8302 92
110 Stone B G Capt Ret 433-1811 69
114 Carrigan S J 435-7435 92
120 Bowen Virginia S 432-3929 86
151 Scott Donna +433-2153 93
250 Brooks B J Sr Rev 438-3635 84
351 Hurd Ralph 438-9095 --
507 Taylor N M 438-0519 87
600 Campbell Gina M +438-8405 93
601 Gathleny Leo E 438-7119 --
602 Matroni V A 432-4860 --
603 Williams David +434-2054 93
604 Kavalaskia M H 438-7620 75
606 Deweese Norman H +433-2078 93
608 Johnson Cornelia 438-0253 77
621 Olson Edgar E 433-5834 90
641 Palmer Clarence R 432-7584 --
700 Weaver Jack 438-5148 --
711 Long Jas T 438-1956 --
721 Horton Lillian 432-4764 --
730 Shepherd Victor 434-9924 91
731 Crone Forrest W 438-9436 83
777 Booker W L 438-5181 75
780 Hardaway Fred D 433-8268 77
801 Wilkins Thelma L 432-3173 86
841 Houston Clark T 438-9626 92
1114 Pels Ora 432-2172 80
1221 ★Adolescent Drug & Alcohol Resdnl Treatment 432-1222 91
1221 ★Alcohol & Drug Counseling Svc- LCI 432-1222 87
1221 ★DAART Adolescent Substance Abuse 434-2444 87
1221 ★Drug & Alcohol Counseling Svcs LCI 432-1222 87
1221 ★Lakeview Center Inc Inf & Appointments 432-1222 83
1221 ★Lakeview Center Inc DUI School 433-3084 87
1221 ★Lakeview Center Inc Drug & Alcohol Counseling 432-1222 83
1221 ★Lakeview Center Inc Adolescent Svcs DAART 434-2444 85
1221 ★Lakeview Center Inc Lakeview Associates 432-1222 85
1221 ★Pathway 432-1223 85
1221 ★Rape Crisis Center 433-7273 86
1221 ★Trauma Recovery Ctr 433-7273 90
1300 Calhoun S F 438-7673 --
1300 ★Lakeview Center Inc Emergency Services 432-1222 89
1301 ★Level 1 Arts 444-8562 90
1402 White Jack 432-0155 86
1404 White M E 432-2608 89
1405 Warner Chas L 438-1985 --
1407 Warner Jason 438-5295 89
1417 Phillips R L 438-6586 83
1418 Lambert Howard E 438-0421 --
1501 Arca Ronald D 432-0216 83
1503 Arca Edilberto A Jr 432-5217 83
1505 A Gross John +432-1920 93
1607 Blackwell James M 436-5107 --
1611 Rancifer Evelyn 438-3220 79
1700 Bell J Y 438-3809 92
1711 Archibald Annie Ruth 438-3028 77
1714 Hamilton Fred 438-5789 86
1715 DuBose Willie R 433-6720 --
1803 Laster Ann +434-2247 93
1806 Mincher G E 434-0033 --
1807 Coleman B □432-7551 93
1813 Johnson Gary B +432-0618 93

ZIP CODE 32505

2111 Southard Norma 438-8546 90
2200 Nix Alina Mrs 438-4352 --
2201 Hodges Lanora F 433-5804 --
2201 Howard Lori +433-3718 93
2202 Southard Vernell 433-6975 --
2205 Rowland W E 434-1986 84
2215 Seitz William H 432-3056 88
2217 Ward Thomas H +436-4741 93
2316 Ward R M 433-7360 --
2319 Barr Pearl 432-9379 --
2400 Milstead Lillian 438-3278 89
2401 Bailey Hayward 432-2613 92
2404 Stacey W G 433-7775 84
2405 Dover Edna M 434-8310 92
2407 Gangemi Ann Mrs 438-1854 --

LAKEVIEW AVE W 32505 Contd

2419 ★Christian Family Care Center +469-1356 93
2504 Godwin Melanie 433-9074 90
2504 Osborne A +469-8741 93
2506 Taylor Roy E 432-3796 84
2700 Caristi Robert F Sr 434-1594 89
2715 Nelson Geo W 433-4594 --
2800 Rowell Robert A 438-3080 85
2802 Butler Linda J 433-8761 88
2803 Butler Barbara Jean 432-0777 92
2825 ★Treiber Constrn Co 432-5545 83
18-BUS 73-RES 12-NEW

LAKEWOOD RD 32507
LAKEWOOD; WARRINGTON

From Barrancas Ave n w, s & ne in a cir, 1 w of Bayou Chico Bridge

1 ★Continental Import Repair 456-7018 84
1 Harvey Marsha +457-4242 93
3 Walker Carrie Mrs 456-1779 89
4 Reeley W W 456-2323 --
5 Ball James 457-4059 92
9 Griffith Donald J 458-3128 --
10 Farmer Robert G 456-7559 77
101 Ellis David Jr 453-2676 80
107 Black Chris 456-5342 91
108 Bay Steve 456-7249 91
109 Depot Robert 453-4957 79
111 Horton Kenneth L 453-3030 86
111 Maciejewski Frank P 457-0719 91
112 Elkins T 457-1870 90
113 Louie Michael K 456-2804 81
114 French Jas A Jr 456-7016 --
114 French Patricia C 456-7016 --
116 Lipham David 453-5636 77
201 Warren Clarence R 456-4727 --
203 Aguilar P J 455-6972 88
204 Farrior Noel C 453-4396 88
206 Crowder M H 456-2860 --
208 Kast Margie Mrs 456-3915 --
209 Howell Tashawnda □456-2134 93
210 Christenson M W 456-1824 91
211 Echols B A 455-0441 --
212 Hutchison Betty 455-1015 89
213 Campbell R G 456-1214 --
215 Christenson Dallas L 455-7530 --
217 Fatheree Hazel 456-1511 84
300 Wood Gene A 456-0948 --
301 Barnard Sharon 453-6259 92
301 Slaughter Keith 453-6259 92
304 Lawhorne J D 456-1734 --
305 Koon Vida 456-1431 --
307 Shepard R R 456-3244 92
400 Newkirk Bryan 455-4061 --
401 Hollis Eola D 456-6559 90
401 Wilkerson Hazel D 456-6559 90
403 Wolfe Clyde +453-2273 93
404 Davis John E 455-1176 --
407 Nickerson P E 456-2660 --
500 McGhee Linda □458-0640 93
501 Rhodes James 456-9312 90
502 Toplift Martin +453-1182 93
503 Suchy John J Jr 455-0187 --
505 Barfield Doreen 457-4707 91
506 Sapp J W 456-2146 --
507 Cooper Roy T Jr 456-3147 86
510 Smith Robt G 455-2621 --
511 Kelly Gerald A 458-1842 --
512 Marshall Tom R 455-8889 --
513 ★Walker Electric Co 455-0470 86
515 Walker T A 453-1529 --
515 Walker Tom +456-2869 93
516 Myers David G □458-0628 93
518 Fairchild Charles □453-3912 93
521 Giouzelis George +458-7555 93
523 Weimorts John W 455-4423 --
600 ★Burgess Rufus L 455-8016 81
600 ★Lakewood Fiberglass 455-8016 82
602 Mulvey Gerald L 455-1777 --
604 Kirkland Clyde 453-1885 83
606 Sanford Jack D 456-3810 84
608 Driver Paul P 456-3476 --
610 Toplift J W Cmdr 455-5145 --
612 Stowe Ansell C 453-1801 83
613 Spicer Jerry 458-0142 --
614 Mills Joe Capt 456-5457 --
615 Coleman Wm E 456-2672 --
617 Clark Robert B 453-2551 90
618 Dunne Jack H 456-1869 83
618 Dunne Tim 456-1869 83
619 Swann Edw L Jr 458-7862 --
623 Hays W 457-8076 92
623 Preble L G 456-8194 92
623½ Turner Dean J +458-0938 93
624 Pearson Bo 455-9858 91
624 Pearson Sylvia 455-9858 86
627 McKell James 453-4815 80
629 Pusch Stephanie 458-4461 92
630 Driver Michael J 453-4941 92
632 Fletcher Lynwood V 456-1730 90
633 Koshorek Andrew +457-9475 93
634 Andrews Lawrence D 456-3479 90
635 Adcock B J 455-0944 85
637 Whittaker Kent 458-2759 90
638 Carter Dean G 455-8328 --
639 Libbey Paul W 456-1077 --
640 MacNaughton L 455-8127 91
641 Manwaring V C 456-0158 82
642 Holland G D Jr 455-0079 --
643 Ganis Benj F 455-2124 --
701 Bambach Raymond C 456-3552 --
702 Rankin Edward 453-5121 91

LAKEWOOD RD 32507 Contd
LAKEWOOD; WARRINGTON

704 ★Bryan Mac L ins Boat 455-1566 92
705 Blackmon W H 455-8933 78
706 Soehner Raymond A 453-5435 81
708 ⊗Green Esther K Mrs 456-2455 --
709 Lepley June 456-1337 80
710 Whaley H E 456-4359 --
711 Rochester N S □453-0328 93
712 Waters W V 456-2685 --
714 Wright Linda 456-5642 92
715 Ryan Patrick P 455-8375 --
716 Holston William J 456-8838 82
720 Huggins William B Dr 456-7206 77
721 Sims Harold 456-6461 90
723 Toler Wm A Rev 455-4035 --
724 Edwards Samuel W 453-6409 91
726 Reime Nils M 455-5566 75
728 Hatcher W K 453-0729 86
729 Zundel William G 457-3824 92
731 Menard Jacqueline 456-7760 --
731 Menard Paul L 456-7760 --
732 Sands John W 455-3843 78
733 Tanner Cecil 456-2500 --
734 Hutchinson M D 456-4762 79
735 Tillery L 455-1980 92
736 Mason Jeffrey R 456-7583 82
737 Padilla Catherine 455-1479 85
738 Johnson John Earl 455-4491 --
742 Casart Robt G 456-1728 --
800 Smith Marion F 456-9003 85
801 Clopton Jerry 453-4131 91
802 Clopton Sidney 453-5146 88
803 Gay Edward S 456-3880 89
804 Downey Stella T 455-0123 75
805 Lister Houston J 456-2849 88

806 BAYOU CHICO MARINA

★Bayou Chico Marina 455-4552 87
Broadway Dan □457-4002 93
Parent Larry A 456-4919 92
★Pensacola Big Game Fishing Club 453-4638 89
Sears Rick +453-8541 93
Weldon Grayson Jr +458-9846 93
Yacht Ossa Riza 456-7263 90
Young William M +456-0603 93
808 McCombs Edmund C 456-7275 85
808 Moering E P 456-2150 --
813 Johnson Benjamin 456-7382 76
813 Johnson Jeanette 456-7382 76
815 McQueary Robert E 455-1027 83
817 Cresswell Forrest V 456-8300 --
904 Lassiter M +457-6974 93
1000 Tran Guong Thi □453-3954 93
1004 Eddins Misty +455-1971 93
1005 Mims Bernice 453-2952 80
1006 Moose William J 456-2312 80
1008 Coon M 453-5117 85
1100 Ross Caesar C Jr 455-4783 --
1110 Powell Josephine 456-3958 76
1111 Tolbert Francis 456-7201 83
1117 Jackson Ollie M 456-2106 85
1122 Polk O B 453-9425 83
1122 Polk Sylvester Jr 456-7335 --
1124 Feacher C 456-1987 90
1135 Bell Wanda M 453-3531 77
1141 Cantrell R W 456-4197 --
1251 Smith J D +457-0491 93
1302 Greene T M 456-3324 --

1303 APARTMENTS

Herrick C M 455-7986 90
Mitchell Elizabeth M 453-6080 91
Riley Mary 456-5401 92
Stallworth A +455-0065 93
Stallworth A □457-9900 93
Steen Richard J 456-6835 90
1304 Hankinson Ronald E Sr 455-7764 --
1305 Piquette Raymond E 456-2161 --
7-BUS 161-RES 14-NEW

LA MANCHA WAY 32503
CORDOVA VILLAS

From Delmonte Dr north

3410 Horswell B A 435-7297 91
3411 Murphy Ronald L 432-9412 86
3420 Andrews Aida +436-4928 93
3421 Land Claude M 438-6688 92
3430 Lang C F 432-5475 92
3431 Roudabush D 469-0898 92
3440 Ellis Lloyd □435-8910 93
3441 Turner Becky +435-9956 93
3450 Arnold Nancy 434-0292 88
3451 Perceval M M 433-6619 87
3460 Donavan G L +469-1614 93
3461 Gardner J 432-9646 91
3461 Husted Ken 432-9435 91
3500 Himes E K 433-3376 89
3500 Himes L A 433-3376 89
3501 ★Clear View Media 432-9463 92
3501 Risher D S 433-3610 91
3501 ★Transit Advertising Limited 435-9148 92
3510 Myers Jeff +433-5276 93
3511 Risher Jack 438-4665 92
3531 Smith S Seabury 434-6854 92
3540 Mobley D A 433-2764 92
3541 McConnell S M +438-9858 93
3550 McCraw Mark +469-0956 93
3560 Gill Karanbir S MD 434-1143 89
3561 Clarke-Dewitt G III +433-6738 93
2-BUS 24-RES 7-NEW

★ BUSINESS LISTING □ CHANGE OF ADDRESS + NEW LISTING ⊗ NO TELEPHONE SOLICITING 133

1989 Pensacola, FL & Vicinity - City Publishing Co.

LAKEVIEW AVE E 32503 Contd

1918	Brown M L	432-9433	--
1919	Baker Wm C Jr	432-1699	87
1920	Gilmore William J	434-1599	84
1924	Kranjec Bob	432-7303	80
2000	Oelschlager L P	434-5902	88
2001	Longoria Diane	434-7628	88
2002	Stearns Harold A	438-8277	--
2003	Baumert Susan	438-1561	87
2004	McAllister Bert	438-1003	79
2008	Wesley M Earl	433-6097	88
2013	Harrison John F	438-9467	81
2014	Foy Edwin	+ 432-7758	89
2015	Bayless W A	438-3449	--
2020	Frank Edwin A	432-6286	76
2100	Dean B T	438-6063	--
2101	Yochum K M	433-7826	75
2110	Bentkowski L E	438-5209	--
2117	Robinson Alan R	438-7274	87
2200	Hayes Jerry H	438-9036	--
2218	Bowen E N	433-5790	76
2220	Smith Jewell M Mrs	432-4206	--
2324	Collins Edw J	432-7866	--
2331	Shams Sam	432-5504	--
	0-BUS 121-RES	20-NEW	

LAKEVIEW AVE E 32503

E PENSACOLA HEIGHTS

From 1500 blk Bayou Blvd e to Watson Ave, formerly 15th St (EPH)

2910	Kirkland Garrett F Jr	438-3710	75
2915	Myers Thos O	438-5289	81
3000	Cardenas Ron	432-8216	86
3002	Chicouras Nicolos	432-8002	75
3005	Arnette Della A	438-1282	--
3006	Massey Diane G	433-0515	85
3103	Bradley Geo A Sr	433-6935	--
3107	Weekley Lois	434-0945	77
3200	★Exchange Park Softball Office	433-3555	86
3200	★Pensacola Leisure Svcs Dept Exchange Park	433-3555	88
3205	Mitchell C J Jr	434-3337	75
3215	Dunn Ross F	434-5894	87
3217	Matthews Dian	433-7974	83
	2-BUS 11-RES	0-NEW	

LAKEVIEW AVE W 32501

From 1900 blk N Palafox w to Archer

19	Golden Marc	434-5893	84
208	Rhodes Billy D Jr	+ 432-5223	89
21	Pepper Marion B Jr	432-5964	80
22	Walker E C	432-7771	--
101	Bradley Fred	+ 434-6947	89
110	Stone B G Capt Ret	+ 433-1811	89
114	Carrigan A L	432-5754	86
120	Bowen Virginia S	432-3929	86
250	Brooks B J Sr Rev	438-3635	84
351	Hurd Ralph	438-9095	--
507	Taylor N M	438-0519	87
550	Murry Jerry	433-1302	76
600	Henry Marsha	433-0473	86
601	Gathleny Leo E	438-7119	--
602	Matroni V A	432-4860	--
603	Wilson Gwendolyn M	434-2054	87
604	Kavalaskia M H	438-7620	75
606	DeWeese T J Sr	433-2078	--
608	Johnson Cornelia	438-0253	77
621	Olson Edgar E	433-5834	--
641	Palmer Clarence R	432-7584	--
700	Weaver Jack	438-5148	--
710	Lindsey Melvin	432-5751	--
711	Long Jas T	438-1956	--
721	Horton Lillian	432-4764	--
731	Crone Forrest W	438-9436	83
777	Booker W L	438-5181	75
780	Hardaway Fred D	433-8268	77
801	Wilkins Thelma L	432-3173	86
821	Owens J	+ 438-0704	89
830	Butler Edna Mrs	433-3678	--
831	Thomas I E	438-1763	--
841	Hardaway Willie	434-6081	87
1004	Cutts D	438-2573	86
1030	Dees Stewart	432-6357	--
1112	Hosea Dondeaio	□ 435-6893	89
1113	Bickham Charlotte	438-4980	83
1114	Pels Ora	432-2172	80
1115	Phillips Geo W	433-1631	--
1221	★Alcohol & Drug Counseling Svc- LCI	432-1222	87
1221	★DAART-LCI Adolescent Substance Abuse	434-2444	87
1221	★Drug & Alcohol Counseling Svcs LCI	432-1222	87
1221	★Lakeview Center Inc DUI School	433-3084	87
1221	★Lakeview Center Inc Drug & Alcohol Counseling	432-1222	83
1221	★Lakeview Center Inc Adolescent Svcs DAART	434-2444	85
1221	★Lakeview Center Inc Pathway	432-1223	85
1221	★Lakeview Center Inc Lakeview Associates	432-1222	85
1221	★Lakeview Center LCI Info & Appointments	432-1222	83

LAKEVIEW AVE W 32501 Contd

1221	★Pathway	432-1223	85
1221	★Rape Crisis Center	433-7273	86
1221	★St Labor & Employment Security Dept Vocational Rehab Div Mental Health Unit	□ 432-1222	89
1300	Calhoun S F	438-7673	--
1300	★Lakeview Center Inc Emergency Services	+ 432-1222	89
1314	Rutherford O M	+ 432-4970	89
1402	White Jack	432-0155	86
1404	Leonard Betty A	433-8393	88
1404	White M E	+ 432-2608	89
1405	Warner Chas L	438-1985	--
1407	Warner Jason	+ 438-5295	89
1417	Phillips R L	438-6586	83
1418	Lambert Howard E	438-0421	--
1501	Arca Ronald D	432-0216	83
1503	Arca Edilberto A Jr	432-5217	83
1505	Altazan Eddie Joe	□ 432-8526	89
1607	Blackwell James M	438-5107	--
1611	Rancifer Evelyn	438-3220	79
1700	Williams Roosevelt	+ 438-0562	89
1710	Kidd Paula E	433-8077	87
1711	Archibald Annie Ruth	438-3028	77
1714	Hamilton Fred	438-5789	86
1715	DuBose Willie R	433-6720	--
1800	Hardee William	+ 433-4821	89
1806	Butler Kenneth	+ 434-7651	89
1806	Mincher G E	434-0033	--
1807	Russell Maggie V	432-5033	88
1813	Faulk Ouida Miss	433-0903	--
1813	Jones W Milton	434-0421	87
1900	Russell L M	438-8216	88
2008	Harrison Robt B	432-8918	--
	ZIP CODE 32505		
2200	Nix Aline Mrs	438-4352	--
2201	Betsill Nora	+ 438-1390	89
2201	Hodges Lenora F	433-5804	--
2205	Rowland W E	434-1986	84
2206	Southard Vernell	433-6975	--
2215	Seitz William H	432-3056	88
2217	Owens Donald R	433-8469	88
2316	Ward R M	433-7360	--
2318	Smith Tommy R	+ 434-7587	89
2318½	★Honest Janitorial Svc	+ 432-1836	89
2319	Barr Pearl	432-9379	--
2400	Milstead Lillian	□ 438-3278	89
2401	Stacey Carrie B	432-2613	75
2403	Barfield Minnie L	432-9087	87
2403	Powell Lois L	438-2070	82
2404	Stacey W G	433-7775	84
2406	Allen Ivey F	432-5367	--
2407	Buckingham George Mrs	438-1854	--
2407	Gangemi Ann Mrs	438-1854	--
2419	★Bonds Roofing Contr Warehouse	+ 432-4128	89
2500	Jackson Alexander	+ 432-2028	89
2505	Nguyen Khanh	434-2684	88
2506	Taylor Roy E	432-3796	84
2700	Caristi Robert F Sr	□ 434-1594	89
2706	Woods Larry P	438-9263	--
2706	Woods Mary G	438-9263	--
2715	Nelson Geo W	433-4594	--
2800	Rowell Robert A	438-3380	85
2802	Butler Linda J	433-8761	88
2803	Farmer K J	+ 433-3375	89
2825	★Treiber Constrn Co	432-5645	83
	16-BUS 94-RES	17-NEW	

LAKEVIEW DR 32506

--	★Exchange Park	432-9182	82
	1-BUS 0-RES	0-NEW	

LAKEVIEW MOBILE HOME ESTATES

For listings see 7333 Pine Forest Rd

0-BUS 0-RES 0-NEW

LAKEWOOD RD 32507

LAKEWOOD; WARRINGTON

From Barrancas Ave n w, s & ne in a cir, 1 w of Bayou Chico Bridge

1	★Continental Import Repair	456-7018	84
1	VanPietersom John R	455-6593	80
2	Sutton Allan W	455-6412	85
3	Walker Carrie Mrs	+ 456-1779	89
4	Reeley W W	456-2323	--
5	Higgins Harold	+ 455-6036	89
6	Ho Nga	453-4696	84
7	McCollum T B	+ 455-9814	89
9	Griffith Donald J	456-3128	--
10	Farmer Robert G	456-7559	77
101	Ellis David Jr	453-2676	80
102	Couto Greg	+ 453-0192	89
103	Hannah A A	455-2944	--
105	McConnell H J II	456-6778	85
106	Angel Norman C	456-7911	84
107	Black John C	456-5342	81
108	Bay Steve	456-7249	81
109	Depot Robert	453-4957	79
111	*Horton Kenneth L*	453-3030	86
112	Conner Michael T	□ 457-1870	89
113	Louie Michael K	456-2604	81
114	French Jas A Jr	456-7016	--
114	French Patricia C	456-7016	--
116	Lipham David	453-5636	77

LAKEWOOD RD 32507 Contd

LAKEWOOD; WARRINGTON

201	Warren Clarence R	456-4727	--
203	Aguilar P J	455-6972	88
204	Farrior Noel C	453-4396	88
206	Crowder M H	456-2860	--
208	Kast Margie Mrs	456-3915	--
210	Hinnant Charlie	456-1824	--
211	Echols B A	455-0441	--
212	Hutchison Betty	+ 455-1015	89
213	Campbell R G	456-1214	--
215	Christenson Dallas L	455-7530	--
217	Fatheree C E	456-1511	84
300	Wood Gene A	456-0948	--
303	Owens Ray	+ 456-0881	89
304	Lawhorne J D	456-1734	--
305	Koon Vida	456-1431	--
307	Sheppard R R	456-3244	85
400	Newkirk Bryan	455-4061	--
400	Newkirk Lee A	455-4061	88
403	Newkirk David	+ 455-0885	89
404	Davis John E	455-1176	--
407	Nickerson P E	456-2660	--
502	Topliff Bruce N	455-2134	75
503	Suchy John J Jr	455-0187	--
505	Clarkson Thomas	455-0854	85
506	Sapp J W	456-2146	--
507	Cooper Roy T Jr	456-3147	86
510	Smith Robt G	455-2621	--
511	Kelly Gerald A	456-1842	--
512	Marshall Tom R	455-8889	--
513	★Walker Electric Co	455-0470	86
514	Shea William J	456-5438	78
515	Walker T A	453-1529	--
517	Lynn Mark C	□ 456-1563	89
521	★G & G Save Pntg & Dec	456-7555	83
521	★Giouzelis George	456-7555	78
523	Weimorts John W	455-4423	--
525	Bromert Robert	453-9740	76
530	Ferguson D	+ 455-7541	89
600	★Burgess Rufus L	455-8016	81
600	★Lakewood Fiberglass	455-8016	82
602	Mulvey Gerald L	455-1777	--
604	Kirkland Clyde	453-1885	83
606	Sanford Jack D	456-3810	84
608	Driver Paul P	456-3476	--
609	Shartran P F	456-0739	87
610	Topliff J W Cdr	455-5145	--
612	Stowe Ansell C	453-1801	83
613	Spicer Jerry	456-0142	--
614	Mills Joe Capt	456-5467	--
615	Coleman Wm E	456-2672	--
618	Dunne Jack H	456-1869	83
618	Dunne Tim	456-1869	83
619	Swann Edw L Jr	456-7862	--
621	Thompson Columbus	456-7886	86
623	Jenkins Brenda D	+ 453-2738	89
624	Flowers James A	455-0728	88
624	Pearson Sam J	455-9858	--
624	Pearson Sylvia	455-9858	86
626	Thompson John U	456-8436	85
627	McKell James	453-4815	80
630	Driver Joseph P	453-4941	78
631	Bathurst S S	+ 455-6137	89
633	Dockstader Stephen R	456-3589	--
635	Adcock B J	455-0944	85
636	Blackwell John A	+ 453-1448	89
638	Carter Dean G	455-8328	--
639	Libbey Paul W	456-1077	--
641	Manwaring V C	456-0158	82
642	Holland G D Jr	455-0079	--
643	Ganis Benj F	455-2124	--
701	Bambach Raymond C	456-3552	--
702	Harris H M	456-9111	--
705	Blackmon W H	455-8933	78
706	Soehner Raymond A	453-5435	81
708	Green Esther K Mrs	456-2455	--
709	Lepley June	456-1337	80
710	Whaley H E	456-4359	--
712	Waters W V	456-2685	--
713	Busche August	456-2528	--
715	Ryan Patrick P	455-8375	--
716	Holston William J	456-8838	82
720	Huggins William B Dr	456-7206	77
723	Toler Wm A Rev	455-4035	--
724	Hindman Hugh	453-3733	86
725	Silcox Susan M	455-3580	88
726	Reime Nils M	455-5566	75
727	Alers Alfredo	+ 453-1276	89
728	Hatcher W K	453-0729	86
731	Menard Jacqueline	456-7760	--
731	Menard Paul L	456-7760	--
732	Sands John W	455-3843	78
733	Tanner Cecil	456-2500	--
734	Hutchinson M D	456-4762	79
735	Foster David	+ 453-6984	89
736	Mason Jeffrey R	456-7583	82
737	Padilla Catherine	455-1479	85
738	Johnson John Earl	455-4491	--
742	Casart Robt G	456-1728	--
800	Smith Marion F	456-9003	85
801	Castro Michael A	□ 453-4131	89
802	Clopton Sidney	453-5146	86
803	Gay Edward S	□ 456-3680	89
804	Downey Stella T	455-0123	75
805	Lister Houston J	456-2849	88
806	★Bayou Chico Marina	455-4552	87
806	Bryan Mac L	+ 455-6407	89
806	Morin David	456-8128	88
806	Orach Nicholas III	□ 453-9355	89

LAKEWOOD RD 32507 Contd

LAKEWOOD; WARRINGTON

806	★Pensacola Big Game Fishing Club	+ 453-4638	89
806	Suntken Richard D	453-5584	88
806	Wax Gary	+ 456-9343	89
807	Skinner Kenneth B	456-4942	84
808	McCombs Edmund C	456-7275	85
808	Moering E P	456-2150	--
809	Whittaker James M	456-7619	88
813	Johnson Benjamin	456-7382	76
813	*Johnson Jeanette*	456-7382	76
815	McQueary Robert E	455-1027	83
817	Cresswell Forrest V	456-8300	--
902	★Sunbelt Synergistics	+ 456-7267	89
1004	Conary J S	+ 456-3672	89
1005	Mims Bernice	453-2952	80
1006	Moose William J	456-2312	80
1008	Coon Charles W	453-5117	87
1008	Coon M	453-5117	85
1020	Jackson Dora Mae	456-6965	--
1100	Ross Caesar C Jr	455-4783	--
1110	Powell Josephine	456-3958	76
1111	Tolbert Francis	456-7201	83
1117	Jackson Ollie M	456-2106	85
1122	Polk O B	453-9425	83
1122	Polk Sylvester Jr	456-7335	--
1135	Bell Wanda M	453-3531	77
1136	Callaway Melanie	455-7118	86
1141	Cantrell R W	456-4197	--
1211	Wingate Barrett	+ 453-8417	89
1302	Greene T M	456-3324	--
1303	Land Jean M	455-3382	88
1303	Weeks Troy	+ 455-6637	89
1304	Hankinson Ronald E	455-7764	--
1305	Piquette Raymond E	456-2161	--
	9-BUS 156-RES	20-NEW	

LA MANCHA WAY 32503

CORDOVA VILLAS

From Delmonte Dr north

3400	Ross P E	+ 433-5042	89
3401	Montgomery Don R	+ 438-1790	89
3411	Lynch Timothy E	432-0488	87
3420	Cosentino Sharon A	□ 433-8341	89
3421	Murphy Ronald L	432-9412	86
3430	Ewing L G	+ 433-8913	89
3431	Duett Morris	+ 432-5968	89
3431	Glisson Kaye	+ 432-5968	89
3440	Altman John D	+ 434-1612	89
3441	Hughes Tracy	+ 433-7191	89
3450	Arnold Nancy	434-0292	88
3451	Perceval Michael	433-6619	87
3461	Whiteman Chuck	432-9815	88
3500	Himes E K	+ 433-3376	89
3500	Himes L A	+ 433-3376	89
3510	Phillips Robert E	434-2092	87
3511	Marturano Victor G	+ 432-2653	89
3521	Eckhardt Eric A	432-5893	88
3530	Fields C J	434-1232	87
3531	Smith Susan S	434-6854	84
3540	McCaffry Dan	+ 434-0825	89
3541	Jennings Scott	433-0514	88
3560	Gill Karanbir S MD	+ 434-1143	89
3560	Grimm J	432-0796	87
	0-BUS 24-RES	12-NEW	

LAMAR 32507

BEACH HAVEN

From Mills Ave w to Rentz Ave

1418	McWilliams F J	453-1832	84
2222	White Joseph M	456-1994	87
	0-BUS 2-RES	0-NEW	

LAMBERT 32505

From Hampton Rd ne, 3 blks w of Pensacola Blvd

702	Dixon Willie	477-7584	--
703	Armstrong Inez Mrs	476-0825	--
703	Armstrong Willie B	476-0825	--
704	Catchings Wade	478-3737	78
705	Albritton Helen	476-3430	--
707	Standard A K	477-2199	--
708	Straughn Elsa	477-2619	84
709	Carrier John	476-1201	--
710	Johnson I	476-7543	82
711	Stallworth Gregory	+ 477-5710	89
716	McCuff S A	477-2282	--
720	Sanders Robt L	477-8586	--
	0-BUS 12-RES	1-NEW	

LA MIRAGE (R R 18) 32504

From Spanish Trail Rd e & ne to La Jolla

4311	Sharp Owen D Jr	+ 478-1244	89
4320	Eliason W S	+ 484-2710	89
4321	Stough Warner	□ 478-4417	89
4331	Lancaster M L Cdr	+ 474-4844	89
4341	Hoeffner Barry D	□ 479-2024	89
4351	Cooper Ronald G	479-7816	88
4360	Bartholomew A W	476-0635	87
4361	★Allen Donald E	474-9370	88
4361	★Window Treatment & Design	474-9370	88
4370	Murray J B	□ 477-5317	89
4370	Oestreich Lester J	□ 476-4400	89
4371	Caputo Robert S Dr	+ 478-8611	89
4380	Evans David E	477-5443	88
4381	Gatewood John L	474-9837	87

DEAN WITTER REYNOLDS INC.
Member New York Stock Exchange, Inc. and Other Principal Stock and Commodity Exchanges
SUN BANK TOWER SUITE 200
P.O. BOX 110 (32591)
PENSACOLA, FLORIDA 32501
TELEPHONE (904) 434-5421

E LAKEVIEW AV—Contd
1111 Le Vasseur L Kellie ◎ 433-2532
1113 Lee Alice E Mrs ◎ 438-2269
1115 Smith Eunice I ◎ 438-1294
1117 Everhart Ethel A Mrs ◎ 433-2521
1119 No Return
1120 Morris Paul ◎ 433-5050
1121 Lynch Wm 433-0063
1150 Waters Vi I ◎ 434-1689
1182 Stone Thos D ◎ 433-2661
N 12TH AV INTERSECTS
1200 Pendleton Jim ◎
1206 Wright A M ◎ 438-3563
1212★Schulz Victor P Rev 438-3869
1220 Belford Walter L ◎ 438-7940
1224 Cornwell Clara P Mrs ◎ 432-5269
1235 Kirkpatrick Geo D ◎
1245 Locke Bessie L Mrs ◎ 432-2756
N 13TH AV INTERSECTS
1300 Calhoun Artivie ◎ 438-7673
1301 Barlow Erby L ◎ 438-1004
1306 Landry Floyd L ◎ 438-5081
1308 Johnson D H ◎ 438-5931
1310 Manikas William J ◎ 438-2586
1315 Tugwell Frank E ◎ 438-1280
1320 Simmons Frank P ◎ 432-6594
1327 Russ James D III ◎ 433-0590
N 14TH AV INTERSECTS
1400 Born Vera B Mrs ◎ 433-2759
1403 Guthrie Theron A ◎ 432-6683
1404 Kemp Wilson P ◎ 438-9987
1404½ Vacant
1409 Mc David W Duncan ◎ 432-6537
1413 Pryor J Franklin ◎ 439-0419
1417 Moody James W Jr ◎ 432-8022
1430 Drexler James L ◎ 438-0213
N 15TH AV INTERSECTS
1500 Estramadura Square Park
1501 Vacant
1503 Smith Jody B ◎ 432-2649
1515 Owens Walton H ◎ 432-4959
Mackiewicz M
Mallory E R Mrs 432-7722
1525 Mason Ernest E Hon ◎ 438-3762

14
16TH AV INTERSECTS
1600 Salmons Louise K Mrs ◎ 433-2620
1601 Berlin Doris G Mrs ◎ 438-3311
1603 Kitchen Geo A 438-8285
1604 Schipman Mabel M Mrs ◎ 432-4956
1605★Bear Shirley
1606 Brown Kathleen E Mrs ◎ 432-6810
1609 Keyser Albert R ◎ 432-4300
1618 Kalishman Millie S Mrs ◎ 438-2400
Albritton Richd W 438-3062
1620 Champlin Gary B ◎
1629 Dills Lillian F Mrs 432-3954
17TH AV INTERSECTS
1700 Knowles Robt C ◎ 432-6617
1701 Vacant
1711 Wilhoit Wm M ◎ 438-2726
1714 O'Toole Martha G Mrs ◎ 433-7416
1717 Bouchillon Ethel H Mrs ◎ 433-2870
1725 Henderson Richd J Jr ◎ 434-1844
1790 D'Asaro Charles N ◎ 434-2117
18TH AV INTERSECTS
1800 Flack Roberta L Mrs ◎ 438-4765
1803 Niven Jorma I ◎ 438-9026
1804 Lakeview Apartments 433-7171
2 Butler Ruth K Mrs ◎ 433-7171
3 Odee Louise 438-2776
4 Bell Betty L
1807a Sheffer Timothy J
1807b★Sykes Barbara A
1808 Apartments
1★Pugh Michl
2★Morrow John
3★Wilson Mary B
4 Carlise Kathy
1811a★Stephens Gordon L
1811b Shepherd Ardyth Mrs 432-0779
1811c Gantzhorn Alan 438-9750
1811d Cobb Lavanda 434-2028
1812 Bream Apartments 453-4459
1★Bishop Terry
2 Vacant
3★Griffin Cheryl
4★Gulley James L
5 Vacant
6 Vacant
1814 Apartments
7★Kennedy Susan F 438-8755
8★Merritt Douglas
9 Sandsberry Pete 432-5641
10★Daughtery Lisa
11 Mathis Bobby W
12★Sudduth A L
13 Vacant
14★Bonner John
15★Lorenizin James
1817 Uttenback Apartments 432-3018
1★Poindexter Alan
2★Neet Barbara 433-6915
3★Szczukowski Patk 434-1760
4★Cleveland Mark 433-8002
1818★Perry James J ◎
1819★Eagon K A
1821★Collinson Kim 438-4895
19TH AV INTERSECTS
1900 Harris Eva S Mrs ◎ 432-4788
1902 Lovey Angeline Mc C Mrs ◎ 432-5466
1904 Cunningham J C 432-7959
1905 Phillips Jackie
1907 Hartner J Mrs 438-5885
1915 Brown Anita C ◎ 432-4059
1917 Black Willie P Mrs ◎ 432-5051
1918 Brown Willie L Mrs ◎ 432-9433
1919 Blue Ovie M Mrs ◎ 438-1822
1920★Gilmore Wm
1924 Kranjec Bob B ◎ 432-7303
1925 Edge Marvin K ◎ 433-1437
20TH AV INTERSECTS
2000 Oelschlager Wm J Jr ◎
2001 Diamond Charles R 432-1126
2002 Stearns Harold A ◎ 438-6277
2003 Vacant
2004 Mc Allister C Bert Jr ◎ 438-1003
2008 Costa Anita F ◎ 433-6097
2013 Harrison John ◎
2014 Magie Diane ◎ 434-0062
2015 Bayless Walter A ◎ 438-3449
2020 Frank Edwin A ◎ 432-6238
ESCAMBIA AV INTERSECTS
2100 Dean B T ◎ 438-6063
2101 Yochum K M Mrs ◎ 433-7826
2110 Bentkowski Leonard E ◎ 438-5209
2117 Moore Ronald O 433-5761
MAGNOLIA AV INTERSECTS
2200 Hayes Jerry H ◎ 438-9036
2218 Bowen Elsie N ◎ 433-5790
2220 Smith Jewel M Mrs ◎ 432-4206
WHALEY AV INTERSECTS
2324 Collins Edw J ◎ 432-7866
2331 Shams Sylvia L Mrs ◎ 432-5504

28
LAKEVIEW AV E (EAST PENSACOLA HEIGHTS)—FROM BAYOU BLVD EAST

ZIP CODE 32503
2910 Kirkland Garrett F Jr ◎ 438-3710
2915 Myers Thos O ◎ 438-5289
PICKENS AV INTERSECTS
3000 Cardenas Ronald R paper hanger ◎
3002 Chicouras Nicolas ◎ 432-8002
3005 Arnette Della Mrs ◎ 438-1282
3006 Golsan Wyatt W ◎ 434-6144
KNOWLES AV INTERSECTS
3100 City Park & Playground
3103 Bradley Geo A ◎ 433-6935
3105 Baggett Sidney D Jr ◎ 434-3310
3107 Weekley Raymond P ◎ 434-0945
WATSON AV INTERSECTS
3201 No Return
3215 Mitchell Clifton J Jr ◎ 434-3337
3217 Matthews Philip R ◎

5
LAKEVIEW AV W —FROM 1825 N PALAFOX ST WEST 1 NORTH OF W AVERY ST

ZIP CODE 32501
19 Giles Douglas E ◎ 432-3237
20b Rhodes W C 433-7029
20a Stewart L Delores 433-6116
21 Pepper Marion B Jr ◎ 432-5964
22 Walker Ernest C ◎ 432-7771
N BAYLEN ST INTERSECTS
110 Stone Bruce G ◎ 433-1811
114 Gray Willie
120 Dyrda Peter A ◎ 432-5130
121 Cordon Lola K Mrs ◎ 433-8074
N SPRING ST INTERSECTS
211 First Southern Meth Ch (Classrms)
250 Brooks B J Rev ◎ 438-3635
N BARCELONA ST INTERSECTS
351 Hurd Ralph ◎ 433-9095

11
A ST INTERSECTS
507 Taylor Montraville ◎ 438-0519
550 Murry Jerry ◎ 433-1302
B ST INTERSECTS
600 Beasley James E ◎
601 Gathleny Leo E ◎ 438-7119
602 Matrond Vincent A ◎ 432-4860
603 Heath Charles M ◎ 433-4424
604 Kavalaskia Margt H Mrs ◎ 438-7620
606 De Weese Thos J ◎ 433-2078
608 Johnson Cornelia H Mrs ◎ 438-0253
621 Olson Edgar E ◎ 433-5834
631 Blackston Letha Mrs ◎
641 Palmer Marie C ◎ 432-7584
700 Weaver Jack ◎ 438-5148
701 Roberts Joyce E Mrs ◎
710 Lindsey Melvin Jr ◎ 432-5751
711 Long Cath D ◎ 438-1956
720 Gordon Clarice E Mrs ◎ 432-6264
721 Horton Lillian L Mrs ◎ 432-4764
730 Brown Darell L ◎ 433-5747
731★Crone Forrest W ◎ 433-9436
777 Booker Wm L ◎ 438-5181
780 Hardaway Fred D ◎ 433-8268
D ST INTERSECTS
800 Armstrong Irma J ◎
801 Brown Sandra 432-5868
810 Campbell Helen G Mrs ◎
811 Knight Gene E ◎ 432-0329
820 Moore Frank ◎ 432-6611
821 Locke Antonio ◎ 433-8993
830 Butler Edna M Mrs ◎ 433-3678
831 Thomas Ira E ◎ 438-1763
840 Stevenson U C ◎
841 Painter Gladys ◎ 432-5919
E ST INTERSECTS
906 Halfway House (Mental Health Center)
908 Halfway House (Mental Health Cntr)
F ST INTERSECTS
1000 Vacant
1003 Genl Purpose Halfway Hse (Mental Health Center) 434-0567
1004★Lockwood Van ◎ 438-2573
1009 Halfway Hse (Mental Health Center)
1010 Vacant
1011 Halfway Hse Ofc (Mental Health Cntr) 434-0567
1020 Wyatt Wm 438-8302
1030 Dees Stewart F ◎ 432-6357
G ST INTERSECTS
1112 Uber Robt L
1113★Floyd James ◎
1114 Ora's Beauty Salon 432-2172
1114½ Pels Ora D ◎ 432-2172
1115 Phillips Geo W ◎ 433-1631
1119 Snell F Susan Mrs ◎
H ST INTERSECTS

17
I ST INTERSECTS
1300 Calhoun S Artie V Mrs ◎ 438-7673
1312★Brown Peggy ◎

FISHER - BROWN INC.
INSURANCE
Life — Automobile — Bonds — Fire and Commercial Lines
1701 W. Garden St.
P.O. Box 711 (32593)
Phone 432-7474

J. D. "BUCK" INGRAM ELECTRIC CO., Inc.

Electrical Contractor

Phone 433-8266

4522 N. Davis Hwy. (B;32503) P.O. Box 414 (32592) Pensacola, Fla.

W LAKEVIEW AV—Contd
601 Gathleny Leo E ◎ 438-7119
602 Matroni Vincent A ◎ 432-4860
603 Heath Charles M ◎ 433-4424
604 Kavalaskia Margt H Mrs ◎ 438-7620
606 De Weese Thos J ◎ 433-2078
608 Johnson Cornelia H Mrs ◎ 438-0253
621 Olson Edgar E ◎ 433-5834
631 Blackston Letha Mrs ◎ 434-3691
641 Palmer Marie C ◎ 432-7584
C ST INTERSECTS
700 Weaver Jack ◎ 438-5148
701 Roberts Joyce E Mrs ◎ 432-2779
710 Lindsey Melvin Jr ◎ 432-5751
711 Long James T ◎ 438-1956
720 Gordon Clarice E Mrs ◎ 432-6264
721 Horton Lillian L Mrs ◎ 432-4764
730 Brown Darell L ◎ 433-5747
731 Blount Mildred S Mrs 438-7767
777 Booker Wm L ◎ 438-5181
780 Hardaway Fred D ◎ 433-8268
D ST INTERSECTS
800 Couch Rubye F Mrs ◎ 438-9278
801 Vance Johnny ◎ 432-4915
810 Campbell Helen G Mrs ◎ 438-4885
811 Knight Gene E ◎ 432-0329
820★Moore Frank
821 Lackey Antonio ◎ 438-1965
830 Butler Edna M Mrs ◎ 433-3678
831 Thomas Ira E ◎ 438-1763
840 Anderson Ruby I Mrs ◎ 438-2593
841 Ammons Troy T ◎ 438-6294
E ST INTERSECTS
904 Halfway House (Mental Health Center) 434-0567
906 Halfway House (Mental Health Center)
908 Halfway House (Mental Hlth Cntr)
F ST INTERSECTS
1000 Bell Jos 433-3441
1003 Genl Purpose Halfway Hse
1004 Cutts Dorothy H Mrs ◎ 438-2573
1010 Wyatt Wm L 438-4511
1020 Vacant
1030 Dees Stewart F ◎ 432-6357
G ST INTERSECTS
1112 Mc Kinzie Michl
1113 Lockwood Van ◎ 433-5172
1114 Ora's Beauty Salon 432-2172
1114½ Cornford Ora S ◎ 432-2172
1115 Phillips Geo W ◎ 433-1631
1118★Long Judy
1118½ Vacant
1119 Snell Susan Mrs ◎ 438-6289
1120 Vacant
H ST INTERSECTS

17
I ST INTERSECTS
1300 Calhoun S Artie V Mrs ◎ 438-7673
1310 Vacant
1311 Mc Cory Jack ◎ 433-2742
1312 Armstrong Francis C ◎ 432-5520
1314 Rutherford Walter ◎
1315 Vacant
1320 Holden Dan P
J ST INTERSECTS
1400★Lang Geo Mae
1402½ Vacant
1404a Disney Dora 432-8277
1405 Warner Charles L ◎ 438-1985
1417 Gross Olean G Mrs ◎ 433-1242
1418 Lambert Howard E ◎ 438-0421
K ST INTERSECTS
1503★Arca Eddie
1505 Phillips Robt
1607 Blackwell James 438-5107
1610 Park Place Baptist Church 434-1667
1611 Coley Louie ◎ 433-5305
L ST INTERSECTS
1700 Vacant
1701 Leverette Marguerite J Mrs ◎ 433-5101
1702a Vacant
1702b★Broomfield Herbert
1702½★Kidd Johnnie 433-8077
1702½b Martin Alice
1704 Hall Annie B Mrs ◎ 438-0817
1710★Franko Wm
1711 Archibald Geo E ◎ 438-3028
1714★Fretwell Karen
1715 Du Bose Willie R ◎ 433-6720
M ST INTERSECTS
1800 Leverette Lamar ◎ 432-3144
1801★Ross Ruby
1803★Preston Lola
1804 Courtney Ivory ◎ 434-3963
1805 Vacant
1806 Mincher Geo E ◎ 434-0033
1806½★Jordan Jim
1807★Parker Richd W
1809 Vacant
1813 Faulk Ouida ◎ 433-0903
1900★Carter Clarence 432-6056
N ST INTERSECTS
2008 Harrison Robt B ◎ 432-8918
2009 Vacant

PACE BLVD INTERSECTS
ZIP CODE 32505
2108★Bracewell Foster K 438-3411
2108½★Beecher Becky ◎
2109 Beck Charles B 432-5895
2111 Allen John F ◎
NORTH P ST INTERSECTS
2200 Nix Geo A ◎ 438-4352
2201 Hodges Lenora F Mrs ◎ 433-5804
2202★Browder Otis C 433-8069
2205★Rowland Wilma R ◎ 434-1986
2206 Southard Burle B ◎ 433-6975
2215★Elliot Ronald P 433-8751
2216 Carter Isaac
2217 Owens Abe W ◎ 433-8469
2217½ Owens Rudolph
NORTH Q ST INTERSECTS
2307★Green H E
2309★Loftin Louise
2311 Williamson Jeff S ◎ 433-4982
2316 Ward Ruth M Mrs ◎ 433-7360
2318 Giddens Woodie E ◎ 433-6519
2319 Barr Pearl F Mrs ◎ 432-9379
2320 Thomas Rhoda E ◎
NORTH R ST INTERSECTS
2400 Skipper Joe A
2401 Stacey Wm G ◎ 432-2631
2403 Powell Caro R ◎ 438-2070
2404 Paul Charles F 438-6852
2406 Allen Mamie L Mrs ◎ 432-5367
2408 Vacant
2409 Rodgers Wm J ◎ 438-1854
2407 Buckingham Ernestine R Mrs ◎ 438-1854
2419 A A A Amusement Co (whse) 438-5345
NORTH S ST INTERSECTS
2500 Vacant
2503 Bailey Barbara A 438-1939
2504 Vacant
2505 Godwin Versa S Mrs ◎ 438-2385
NORTH T ST INTERSECTS
2604 Vacant
NORTH U ST INTERSECTS
2700 Graham J C ◎ 433-4828
2702 Vacant
2706 Woods Larry P ◎ 438-9263
2709 Johnston Marvin R ◎ 433-2482
2715 Nelson Geo W ◎ 433-4594
2718 Vacant
2720 Hardy Lula P Mrs ◎ 438-6381
NORTH V ST INTERSECTS
2800 Morris Lillie L Mrs ◎ 438-4118
2801 Cherry Mary L Mrs ◎ 434-1265
2803 Vacant
2825 Vacant

31
LAKEWOOD RD (WARRINGTON) FROM BARRANCAS AV NORTH & WEST OF BAYOU CHICO BRIDGE

ZIP CODE 32507
1 Rohan Myrlin F ◎ 456-8856
2 Crnkovich Anton ◎ 453-1750
3 Walker Carrie L Mrs ◎ 456-1779
4 Reeley Wilbert W ◎ 456-2323
5 Sluder Gary S 453-5179
6 Matchett Steven M 456-5495
7 Mc Nally Dale R 456-9082
8 Pinney Robt V ◎
9 Griffith Donald J ◎ 456-3128
10★Farmer Robt G 456-7559
11 Carney John E III 453-5521
101 Vacant
102 Mitchell Elbert L 453-4215
23 103 Hannah Albert A ◎ 455-2944
104★Edge James H 456-1056
105★Allen Michl M 453-4614
106 Campbell John P ◎ 456-7746
107 Carroll John H Jr ◎
108★King Tom ◎
109 Myrah James L ◎ 453-5142
110 Guenther Frank 455-6101
111 Gifford Lucille P Mrs ◎ 456-8213
112 Cahoon Lonnie E ◎ 456-2537
113 Vacant
114 French James A Jr ◎ 456-7016
115 Farrell Ruth
ALBA PLENTA ST INTERSECTS
116 Lipham David ◎ 453-5636
200 Ogden Terry A 453-3790
201 Warren Clarence R ◎ 456-4727
202 Corns Ronald W ◎ 456-5000
203 Baker John E ◎ 456-6824
204 Farrior Etheleen T Mrs ◎ 456-2378
205 Russell John B mus tchr ◎ 453-2480
206 Crowder Marion H Mrs ◎ 456-2860
207 Mattox Eleanor Mrs ◎
208 Kast Margie P Mrs ◎ 456-3915
209 Fordham James E 456-2159
210 Hinnant Clara Mrs ◎ 456-1824
211 Echols Bernice A Mrs ◎ 455-0441
212 Hutchison Kenneth 453-2829
213 Campbell R G 456-1214
215 Christenson Dallas L ◎ 455-7530
217 Fatheree Charles E ◎ 456-1511
RUBERIA AV BEGINS
300 Wood Gene A ◎ 456-0948
301 Lee Aubreg 453-3669
303 Crutchfield Willie J ◎ 456-0881
304 Lawhorne John D ◎ 456-1734
305 Koon Vida B Mrs ◎ 456-1431
307 Shepard Richd R ◎ 456-3244
HERMEY AV INTERSECTS
400 Newkirk Bryan F ◎ 455-4061
401 Bagget Justine C 455-0803
403 Newkirk Christine B Mrs ◎
404 Davis Eva S Mrs ◎ 455-1176
405★Griffith F L 453-3646
407 Nickerson Paul E ◎ 456-2660
407½★Eastman Velma
500 West John E ◎

RALEY BRAKE & ALIGNMENT SERVICE, Inc.

"We Specialize In Your Safety"

1221 BARRANCAS AVE. AT "E" STREET (32501)

TELS. 438-2714 AND 438-9609

THE CITY DIRECTORY

The Modern Up-to-Date Method of Getting Accurate Information Quickly

A Time Saver — A Money Maker For Every Business

Let Us Show You How

A Real Necessity In Every Office

BANNER'S BUILDER MART And PRO HOME CENTER

Tel. 438-3113

4100 N. Palafox St. Turn East

310 Hickory St.

P.O. Box 12504 (32573)

LAKE TER AVE (Crescent Lake) 05 Contd

920	Langston Ben T	438-0857
922	Beilcase Virginia T	432-7506
924	Lambert Jackie L	433-3396
924	Lambert Vernon	433-3396
926	Wimbish Lonnie	434-1300
927	Gentry Wm Sr	434-0492
928	Bowman Dowling R III	433-4698
930	Neimeyer Edna Mrs	433-0237
931	Peavy Gene	433-6651
932	Daniel Edw	438-1770
1002	Davis Herbert H Jr	433-8133
1002	Davis Shirley Ann	433-8133
1003	Melton Thos E	434-1187
1004	Dean John G III	432-9781
1005	Spainhour Bill	434-2833
1008	Frye Jackie	438-2233
1009	Moseley Joe	438-9814
1011	Jonas Wm N	432-6706

LAKESIDE DR (Star Lake) 07

From Crescent Dr se, 1 blk e of Live Oak

4	DeLong Henry C Capt	456-7063
6	Suarez Harry D	456-1108
8	Johnson Huntley	456-1344
11	Banakas Geo	455-1194
12	Barnes Jess W Capt	456-6294
14	Overman David	455-2983
14	Overman Jerry	455-2983
14	Overman R S	455-2804
15	Crocker S E M Jr	455-7714
16	Smith Luther L Jr	456-1742
17	Lee Erling N	456-1843
18	Ellinor Richard B	455-0611
20	Fulghum Kenneth Jr	456-1334
22	Day D T RADM	456-3428
23	Vinson Fredrk	455-0954
27	Allebach N W MD USN	455-0609
29	Attridge Claydon	456-2753
31	Crongeyer Robt L	456-1954

LAKEVIEW AVE (E Pensacola Hgts) 03

From 1500 blk Bayou Blvd e to Watson Ave; formerly 15th St (EPH)

1105	Smart W D Dr	438-8896
2910	Peoples Byron M	438-8950
3005	Arnette Della A	438-1282
3103	Bradley Geo A Sr	433-6935
3105	Parker E L	433-3470
3107	Weekley Raymond P	433-8185
3201	Blake Alfred J	433-1464
3217	Mathews P R	432-8400

LAKEVIEW AVE E 03

From 1900 blk N Palafox e bey Whaley Ave

126	Peavy Pompie	433-8445
212	Watson Alfred J	438-6337
212	Watson Mattie Mrs	438-6337
222	Snowden Archie Pete	433-6721
222	Snowden Merie	433-6721
223	Spencer Mary Ann Mrs	434-3643
223	Spencer Wiley	434-3643
224	Luckie Leile	432-5275
228	Reeves Renell	432-2688
300	Bonner Ethel	434-1415
302	Jones Ida B	438-2961
312	Carter Aharte H	432-8261
312	Hessell Viola C	432-8261
407	Mills Pellom	438-2487
409	Lewis K C	432-3821
412	McSwain Johnny	438-5074
710	Ponds Edw	433-0704
720	King Lucille Mrs	438-8437
914	Walters Donnie J	438-6007
915	Meredith J T	432-5444
920	Dieckman J H	432-4480
1011	Bloski Aulaire	438-5515
1015	Hill Logan	432-4352
1017	House G Carlton	434-0911
1100	Dove H C	432-4898
1101	King Hazel M Mrs	432-3984
1101	King Ward E	432-3984
1106	Terry Jas I	432-7179
1107	Sampanis Spero	432-6731
1109	Levine Philip J Dr	432-2914
1111	LeVasseur L Kellie	433-2532
1113	Lee Harry E	438-2269
1115	Smith Eunice	438-1294
1117	Everhart Harold M	433-2521
1119	Warren W H	438-1248
1120	Bell John E	432-4209
1121	Levin Stanley B	434-2400
1150	Eggart C W	438-3622
1182	Stone T D	433-2661

LAKEVIEW AVE E 03 Contd

1200	Dimitry Theams P	438-3316
1212	Hobratschk Donald Rev	438-3869
1220	Belford Walter L	438-7940
1224	Cornwell Z W	432-5269
1235	Barnett Marvin	434-3193
1235	Gonzalez DelRiego Jose	434-3193
1235	Orcutt Susan	434-3193
1235	Rafael Theo	434-3193
1245	Locke B L	432-2756
1300	Corp Donald E Mrs	432-9770
1301	Barlow E L	438-1004
1306	Butler R T	433-7171
1306	Butler Ruth Kent	433-7171
1308	Johnson D H	438-5931
1315	Tugwell Frank E Dr	438-1280
1315	Tugwell Paul	438-2313
1320	Simmons Frank P	432-6594
1327	Russ J D Jr	433-5292
1327	Russ Jas Dexter III	433-0590
1400	Born Vera B Mrs	433-2759
1403	Guthrie Theron A	432-6683
1404	Kemp Wilson P Dr	438-9987
1409	McDavid Duncan	432-6537
1409	McDavid Duncan Jr	434-1745
1413	Pryor Franklyn	433-0419
1417	Duncan W S	432-6297
1430	Drexler Jas L	438-0213
1430	Drexler Jayne E	432-8653
1501	Duncan Pat	433-1800
1503	Abbott Chas E	432-5542
1515	Mallory Stephen R Mrs	432-3245
1515	Marshall Chas E Mrs	433-7587
1515	Owens W H	432-4959
1525	Mason Ernest E	438-3762
1600	Salmons Jas D	433-2620
1601	Berlin Louis	438-3811
1603	Kitchen Geo A LCdr Ret	438-8285
1604	Schipman H S Mrs	438-5546
1605	Hegwood Alba B Mrs	433-2330
1606	Brown K E	432-6810
1609	Keyser A R	432-4300
1618	Albritton Richard W	438-3062
1618	Kalishman M	433-2400
1620	Maloy J W Jr Capt	438-3476
1620	Pensacola Bar & Harbor Pilots	438-3677
1700	Knowles Robt C Capt	432-6617
1701	Overbeck W A	433-7641
1701	Rountree Cassie G Mrs	433-7641
1711	Wilhoit Wm M C Dr	438-2726
1714	O'Toole W H	433-7416
1717	Bouchillon T J	433-2870
1725	Henderson Richard J	434-1844
1790	Dasaro Chas	434-2117
1800	Flack Chas F	438-4765
1803	Niven Jorma I	438-9026
1804-08	LAKEVIEW APTS	
1804	Bambach Mary Catherine	432-6802
	Boyington Eddie Jr	432-5007
1808	Harlan Elizabeth	432-1896
	Martin Gary	438-8428
1811	Tedford Wyette	432-4294
1812-14	BREAM APARTMENTS	
1812	Bream Mae T	433-3592
	Humphries M L Jr	432-0447
	McBride John W Jr	438-1355
	Skotko Beverly J	433-6060
1814	Dykes Rudy	433-4239
	Sparbel L A	438-8100
1817	Dixon Carolyn	438-0822
1817	Mock John G	434-3732
1818	Crutcher J F	432-6556
1821	Kantrales Geo T	438-5818
1900	Harris Wilson	432-4788
1902	Levey C H	432-5466
1905	Hanson B W Mrs	438-5787
1907	Bohner Lynn S	432-8663
1915	Brown Anita C	432-4059
1917	Black M K	432-5051
1919	Blue Neil D	438-1822
1920	Brady W S	438-1792
1925	Edge M K	433-1437
2001	Ferguson Jack L	432-7825
2002	Stearns Harold A	438-8277
2003	Atkinson Eugene W Sr Mrs	438-4978
2004	McAllister Bert Jr	438-1003
2008	Costa Jose Mrs	433-6097
2014	Gaines Marion T	432-6883
2015	Bayless W A	438-3449
2020	Frank Edwin A	432-6286
2100	Stamitoles Wm	438-7993
2101	Sherwood Paul W	432-5384
2110	Bentkowski L E	438-5209
2117	Liberis Chas Mrs	433-2757
2200	Hayes Jerry H	438-9036
2218	Bowen Elsie M Mrs	433-5790

LAKEVIEW AVE E 03 Contd

2220	Smith Jewell M Mrs	432-4206
2324	Collins Edw J	432-7866
2331	Shams Sam	432-5504

LAKEVIEW AVE W 01

From 1900 blk N Palafox w to Archer

19	Giles Douglas E	432-3237
21	McLellan Janet Miss	438-0933
21	McLellan Peter Mrs	438-0933
22	Walker E C	432-7771
110	Chandler Allen	434-2003
114	West Joel	433-0653
114	West Kay	433-0653
120	Clubbs Edwin L	438-7493
121	Cordon O F	432-9271
151	Zirkelbach J F W	432-6997
250	Brooks B J Rev	438-7841
310	Cardenas Edw	438-8935
351	Hurd Ralph	438-9095
507	Taylor Montraville	438-0519
550	Murry Jerry	433-1302
600	Hartley G S	433-6553
601	Gathleny Leo E	438-7119
602	Matroni V A	432-4860
603	Heath Chas M	433-4424
604	Kavalaskia G S Mrs	438-7620
606	DeWeese T J Sr	433-2078
608	Turtle James E	433-6324
621	Olson Edgar E	433-5834
641	Fernandez Marie Mrs	432-7584
641	Palmer Clarence R	432-7584
700	Weaver Jack	438-5148
710	Lindsey Melvin	432-5751
711	Long Jas T	438-1956
720	Gordon Earle E Jr	432-6264
721	Horton Lillian Mrs	432-4764
730	Brown Darell L	433-5747
731	Blount F J Mrs	438-7767
777	Totman Glenn P Rev	433-3390
780	Watson E Sinclair	438-2603
800	Couch Rubye Frances	438-9278
801	Fairley Jonas	432-5865
810	Campbell Helen	438-4885
821	Mercer Jesse V	432-1830
830	Butler Edna Mrs	433-3678
831	Thomas I E	438-1763
840	Anderson Ruby	438-2593
841	Ammons Troy	438-6294
904	Healan Michael D	433-0443
908	Hedquist Larry	432-8076
1004	Cutts Alex	438-2573
1010	Bratcher Ollen	432-2035
1030	Dees Stewart	432-6357
1112	Guy Robt	438-9215
1113	Lockwood Van	433-5172
1114	Cornford Ora	432-2172
1115	Phillips Geo W	433-1631
1118	McCaig Mattie Mae	432-0885
1300	Calhoun S F	438-7673
1311	Still Clyde W	432-0388
1312	Armstrong Francis C	432-5520
1315	Crabtree Minnie F Mrs	438-9120
1315	Landrum Mahalie Mrs	433-6413
1405	Warner Chas L	438-1985
1417	Gross Robt A	433-1242
1418	Lambert Howard E	438-0421
1503	Green Ellen H	433-3236
1607	Blackwell Jas M	438-5107
1610	Park Place Bapt Ch	434-1667
1611	Coley Louie	433-5305
1611	Coley Melba	433-5305
1700	Nelson Robt B	438-9275
1701	Leverette Marguerite Mrs	433-5101
1702	Ramp Bradley N	433-7893
1702	Swift LeRoy	434-2954
1715	DuBose Patricia	433-6720
1715	DuBose Willie R	433-6720
1804	Courtney Ivory	434-3963
1806	Mincher G E	434-0033
1807	Smith Alvin	432-5149
1807	Smith Clyde	432-5149
1809	Shofner Lennie Mrs	433-4876
1813	Booker Bennett D	432-6130
1813	Faulk Ouida Miss	433-0903
1900	Williams Don	438-2091
2008	Harrison Robt B	432-8918

ZONE 05

2108	Bracewell F K	434-1480
2109	Beck Emily J	432-5895
2109½	Thompson Patricia	434-3954
2200	Nix Aline Mrs	438-4352
2201	Hodges Lenora F	433-5804
2205	Berry Tami	434-1986
2206	Southard Vernell	433-6975

L. T. Stanley Realtor & Insurance
PROPERTY SALES MANAGEMENT AND INSURANCE
4230 MOBILE HWY. TEL. 455-1316

Where Service Is More Than Just A Word
ANDERSON TRAILER SALES, INC.
3825 N. Navy Blvd., Warrington, Fla. Tel. 455-0331

LAKEVIEW AV E (E PENSACOLA HTS)—CONTD
---KNOWLES AV INTERSECTS
3100 VACANT
3103 BRADLEY GEO A ● 433-6936
3105 PARKER EDW L ● 433-3470
3107 WEEKLEY RAYMOND P ● 433-6185
---WATSON AV INTERSECTS
3200 FED AIVATION AGCY RADAR EQUIP
3201 BLAKE ALF J ● 433-1464

5

LAKEVIEW AV W —FROM 1625 N PALAFOX ST WEST, 1 NORTH OF W AVERY ST

19 PORRAS JOHN H ● 436-4071
21 EWALD HERMAN E 433-5526
22 WALKER ERNEST C ● 432-7771
---N BAYLEN ST INTERSECTS
110 KOHLER JOHN H JR ● 438-4712
114 ENGLISH JOHN C 432-3679
120 CLUBBS EDWIN L ● 438-7493
137 UNDER CONSTN
161 ZIRKELBACH JOHN F W ● 432-6997
---N SPRING ST INTERSECTS
211 VACANT
250 CUSHING WALTER G ● 432-3747
---N BARCELONA ST INTERSECTS
351 HURD RALPH ● 436-9095

11

---A ST INTERSECTS
507 TAYLOR MONTRAVILLE ● 438-0519
550 WATERS ROBT L ● 433-5549
---B ST INTERSECTS
600 CALDWELL HELENA B MRS 432-5348
601 GATHLENY LEO E ● 438-7119
602 MATRONI VINCENT A ● 432-4660
603 HEATH CHARLES M ● 433-4424
604 KAVALASKIA MARGT H MRS ● 438-7620
606 DE WEESE THOS J ● 433-2076
608 TURTLE JAMES E ● 433-6324
621 OLSON EDGAR E ● 433-5834
631 NO RETURN
641 PALMER CLARENCE R ● 432-7564
---C ST INTERSECTS
700 WEAVER JACK ● 438-5146
701 ROBERTS JOYCE E MRS ● 432-2779
710 CARROLL HARRY T JR ● 432-3064
711 LONG JAMES T ● 438-1956
720 GORDON EARLE E JR ● 432-6264
721 HORTON LILLIAN L MRS ● 432-4764
730 BROWN DARELL L ● 433-5747
731 CRONE FORREST W ●
777 RAINWATER CRAWFORD J V ● 433-2901
780 WATSON E SINCLAIR ● 438-2603
---D ST INTERSECTS
800 METZER JULIUS ● 432-1053
801 CRAWLEY EDW G ● 438-1308
810 ROHRER LOUISE M MRS ● 432-9720
811 LYON ANNIE M MRS 432-4189
820 KALISHMAN SIDNEY ● 438-5158
821 RYAN JEROME J ● 438-8644
830 BUTLER NOAH E ● 433-3678
831 THOMAS IRA E ● 438-1763
840 ANDERSON ERNEST ● 438-2693
841 ANNONS TROY T ● 438-6294
---E ST INTERSECTS
904 APARTMENTS
2 MONTE JOSEPH E 433-8194
2 KERNER CAROLL D 432-8220
3 HILDEBRAND GEO
4 VACANT
906 LOVEGROVE ROLLIN C 432-4333
908 WARD DAVID A 438-9593
---F ST INTERSECTS
1000 JOHNSON GLORIA MRS
1004 CUTTS ALEX ● 438-2573
1006 INKS JAMES I 438-0937
1010 CHAVIS CLIFFORD L ● 432-2648
1020 NEWTON ORVILLE D
1030 DEES STEWART F ●
---G ST INTERSECTS
1112 VACANT
1113 LOCKWOOD VAN ● 433-5172
1114 ORA'S BEAUTY SALON 432-2172
1114½ CORNFORD ORA S ●
1115 VACANT
1116 NATHEY LARRY K
1116½ VACANT
1119 SNELL HOLLIS W ● 432-0847
1120 GODWIN LESLIE L ● 438-1114
---H ST INTERSECTS
1240 UNDER CONSTN

17

---I ST INTERSECTS
1300 CALHOUN S FLETCHER ● 438-7673
1311 VACANT
1312 ARMSTRONG FRANCIS C ●
1314 RUTHERFORD WALTER ●
1315 LANDRUM BERT L ● 433-6413
1320 VACANT
---J ST INTERSECTS
1400 VACANT
1402 NO RETURN
1404 VACANT
1405 DUNN DAVID L 432-3672
1417 GROSS ROBT A ● 433-1242
1418 LAMBERT HOWARD E ● 438-0421
---K ST INTERSECTS
1503 JOYNER WILLIE J ● 438-6775
1505 WILBURN CLIFFORD E ● 438-0140
1604 HINRICHS STELLA G MRS ● 433-3706
1607 BLACKWELL JAMES M ● 438-5107
1610 PARK PLACE BAPTIST CHURCH
1611 COLEY LOUIE ● 433-5305
---L ST INTERSECTS
1700 ETCHISON CHARLES N ● 432-5874
1701 LEVERETTE MARGUERITE J MRS ● 433-5101
1702A BRANHAM KENTON
1702B VACANT
1702½ SASNETT JAMES
1704 COMRON WILLIE M MRS ● 433-3994
1709 URQUHART DAN T
1710 VACANT
1711 LAWRENCE LEROY R
1714 VACANT
1715 DU BOSE WILLIE R ● 432-3148
---M ST INTERSECTS
1800 LEVERETTE LAMAR
1801 DAVIS CURTIS P
1803 MC DONALD DORIS D
1804 CARRETT DORIS MRS
1805 NO RETURN
1806 OVERSTREET WILEY W ● 433-7463
1807 HYDE CLYDE J MRS ● 438-5264
1809 HELTON LINNIE B MRS ● 433-4876
1813 FAULK ELIZ M MRS ● 433-0903
FAULK GNIDA NURSE
---N ST INTERSECTS
1900 DORTCH JIMMY C 438-9567
2001 WILSON MAGGIE L MRS
2002 VACANT
2005 COOPER MABEL M MRS ●
2008 HARRISON ROBT B ● 432-6918
2009 VACANT
VACANT

23

---PACE BLVD INTERSECTS
---ZIP CODE 32505
2109 VACANT
2111 ALLEN JOHN F ●
---NORTH P ST INTERSECTS
2200 NIX GEO A ● 438-4352
2201 HODGES LENORA F MRS ● 433-5804
2202 NACIEJEWSKI ROBT A ● 433-7916
2205 VACANT
2206 SOUTHARD BURLE B ● 433-6976
2215 CUSHION JAMES D ●
2216 HENDERSON JAMES W JR ●
2217 OWENS ABE W ● 433-8453
---NORTH Q ST INTERSECTS
2307 BOGINGTON HOWARD L 432-0490
2309 SHELBY KEN C
2311 WILLIAMSON JEFF S ● 433-4982
2311½ BROWN GEO
2316 WARD RUTH M MRS ● 433-7360
2318 GIDDENS WOODIE E ● 433-6819
2319 BARR PEARL F MRS ● 432-9379
2320 THOMAS PAULINE H MRS
---NORTH R ST INTERSECTS
2401 MC DONALD JOHN W ●
2403 BARFIELD ALBERT O ● 438-2070
2404 MC NEESE JERRY O ● 432-4906
2406 ALLEN MAMIE L MRS ● 432-5367
2408 NESSICK BERTHA G MRS ● 433-3989
2409 RODGERS WM J ● 438-1654
2419 ENTERKIN JAMES Z ● 432-4026
---NORTH S ST INTERSECTS
2500 SOUTWELL EMMA B MRS 438-8230
JOHNSON EDNA MRS 438-6181
2503 PADGETT MARY I MRS
2504 BEASLEY FLOYD L ● 433-2541
2505 GODWIN JACOB E ● 438-2385
2532 VACANT
2604 WILLIAMSON ELVIN T REV ● 434-1103
---NORTH U ST INTERSECTS
2700 GRAHAM JERALD C ● 433-4628
2702 WOODS LARRY 438-9263
2706 AUSTIN JOHN H ●
2709 JOHNSTON MARVIN R ● 433-2482
2715 NELSON GEO W ● 433-4594
2716 VACANT
2720 HARDY LULA P MRS ● 438-6381
---NORTH V ST INTERSECTS
2800 MORRIS RICHD E REV ● 438-4116
2801 HOLLINGSWORTH TRUDIE E MRS ● 438-6874
2803 SMITH ETHEL J MRS ● 433-3801
2825 MORRIS EDDIE E SAND BLASTING CO 432-2016

31

LAKEWOOD RD (WARRINGTON)—FROM BARRANCAS AV NORTH, S WEST OF BAYOU CHICO BRIDGE

---ZIP CODE 32507
1 POTTER CLARABELLE W MRS ● 456-2443
2 GREGORY H EDW ●
3 WALKER CARRIE L MRS ● 456-1779
4 REELEY WILBURT W ● 456-2323
5 COOKE HARRY C 456-3311
7 MOBERLY LEE 456-1132
8 PINNEY ROBT V ● 455-2365
9 GRIFFITH DONALD J ● 456-3128
10 KINGS W GEO ● 455-8460
11 HOOVER GERALD F 455-0234
101 VACANT
102 CHESTNUT LUTHER P
103 HANNAH ALBERT A ● 455-2944
104 FOX IDA M MRS ● 456-2315
105 MYERS DANL C ● 456-4105
106 VACANT
107 MC CLUSKEY BENJ J ● 455-1174
108 WHITTAKER CLAUDE F ● 456-1202

CHAVIS CONSTRUCTION CO., INC.
GENERAL CONTRACTORS
P.O. BOX 1169
TEL. 433-1181
PENSACOLA, FLA. (32502)

Sikes
PIPE CO., Inc.
Concrete Pipe All Types
6740 Old Palafox Highway
Post Office Box 1987, Pensacola, Florida (32502) Office Phone 476-0937

SEALY POSTUREPEDIC MATTRESSES
Marston & Quina Inc
Fine Furniture Since 1888
PENSACOLA, FLA.
19 W. GARDEN
WITH YOUR PURCHASES ENJOY FREE INTERIOR DECORATING SERVICES

READ . . . Your Daily Local Newspapers
THE PENSACOLA JOURNAL — MORNING
THE PENSACOLA NEWS — AFTERNOON
THE PENSACOLA NEWS-JOURNAL — SUNDAY
101 E. ROMANA TEL. 433-0041

LAKEVIEW AV W—Contd
780 Watson E Sinclair @ HE8-2603
North D intersects
800 Netzer Julius @ 432-1053
801 Merritt Richd H jr @ HE8-2657
810 Rohrer Louise M Mrs @ HE2-9720
811 Crona Jos S @ HE3-7243
820 Kalishman Sidney @ HE8-5158
821 Turner Richd H @ HE2-6621
830 Butler Edna D Mrs @ HE3-3678
831 Thomas Ira E @ HE8-1763
840 Anderson Ernest @ HE8-2593
841 Ammons Troy T @ HE8-6294
North E intersects
904 Apartments
1 Perry Curtis L 455-0812
2 Lonegrove Jean
3 Morris Mary L
Street continued
906 Crawford Wm R
908 Knott Leroy
North F intersects
1000 Vacant
1004 Cutts Alex @ HE8-2573
1005 McGeoch Nelson H
1010 Chavis Clifford HE2-2648
1020 Walls Olivia S Mrs
1030 Dees Stewart F @
North G intersects
1112 Parrish Jas M
1113 Lockwood Van @ HE3-5172
1114 Bogle Arth W @ HE2-8922
1115 Wilburn Grocery
1118 O'Conner Rachel P Mrs
1118½ Godwin Leslie L @ 438-1114
1119 Snell Hollis W @ 432-3588
1120 Hamac Jackie C
North H intersects
1240 Vacant

17

North I intersects
1300 Calhoun S Fletcher @ HE8-7673
1311 McArthur John C @
1312 Armstrong Francis C @
1314 Rutherford Walter @
1315 Landrum Bert L @ HE3-6413
1320 Knowles Britton M
North J intersects
1400 Al & Billie's Beauty Salon Wingett Billie M Mrs 438-4089
1402 Plyant Donald L
1402½ No return
1404 Vacant
1405 Warner Wm @
1417 Joyner Wm J @ HE8-6775
1418 Lambert Howard E @ HE8-0421
North K intersects
1503 Moore Wm W
1505 Wilburn Clifford E @ HE8-0140
1604 No return
1607 Blackwell Jas M @ 438-5107
1610 Park Place Bapt Church HE8-9414
1611 Coley Louis @
North L intersects
1701 Leverette Marguerite J Mrs @ HE3-5101
1702 Bowman Chas V @ HE3-2208
1702½ Sanders John G
1704 Cohron Willie M Mrs @ HE3-3894
1709 McHenry Jas O @ 432-3926
1710 McLeod Scott A 433-4131
1711 Murch Wilma G Mrs 432-7575
rear Vacant
1714 Rutherford Marvin D @
1715 Sanderson David K @ 433-4089
North M intersects
1800 Munhollon Iris Mrs
1801 Brooks Wm R 433-3692
1803 Overstreet Edw N 438-5879
1804 Williams Clyde M HE2-2713
1805 Tillman Ralph H
1806 Overstreet Wiley W @ HE3-0701
1807 Hyde Clyde J Mrs HE8-4244
1809 Roper Jos L
1813 Faulk Eliz M Mrs @ HE3-0903
North N intersects
1900 Diamond Peter A @ 438-4880
2001 Boyer Lillian C
2002 Lord Richd N @
2003 Flowers Albert
2005 Cooper Mabel H Mrs @ HE3-2945
2009 Vacant
rear Vacant
2010 Vacant

23

N Pace blvd intersects
2108 Vacant
2109 Vacant
2111 Allen John F @
North P intersects
2200 Nix Albino G @ HE8-4352
2201 Hodges Lenora F Mrs @ HE3-5804
2202 Davis Cecil H @
2205 Kersey Jas C
2206 Southard Burle B @ HE3-6975
2208 Vacant
2215 Vacant
2216 Beck Gertrude S Mrs @ HE8-8641
2217 Owens Abe W @ HE3-8453
North Q intersects
2307 Williamson Jeff S @ 433-4982
2309 Vacant
2311 Vacant
2311½ Vacant
2316 Ward Ruth Mrs @ HE3-7360
2318 Lakeview Tackle Shop Giddens Woodie E @ HE3-6519
2319 Peters Obie @ HE3-2633
2320 Thomas Rhoda E @ HE8-0134
North R intersects
2401 Vacant
2403 Barfield Albert O @ HE8-2070
2404 Dyer Lee D @ HE2-5702
2405 Vacant
2406 Allen Ivey F @ HE2-5367
2407 Fleming Lettie P Mrs @ 432-3639
2408 Messick Bertha G Mrs @ HE3-3989
2409 Harrison Larry O
2419 Enterkin James Z @ HE2-6637
North S intersects
2500 Johnson Edna Mrs 438-5845
2503 Jones Beatrice A Mrs
2504 Beasley Floyd @ HE3-2541
2505 Godwin Jacob E @ 438-2385
2532 Vacant
North T intersects
2604 Williamson Elvin T Rev @ 438-2811
North U intersects
2700 Vacant
2702 Reid Georgia O Mrs @
2706 Austin John H @ 438-6500
2709 Johnston Marvin R @ HE3-2482
2715 Nelson Geo W @ HE3-4594
2718 Cotton Gary
2720 Hardy Lula P Mrs @ HE8-6381
North V intersects
2800 Morris Richd E Rev @ HE8-4118
2801 Hollingsworth Trudie @ Mrs HE8-6874
2803 Smith Fay L @ 433-8917
2825 Morris Eddie E Painting Contr 432-2018

31

LAKEWOOD DR (Warrington)—From 1200 Lakewood rd north, 2 north of Barrancas av
6 McDonald Paul J @ 455-4453
7 Castro Alvin A @ 456-3240
8 Wolfe Frank E @ 455-7145
9 Augustine Edw @ GL6-2975
10 Presley Harry A @ GL6-2634
11 Edwards Harry P @ GL6-3335
12 Mitchell Grady L @ 456-6969
13 Sasso Raymond @ GL6-1330
14 Booth Norman C @ GL6-2330
15 Cotter Wm J @ 455-8813
16 Steffers Wm F @
18 Petrey Ned W @ 456-2071
Lakewood rd intersects
101 Marler Chas R @ GL5-7130
102 Robertson John E @ 455-7988
103 Striplin Roy R @ 456-2683
104 Clay Delbert G @ 456-3380
105 Vacant
106 Brown Orren B @ 456-3145
107 Smith John H @ GL5-3704
108 Parker Jackson D @ 456-4832
109 Gonzalez Randolph E @ 456-2660
110 Abercrombie Ray C @ GL6-1026
111 Fletcher Howard E @ GL6-1607
112 Kasto Robt L
113 Vacant
114 Freeman Carl @ GL5-1124
115 Beane Carlton L @ 456-4967
116 Holloway Oliver W @ GL6-2854
Alba Plena intersects
200 Snyder Donald R @ 456-3135
201 Mathis Ruth S Mrs @ 456-2429
202 May Earnest M @ 456-6463
203 Dolby Edwin L @ 455-1739
204 Smith Donald C 456-4335
205 Herron Thos F @ GL6-3331
206 Seale John J @ 455-3331
207 Keyser Wallace J
208 Harrison Fayron @ 455-7286
209 Slusher Jas A @ 456-6303
Ruberia av intersects
302 Croft Kyle L @ GL6-5130
303 Collier John @
304 Lindenborn Louis R @ GL6-2425
305 Denny Jas T @ 456-3429
Hermey av intersects
400 Guest Jas A jr @ GL6-5980
401 Berger Wm A jr @ 456-1823
402 McGraw Wm L @ 455-8380
403 Shields Travis F @ 456-1778
405 McLeod Benj W @ 455-8688
Ada Wilson av intersects
502 Barwick Amos D R @ GL6-1603

MUTUAL FEDERAL
HOME LOANS AND INSURED SAVINGS
a prudent past 75 an inspired future
DOWNTOWN 438-9601
TOWN & COUNTRY 432-8361
WARRINGTON 455-8568

2018 Pensacola, FL - Polk City Directory

E MALLORY ST Cont'd
1626 Saldana Francisco A ✓ 2
Saldana Alex
1628 Melton Darrell ✓@ 9 ≡ (1925)
+ N 17TH AVE INTERSECTS
1700 Laughlin Mark E ✓ 25 ≡ (1918)
Laughlin Christine M
1704 Koper George D Jr & Theresa J ✓ 36 ≡ (1926) 850-438-6052
1717 N Etheredge Katherine C ✓
Gartman Michael J & Katherine C ✓ 2 ≡ (1946)
1770 Rosas Joseph L @ 11 ≡ (1947)
1770 1/2 Powell Tracy M 26 ≡ (1947)
1771 Howard Melissa ✓ 9 ≡ (1939)
Wiggins Jonathon M ✓@ 17 ≡ (1939)
Wiggins Ryan N
1774 No Current Listing
1776 Marchetti Louise O 45 ≡ (1947)
+ N 18TH AVE INTERSECTS
1800 Fox Kevin T ✓@ 2 ≡ (1927)
1801 Harrison William R ✓@ 3
1803 Moats William R Jr & Samantha S ✓@ 23 ≡ (1928) 850-474-9310
1806 Coe James M III ✓ 14 ≡ (1938)
1812 N Hill Jason T & Alissa C @ ≡ (1947)
1817 Davis Malcolm M Jr ✓ 47 ≡ (1928) 850-433-2835
1818 Loss Quincy W ✓ 24 ≡ (1965)
Loss Daniel P
1820 Gless Arthur J & Kellie K ✓@ 37 ≡ (1931)
1827 Straub John R 27 ≡ (1950)
+ N 19TH AVE INTERSECTS
1900 N Valadez Jared ✓
1901 Lane David B & Meegan B ✓ 17 ≡ (1941) 850-434-8425
1906 John Joy K ✓ 15 ≡ (1942) 850-435-7782
1910 N Canby Dayton J & Susan K ✓ ≡ (1947)
Gindlesperger Daniel G & Kathleen L ✓@ 15 ≡ (1945)
1911 Navarrete Nancy P & Carlos F ✓@ 28 ≡ (1939)
1914 Bagley Thomas E Jr & Shirl A ✓@ 19 ≡ (1945) 850-466-2710
1915 Pyle Sherri L ✓@ 23 ≡ (1928)
1919 Chope Christopher W & Kimberly M ✓@ 14 ≡ (1938) 850-332-5767
+ N 20TH AVE INTERSECTS
• ZIP CODE 32503 CAR-RT C024
2000 Bullock Ellis W III & Joan C ✓@ 42 ≡ (1947) 850-438-5004
2006 Dampier Melissa M & Steve ✓ 17 ≡ (1949)
2010 No Current Listing
2020 Emmanuel Patrick G & Olivia B ✓ 55 ≡ (1937) 850-433-3986
+ ESCAMBIA AVE INTERSECTS
2100 Yonehiro Layne R & Susan K ✓@ 25 ≡ (1990)
2120 Haferkamp Kelli B ✓@ 27 ≡ (1948)
Haferkamp Hunter S
+ MAGNOLIA AVE INTERSECTS
2200 Metcalf Randy K ✓@ 4 ≡ (1930) 850-466-5581
Metcalf Regina M 850-466-5581
2210 Caldwell Campbell W & Ethlyn D ✓ 39 ≡ (1925) 850-432-1677
+ WHALEY AVE BEGINS
2300 Tracy Michael J ✓ 20 ≡ (1935)
Tracy Susan Q
2310 Wilkins Bruce A & Susan W ✓ 26 ≡ (1927)
2320 N Wolcott Mary A ✓ ≡ (1947)
+ YATES AVE INTERSECTS
2424 Culley Carley A ✓ 3
Matteson Robert F & Janet L ✓ 34 ≡ (1984)
2434 Coggin Laura K ✓ 14 ≡ (1952)
Coggin Frances D
Cooper Frances C ✓ 9 ≡ (1955)
+ OSCEOLA BLVD BEGINS
+ BAYOU BLVD CONTINUES
• ZIP CODE 32503 CAR-RT C038
2903 Murray Daniel A ✓ 9
Murray Nicholas R
+ PICKENS AVE INTERSECTS
3002 Vess Thomas L & Gladys M ✓ 56 ≡ (1959) 850-433-0380
3003 Wicker James A ✓ 13 ≡ (1986)
3004 UNIVERSAL SPIRIT MINISTRIES
religious org
Vann Stacey A & Matthew D ✓ 25 ≡ (1979)
3005 Bowman Constance G ✓ 54 ≡ (1971) 850-438-0178
3006 Knauss Derek R ✓ 20 ≡ (1960)
Meharg Kelly ✓ 8
3008 Holden Laura M ✓ 19 ≡ (1965)
Holley Patrick B & Laura M ✓@ 27 ≡ (1979)
+ KNOWLES AVE INTERSECTS
3100 Bradley Gerald R ✓ 41 ≡ (1979) 850-433-1389
Bradley Ralph 850-433-1389
3101 No Current Listing
3102 A N Dorkins Pansy D
B N Perry Kathryn M ✓
3103 Fleischman Helen L ✓@ 25 ≡ (1965) 850-432-3162
3104 Flowers Juanita E ✓ 57 ≡ (1975) 850-433-3779
3105 Hodges Blake D ✓ 14 ≡ (1957)
3106 Hodgdon John B II 9
N Langlois Justine ✓
3107 Holden Mary C ✓@ 28 ≡ (1950) 850-607-6631
Holden Candyce A 850-607-6631
3108 EXPRESS STEAMWAY CARPET
CLNNG carpet & rug cleaners ✓ 850-776-7358
+ WATSON AVE INTERSECTS
3200 Johnson Kelly L ✓@ 12 ≡ (1942)
Johnson Betsy W

E MALLORY ST Cont'd
3202 Hutcheson Timothy L & Monica M ✓ 23 ≡ (1979)
3203 Halpern Paul A 2 ≡ (1978)
3204 No Current Listing
3205 Williams Daniel C ✓ 11 ≡ (1978)
Williams Allen C
3206 De Palma Alexa R 3 ≡ (1955)
3207 Carroll Linda ✓ 2
Carroll Alan
+ VAN KIRK AVE INTERSECTS
3300 Luecht John C & Marilee A ✓@ 40 ≡ (1931) 850-438-4847
3302 Lagarde Kaycee M ✓ 2
3303 Curle Mary H ✓ 29 ≡ (1950)
Curle Jesse M
3306 Preston Ronald H & Tina T ✓@ 2 850-465-3686
3308 Smith Sandra K ✓ 19 ≡ (1938)
Smith Christopher T
+ SCENIC HWY INTERSECTS
BUSINESSES 5 HOUSEHOLDS 153

W MALLORY ST (PENSACOLA)-FROM 1699 N PALAFOX ST WEST
+ E MALLORY ST INTERSECTS
+ N BAYLEN ST INTERSECTS
• ZIP CODE 32501 CAR-RT C022
100 Collins Patricia I & Edward D ✓@ 3 ≡ (1952)
A - B No Current Listing (2 Apts)
108 Coker Justin K 2
114 Heath Charlotte S ✓@ 5 ≡ (1945)
115 Rance Terry L & Carol A ✓ 26 ≡ (1946) 850-436-4855
124 Wolef David E & Jenny L ✓ 40 ≡ (1954)
160 Mobley Harold D & Mona N ✓@ 29 ≡ (1946)
Tucker Henry ✓ 3 ≡ (1952)
+ N SPRING ST INTERSECTS
211 No Current Listing
240 Gill Joshua M 16 ≡ (1970)
280 Martin Mary M ✓ 12 ≡ (1952) 850-434-0722
McDonald Bruce A ✓ 6 ≡ (1952)
+ N BARCELONA ST INTERSECTS
300 Parker Brenda F ✓ 16 ≡ (1952)
301 Forret Branden L & Tiffany R ✓ 22 ≡ (1960)
Maynard Robert L Jr ✓@ 31 ≡ (1960)
Maynard Christopher R
340 Vickery Joseph E ✓@ 22 ≡ (1952) 850-435-9626
+ N REUS ST INTERSECTS
400 Childs Mary L ✓@ 49 ≡ (1939)
+ N A ST INTERSECTS
• ZIP CODE 32501 CAR-RT C014
500 Willsey Mattheau B 2 ≡ (1955)
501 James Willie F Sr & Lorraine H ✓ 49 ≡ (1965) 850-432-6304
504 Whitehouse Wendy A ✓@ 35 ≡ (1948)
519 Glover Anne C ✓ 3
Glover Cortlandt
520 N Hardesty Sally A ✓
522 Maddison Mary A ✓ 5 ≡ (1914) 850-361-1240
Maddison Sena 850-361-1240
527 N Hop Matthew ✓ ≡ (1955)
529 Alcala Carlos I ✓ 8 ≡ (1955)
+ N B ST INTERSECTS
600 Whitlock Donna A @ 5 ≡ (1943)
601 Godfrey Lillianne M ✓@ 32 ≡ (1965)
Oliver E ✓ 42 ≡ (1955) 850-438-3000
610 McMillian Catherine S ✓ 48 ≡ (1943) 850-432-7336
620 Williams Irvin J & Sheri L ✓ 18 ≡ (1943)
630 Echarri Shawn M ✓ 16 ≡ (1943)
640 Kidd Larry G & Maggie C ✓ 39 ≡ (1985)
641 N Kinter Jean ✓
Mooneyham Matthew R & Ashley A ✓@ 11 ≡ (1943)
661 Prim John E Sr ✓ 30 ≡ (1943)
Prim Tyra
681 No Current Listing
+ N C ST INTERSECTS
700 Lewis Edith L ✓ 9 ≡ (1943)
Lewis Paul A
701 No Current Listing
710 Vowell James R ✓ 14 ≡ (1955)
Vowell James F
741 N Bastron Alessa ✓ ≡ (1955)
Tucker Sheryl E ✓@ 24 ≡ (1955)
768 Bailey Joseph M & Mary A ✓ 28 ≡ (1965)
777 N Rachels Brian ✓
Richter Susan T ✓ 4 ≡ (1943) 850-542-4303
790 Rancifer Christopher N & Tenisha M ✓ 19 ≡ (1942) 850-332-6555
+ N D ST INTERSECTS
800 N Knight Dorothy ✓
NEW BEGINNINGS GROUP INC drug abuse/addiction info/trea @ 850-439-3969
N Schilling Allison ✓
Soltys Caroline ✓ 6 ≡ (1955)
Ward Allison J ✓@ 7 ≡ (1955)
801 Baeder Susan E ✓ 11 ≡ (1955)
N Devine Diane ✓
811 N Cotton Darcy ✓
Deering Keith B Jr ✓ 13 ≡ (1955)
821 Cazenavette Eunice M ✓@ 41 ≡ (1955)
831 Holmes Wynton M 41 ≡ (1943)
841 EARL J CROSSWRIGHT JR MD PA physicians & surgeons ✓ 850-434-1064
+ N E ST INTERSECTS
+ N H ST CONTINUES
+ N J ST INTERSECTS
1401 Valentine Henry C Jr & Shirley T ✓@ 3
1402 Kelley Mathrew J Jr & Jerlene H ✓@ 53 ≡ (1955) 850-438-3901
1403 McMillian Doris P ✓ 16 ≡ (2009)
McMillian Becco
1404 Lett Jonathan & Samantha C ✓@ 9

W MALLORY ST Cont'd
1405 Pate Joe Jr ✓ 56 ≡ (1972)
Pate Vester W
1406 Buggs Larissa M ✓@ 16 ≡ (2006)
Doss De'Asia D ✓@ 6
1408 Hooks Willie E Sr & Lula H ✓ 52 ≡ (1972) 850-438-4287
+ N K ST INTERSECTS
1500 Dean Addie K ✓ 55 ≡ (1979) 850-332-6585
• ZIP CODE 32505 CAR-RT C004
2100 No Current Listing
+ N PACE BLVD CONTINUES
+ N P ST INTERSECTS
2201 1/2 No Current Listing
2203 Gravitt William P ✓@ 30 ≡ (1933)
Gravitt Lecial V
2206 No Current Listing
2208 Melton Dorothy G & Tyrone ✓@ 18 ≡ (2000) 850-434-7883
2210 Newberry Nilajah ✓ 15 ≡ (1956)
2211 ALFRED WATSON REMODELING-RPR nonclassified establishments ✓ 850-390-3850
Rivers Pamela F ✓ 14 ≡ (2005)
Watson Pamela R ✓ 25 ≡ (1956) 850-429-1148
2214 - 2217 No Current Listing (2 Hses)
2218 Watson Donna M ✓@ 24 ≡ (2006)
+ N Q ST ENDS
2301 Jemison William L ✓@ 19 ≡ (1998)
2302 Blankenship Erskin D Jr & Terry B ✓@ 16 ≡ (2007)
2305 - 2307 No Current Listing (2 Hses)
2308 Taylor Walter R ✓ 41 ≡ (1943)
2312 Taylor Jimmy & Connie D ✓@ 22 ≡ (1943)
2317 - 2319 No Current Listing (2 Hses)
2320 Lupfer Mable A ✓ 33 ≡ (1975)
Lupfer Samuel E
+ N R ST INTERSECTS
2400 Hamilton William S ✓ 38 ≡ (1944) 850-433-8099
Hamilton Stan 850-433-8099
2428 Roddy Steven A Sr ✓ 23 ≡ (1956) 850-912-6176
2430 Perryman Diane L ✓@ 8 ≡ (1956) 850-760-2205
2432 Bassham Mark J & Theresa A ✓@ 2
Cohenour Brett ✓@ 9
+ N S ST INTERSECTS
2511 Rankin Cassandra 11 ≡ (1956)
2515 Holden Cheryl M ✓@ 10 ≡ (1956)
+ N T ST INTERSECTS
+ N W ST CONTINUES
• ZIP CODE 32505 CAR-RT C005
2905 G R nonclassified establishments ✓ 850-857-9982
2906 N Daley Sabrina ✓ 850-483-1866
2908 No Current Listing
+ N X ST INTERSECTS
3002 N Fitzgerald Brandy ✓ ..850-465-3610
3004 Smith Jonelle E ✓@ 13 ≡ (1956)
3007 McMillian Robert ✓ 2 850-466-3093
3008 Davies Bernice L ✓ 49 ≡ (1956) 850-438-2771
3009 Williams Elizabeth S ✓@ 35 ≡ (1957) 850-469-1726
Williams Tameko N 850-469-1726
+ N Y ST INTERSECTS
3101 - 3103 No Current Listing (3 Hses)
3104 Devaughan Willie F 18 ≡ (1955)
3105 - 3109 No Current Listing (3 Hses)
3111 Sykes Russell E @ 4
+ N Z ST INTERSECTS
3303 Collins Albert Jr ✓@ 11 ≡ (1956)
Collins Alita
N Givens Charolette ✓
N Hale Alita ✓
3304 Snowden Charlene ✓@ 23 ≡ (1956) 850-607-7648
Snowden Trevino 850-607-7648
• ZIP CODE 32505 CAR-RT C001
3600 AFGE labor org ✓ 850-433-8883
+ N KIRK ST INTERSECTS
3703 Richardson Albert J 22 ≡ (1950)
3704 Dailey Ronnie L ✓@ 23 ≡ (1974)
Dailey Kejia K
3705 Sullivan Sherri W ✓@ 15 ≡ (1993)
Sullivan Obrian P
3706 N Weldon Matthew D ✓@
3708 Tomasek Betty B ✓@ 34 ≡ (1939)
+ HOLLYWOOD AVE INTERSECTS
3802 Burt James W & Sandra S ✓ 56 ≡ (1958) 850-433-7574
3803 Roy Carolyn B ✓ 29 ≡ (1945)
Roy James M
3804 N Deck Linda M ✓@
Deck Jasmine A
3805 Bessent Candice ✓@ 8
Bessent Leslie M
Ellis Deborah ✓@ 10 ≡ (1974)
3806 N Conner Annie L ✓
McClain Latiesha D 9
3808 No Current Listing
3811 Bryant Jessie ✓ 4 850-637-1089
+ FERNWOOD AVE INTERSECTS
3904 Lucas Edward Sr & Maxine R ✓@ 38 ≡ (1942)
3905 No Current Listing
3906 Riehl Lawrence A ✓ 11 ≡ (1951)
3909 Shore Bryan J ✓ 14 ≡ (1974)
3911 N Cohron Verna ✓@ 850-637-1858
3912 Welch Kenneth W 18 ≡ (1974)
3913 Hale Carol ✓ 11 ≡ (1974)
3914 Thompson Jennifer ✓ 2 ..850-898-3132
3915 Franklin Kadayes ✓@ 3
Pugh Tamika C ✓ 19 ≡ (2012)
3917 Portis Virginia A 5 ≡ (2012)

W MALLORY ST Cont'd
+ N GREEN ST INTERSECTS
BUSINESSES 5 HOUSEHOLDS 136

MALTESE WAY (PENSACOLA)-FROM 3287 BAUER RD WEST
• ZIP CODE 32506 CAR-RT R057
4000 Atkinson James L & Brenda J ✓@ 19 ≡ (1998)
4001 Elkin Russ T & Cari B ✓ 16 ≡ (1997)
4004 Cadiz Alexander L @ 11 ≡ (1995)
Cadiz Sheila
N Thomas Phillip R & Sara L ✓ ≡ (1995)
4005 Broadfoot Shelia M ✓ 21 ≡ (1997)
4008 Overly Chad L 3 ≡ (1995)
4011 Foree Jonathon D & Jessica L ✓@ 6 ≡ (1997)
4012 Bare Gary L 3 ≡ (1995)
Bare Emily E
N Frizzele Olivia ✓
4013 Tummeyer Scott W ✓ 16 ≡ (1997)
Tummeyer Shoni L
4016 N Bailey Robert J & Judy M ≡ (1995)
4017 Olson Jennifer L ✓@ 20 ≡ (1995)
Olson Robb L
4021 No Current Listing
4025 McLester William T & Elaine A ✓ 20 ≡ (1998)
4026 Kempf Amy ✓ 2 ≡ (1995)
Kempf Ryan
4029 Burke Lawrence J & Diane J ✓@ 26 ≡ (1998) 850-492-7563
Ross Sheryl A ✓@ 8 ≡ (1995)
Ross Fehaer
4030 Arnal James M Jr & Courtney A 4 ≡ (1998)
4033 N Page Christopher ✓
Page Tanya
4034 Michaels Daniel C & Rachel Y ✓ 2 ≡ (1995) 850-760-2898
4037 Saucier Sandra A ✓ 20 ≡ (1978) 850-492-7568
4038 N Sipe Zachary W & Michelle L ✓ ≡ (1995)
4041 Harrison William S & Theresa L ✓@ 18 ≡ (1998)
4042 Demontalvo Adolfo P & Cinthia ✓ 16 ≡ (1998)
4045 N Bays Brandon ✓@
Clary Benji D & Cher M ✓@ 21 ≡ (1997) 850-465-3134
4046 N Wyatt Erica ✓
4048 N Hensley Kristen M & Mason D ✓@
4049 Keating Patrick E Jr ✓@ 21 ≡ (1998)
Keating Sandy K
Weekley Darryl R ✓ 2 ≡ (1995) 850-492-6122
+ PEREGRINE CT BEGINS
HOUSEHOLDS 30

MALVERN ST (PENSACOLA)-FROM 501 N 68TH AVE SOUTHEAST
+ N 70TH AVE CONTINUES
• ZIP CODE 32506 CAR-RT C006
6700 Raynor Hilvia M ✓@ 33 ≡ (1959)
Raynor Juan C
6710 Lukers Jerry W ✓ 36 ≡ (1959)
6730 Brown Joseph R & Ann W ✓@ 45 ≡ (1959)
6740 Dudley Asalyn ✓@ 54 ≡ (1959)
Dudley James R Jr
6750 Smith Darwin & Marian A ✓ 35 ≡ (1958) 850-456-8373
6760 No Current Listing
6770 Redding William R & Fairy L ✓@ 52 ≡ (1959) 850-456-1625
6775 Reed Christine E & Andrew T ✓@ 22 ≡ (1966) 850-456-1647
6777 Frey Laurie L ✓@ 11 ≡ (1966)
Levi Leslie A ✓ 39 ≡ (1958)
Levi Matthew A
6779 Brown Eric A & Teraysa L ✓@ 23 ≡ (1958) 850-497-6775
6780 Winchester Gordon L & Karen M ✓ 49 ≡ (1959) 850-456-4530
6785 Smith Samuel C & Adrenna Y @ 11 ≡ (1966)
6792 N Dell Katherine ✓@ ≡ (1966)
Dell Christopher N
6793 Idrogo Zacherie L ✓@ 9 ≡ (1958)
Idrogo Trevon M
6794 Williams Bart A & Katherine E ✓@ 19 ≡ (2007) 850-607-6618
6795 Belch Wayne R ✓@ 28 ≡ (1966)
+ N 68TH AVE INTERSECTS
6802 Mullen Diane M & Timothy W ✓@ 25 ≡ (1958)
6805 Walsh-Jordan Michelle M ✓ 56 ≡ (1959) 850-456-4455
6815 N Riding Carla J ✓@ ≡ (1966)
6820 Ryland Barry & Patricia A ✓ 3 ≡ (1959)
6825 Harriman Brittany @ 6 ≡ (1966)
6830 Brock Kent Jr ✓@ 31 ≡ (1958) 850-453-4286
Brock Tina M 850-453-4286
6835 Cohen Cassandra R ✓@ 10 ≡ (1966)
Marshall Neko T @ 4 ≡ (1966)
6840 Karsten Herbert B & Annette K ✓@ 41 ≡ (1958) 850-453-0169
6845 N Williams Roy A ✓ ≡ (1966)
6850 Leonard Nancy E ✓ 26 ≡ (1958) 850-453-5316
N Nancy Leonard E ✓ ≡ (1966)
6855 Goforth Julie L ✓ 23 ≡ (1958) 850-458-1923
6860 Grinnell Robert L & Donna M ✓ 4 ≡ (1966) 850-458-2263
Marshall Jimmy W ✓@ 8 ≡ (1966)
6865 Giberson Donald K 14 ≡ (1958)
6870 Kimmons Donnie E IV & Linda F ✓ 7 ≡ (1958)

MALVERN ST Cont'd
6875 Alonzo Steven L & Crystal V ✓ 13 ≡ (1966)
TONY'S DRYWALL dry wall contractors ✓ @ 850-454-5748
6885 Booth Jason L ✓@ 20 ≡ (1966)
+ MCNEIL ST BEGINS
BUSINESSES 1 HOUSEHOLDS 36

MALYSA PL (PENSACOLA)
• ZIP CODE 32504 CAR-RT C033
2300 Goette Norman R & Carol A ✓@ 24 ≡ (1993) 850-435-4737
2301 Blankenship William S & Suzanne ✓@ 25 ≡ (2002) 850-432-0322
2302 Reid Mary S ✓ 3 ≡ (2000)
2303 Bender Robert D & Amy C ✓ 4 ≡ (1997)
2304 Shackelford Jan B ✓ 15 ≡ (1996)
Shackelford Jennings
2305 INTEGRATED PROGRAM SVC LLC serv 850-206-9148
Machado Octavio J Jr & Silvia D ✓@ 49 ≡ (1996)
2306 Smith Frank J & Gloria E ✓@ 34 ≡ (2000) 850-437-5229
2307 Clark David T & Cynthia C ✓@ 26 ≡ (2008) 850-432-3286
2308 N Carlisle Gaston ✓
Gaston David A II & Lorie ✓@ 21 ≡ (1996)
2309 Greenwald Marjorie L ✓ 25 ≡ (1994) 850-469-0520
2310 Hughes Michael D & Deborah L ✓ 24 ≡ (1997) 850-469-9451
Parks Lynda M ✓ 2 ≡ (1987)
2311 Prentice Bradley W & Janet F ✓ 19 ≡ (2002) 850-437-9560
2312 Hicks Larry K & Mary P ✓@ 42 ≡ (1994)
2314 Leigh James P III & Sherri A ✓@ 4 ≡ (1996)
2315 Ambrose Michael R & Rosanne D ✓@ 34 ≡ (1996) 850-470-0815
2316 No Current Listing
2317 Manziek Kenneth N & Suzanne B ✓@ 42 ≡ (1997) 850-435-8777
2318 No Current Listing
2319 Curtis Gregory R & Marisa C ✓ 13 ≡ (1987)
2320 Flores Raymond G ✓ 9 ≡ (2000) 850-332-5304
2322 Willert Jessica B ✓ 15 ≡ (1997)
2324 No Current Listing
2326 Greenberg Robert N & Leslye A ✓ 22 ≡ (1993) 850-433-7852
2328 N Jongko Theodore C & Catherine M ✓
BUSINESSES 1 HOUSEHOLDS 26

MAN O WAR CIR (CANTONMENT)-FROM 2859 PINE FOREST RD WEST
• ZIP CODE 32533 CAR-RT R008
200 Chastang Jennifer ✓ 2 ≡ (1986) 850-607-7687
202 Whatley Charles W ✓ 32 ≡ (1986) 850-476-0846
Whatley Gail H 850-476-0846
204 N Otto Ryan A ≡ (1986)
205 Udasco Hetty N ✓@ 28 ≡ (1990) 850-479-9747
Udasco Farida R 850-479-9747
206 Forsberg George H & Charlene R ✓ 38 ≡ (1977) 850-478-1182
210 Rankins Herbert E ✓ 8 ≡ (1986)
212 Bivens William T & Harriet A ✓ 40 ≡ (1976) 850-477-6010
219 Sanfilippo Richard D & Terry P ✓ 45 ≡ (1985) 850-474-9192
225 Daniels James R Jr & Mary F ✓ 25 ≡ (1980)
Weiss Alden M ✓@ 15 ≡ (1986)
Weiss Brittany D
229 N Lemek Terry ✓ ≡ (1986)
Williams James L 5 ≡ (1976)
230 N Barnes Terri ✓ ≡ (1986) ..850-476-0204
Smith Terri B & Norman D ✓@ 44 ≡ (1980) 850-476-0204
257 Foster Willie R & Rita L ✓ 38 ≡ (1976)
263 McDaniel Terrie F ✓@ 33 ≡ (1982)
McDaniel Suzanne M
264 Macdonald Scott A & Rhonda L ✓ 26 ≡ (1974) 850-478-5511
+ MAN O WAR CT BEGINS
271 Lubin Daniel W ✓ 2 ≡ (1986)
279 Haley Jennifer M ✓ 16 ≡ (1986)
Stryker Lorene M ✓@ 25 ≡ (2002) 850-479-8558
Stryker Jason R 850-479-8558
280 No Current Listing
295 Fink Richard L & Sharon K ✓@ 22 ≡ (1984) 850-476-2255
303 Spencer Porsche N 4 ≡ (1986)
304 N Alberson Ronald G & Shari B ✓@ ≡ (1986)
325 Brakefield Jon F & Lori D ✓ 27 ≡ (1979) 850-476-2530
336 Dumond Kay J ✓ 37 ≡ (1977) 850-476-3817
Harris Dianne L ✓@ 22 ≡ (1986)
Harris Kristina K
337 No Current Listing
368 Garthwaite Jefferson A & Meg ✓ 48 ≡ (1974) 850-476-7785
369 Langert Lawrence A ✓@ 3 ≡ (1976) 850-466-5582
Langert Marlene 850-466-5582
392 Miller Charles C & Mary A ✓ 30 ≡ (1975) 850-479-1673
417 No Current Listing
424 Werhan Dale R Jr & Katharine Y ✓ 42 ≡ (1977) 850-476-3775

STREET GUIDE

PKST 819620

E MALLORY ST Cont'd

3100 Bradley Gerald R ✓@ 36▲ (1979) 850-433-1389
Bradley Ralph 850-433-1389
3101 Charters Mary E ✓ 10▲ (1986)
3102 Mohan Patricia L 11▲ (1982)
3103 Fleischman Helen L ✓@ 20▲ (1965) 850-432-3162
3104 Flowers Daniel D & Nita ✓ 38▲ (1975) 850-433-3779
3105 Hodges Blake D & Christina J ✓ 7▲ (1957)
3106 (N) Hudgens Wesley W
3107 Holden Mary C ✓ 23▲ (1950)
Holden Candyce A
3108 No Current Listing
+ WATSON AVE INTERSECTS
3200 Johnson Jon R ✓ 7▲ (1942)
Johnson Betsy W
3202 Hutcheson Timothy L & Monica M ✓ @ 18▲ (1982)
3203 Longo Margaret H ✓ 36▲ (1958) 850-438-3525
Longo David 850-438-3525
3204 - 3206 No Current Listing (3 Hses)
3207 Micheels Lois E 17▲ (1958)
+ VAN KIRK AVE INTERSECTS
3300 Luecht John C & Marilee A ✓@ 35▲ (1931) 850-438-4847
3302 Preston Ronald H & Tina T ✓ 8▲ (1940)
3303 Curle Mary H ✓ 11▲ (1950)
Curle Jesse M
3308 Smith Sandra K ✓ 9▲ (1938) 850-470-2449
Smith Christopher T ..850-470-2449
+ SCENIC HWY INTERSECTS

BUSINESSES 3 HOUSEHOLDS 154

W MALLORY ST (PENSACOLA)-FROM 1699 N PALAFOX ST WEST

+ E MALLORY ST INTERSECTS
+ N BAYLEN ST INTERSECTS
• ZIP CODE 32501 CAR-RT C022
100 A Sparks Shannon R 4
108 Munoz Jahnny L 4
114 No Current Listing
115 Rance Terry L & Carol A ✓ 21▲ (1946) 850-436-4855
124 Wolff David E & Jenny L ✓ 11▲ (1954) 850-637-1623
160 Mobley Harold D & Mona N ✓@ 24▲ (1946)
+ N SPRING ST INTERSECTS
211 Pfeiffer Sophie E 34▲ (1933)
240 Terry James ✓ 2
280 (N) Struck Nancy R ✓▲ (1946)
+ N BARCELONA ST INTERSECTS
300 Parker Brenda F 11▲ (1946)
301 Maynard Carol J ✓ 26▲ (1960) 850-432-8564
Maynard Christopher R 850-432-8564
340 Abbott Steven J ✓ 24▲ (1957) 850-435-9626
+ N REUS ST INTERSECTS
400 Childs Mary L ✓ 44▲ (1939)
+ N A ST INTERSECTS
• ZIP CODE 32501 CAR-RT C023
500 Battle Paul A ✓@ 15▲ (1970)
501 James Willie F Sr & Lorraine H ✓@ 20▲ (1965) 850-432-6304
504 Whitehouse Wendy A ✓ 30▲ (1948)
519 No Current Listing
520 Catches Samuel P ✓ 20▲ (1985)
Gore Wayne F ✓ 18▲ (1903)
522 Settle Denise H ✓ 15▲ (1970)
527 Butsch David C ✓ 19▲ (1941)
529 Alcala Carlos I 3
+ N B ST INTERSECTS
600 Elder Daniel M & Kristine D 6
601 Oliver E ✓ 37▲ (1945) 850-438-3000
610 McMillian Catherine S ✓ 41▲ (1943) 850-432-7336
620 Coleman Carolee A ✓ 2
630 Echarri Shawn M ✓ 11▲ (1943) 850-435-1092
640 Kidd Larry G & Maggie C ✓ 34▲ (1985)
641 Mooneyham Matthew R & Ashley A ✓ @ 8▲ (1943)
661 Parker Deborah ✓ 7▲ (1945) 850-433-7468
Prim Deborah A ✓@ 18▲ (1943)
Prim Tyra
681 Bohler Harold C Jr 16▲ (1975)
+ N C ST INTERSECTS
700 Lewis Edith L ✓ 4▲ (1945)
701 Lane Marvin T & Elia E ✓ 30▲ (1943) 850-438-9792
710 Vowell James R ✓ 9▲ (1945)
Vowell James F
741 Sanchez Michael C & Karen L ✓ 3▲ (1945)
768 Bailey Joseph M & Mary A ✓ 23▲ (1965)
777 Crooks Robert C ✓ 2

W MALLORY ST Cont'd

790 Rancifer Christopher N & Tenisha M ✓@ 11▲ (1942) 850-332-6555
+ N D ST INTERSECTS
800 (N) Deschaine Krystian ✓@
Gaunce Sarah R ✓ 9▲ (1945)
McIntyre Cheryl ✓ 2
NEW BEGINNINGS GROUP INC drug abuse/addiction info/trea ✓ 850-439-3969
(N) Nichols Tami ✓
(N) Soltys Caroline ✓
801 Truxillo Mimi @ 8
811 Allen John C ✓ 3
(N) Glover Anne C
821 Fisher John A 8
831 Emey William C 2▲ (1945)
841 CROSSWRIGHT JR EARL J MD physicians & surgeons ✓@ 850-434-1064
+ N E ST INTERSECTS
+ N H ST CONTINUES
1200 (N) Nord Frank G ✓
215 Wilmer Willie M ✓ 19
220 (N) Caldwell Karen
+ N J ST INTERSECTS
• ZIP CODE 32501 CAR-RT C014
1401 Miller Jared C ✓ 4 ..850-432-3283
1402 Kelley Mathrew J Jr & Jerlene H ✓ 38▲ (1955) 850-438-3901
1403 No Current Listing
1404 Rudolph Joanne ✓@ 22▲ (2005)
1405 Pate Joe Jr ✓ 36▲ (1972)
Pate Vester W Jr
1406 Buggs Larissa M ✓ 11▲ (2006)
1408 Hooks Willie E Sr & Lula H ✓ 41▲ (1972) 850-438-4287
+ N K ST INTERSECTS
1500 Dean Addie K ✓ 34▲ (1979) 850-438-4217
Dean Kimberly L 850-438-4217
1506 No Current Listing
• ZIP CODE 32505 CAR-RT C004
2100 Dortch La K 8
+ N PACE BLVD CONTINUES
+ N P ST INTERSECTS
2201 No Current Listing
2203 Baiza Angela ✓@ 3
Gravitt William P & Lecial V ✓@ 25▲ (1933) 850-542-4428
2206 No Current Listing
2208 Melton Dorothy G & Tyrone ✓ 13▲ (2000) 850-434-7883
2210 No Current Listing
2211 Watson Alfred D & Pamela R ✓ 6 850-432-1280
2214 Ramos Francelis @ 5▲ (1951)
2217 Ward Cynthia N ✓ 52▲ (1943)
2218 Watson Donna M 7▲ (2006)
+ N Q ST ENDS
2301 Jamison William L ✓ 14▲ (1998)
2302 Blankenship Erskin D Jr ✓@ 11▲ (2007)
Blankenship Terry B
2305 Lane Howard J & Charquilla L ✓@ 16▲ (1951) 850-429-1772
2307 Pendergrast Pamela R 20▲ (1948)
2308 No Current Listing
2312 Taylor Connie D 17
2317 - 2319 No Current Listing (2 Hses)
2320 Lupfer Mable A ✓ 28▲ (1975) 850-438-5455
Lupfer Samuel E 850-438-5455
(N) Osburn Kim
+ N R ST INTERSECTS
2400 Hamilton William S ✓ 21▲ (1944) 850-433-8099
Hamilton Stan 850-433-8099
2428 (N) Roddy Steven A ✓ 850-912-6176
2430 (N) Perryman Diane ✓ 850-469-0567
2432 No Current Listing
+ N S ST INTERSECTS
2511 Stout Ronald E ✓ 4
2515 Holden Cheryl M ✓ 10▲ (1951)
(N) Williams Shedrick ✓
+ N T ST INTERSECTS
+ N W ST CONTINUES
• ZIP CODE 32505 CAR-RT C005
2905 SAVING FAITH CHRISTIAN ASSMBLY churches ✓ 850-435-6897
2906 (N) Williams Katisha ✓
2908 Josey Doy L ✓ 49▲ (1965)
(N) Sherrer Loni ✓@ 850-433-8909
(N) Wallace Danny H ✓
+ N X ST INTERSECTS
3002 Benjamin Diane ✓ 3
3004 Rembert Mary 4
3007 (N) Lyons Syretta M ✓@
Woods Lois O ✓ 7▲ (1948)
Woods Sarah
3008 Davies Bernice L ✓ 9▲ (1956) 850-438-2771
3009 Williams Elizabeth S ✓@ 28▲ (1957)
Williams Tameko N

W MALLORY ST Cont'd

+ N Y ST INTERSECTS
3101 Fisher Amanda J ✓@ 2
3102 No Current Listing
3103 Jackson Claudia ✓ 6
3104 Powell Nathaniel ✓ 9
Powell Monica
3105 Lamar Deanna J 2
3107 Henderson John P Jr ✓ 12▲ (1953)
3109 Oliver Keith L 11▲ (1953)
3111 Levine Alexis S ✓ 9
(N) Wilson Cassie ✓
+ N Z ST INTERSECTS
3303 Cadden James J ✓ 7▲ (1966)
Collins Albert Jr & Alita ✓@ 6 850-912-4328
3304 Snowden Trevino ✓ 18▲ (1956)
Snowden Charlene
• ZIP CODE 32505 CAR-RT C001
3600 AMERICAN FEDERATION-GOVT EMPLY labor org ✓@ 850-433-8883
(N) Dunn Margaret ✓
+ N KIRK ST INTERSECTS
3702 No Current Listing
3703 (N) Simmons Anthony & Lillie M ✓@
3704 Dailey Ronnie L & Kejia K 8
3705 Sullivan Sherri W ✓@ 10▲ (1993)
Sullivan Obrian P
3706 (N) Troup David @
3708 Tomasek Betty B ✓ 29▲ (1939) 850-438-9910
+ HOLLYWOOD AVE INTERSECTS
3802 Burt James W & Sandra S ✓ 51▲ (1958) 850-433-7574
3803 Roy Carolyn B ✓ 24▲ (1945)
Roy James M
3804 No Current Listing
3805 (N) Arneson Dakota L ✓
King Leslie ✓ 19▲ (2007) 850-332-7547
3806 Anderson Susan M & David M ✓@ 2
3808 No Current Listing
3811 Moton Sharell 2▲ (1950)
+ FERNWOOD AVE INTERSECTS
3904 Lucas Edward Sr & Maxine R ✓@ 15▲ (1942)
3905 White Oscar III 8
3906 Riehl Lawrence A ✓ 6▲ (1951)
3909 Shore Bryan J ✓@ 2
3911 No Current Listing
3912 Welch Kenneth W 11
Welch Kevin
3913 (N) Leonard Tammy W ✓ 850-791-6186
3914 (N) Lang Leah
(N) Lange Richard ✓
Rowe Bryan 2
Rowe Katheryn I
+ N GREEN ST INTERSECTS

BUSINESSES 4 HOUSEHOLDS 136

MALTESE WAY (PENSACOLA)-FROM 3287 BAUER RD WEST

• ZIP CODE 32506 CAR-RT R057
4000 Atkinson James L & Brenda J ✓ 14▲ (1998)
4001 Elkin Russ T & Cari B ✓ 11▲ (1997)
4004 (N) Langley Robert S ✓
(N) Mock Kendra ✓@
4005 Broadfoot Shelia M ✓ 16▲ (1997) 850-492-5895
4008 (N) Bolduc Randy ▲ (1997)
4011 Nguyen Thanh 4
4012 No Current Listing
4013 Turnmeyer Scott W ✓ 11▲ (1997)
Turnmeyer Shoni
4016 Holt Janis H ✓ 8▲ (1993) 850-492-0810
4017 Olson Jennifer L ✓ 16▲ (1993)
Olson Robb L
4021 (N) Olasin Lydia C ✓
4025 McLester William T & Elaine A ✓ 15▲ (1998)
4026 No Current Listing
4029 Burke Lawrence J & Diane J ✓@ 21▲ (1998) 850-492-7563
4030 Alford Steven C & Amy E ✓@ 2▲ (1993)
4033 (N) Clark Woolgar ✓
(N) Woolgar Clark L & Sharree A ✓
4034 (N) Braswell Nancy ✓
Pennington Thomas J & Teresa C ✓ 28▲ (1998)
4037 Perran Lisa D ✓ 15▲ (1998)
4038 Wilkins Lance ✓ 3
4041 AMERICAN EXPRESS credit card/ other credit plans ✓@ 850-492-5556
Erwin Stacy A ✓ 8
Lafferty Lee A ✓ 10▲ (1998)
4042 Demontalvo Adolfo P & Cinthia ✓ 11▲ (1998) 850-791-6861
4045 Peercy James S ✓@ 13▲ (1997) 850-497-0157

MALTESE WAY Cont'd

Peercy Janice 850-497-0157
4046 Garza Dionicio & Andrea M ✓ 4▲ (1998) 850-332-7449
4048 McClellan James M & Tammie L ✓ 11▲ (1993) 850-542-7823
4049 Keating Patrick E Jr ✓ 15▲ (1998) 850-492-6122
Keating Sandy K 850-492-6122
+ PEREGRINE CT BEGINS

BUSINESSES 1 HOUSEHOLDS 29

MALVERN ST (PENSACOLA)-FROM 501 N 68TH AVE SOUTHEAST

+ N 70TH AVE CONTINUES
• ZIP CODE 32506 CAR-RT C006
6700 Raynor Hilvia M ✓ 28▲ (1959) 850-453-3491
6710 Lukers Jerry W ✓ 19▲ (1959)
Lukers Vanessa M
6720 No Current Listing
6730 Brown Joseph R & Ann W ✓ 40▲ (1959) 850-453-1174
6740 Dudley James R Jr & Gina O ✓ 49▲ (1959)
6750 Smith Marian A ✓ 30▲ (1958) 850-456-8373
6760 Frazier Michael A ✓ 16▲ (1959)
6770 Redding William R & Fairy L ✓ 47▲ (1959)
6775 Reed John E ✓ 16▲ (1969) 850-456-1647
Reed Christine E 850-456-1647
6777 Levi Arlington L Sr ✓ 34▲ (1958)
Levi Leslie A
6779 Wragg William E ✓ 17▲ (1958) 850-454-0102
6780 Winchester Gordon L & Karen M ✓ 44▲ (1959) 850-456-4530
6785 Rembert Londa L ✓ 4▲ (1969)
6792 Kelly Christine & Jarod H ✓ 6▲ (1969) 850-466-3611
6793 Moultrie Frances A ✓ 3▲ (1969) 850-332-6950
6794 Williams Bart A ✓@ 9▲ (2007) 850-497-6184
6795 Mullins Stanford G 12▲ (1958)
Mullins Angela C
+ N 68TH AVE INTERSECTS
6802 Mullen Diane M & Timothy W ✓@ 20▲ (1958)
6805 Walsh-Jordan Michelle M ✓ 51▲ (1959) 850-456-4455
6815 No Current Listing
6820 Frazier Dorothy E ✓ 21▲ (1959) 850-456-0066
Frazier Dorothy K 850-456-0066
6825 (N) Harriman Dylan M ✓
Tiller Heather C ✓ 2
6830 Brock Kent Jr ✓ 8▲ (1958) 850-453-4286
Brock Tina M 850-453-4286
6835 No Current Listing
6840 Karsten Herbert B ✓ 36▲ (1958) 850-453-0169
Karsten Clayton D 850-453-0169
6845 Boykin Joseph E ✓ 51▲ (1958)
6850 (N) Leonard Nancy ✓▲ (1969) 850-453-5316
6855 Goforth Julie L ✓ 18▲ (1958) 850-458-1923
6860 Jones Kevin S ✓ 9▲ (1959)
6865 Kimmel Brenda L ✓@ 2▲ (1969)
Kimmel Alexis S
6870 Kimmons Donnie E IV & Linda F ✓ 2▲ (1958)
6875 Alonzo Steven L & Crystal V ✓@ 8▲ (1969)
Brown Eric A & Teraysa L ✓@ 4▲ (1969) 850-497-6775
TONY'S DRYWALL dry wall contractors ✓@ 850-454-5748
6885 Thompson Francis H 21▲ (1958)
+ MCNEIL ST BEGINS

BUSINESSES 1 HOUSEHOLDS 35

MALYSA PL (PENSACOLA)

• ZIP CODE 32504 CAR-RT C033
2300 Goette Norman R & Carol A ✓ 19▲ (1993) 850-435-4737
2301 Blankenship William S & Allison S ✓ 20▲ (2002)
2302 Simpson Carolyn B ✓ 18▲ (2000) 850-432-4017
2303 Neill Terry A Jr ✓ 11▲ (1997)
Neill Brannan
2304 (N) Brock Gregory ✓
Shackelford Jan B ✓ 10▲ (1996)
2305 Machado Octavio J Jr & Silvia D ✓ @ 18▲ (1996) 850-469-9795
2306 FRANK J SMITH LLC legal serv ✓@ 850-437-5229
Smith Frank J & Gloria E ✓@ 14▲ (2000) 850-437-5229
2307 Clark David T & Cynthia C ✓ 10▲ (2008) 850-432-3286
2308 Gaston David A II & Laurie H ✓@ 13▲ (1996) 850-433-3689

MALYSA PL Cont'd

2309 Greenwald Marjorie L ✓ 20▲ (1994) 850-469-0520
2310 Hughes Michael D & Deborah L ✓ 19▲ (1997) 850-469-9451
2311 Prentice Bradley W & Janet F ✓ 14▲ (2002) 850-437-9560
2312 Hicks Larry K & Mary P ✓@ 22▲ (1994)
2314 Zimmem Daniel A & Tonya ✓ 8▲ (1983) 850-466-2867
2315 AMBROSE MICHAEL nonclassified establishments ✓@ ..850-470-0815
2316 McCluskey David P & Dorothy J ✓ 14▲ (1997) 850-470-0903
2317 Manziek Kenneth N & Suzanne B ✓ @ 13▲ (1997) 850-435-8777
2318 Brooks Carol ✓ 5▲ (1983) 850-438-0931
2319 Forster Nona G ✓ 4▲ (1995) 850-436-6733
Forster Connor J Sr ..850-436-6733
Garwood Michael L ✓ 2
2320 Tringas Gregory C & Martha A ✓ 9▲ (2000)
2322 Willert Carl J & Jessica B ✓ 2▲ (1997)
2324 Buker Robert L & Cynthia S ✓ 11▲ (1993) 850-429-7371
2326 Greenberg Robert N & Leslye A ✓ 13▲ (1993) 850-433-7852
2328 Gilmer Albin M & Rachael R ✓@ 2▲ (1983)

BUSINESSES 2 HOUSEHOLDS 25

MAN O WAR CIR (CANTONMENT)-FROM 2859 PINE FOREST RD WEST

• ZIP CODE 32533 CAR-RT R008
200 St John David L ✓ 4
Wilson Elyse A 21▲ (1985)
202 Whatley Charles W ✓ 27▲ (1986) 850-476-0846
Whatley Gail H 850-476-0846
204 Brown Chad L & Amanda L ✓ 2
205 Udasco Hetty N ✓ 24▲ (1990)
Udasco Farida R
206 Forsberg George H & Charlene R ✓ @ 33▲ (1977) 850-478-1182
210 Lovely Ellis M ✓ 28▲ (1987) 850-477-4573
Lovely Paul C 850-477-4573
Lovely-Payne Kathryn L ✓ 26▲ (1987) 850-477-4573
212 Bivens William T & Harriet A ✓ 36▲ (1976) 850-477-6010
TRUEVANCE COMMUNICATIONS engineers- professional ✓@ 850-969-0516
219 Sanfilippo Richard D & Terry P ✓ 23▲ (1985) 850-474-9192
225 Daniels James R Jr & Mary F ✓ 20▲ (1980) 850-478-2565
Weiss Alden M ✓@ 4▲ (1985)
Weiss Bryan E
230 Smith Norman D & Terri B ✓ 19▲ (1980) 850-476-0204
257 Foster Willie R & Rita L ✓@ 12▲ (1976) 850-494-1667
263 McDaniel Terrie G ✓ 28▲ (1982)
McDaniel Suzanne M
264 Macdonald Scott A & Rhonda L ✓ 21▲ (1974) 850-478-5511
+ MAN O WAR CT BEGINS
271 Fortuna Janet M ✓ 11▲ (1986)
Fortuna John D
279 Stryker Lorene M ✓ 13▲ (2002) 850-479-8558
Stryker Jason R 850-479-8558
280 No Current Listing
295 Fink Richard L & Sharon K ✓@ 17▲ (1984) 850-476-2255
303 Green Gregory B ✓ 11▲ (2003) 850-466-2856
Green Greb 850-466-2856
304 Jackson Mack A Jr & Kathleen B ✓ 6▲ (1985)
325 Brakefield Jon F & Michelle S ✓ 22▲ (1979) 850-476-2530
336 Dumond Kay J ✓ 32▲ (1977) 850-476-3817
Dumond Dwight D 850-476-3817
337 Berry Richard H & Susan S ✓ 20▲ (1993) 850-479-9231
368 Garthwaite Jefferson A & Meg ✓ 27▲ (1974) 850-476-7785
369 Barker Mathew M ✓@ 7
392 Miller Charles C & Mary A ✓ 25▲ (1975) 850-479-1673
417 Buckley Henry T Jr & Diane D ✓ 32▲ (1979) 850-477-5353
424 Werhan Dale R Jr & Katharine Y ✓ 37▲ (1977) 850-476-3775
449 Enderson Joel E & Mary E ✓ 25▲ (1981) 850-477-9043
454 Robbert Randolph E & Judith J ✓ 16▲ (1981) 850-477-7455
465 Haines Richard W II & Sarah D ✓ 34▲ (1979) 850-477-0234

This directory is property of Polk City Directories. It is leased for the personal use of the subscriber. Use of this directory is subject to the Terms of Use appearing on the title page of this directory. This information changes by 60% each year. For an updated directory call 1-800-275-7655 or www.citydirectory.com

PKST 819615

E MALLORY ST Cont'd
1093 Williams Walter T [7] ⌂
1096 Bartee Douglas C & Hilary R [11] ⌂ ..850-433-9632
1096 1/2 Kohlenberger Jennifer R [3]
+ N 11TH AVE INTERSECTS
1100 Ⓓ Walton Mary H
1101 Sindik George E [9] ⌂
1106 Bartee Marilyn J [29] ⌂ ..850-433-4948
1112 No Current Listing
+ N 12TH AVE INTERSECTS
• ZIP CODE 32503 CAR-RT C027
1202 Bauer Debora A [10] ⌂
1216 Ⓓ Ba Dee ..850-439-2156
Bagaas Gary L & Dawn B [4] ⌂ ..850-433-2202
1217 SACRED HEART CONVENT convents & monasteries ..850-433-0608
1220 Martinez Diane A [5] ⌂ ..850-429-7220
Martinez Pamela S ..850-429-7220
1224 Phelps Emilie V [47] ⌂ ..850-438-9193
Phelps Virginia S 850-438-9193
+ N 13TH AVE INTERSECTS
1300 Jansen Musetta [2]
1303 No Current Listing
1306 Painter Thomas P Jr & Melissa H [3]
1310 Ⓓ Arnett Jeffrey D ⌂
Ⓓ Langlois Maria I
1313 Pitesa Terry L [8] ⌂....850-433-6030
Pitesa Jon ..850-433-6030
1315 Middaugh Douglas P & Cynthia F [20] ⌂ ..850-434-0424
1316 Ⓓ Emerson Lisa L
1321 Flynn Mary M [23] ⌂ ..850-438-3731
Flynn L M Sr ..850-438-3731
1322 Sockwell Cindy J [10] ⌂ ..850-434-2862
1325 Scott Donna S [2]
1 Ⓓ Webb Sterling A
3 Fernandez Kenneth S [28]
1330 Windham John F Jr & Patricia S [25] ⌂ ..850-438-4783
+ N 14TH AVE INTERSECTS
1400 Gregory Louise C [8] ⌂ ..850-433-6853
1404 Freeman Richard [15] ⌂ ..850-433-5039
Freeman Melvin R ..850-433-5039
1406 No Current Listing
1408 Pennington Bernard C [3] ⌂
Pennington Clyde B
1411 Ross Ashley M [7]
1413 No Current Listing
1414 Ⓓ Thomas Janice S ⌂ ..850-497-6707
1415 Remke Paul A & Julie H [11] ⌂ ..850-437-0178
1420 Reeve Dewitt O Jr [29] ⌂
1425 Hartley John P & Trull T [17] ⌂
+ N 15TH AVE INTERSECTS
1500 Norman William J [32] ⌂ ..850-469-1521
1504 Karling June T [2]
1508 No Current Listing
1509 Kellar Larry D & Ellen G [24] ⌂ ..850-434-1262
1511 Ⓓ Guheen Shawna F
1512 Wallace Richard V [11] ⌂ ..850-435-9666
Wallace Jason J 850-435-9666
1516 Baars Bryan T [22] ⌂ ..850-434-7835
1518 Stephenson Blair L [6] ⌂
1520 Mahan James E [4]
Nall Jonathan P [10] ⌂ ..850-437-1397
Nall Patrick ..850-437-1397
+ N 16TH AVE INTERSECTS
1600 Ⓓ McDaniel Terry J
Siminski Raymond M [13] ⌂
1610 Reed Sandra G [6]
Reed Gale
1612 Bordelon Pamela A [17] ⌂
Bordelon Peggy E
1615 Loesch Frederick C & Dawn M [13] ⌂ ..850-436-8082
1617 - 1619 No Current Listing (2 Hses)
1620 Ⓓ Dennis William 850-912-4869
1626 No Current Listing
1628 Ⓓ Suthers Donna A ⌂
Suthers Barry J
+ N 17TH AVE INTERSECTS
1700 Laughlin Mark E [16] ⌂ ..850-433-7859
1703 No Current Listing
1704 Koper George D Jr & Theresa J [24] ⌂ ..850-438-6052
1717 Black Burlen A & Annie B [40] ⌂ ..850-438-4734
Mack Kenneth L [20] ⌂
1770 Jeffrey Charles L [41] ⌂ ..850-438-6189
1770 1/2 Powell Tracy M [2]
1771 - 1776 No Current Listing (3 Hses)

E MALLORY ST Cont'd
+ N 18TH AVE INTERSECTS
1800 Covill William D [2] ⌂
Covill Lisa M
Ⓓ Lawrence Stephen W ⌂
1801 No Current Listing
1803 Ⓓ Moats William R ⌂
1806 Schill Gloria D [10] ⌂ ..850-432-5203
1812 ICD DISTRIBUTION distribution serv ..850-444-9435
Lauer David W & Cheryl H [11] ⌂ ..850-444-9435
1817 Davis Malcolm M Jr [24] ⌂ ..850-433-2835
1818 Loss Quincy W [15] ⌂
Loss John R
1820 Gless Arthur J [12] ⌂ ..850-433-8546
1827 Straub John R [16] ⌂ ..850-435-8978
+ N 19TH AVE INTERSECTS
1900 No Current Listing
1901 Lane David B [2] ⌂
1906 John Joy K [6] ⌂ ..850-435-7782
1910 Lantz Tyler M & Danyelle L [2] ⌂ ..850-470-0526
1911 Navarrete Nancy P [6] ⌂ ..850-433-5784
1914 Christakos Karen B [34] ⌂ ..850-438-5364
1915 Biondich Sherri L [5] ⌂
1919 Bonnin Stuart F & Tammy S [11] ⌂
+ N 20TH AVE INTERSECTS
• ZIP CODE 32503 CAR-RT C024
2000 Bullock Ellis W III & Joan C [14] ⌂ ..850-438-5004
+ N 20TH AVE CONTINUES
2006 Dampier Michael S [8] ⌂ ..850-469-4775
Dampier Steve ..850-469-4775
2010 Irvin Elvin C Jr & Mary C [17] ⌂
2020 Emmanuel Patrick G & Olivia B [46] ⌂ ..850-433-3986
EMMANUEL SHEPPARD & CONDON attorneys ..850-433-3986
+ ESCAMBIA AVE INTERSECTS
2100 Yonehiro Layne R & Susan K [16] ⌂
2120 Haterkamp Donald L & Kelli B [11] ⌂ ..850-434-8119
+ MAGNOLIA AVE INTERSECTS
2200 McAlpin Richard R & Jerri M [8] ⌂ ..850-433-4304
2210 Caldwell Campbell W Jr & Ethlyn D [16] ⌂ ..850-432-1677
+ WHALEY AVE BEGINS
2300 Tracy Michael J [2] ⌂
Tracy Susan Q
2310 Wilkins Bruce A & Susan W [11] ⌂
2320 Yandle Gerald R [8] ⌂ ..850-435-9881
Yandle Leslie F ..850-435-9881
+ YATES AVE INTERSECTS
2424 Matteson Robert F & Janet L [25] ⌂ ..850-433-5574
2434 Coggin Laura K [5] ⌂
Coggin Frances D
+ OSCEOLA BLVD BEGINS
+ BAYOU BLVD CONTINUES
• ZIP CODE 32503 CAR-RT C006
2903 No Current Listing
+ PICKENS AVE INTERSECTS
3002 Vess Thomas L & Gladys M [47] ⌂ ..850-433-0380
3003 Raymond Jessica M [2]
3004 Reeves Stacy A [2] ⌂
3005 Bowman Constance G [47] ⌂ ..850-438-0178
Bowman Gale ..850-438-0178
3006 Coley Genevieve B [36] ⌂
3008 Holden Laura M [10] ⌂
+ KNOWLES AVE INTERSECTS
3100 Bradley Ralph [32] ⌂ ..850-433-1389
Bradley John F ..850-433-1389
3101 Charters Mary E [8] ⌂
3102 Jones Kimberly S [8] ..850-432-0460
Ⓓ Mohan Patricia L
A Davis Arleen K [13]
3103 Fleischman Helen L [16] ⌂ ..850-432-3162
Ⓓ Fox Daniel
3104 No Current Listing
3105 Roth Rober L [3] ⌂
Roth Christina J
3106 Roberts Tonya M [12] ..850-432-2945
3107 Holden Mary C [13] ⌂
Holden Candyce
3108 Evans Regina M [2]
Ⓓ Sunkes Alicia M
3110 Bonds James D & Margaret A [13] ⌂
+ WATSON AVE INTERSECTS
3200 Johnson Jon R [2] ⌂
Johnson Betsy W
3202 Hutcheson Timothy L & Monica M [14] ⌂ ..850-436-4850

E MALLORY ST Cont'd
3203 Longo Margaret H [32] ⌂ ..850-438-3525
3204 Browning Martha E [41] ⌂ ..850-438-9968
3205 Ⓓ Hoffman Laurie S
3206 No Current Listing
3207 Micheels Lois E [13] ⌂
+ VAN KIRK AVE INTERSECTS
3300 Luecht John C & Marilee A [31] ⌂ ..850-438-4847
3302 Preston Ronald H & Tina M [4] ⌂ ..850-430-4048
3303 Curle Mary H [6] ⌂ 850-435-2592
Curle Jesse M ..850-435-2592
3308 Smith Sandra K [5] ⌂ ..850-470-2449
+ SCENIC HWY INTERSECTS
BUSINESSES 4 HOUSEHOLDS 148

W MALLORY ST (PENSACOLA)-FROM 1699 N Y ST WEST
+ E MALLORY ST INTERSECTS
+ N PALAFOX ST CONTINUES
+ N BAYLEN ST INTERSECTS
• ZIP CODE 32501 CAR-RT C022
100 Waldon Adam K [2]
108 Sutton William B III [10] ⌂
114 Buettner Lena C [3] ⌂
115 Rance Terry L & Carol A [17] ⌂ ..850-436-4855
124 Wolff David E & Jenny L [4] ⌂ ..850-637-1623
160 Mobley Harold D & Mona N [20] ⌂ ..850-434-7969
+ N SPRING ST INTERSECTS
211 Pfeiffer Elizabeth [30] ⌂
240 Gloin Christopher A [4] ⌂
280 Noble Lee B [47] ⌂
+ N BARCELONA ST INTERSECTS
300 HERBAL LITE herbs ..850-435-0907
Parker Brenda F [7] ⌂ ..850-435-0907
301 Maynard Robert L Jr & Carol J [22] ⌂ ..850-432-8564
340 Abbott Steven J [20] ⌂ ..850-435-9626
+ N REUS ST INTERSECTS
400 Childs William J & Mary L [40] ⌂ ..850-438-1806
+ N A ST INTERSECTS
• ZIP CODE 32501 CAR-RT C014
500 Battle Paul A [11] ⌂
+ N A ST CONTINUES
501 James Willie F Sr & Lorraine H [16] ⌂ ..850-432-6304
504 Whitehouse Wendy A [26] ⌂ ..850-438-0405
519 Holland Adrienne C [11] ⌂
520 Catches Samuel P [16] ⌂
522 Settle Denise H [11] ⌂ ..850-439-9402
527 Butsch David C [15] ⌂
529 No Current Listing
+ N B ST INTERSECTS
600 Elder Kristine D [2]
Elder Daniel M
601 Oliver E [33] ⌂ ..850-438-3000
610 AUTO GLASS PROS glass ..850-439-6116
McMillan Catherine S [37] ⌂ ..850-432-7336
620 Houston Minnie C [15] ⌂ ..850-438-1650
630 Echarri Shawn M [6] ⌂ ..850-433-0877
640 Kidd Larry G & Maggie C [30] ⌂
641 Mooneyham Matthew R [2] ⌂
Mooneyham Ashley
661 Prim John E Sr & Deborah A [14] ⌂
681 Bohler Harold C [12] ⌂ ..850-429-0386
+ N C ST INTERSECTS
700 Ricks Edward L Jr & Betty M [30] ⌂
701 Lane Marvin T & Ella E [26] ⌂ ..850-438-9792
710 Cardwell Patrick L [16] ⌂ ..850-444-9736
Cardwell Christopher S ..850-444-9736
741 Atkinson Karen L [2] ⌂
768 Bailey Joseph M & Mary A [19] ⌂
777 No Current Listing
790 Ⓓ Rancifer Tenisha M ⌂
Rancifer Christopher N
+ N D ST INTERSECTS
800 Currie Bonnie A [7]
Ⓓ Matthews Julinnah
Ⓓ Pollock Denisha
801 Gilliam Amy E [2]
811 Ⓓ Chasteen Lisa G
821 Baez Arnaldo J [6] ⌂ 850-607-6659
Gibson Rodney S IV [6] ⌂
831 Holmes Bertrand M [32] ⌂
Holmes Mable A
841 CROSSWRIGHT EARL J MD physicians & surgeons ..850-434-1064

W MALLORY ST Cont'd
+ N E ST INTERSECTS
+ N H ST CONTINUES
1200 Wallace Elizabeth A [2]
108 Gardner Walter T III [14]
108 Gardner Tom III
207 Thompson Michael G [2]
219 Hudson Brian K [9]
224 Hakanson Zelik Barbara A [2]
1401 No Current Listing
1402 Hayes Sharon M [11]
Hayes Craig C
1404 Rudolph Joanne & John F [6] ⌂
1405 Pate Joe Jr [32] ⌂
Pate Vester W Jr
1406 Buggs Larissa M [2] ⌂
1408 Hooks Willie E Sr & Lula H [37] ⌂ ..850-438-4287
1500 Dean Addie K [30] ⌂ ..850-438-4217
1506 No Current Listing
+ N PACE BLVD CONTINUES
• ZIP CODE 32505 CAR-RT C004
2100 Tanner Ronald B [6]
Tanner Sylvia M
+ N P ST INTERSECTS
2201 1/2 No Current Listing
2203 Gravitt William P & Lecial V [21] ⌂ ..850-696-2266
2206 Beasley Rosa J [6]
Ⓓ Gipson Francine ⌂
2208 Melton Dorothy G & Tyrone [9] ⌂ ..850-434-7883
2210 Bloxson Tabitha A [18] ⌂ ..850-432-7921
2211 Watson Allred & Pamela R [2] ..850-432-1280
2214 No Current Listing
2217 Ward Cynthia N [48] ⌂ ..850-438-5068
2218 Watson Donna M [2] ⌂
+ N Q ST ENDS
2301 Ⓓ Barrera Ronielyn A
2302 Blankenship Erskin D Jr [2] ..850-332-7780
Blankenship Terry B ..850-332-7780
2305 Ⓓ May Lisha N
Ⓓ Mills Shanikia
Mims Anthony D [11] ⌂
Mims Shonikia
2307 Pendergrast Pamela R & Bobby G [18] ⌂ ..850-470-8457
2308 - 2319 No Current Listing (3 Hses)
2320 Lupler Mable A [24] ⌂ ..850-438-5455
+ N R ST INTERSECTS
2400 Hamilton William S [17] ⌂ ..850-433-8099
2419 - 2428 No Current Listing (2 Hses)
2430 Ⓓ Fairman Alice 850-432-6059
2432 Williams Audrey B [2]
+ N S ST INTERSECTS
2511 Young Kathy [2]
2515 Holden Cheryl M [6]
+ N T ST INTERSECTS
+ N W ST CONTINUES
• ZIP CODE 32505 CAR-RT C005
2906 White Egola A [8] 850-433-6957
2908 No Current Listing
+ N X ST INTERSECTS
3002 Ⓓ Williams Bertha C 850-444-7676
3004 Wiggins Tina L [9] ⌂
3007 Woods Lois [2]
3008 Davies Bernice L [5] ⌂ ..850-438-2771
3009 Williams Elizabeth S [24] ⌂
Williams Phylicia
+ N Y ST INTERSECTS
3101 No Current Listing
3103 Jackson Claudia [2] ..850-470-0455
3104 Devaughan Willie F [9] ⌂
Devaughan Reginald R
3105 Ⓓ Hale Raymond
Ⓓ Hopson Sheleatha 850-432-4687
3107 No Current Listing
3109 Oliver Keith L [6] 850-435-6971
3111 White Topinna S [2]
+ N Z ST INTERSECTS
3303 Collins Alita [2] ..850-912-4328
3304 Snowden Helen M [14] ⌂
• ZIP CODE 32505 CAR-RT C001
3600 AMERICAN FEDERATION GOVERNMENT labor org ..850-433-8883
+ N KIRK ST INTERSECTS
+ N KIRK ST CONTINUES
• ZIP CODE 32505 CAR-RT C005
3702 Butler Robert N Jr [2]
Ⓓ Mauldin Katherine
3703 Richardson Albert J & Alison W [13] ⌂
3704 Thompson Michael A [2]
3705 Wester Alyce V [4]
Wester Matt
3706 Ⓓ Johnson Zelia
3708 Tomasek Tomas P & Betty B [25] ⌂ ..850-438-9910
+ HOLLYWOOD AVE INTERSECTS

W MALLORY ST Cont'd
3802 Burt James W & Sandra S [47] ⌂ ..850-433-7574
3803 Ferguson Amber M [3]
3804 No Current Listing
3805 Ⓓ Ellis Deborah
3806 - 3808 No Current Listing (2 Hses)
+ FERNWOOD AVE INTERSECTS
3903 No Current Listing
3904 Lucas Edward Sr [11] ⌂
3905 Sullivan Bonnie [2] 850-438-8782
3905 1/2 Ⓓ Rhetta Arlis ..850-433-7408
White Oscar III [2]
White Arlis
3906 - 3911 No Current Listing (4 Hses)
3912 Elenz Keith W & Johnie B [2] ..850-434-3284
Welch Kevin [7]
3913 - 3914 No Current Listing (2 Hses)
+ N GREEN ST INTERSECTS
BUSINESSES 4 HOUSEHOLDS 129

MALTESE WAY (PENSACOLA)-FROM 3287 BAUER RD WEST
• ZIP CODE 32506 CAR-RT R057
4000 Atkinson James L & Brenda J [10] ⌂
4001 Price Carl B [3]
4004 Ⓓ Bailey Barry W
Estell Sheila M [2]
Ⓓ Watts Scott N
4005 Broadfoot Sheila M [12] ⌂ ..850-492-5895
4008 No Current Listing
4011 Dang Duong T [13] ⌂ ..850-492-2862
4012 Frizzell Thomas K [2] ⌂
Frizzell Connie
4013 Tummeyer Scott W [4] ⌂ ..850-492-5253
Tummeyer Shoni 850-492-5253
4016 Holt Janis H [4] 850-492-0810
4017 Trussell Kevin D & Robin T [9] ⌂
4021 No Current Listing
4025 McLester William T & Elaine A [11] ⌂ ..850-492-5508
4026 Ⓓ Collins Christian S
4029 Ⓓ Baker Alice M
Burke Lawrence J & Diane J [17] ⌂ ..850-492-7563
4030 - 4033 No Current Listing (2 Hses)
4034 Pennington Thomas J & Teresa C [19] ⌂
4037 Perran Lisa D [11] ⌂
4038 Crowner Dale S Jr [4] ⌂
4041 LAFFERTY LEE A financial advisory serv ..850-492-5556
4042 Demontalvo Adolfo P & Cinthia [9] ⌂
4045 No Current Listing
4046 Cerney Robert W Jr [2] ⌂ ..850-497-0354
Cerney Connie L 850-497-0354
4048 Ⓓ Mitchell Matthew A
Mitchell Jennifer L
4049 Keating Patrick E Jr & Sandy K [11] ⌂ ..850-492-6122
+ PEREGRINE CT BEGINS
BUSINESSES 1 HOUSEHOLDS 27

MALVERN ST (PENSACOLA)-FROM 501 N 68TH AVE SOUTHEAST
+ N 70TH AVE CONTINUES
• ZIP CODE 32506 CAR-RT C006
6700 Raynor Hilvia M & Hiluia C [24] ⌂ ..850-453-3491
6710 Lukers Jerry W [15] ⌂
6720 No Current Listing
6730 Brown Joseph R Sr & Ann W [36] ⌂ ..850-453-1174
Ⓓ Gumapas Jeffrey A
6740 Dudley James R Jr & Gina O [45] ⌂ ..850-456-3442
6750 Smith Darwin & Marian A [26] ⌂ ..850-456-8373
6760 Seeley Rosalind M [8] ⌂
6770 Redding William R & Fairy L [43] ⌂ ..850-456-1625
6775 Ⓓ Poplin Jade
Reed Christine E [12] ⌂ ..850-456-1647
Reed John E ..850-456-1647
6777 Frey Roger A & Laurie L [2]
6779 Wragg William E [13] ⌂ ..850-454-0102
6780 Winchester Gordon L & Karen M [40] ⌂ ..850-456-4530
6785 - 6792 No Current Listing (2 Hses)
6793 Solchenberger Jason B [3] ⌂
6794 Williams Bart A [5] ⌂ ..850-607-8959
6795 Mullins Gary V [8] ⌂ ..850-458-2780
+ N 69TH AVE INTERSECTS
6802 Mullen Diane M [19] ⌂ ..850-455-1770
Mullen Mary M ..850-455-1770
6805 Walsh Michelle M [47] ⌂ ..850-456-4455
6815 Lesley Paul L Jr & Terri S [3] ⌂

This directory is property of Polk City Directories. It is leased for the personal use of the subscriber. Use of this directory is subject to the Terms of Use appearing on the title page of this directory. This information changes by 60% each year. For an updated directory call 1-800-275-7655 or www.citydirectory.com

Polk City Directories Now on the Internet @ www.citydirectory.com

E MALLORY ST Cont'd

Godwin Jason 850-437-1569
+ N 17TH AVE INTERSECTS
1700 Laughlin Mark E [8]
Laughlin Kate S
1703 Halford Grace C [20]
Halford Patrice W
1704 Koper George D Jr & Theresa J [18]
.....850-438-6052
1717 Black Annie B [20] ..850-438-4734
Black Burlen A 850-438-4734
1770 Jeffrey Charles L [20]
.....850-438-6189
Jeffrey Catherine L ..850-438-6189
1770 1/2 Brodie Shawn [8] ..850-438-9372
1771 @ Nobles Ryan & John W
.....469-0004
1774 Not Verified
1776 Marchetti Louise O [20]
.....850-433-2733
+ N 18TH AVE INTERSECTS
1800 @ Stumpf Robert E ..850-432-7774
Stumpf Natalie J 850-432-7774
1801 Holbrook William E & Margaret A [8]
.....850-433-6364
1803 Not Verified
1806 @ Bach Christopher
Bach Alexandra
@ Schill John H 850-432-5203
1812 Lauer Cheryl H & David W [5]
.....850-444-9435
1817 Davis Malcolm M Jr [18]
.....850-433-2835
1818 Loss Quincy W [9] ..850-438-5505
Loss John R 850-438-5505
1820 Gless Arthur J [7] ..850-433-8646
1827 Straub John R [12] ..850-435-8978
+ N 19TH AVE INTERSECTS
1900 Jenks Kevin [5] 850-438-4732
Jenks Matthew K 850-438-4732
1901 Not Verified
1906 Gahlenbeck William A Jr [12]
.....850-433-8729
Gahlenbeck Amy 850-433-8729
1910 Herrick Sharon H & Douglas A [7]
1911 Lovern Fred D [3] 850-439-0367
1914 Christakos Karen B [20]
.....850-438-5364
1915 Benson Anna H [8] ..850-429-0607
Benson Holly 850-429-0607
1919 Bonnin Stuart F & Tammy S [5]
+ N 20TH AVE INTERSECTS
+ N 20TH AVE CONTINUES
+ ZIP CODE 32503 CAR-RT C024
2006 Not Verified
2010 Irvin Elvin C Jr & Mary C [11]
2020 Emmanuel Patrick G [20]
.....850-433-3986
+ ESCAMBIA AVE INTERSECTS
2100 Yonehiro Howard H [5]
Yonehiro Susan
2120 Haferkamp Donald L & Kelli B [5]
.....850-434-8119
+ MAGNOLIA AVE INTERSECTS
2200 McAlpin Richard R [2]
McAlpin Jerri
E Bullock Elis W III [14]
.....850-438-5004
E Bullock Alexandra R
.....850-438-5004
2210 Caldwell Campbell W & Ethlyn D
[10] 850-432-1677
+ WHALEY AVE BEGINS
2300 Not Verified
2310 Wilkins Bruce A & Susan W [5]
.....850-437-9064
2320 Yandle Gerald R [2]
.....850-438-1320
+ YATES AVE INTERSECTS
2424 Matteson Robert F [19]
.....850-433-2116
Matteson Ashley E ..850-433-2116
2434 Not Verified
+ OSCEOLA BLVD INTERSECTS
+ BAYOU BLVD CONTINUES
+ ZIP CODE 32503 CAR-RT C008
2903 Not Verified
+ PICKENS AVE INTERSECTS
3002 Vess Thomas L & Gladys M [20]
.....850-433-0380
3003 @ Wilkes David 850-434-5231
3004 Coe Raymond W [20]
Coe Connie A
3005 Bowman Constance G [20]
.....850-438-0178
3006 Coley Genevieve B [20]
.....850-438-4868
Coley C D 850-438-4868
3008 Holden Laura M [4]
+ KNOWLES AVE INTERSECTS
3100 Bradley Gerald R & Antonia J [20]
.....850-433-1389
3101 Baird Frederick A Sr [17]
Baird Dean
3102 A Pschandi James J [8]
.....850-470-0110
B Jones Kimberly S [3]
.....850-432-0460
3103 Not Verified
3104 Flowers Daniel D & Nita [20]
.....850-433-3779
3105 Heiner John R & Dora W [13]
.....850-433-4411

E MALLORY ST Cont'd

3106 Tahar T [4] 850-432-2945
3107 Not Verified
3108 @ Powell Reba 850-429-7435
3110 Bell Margaret E [20]
Bell Alex B
+ WATSON AVE INTERSECTS
3200 Kyser Donald E [19]
.....850-438-9455
Kyser Vernell E 850-438-9455
3202 Hutcheson Monica M & Timothy L [8]
.....850-436-4850
3203 Longo Margaret H [20]
.....850-437-1150
3204 Not Verified
3205 Gunn Michael T & Jacqueline C [9]
3206 Cotton Jacqueline G & Charles C [9]
3207 Not Verified
+ VAN KIRK AVE INTERSECTS
3300 Luecht John C & Marilee A [20]
.....850-438-4847
3302 Miller Thomas W [7] ..850-433-9668
3303 Dzielski Anthony J [2]
Dzielski Terry L
3304 Anderson Lester N & Joy S [7]
.....850-470-0438
+ SCENIC HWY INTERSECTS
BUSINESSES 2 HOUSEHOLDS 144

W MALLORY ST (PENSACOLA)

W MALLORY ST (PENSACOLA)-FROM 1699 H KIRK ST WEST
+ N PALAFOX ST CONTINUES
+ N BAYLEN ST INTERSECTS
+ ZIP CODE 32501 CAR-RT C022
100 A @ Nali Maritza L 850-470-2624
B - Not Verified (3 Apts)
115 Rance Terry L & Carol A [11]
.....850-436-4855
124 Buck Ruby G [20] 850-438-5908
160 Mobley Harold D [14]
.....850-434-7969
Mobley Jeri 850-434-7969
+ N SPRING ST INTERSECTS
211 Pfeiffer Sophie E [20]
.....850-432-5597
240 @ Gill Joshua 850-436-4450
Gill Joseph M 850-436-4450
280 Noble Lee B [20]
+ N BARCELONA ST INTERSECTS
300 Christian Anthony D [8]
301 Maynard Robert L Jr & Carol J [18]
.....850-432-8564
340 Abbott Steven J [14] ..850-435-9626
+ N REUS ST INTERSECTS
400 Childs William J [20] ..850-438-9621
Childs Adelene L 850-438-9621
+ N A ST INTERSECTS
+ ZIP CODE 32501 CAR-RT C014
500 Battle Paul A [9] 850-435-7644
+ N A ST CONTINUES
501 James Willie F Sr & Lorraine H [10]
.....850-432-6304
504 Whitehouse Wendy A [20]
.....850-438-0405
519 Rodriguez Moises & Adrienne [3]
.....850-433-8277
520 Catches Samuel P [10]
522 Settle Denise H [5]
527 Butsch David C [9] ..850-434-3536
529 Burrell Arvester [10] ..850-432-7557
+ N B ST INTERSECTS
600 Mitchell Jerald S [2] 850-458-1719
601 Godfrey Constance B [17]
Godfrey Lillianne M
610 AUTO GLASS PROS auto rpr & serv
.....850-439-6116
McMillan Catherine S [20]
.....850-432-7336
620 Whitaker Harry L Sr [20]
.....850-438-9216
Whitaker Thomas S ..850-438-9216
630 @ Echami Edward ..850-437-9081
Echami Shawn 850-437-9081
640 Kidd Larry G & Maggie C [20]
641 @ Louviere Damien & Jessica
.....850-437-5310
661 Prim John E Sr & Deborah A [8]
.....850-435-1116
681 Bohler Harold C Jr [7]
.....850-432-3884
+ N C ST INTERSECTS
700 Not Verified
701 Lane Marvin T & Ella E [20]
.....850-438-9792
710 Cardwell Patrick L [10]
.....850-444-9736
Cardwell Christopher S
.....850-444-9736
741 Holmes Samuel W [4]
.....850-438-0530
Holmes Alyson A 850-438-0530
788 Bailey Mark & Mary A [13]
.....850-432-3921
777 Miller Edwin E [7] 850-433-5964
Miller Lena M 850-433-5964
790 Despain Tommy L [9]
.....850-433-3667
Despain China L 850-433-3667
+ N D ST INTERSECTS

W MALLORY ST Cont'd

800 @ McAlister Terry A
801 Not Verified
811 Whisler Joseph L [10]
Whisler Juan
821 Richardson William A III [8]
831 Holmes Bertrand M [20]
.....850-435-9666
Holmes Mable A 850-435-9686
838 Jackson Lorraine R [8]
Jackson Ronnie L
841 @ Crosswright Earl
860 Not Verified
+ N E ST INTERSECTS
1200 @ Bush Nathan 850-432-2405
@ Enfinger Stacie R ..850-469-9257
@ Law Ron 850-435-7849
MALLORY HOUSE APARTMENTS
apartments 850-438-6475
+ N H ST CONTINUES
@ Newburn Jenna ..850-439-1517
@ Strachan Alex 850-434-6361
101 McWilliams Jo A [10]
.....850-435-1594
101 McWilliams Mary E
.....850-435-1594
102 Powers Marjorie M [8]
.....850-433-5669
102 Powers Dawn M 850-433-5669
103 Yonkers Bennie H [14]
.....850-438-9241
103 Yonkers Beulah ..850-438-9241
104 Ballard Betty P [18]
.....850-438-5268
105 Not Verified
106 Shea Shannon M [3]
.....850-439-0511
106 Shea P 850-439-0511
107 Not Verified
108 Gardner Walter T III [8]
.....850-444-9711
109 Rooker Neil G [3] 850-470-0903
110 - 114 Not Verified (2 Apts)
115 Dees Stewart [11]
.....850-432-6357
115 Dees Annie J 850-432-6357
116 Harmon Inez A [20]
.....850-433-3685
116 Harmon Charlotte
.....850-433-3685
117 Wright Emma K [11]
.....850-434-0915
117 Wright Kathryn W
.....850-434-0915
118 Felts Garnett F [20]
.....850-438-0843
119 Not Verified
120 Cooey Don G [4] ..850-437-9951
120 Cooey C 850-437-9951
121 Human Charlotte A [4]
122 Gibbs Shirley A [5]
.....850-434-9524
122 Gibbs Freeman R
.....850-434-9524
123 @ Morgan James M
201 - 203 Not Verified (3 Apts)
204 Sporck Susie E [8]
.....850-435-8360
205 @ Ross Janice J
207 Not Verified
208 Storms Gladys R [2]
.....850-439-9724
209 Fritzie Helen E [9]
210 Fuller Thane C [3]
.....850-470-0499
211 - 212 Not Verified (2 Apts)
214 Spence Helen V [4]
.....850-435-7871
215 Wilmer Willie M [9]
.....850-433-6310
216 Clark Victoria K [9]
.....850-444-9204
217 Wright Aaron C [3]
.....850-437-1124
218 - 220 Not Verified (3 Apts)
221 Rice Leslie B [20] 850-438-4182
221 Rice Dorothy K ..850-438-4182
222 Dillard Laura A [3]
.....850-434-9752
222 Dillard Robert R ..850-434-9752
223 Finneran Rita W [20]
.....850-433-8789
223 Finneran Patrick J Jr
.....850-433-8789
224 Not Verified
+ N J ST INTERSECTS
1401 Bartlett James L & Diane O [20]
.....850-434-2997
1402 Kelley Mathrew J Jr & Jerlene H
[20] 850-438-3901
1405 Not Verified
1408 Hooks Willie E Sr [20]
.....850-438-4287
Hooks Kevin W 850-438-4287
+ N K ST INTERSECTS
1500 @ Clarence Willie C
Clarence Addie
Dean Willie C [20] ..850-438-4217
Dean Iress 850-438-4217
+ N PACE BLVD INTERSECTS
+ N PACE BLVD CONTINUES
+ ZIP CODE 32505 CAR-RT C004
2100 @ Tanner Sylvia M

W MALLORY ST Cont'd

+ N P ST INTERSECTS
2201 1/2 Not Verified
2203 Parker Jamie [2] 850-439-6901
2206 Not Verified
2208 Melton Dorothy [3] ..850-434-7883
2210 Bloxson Tabitha A [12]
.....850-429-9917
2217 Not Verified
+ N Q ST ENDS
2301 Jemison William L [4]
.....850-432-4971
Jemison Izizi Z 850-432-4971
2305 Not Verified
2307 Pendergrast Pamela R & Bobby G
[10]
2308 Not Verified
2312 @ Kindred Jacqueline 850-435-3230
Taylor Jaimi S [20] ..850-435-7431
Taylor Carl L 850-435-7431
2319 Spry Elisa Y [3] 850-434-2790
2320 Lupfer Mable A [18] ..850-438-5455
Lupfer Samuel E 850-438-5455
+ N R ST INTERSECTS
2400 Hamilton William S [11]
.....850-433-8099
2401 Not Verified
2403 Calvin Douglas D Sr & Ellen L [8]
.....850-433-7522
2405 1 - 3 Not Verified (3 Apts)
2419 @ Ashlock Donny 850-437-0524
@ Speller Jeremy T ..850-430-4218
@ Vancantier Olivia ..850-430-4218
2428 Not Verified
2430 Smith Robert [2] 850-429-8372
2432 @ Stallworth W J 850-469-4861
+ N S ST INTERSECTS
2511 Not Verified
2515 Calhoun John & Cheryl [2]
.....850-434-7889
@ Chavers Bob
+ N T ST INTERSECTS
+ ZIP CODE 32505 CAR-RT C005
2900 Helms Ted C & Shannon O [13]
+ N W ST CONTINUES
2906 White Egola A [3] 850-433-6957
2908 Not Verified
+ N X ST INTERSECTS
+ N X ST CONTINUES
3002 Not Verified
3004 Wiggins Tina [2]
3007 Nixon Cage P [20]
Nixon Vera M
3008 Not Verified
3009 Williams Elizabeth S [19]
.....850-434-6287
Williams Oscar L 850-434-6287
+ N Y ST INTERSECTS
3101 @ Bonner Donte 850-437-4624
3102 - 3103 Not Verified (2 Hses)
3104 Devaughn Willie F [3]
3105 - 3109 Not Verified (3 Hses)
3111 @ Allen Paula 850-434-0171
+ N Z ST INTERSECTS
3303 West Katherine B [9]
.....850-433-1643
3304 Snowden Helen M [9]
Snowden Trevino
3600 AMERICAN FEDERATION
GOVERNMENT labor org
.....850-433-8883
3702 Not Verified
3703 Warren Alison [3] 850-436-2690
3704 @ Garcia Jorge D 850-432-0925
3705 Howard Bobbie C [7] ..850-436-2048
Howard James 850-436-2048
3706 - 3707 Not Verified (2 Hses)
3708 Tomasek Tomas P & Betty B [19]
+ HOLLYWOOD AVE INTERSECTS
3802 Burt James W & Sandra S [20]
.....850-433-7574
3803 Roy Carolyn B [14] ..850-469-0659
Roy James M 850-469-0659
3804 Not Verified
3806 Mullan Johnnie L [20]
.....850-434-0896
3807 @ Seymore Ron 850-469-8022
Seymore Peachie 850-469-8022
3808 Johnston Alvin J Sr [19]
.....850-432-6359
Johnston Rickey A ..850-432-6359
+ FERNWOOD AVE INTERSECTS
3903 Skipper Thelma B [20]
Skipper Janice B
3904 Lucas Edward Sr [5]
.....850-435-7508
3905 @ Earle T 850-436-4889
3906 - 3909 Not Verified (3 Hses)
3911 Hornsby Martha M [10]
.....850-433-0999
3912 Not Verified
3913 Bolen Heather M [2] ..850-429-0030
3914 Not Verified
3915 Boyette Johannes R & Jewel M [8]
.....850-433-1595
+ N GREEN ST INTERSECTS
BUSINESSES 3 HOUSEHOLDS 171

MALTESE WAY (PENSACOLA)-FROM 3285 BAUER RD WEST
+ ZIP CODE 32505 CAR-RT R040
4000 Robinette Albert K [2]
Robinette Cynthia M
4001 Allen Clayton D [2]

MALTESE WAY Cont'd

Allen Patricia K
4004 @ Monical Walter 850-492-9544
4005 Broadfoot Sheila M [8]
.....850-492-5895
4008 Brown Vernon K & Theresa T [8]
.....850-492-8183
4011 Dang Duong T [7] 850-492-2862
Dang Hong T 850-492-2862
4012 Hall Scott M [5] 850-492-1502
Hall Susan A 850-492-1502
4013 @ Grealish Shaheril V
4016 Crum Jesse O Sr & Robin C [8]
.....850-492-2668
4017 Trussell Kevin D [8]
.....850-497-1544
Trussell Robert K Sr ..850-497-1544
4021 Bandfield Burnell E & Dorothy A [8]
.....850-492-3410
4025 McLester William T & Elaine A [5]
.....850-492-5508
4026 @ Lebel Roger A & Lisa R
.....850-497-0838
4029 Delacruz Montressa A & Francisco
D [5] 850-492-7901
4030 Greving Patrick A & Janet L [6]
.....850-492-6196
4033 @ Key Benjamin L Jr
Key Rachel
4034 - 4037 Not Verified (2 Hses)
4038 Meury Matthew A [2] ..850-497-9935
4041 Parsons Kenneth D & Andrea W [5]
.....850-492-6449
4042 Pauley Allen E & Linda A [4]
.....850-497-8918
4045 Mangham Kirk R & Robin R [5]
.....850-492-6317
4046 @ Halasz Dorothy E
4048 Sears Ronald C [2]
Sears Miyako
4049 Keating Patrick E Jr & Sandy K [5]
+ PEREGRINE CT BEGINS
HOUSEHOLDS 25

MALVERN ST (PENSACOLA)-FROM 504 N 70TH AVE EAST
+ ZIP CODE 32506 CAR-RT C008
6700 Raynor Hiluia C [18]
.....850-453-3491
Raynor Hylvia M 850-453-3491
6710 - 6720 Not Verified (2 Hses)
+ S 69TH AVE INTERSECTS
6730 Brown Joseph R Sr & Ann W [20]
.....850-453-1174
6740 Dudley Joyce N [20]
.....850-456-3442
Dudley James R Jr ..850-456-3442
6750 Smith Darwin & Marian P [20]
.....850-456-8373
6760 Frazier Michael A [8]
.....850-453-5072
Frazier Connie 850-453-5072
6770 Redding William R [20]
.....850-456-1625
Redding Lisa J 850-456-1625
6775 Reed Christine E [9] ..850-456-1647
Reed Fern M 850-456-1647
6777 Levi Arlington L Sr [20]
Levi Leslie A
6779 Wragg William E [8]
.....850-457-0411
6780 Winchester Gordon L & Karen M
[20] 850-456-4530
6785 @ Watkins Michael J 850-455-2029
Watkins Susan L 850-455-2029
6792 Not Verified
6793 Brown Marolyn S [5]
6795 Mullins Stanford G [2]
.....850-453-5294
+ N 68TH AVE INTERSECTS
6802 Mullan Diane M [10] ..850-455-7922
6805 - 6815 Not Verified (2 Hses)
6820 Frazier Dorothy S [11]
.....850-456-0066
Frazier Dorothy K 850-456-0066
6825 Cripps Robert G & Louise C [11]
.....850-455-4557
6830 Watson Glen A Sr & Lucinda W [2]
.....850-453-5799
6835 Zahn Heather [2] 850-456-7987
6840 Karsten Herbert B & Susan J [20]
.....850-453-0169
6845 Boykin Eric [20] 850-455-1285
Boykin Jimmie S 850-455-1285
6850 Not Verified
6855 Goforth Earl R [8] ..850-458-1923
Goforth Julie L 850-458-1923
6860 Barnes Jeanette W [20]
.....850-456-3682
6865 Dudley Marilyn G [10]
6870 Miller Richard A [8] 850-457-4674
Miller Ronald J 850-457-4674
6875 Boggs Gladys [2] 850-455-8498
6885 Thompson Francis H & Lillian L [11]
.....850-453-8006
+ MCNEIL ST INTERSECTS
HOUSEHOLDS 32

MALYSA PL (PENSACOLA)-FROM 2353 ARRIVISTE WAY
+ ZIP CODE 32504 CAR-RT C035
2300 Goette Norman R [9]
.....850-435-4737

Get Mailing Lists, Sales Leads, and Business Credit Reports on-line and other Polk City Directories @ www.citydirectory.com

MALLORY W 32501 Contd

300 Pace James G MD ..... + 470-0465 98
301 Maynard Carol J 432-8564 88
340 Abbott Steven 435-9626 91
400 ⊗Childs William J 438-9621 86
400 Gardner W Thomas III ..... + 444-9711 98
500 ⊗Hayes Kevin 438-3735 96
501 James Lorraine 432-6304 95
501 James Willie F 432-6304 95
504 Whitehouse W 438-0405 96
522 Craig D H ..... 432-4268 --
527 Butsch D C 434-3536 95
529 Burrell Arvester 432-7557 94
600 Randall Maggie 438-1945 96
601 Oliver E Miss 438-3000 77
610 McMillan Will ..... 432-7336 --
620 Whitaker Harry L Sr 438-9216 81
681 Raines Julia M ..... 432-9315 --
701 Lane Thomas 438-9792 84
710 Cardwell Patrick 444-9736 96
710 Garner Preston 444-9736 96
710 Garner Preston ..... + 444-9829 98
741 Tucker Paul 434-7420 95
768 Bailey Mark 432-3921 91
777 Brewton Myrtle 438-2177 76
790 Dailey William J Rev 433-5842 95
800 Contognis Wm ..... 432-1183 --
801 Gulley Sammuel ..... 438-8636 --
811 Whisler J ..... + 470-9852 98
821 Knight D ..... + 432-5526 98
831 Holmes Bertrand ..... + 435-9686 98
841 ★Potter Neil W MD 432-5277 93

1200 MALLORY HOUSE APTS

Ballard B P 438-5268 86
Collett Jessie M 432-4531 86
Cote J O 434-6065 76
Dees Stewart 432-6357 93
Eagan J 434-3425 97
Felts G Frank 438-0843 88
Finneran R W 433-8789 82
Floyd C 438-5056 84
Fritzle Helen 438-6802 97
Harmon I A 433-3685 82
Harms Joseph L 470-9724 97
Holmes Wendell E 432-2696 88
Kerwin M L 432-7690 88
Knickelbine A R 469-8017 97
Lang Arthur Jr 433-1081 94
★Mallory House Apts ..... 438-6475 --
Merritt P C 470-9847 96
Morgan James 438-0454 93
Morton E Leigh ..... 433-8715 --
Morton Ralph Jr 433-1654 92
Olson Z 433-5834 95
Overby Earl F 435-6787 96
Parker D G 432-9681 86
Rabb L 433-6689 91
Rice Leslie B L Cdr ..... 436-4182 --
Shine M ..... + 435-1594 98
Simmons D M 433-2546 86
Sporck S E 435-8360 96
Taylor Steven 469-9482 97
Ward Richard 434-5096 94
Welch N M 432-6213 96
Williams Annie ..... + 469-0617 98
Wilmer Willie M 433-6310 97
Wood Michael ..... □ 444-9283 98
Wright H B 434-0915 95
Yonkers Bennie H 438-9241 90
1401 Bartlett J L ..... 434-2997 --
1402 Kelley Mathrew Jr 438-3901 76
1408 Hooks Willie E Sr ..... 438-4287 --
1500 Dean Addie 438-4217 80
1500 Dean Willie C 438-4217 80

ZIP CODE 32505

2203 Gravitt Lecial 432-6807 95
2217 Ward Burvee B ..... 438-5068 --
2305 Walker Cynthia L 436-6384 92
2307 Pendergrast B G 434-5158 94
2308 Taylor R ..... 433-5384 --
2312 Taylor Roy E 432-3796 97
2319 Burnett Judy ..... + 433-8840 98
2320 Lupfer Mable Ann 438-5455 86
2400 Hamilton William S 433-8099 94
2401 Farmer Larry H ..... + 432-2828 98
2403 Walker Lucille 433-7522 97
2419 Carvin Elmira ..... □ 429-0223 98
2426 James Lillie ..... + 469-9639 98
2432 Montgomery Stanley 432-5536 97
2511 Anderson Kris ..... + 469-0735 98
2511 Rushing Lancey ..... □ 434-5140 98
2900 Hogans Shannon 432-1394 96
2906 Haynes Cedric 433-8649 95
2908 Josey Robert G ..... 438-0889 --
3009 Williams Tameko 434-6287 87
3101 Le Chanh Dunz ..... + 433-8303 98
3102 Broughton L 432-5375 93
3104 Castleberry L E ..... 434-1828 --
3105 Sizemore K D ..... + 469-0895 98
3111 Chau Duc 438-6937 96
3303 Nguyen Tri 432-1737 97
3600 ★American Federation Of Gov Employees AFGE Local 1960 ..... 433-8883 --
3703 Ronyon William R ..... 433-1926 --
3705 Howard Bobbie 436-2048 97
3802 Burt James W ..... 433-7574 --
3806 Mullen J 434-0896 90
3807 Castleberry D ..... □ 429-9286 98
3808 Johnston Alvin J Sr 432-6359 85
3808 Johnston Rickey A 432-6250 97
3903 Skipper Thelma 432-3922 84
3904 Wilson Edward O ..... 438-1934 --
3911 Hornsby Martha M 433-0999 96

MALLORY W 32505 Contd

3912 Mixon Brandy S ..... + 429-9755 98
3915 Boyette J R ..... 433-1595 --
3-BUS 116-RES 16-NEW

MALTESE WAY (R R 40) 32506

4001 ★Escambia Construction Bauer Estates Model ..... + 492-9122 98
1-BUS 0-RES 1-NEW

MALVERN 32506

JACKSON HEIGHTS
From 69th Ave e, 1 s of Jackson Rd
Tract 28 (6701-6802 B) $3

6700 Raynor Hilvia 453-3491 86
6730 Brown Joseph R 453-1174 89
6740 Dudley J R 456-3442 90
6750 Smith Darwin 456-8373 84
6750 Smith Darwin 458-0763 93
6760 Howle Louis Jr ..... 456-4472 --
6770 Redding William R ..... 456-1625 --
6775 Weed Christine E 456-1647 97
6779 Wragg William 457-0411 97
6780 Winchester G Lane ..... 456-4530 --
6793 Faulkinbury James A 458-0644 94
6793 Faulkinbury James A ..... + 458-9328 98
6795 Smith Chris ..... □ 455-6726 98
6802 Mullen Diane 455-7922 95
6805 Walsh Joseph J ..... 456-4455 --
6820 Frazier Dorothy ..... + 456-0066 98
6825 Cripps Robt G ..... 455-4557 --
6840 Karsten H Brent 453-0169 78
6845 Boykin Billy Joe ..... 455-1285 --
6855 Goforth Earl & Julie 458-1923 97
6860 Barnes J W 456-3682 91
6870 Miller Richard ..... □ 457-4674 98
6885 Thompson Frank & Lillian 453-8006 97
0-BUS 23-RES 2-NEW

MALYSA PL 32504

2300 Goette Norman 435-4737 95
2305 Machado O J & Silvia 469-9795 97
2307 Pate W Y Jr 436-4648 95
2308 Hendricks Randy 438-6337 97
2309 Greenwald M L 469-0520 96
2312 Hicks Larry K 438-4097 95
2314 Cowen Mary ..... + 434-9427 98
2314 Tucker John ..... + 435-9146 98
2315 Ambrose Michael ..... + 470-0815 98
2318 Solice Scott 436-7679 97
2319 Riggs Thos B 432-9428 96
2324 Appleyard O P 434-3349 95
2326 White Albert Leroy 432-0261 96
2328 Gascoigne Bill ..... + 429-9494 98
0-BUS 14-RES 4-NEW

MANASSAS CT 32503

OAKFIELD WOODS
From Antietam Rd e, 3 n of Hancock Ln
Tract 14,02 (6300-6399 B) $3

6378 Oliver Robt F Jr 477-0383 75
6390 Nichols Charlie 478-4261 91
6396 Souza Richard 476-1350 79
0-BUS 3-RES 0-NEW

MANATEE DR (R R 6) 32507

Located in Seaglades area, from Gulf Beach Hwy south

10920 Rappuhn Alfred A Capt U S N Ret 492-1829 83
10930 Sturm L T 492-1898 80
10931 Crabtree Joseph G 492-0786 79
11005 Taylor Robert D Colonel Retired ..... + 492-1113 98
11020 Jenkins J L 492-2152 88
11025 Olliff L L 492-0926 78
11027 Bidwell Henry 492-0256 78
11035 Anderson Joseph M 492-0028 83
0-BUS 8-RES 1-NEW

MANCHESTER 32507

CORRY HEIGHTS-WAR
From 1500 blk Barrancas n & nw to Navy Blvd, formerly 1st St N (Corry-War)
Tract 22 (1-199 B) $2

105 Moore R ..... + 458-9463 98
105½ Towne Harold L 456-9222 91
107 Street C Howard 455-2544 78
119 McDaniel W C 453-6011 82
121 Morris K M 455-4383 93
123 Schofield D 457-7262 95
125 Rhodes T 455-1579 96
125½ Wysong R G 453-2841 96
127 Bluestein B 455-1233 75
129 ★Hunt Realty 455-1982 84
130 Gann D 458-6702 97
131 Haddon Kathy 458-6324 93
1-BUS 11-RES 1-NEW

MANDALAY DR 32507

WARRINGTON
From Lakewood Rd ne, 2 ne of Barrancas Ave, formerly Lakewood Dr (War)
Tract 22 (1-599 B) $2

6 Drum D 457-7053 96

MANDALAY DR 32507 Contd

WARRINGTON

7 Castro Alvin A ..... 456-3240 --
10 Presley Harry A 456-0863 83
10 Presley Jean G 456-1690 90
11 Edwards H P ..... 456-3335 --
13 Sasso Raymond 458-0648 93
14 Booth Norman C ..... 456-2330 --
15 Harris Richard R 456-6410 90
18 King Joseph V 456-8687 90
101 Mitchell William 457-9479 93
103 Hart Henry W Jr 458-0353 95
104 Clay Delbert G ..... 456-3380 --
106 Brown Orren B ..... 453-2540 --
107 Kitchen G A 458-1001 94
108 Parker J D ..... 456-4832 --
108 Parker Roger ..... + 455-7558 98
109 Hanberry L A ..... 456-9554 --
110 Abercrombie Ray C ..... 456-1026 --
111 Abercrombie Douglas 455-2284 75
113 Hooper Jimmie R 456-3773 79
114 Schlotefeldt David A 453-1232 88
116 Holloway W O ..... 456-2854 --
200 Drew Raymond P 458-3135 93
201 Barnes George 456-2429 76
202 Stringer Lula B ..... + 457-9406 98
203 Dolby Edwin L ..... 455-1739 --
204 Nelson William R 455-1636 75
205 Mcleod Shane 453-6728 97
206 Seale J J ..... 455-3331 --
208 Hicks L A Jr ..... 456-2978 --
209 Lacarter J 458-0945 97
302 Maddox Charles E 453-6803 85
304 Lindenborn L R ..... 456-2425 --
305 Denny J T 456-3429 79
400 Supplee Maryann ..... + 453-0848 98
400 Tuck J R ..... + 456-5473 98
401 Warren Wesley F ..... + 457-3106 98
402 McGraw W L ..... 455-8380 --
403 McBride Cleveland 455-5239 86
405 McLeod Ben W 455-8688 79
503 Holzapfel Jeffrey ..... + 456-4236 98
504 Steverson Willie ..... 455-0325 --
0-BUS 42-RES 6-NEW

MANDEVILLE LN (R R 24) 32526

From Pine Forest Rd w, 1 n of Longleaf Dr

2810 Reynolds D 944-3511 91
2815 Grizzaffi Joseph Jr 944-5934 84
2819 Greizzaffi-Wingard Rachel ..... + 941-2372 98
2819 Wingard David & Rachel 944-4785 97
2820 Nelson Bill 944-2036 84
2821 Stewart L J Jr 944-1741 86
2826 Shane Dale W 944-0645 89
2832 Markham Nathan 944-5593 83
2837 Hardaway Skip & Lennie 944-8335 94
2841 Blackburn Artice R 944-2053 86
2843 Damm Daniel 944-6474 94
2855 Ward Gary 944-4867 85
2855 ★Ward Gary Roofing 944-5178 88
2860 Heck Robert Jr ..... + 941-8100 98
2862 Ross Mark 944-4781 95
2864 Ross George T 944-5566 84
2866 Dwiggins Patricia 944-3882 91
2885 Green C A 944-1687 84
2885 Green Clinton A 944-3695 96
-- Huggins Kim 944-3291 83
1-BUS 19-RES 2-NEW

MANGO 32503

PINEGLADES
From 4000 blk N 9th Ave e & ne, 1 n of 9th Ave
Tract 13 (100-199 B) $3

100 Albury B C ..... 438-9021 --
120 Murphree Robert 434-3649 96
121 Mack Diane P 438-0246 81
138 Lamar E S 432-6990 85
143 Boyd Roy 432-2285 85
156 Hammond F M 438-0344 79
163 Malone Ernest R ..... 438-9724 --
174 O'Neal Michael S ..... + 433-6206 98
181 Moore Geo H ..... 438-6080 --
185 ⊗Willis Cecil G ..... 434-5564 --
196 Williams Marion 434-5906 85
199 Bales T O ..... 433-6939 --
0-BUS 12-RES 1-NEW

MANOLETE 32504

From Montalvo s, 1 w of Scenic Hwy

4340 Thornton Brooks ..... 433-0246 --
4345 Born Thos ..... 433-7296 --
4810 Cox N R 434-6021 96
4850 Holland G Edison Jr 432-3575 97
4855 Weeks Charles R 433-6850 90
4865 Harrison Gregory 444-9859 96
4870 Kichler J 469-9308 95
4870 Kichler Jack MD 433-2244 90
0-BUS 8-RES 0-NEW

MANOR DR 32507

WARRINGTON
From 400 blk Winthrop Ave s in a semi-cir
Tract 23 (2-46 B) $4

1 Racho William 455-6313 97
2 Troendle Bill & Barbara 458-2680 97
2 Troendle Rosie ..... + 456-6407 98

MANOR DR 32507 Contd

WARRINGTON

2 Troendle Will ..... + 455-1354 98
5 Troendle William B ..... 455-1903 --
6 Jackson B H 455-2308 89
7 Chamberlain C M Sr ..... 455-0618 --
11 Lundquist M K 456-6751 75
15 Meenen H R ..... 456-6580 --
17 Franklin John L Rev ..... □ 456-8997 98
19 Allen R W Rear Adm ..... 455-3664 --
20 Butts John & Joy 455-8738 97
21 Daum Michael G 458-6156 93
23 Martin Frank Gene 453-5915 89
25 Repice G 455-5618 89
31 Hess George W 453-6219 89
31 Hess Joyce 456-5517 92
37 Avellino Ronald J 453-6322 92
39 Remich John P Jr 458-0759 93
41 Straub R L CDR ..... 456-3976 --
42 Nunneiley C D Dr ..... 455-0547 --
43 Schrader David M 456-0239 91
45 Coons Merlease 455-3117 84
46 Yeo Lawrence 455-2087 92
0-BUS 24-RES 2-NEW

MAN-O-WAR CIR & CT

See Cantonment Street Section

MANRESA 32501

From 215 E Garden s to Romana

17 ★Taylor W R & Co bldg material ..... 432-6163 --
1-BUS 0-RES 0-NEW

MAPLE 32506

PINEHURST
From 100 blk Elm s, 2 w of Warrington Rd
Tract 28 (200-299 B) $3

200 Smith Frank S ..... 455-3777 --
201 Nichols Gilbert G 456-1539 89
203 Duncan W H ..... 455-7107 --
205 Lanoue Arthur 453-4506 96
207 Elliotte L C ..... + 455-2371 98
211 Lindsay A E ..... 455-1983 --
0-BUS 6-RES 1-NEW

MAPLE OAK DR (R R 42) 32534

200 Blackwell Bill 479-6053 96
200 Newton S K ..... + 969-1437 98
210 A McN ..... + 477-6451 98
210 B Martin J ..... □ 857-1098 98
0-BUS 4-RES 2-NEW

MAPLE WOODS CIR 32534

From Detroit Blvd s & w in a semi-cir, 1 e of Untreiner Ave

703 Fitch Willie Mae ..... + 494-9931 98
721 Maxey S L 484-4286 95
740 Smith Annie 474-6910 97
740 Smith Annie M ..... + 969-1237 98
740 Smith Patrick 474-6911 95
741 Hines Brunetta 479-7906 94
751 Simpkins Edward E 478-0171 88
801 Savage Mcarthur 476-0782 89
813 Gresham Bernadette 476-1035 89
828 Wilkerson Thelma 474-0785 91
833 Carter Fred Jr 479-2037 88
860 Scie Joseph & Marian 479-0762 97
861 Wyche John 478-4073 95
865 Steele Janie D 477-7674 94
880 Wright Mark 478-5306 89
887 Blackmon Arthur C 474-5030 89
0-BUS 16-RES 2-NEW

MAPLE WOODS DR 32534

812 Andrews Samuel 476-0457 95
0-BUS 1-RES 0-NEW

MAPLELEAF CIR (R R 30) 32514

QUAIL RUN
From Hummingbird Blvd w, 1 n of E Nine Mile Rd

405 Houser V V 477-8072 89
423 Norton Wilfred G 476-2872 89
426 Cleary D E 477-9560 89
438 Asmus D ..... + 505-7927 98
438 Asmus Dana 484-2653 89
442 Klawitter R White ..... + 477-1074 98
443 Kutz W E 478-4525 91
446 Parkman P M ..... + 473-0230 98
447 Sidebotham Neill C 479-1852 89
450 McLeod M A 474-6386 94
451 Clark Bruce ..... □ 557-0736 98
451 ★Clark Travel ..... □ 494-0088 98
454 Quirk Ethel 477-5209 89
455 Marsh James T 477-5543 89
456 Jensma Richard 477-9409 89
459 Bagot John K 484-4938 95
462 Elliot F 479-5893 92
463 Blackmon Linda 479-8924 96
475 Polk Anita ..... + 475-5847 98
479 Clabaugh M L 969-0958 96
487 Clark E J 476-0862 90
490 Bollens C 479-4850 96
501 McCain Elizabeth J 476-8928 96
513 Lange Randolph 477-8133 89
520 Dyess Kitty ..... + 969-0860 98
521 Ard Brian K 479-3752 89

1993 Greater Pensacola, FL and Vicinity - City Publishing Company, Inc.

MALLORY W 32501 Contd

701 Lane Thomas 438-9792 84
710 Ward Mason 433-7769 --
741 Hanley Connie +469-1226 93
768 Bailey Mark 432-3921 91
777 Brewton Myrtle 438-2177 76
790 Daily William J Rev +433-5842 93
800 Contoginis Wm 432-1183 --
800 Milus Jay K □469-9075 93
801 Gulley Sammuel 438-8636 --
811 Freeman R B 433-1746 --
821 Richardson Milton J 438-3863 --
838 Cuff R P Mrs 432-2492 --
841 ★Potter Nell W MD □432-5277 93

1200 MALLORY HOUSE APTS

Ballard B P 438-5268 86
Brooks A 438-7058 82
Causey L F +433-4661 93
Clevenger Dan 433-8062 92
Collett Jessie M 432-4531 86
Cote J O 434-6065 76
Dees Stewart □432-6357 93
East M 438-3183 92
Felts G Frank 438-0843 88
Finger Daniel R +434-9969 93
Finneran R W 433-8789 82
Floyd C 438-5056 84
Harmon I A 433-3685 82
Holmes Wendell E 432-2696 88
Hyer J K 438-0170 --
Kerwin M L 432-7690 88
★Mallory House Apts 438-6475 --
Morgan James □438-0454 93
Morton E Leigh 433-8715 --
Morton Ralph Jr 433-1654 92
Murphy E G 438-8174 87
Oliver John P +435-9607 93
Parker D G 432-9681 86
Rabb L 433-6689 91
Rice Leslie B L Cdr 438-4182 --
Simcox R R 469-0479 92
Simmons D M 433-2546 86
Wallace L L +435-9196 93
Williams Keith +469-1909 93
Yonge E 438-6941 79
Yonkers Bennie H 438-9241 90
Young Pamela J □433-2384 93
1401 Bartlett J L 434-2997 --
1402 Kelley Mathrew Jr 438-3901 76
1408 Hooks Willie E 438-4287 --
1500 Dean Addie 438-4217 80
1500 Dean Willie C 438-4217 80

ZIP CODE 32505

2201 Wingate E +432-1236 93
2203 Morris Merlene 434-1257 90
2217 Ward Burvee B 438-5068 --
2305 Walker Cynthia L 438-6384 92
2307 Williams R R +435-6940 93
2308 Taylor R 433-5384 --
2320 Lupfer Mable Ann 438-5455 86
2403 Johnston M B 469-9124 92
2419 Bonner M P +434-0328 93
2428 Chapman Laune +434-6905 93
2511 Hall David H 435-8347 92
2515 Miller J J 432-3576 --
2900 Kimbrough Arthur W 433-4636 92
2906 Haynes Cedric □438-9150 93
2908 Josey Robert G 438-0889 --
3007 Nixon C P 432-2091 80
3008 Piechowiak S +433-5305 93
3009 Williams Tameko 434-6287 87
3101 Hunter Arie 438-0696 88
3102 Broughton L +432-5375 93
3104 Castleberry L E 434-1828 --
3109 Tran Coi 433-2543 91
3303 Wallace Reuben E □438-6284 93
3600 ★American Federation Of Gov Employees AFGE Local 1960 433-8883 --
3703 Ronyon William R 433-1926 --
3705 McConnell Herbert J 433-1372 90
3706 Roland C M 438-2424 --
3802 Burt James W 433-7574 --
3805 Prestidge Janet 438-6468 83
3806 Mullen J 434-0896 90
3808 Johnston Alvin J Sr 432-6359 85
3903 Skipper Thelma 432-3922 84
3904 Wilson Edward O 438-1934 --
3905½ Hammac Robert J +438-8438 93
3912 Icenhour Udenia +438-5443 93
3912 Winslow Donald R 433-0957 82
3912 Yurko Kimberly +438-3554 93
3915 Boyette J R 433-1595 --

3-BUS 111-RES 19-NEW

MALVERN 32506

JACKSON HEIGHTS

From 69th Ave e, 1 s of Jackson Rd

6700 Raynor Hilvia 453-3491 86
6710 Clark William R +453-6210 93
6720 Williams E E 453-8115 87
6730 Brown Joseph R 453-1174 89
6740 Dudley J R 456-3442 90
6750 Smith Darwin 456-8373 84
6750 Smith Darwin +458-0763 93
6760 Howle Louis Jr 456-4472 --
6770 Redding William R 456-1625 --
6780 Winchester G Lane 458-4530 --
6795 Toussaint A 457-3957 92
6805 Walsh Joseph J 458-4455 --
6815 Solkey Mary L 455-3412 90
6825 Cripps Robt G 455-4557 --
6830 Thomas John 455-3737 92

MALVERN 32506 Contd

JACKSON HEIGHTS

6840 Karsten H Brent 453-0169 78
6845 Boykin Billy Joe 455-1285 --
6850 Starkie Paul 455-6121 85
6855 Wolf S T 455-1536 --
6860 Barnes J W 456-3682 91
6875 McHatton Michael +458-2503 93

0-BUS 21-RES 3-NEW

MANASSAS CT 32503

OAKFIELD WOODS

From Antietam Rd e, 3 n of Hancock Ln

6378 Oliver Robt F Jr 477-0383 75
6390 Nichols Charlie 478-4261 91
6396 Souza Richard 475-1350 79

0-BUS 3-RES 0-NEW

MANATEE DR (R R 6) 32507

Located in Seaglades area, from Gulf Beach Hwy south

10920 Rappuhn Alfred A Capt U S N Ret 492-1829 83
10930 Sturm L T 492-1898 80
10931 Crabtree Joseph G 492-0786 79
10931 Rucando Paul □492-7733 93
11005 Taylor Robt D Col Ret 492-1113 86
11015 Ahern Bryan 492-5197 92
11020 Jenkins J L 492-2152 88
11025 Ollitt L L 492-0926 78
11027 Bidwell Henry 492-0256 78
11035 Anderson Joseph M 492-0028 83

0-BUS 10-RES 0-NEW

MANCHESTER 32507

CORRY HEIGHTS-WAR

From 1500 blk Barrancas n & nw to Navy Blvd, formerly 1st St N (Corry-War)

103 Thurmond M S +457-9165 93
105½ Towne Harold L 456-9222 91
107 Street C Howard 455-2544 78
119 McDaniel W C 453-6011 82
121 Morris K M +455-4383 93
125½ Sims Craig +457-7941 93
127 Bluestein B 455-1233 75
129 ★Hunt Realty 455-1982 84
131 Haddon Kathy +458-6324 93

1-BUS 8-RES 4-NEW

MANDALAY DR 32507

WARRINGTON

From Lakewood Rd ne, 2 ne of Barrancas Ave, formerly Lakewood Dr (War)

7 Castro Alvin A 456-3240 --
9 Woodburn John +458-6857 93
10 Presley Harry A 456-0863 83
10 Presley Jean G 456-1690 90
11 Edwards H P 456-3335 --
13 Sasso Raymond +458-0648 93
14 Booth Norman C 456-2330 --
15 Harris Richard R 456-6410 90
16 Montgomery John E 456-8355 75
18 King Joseph V 456-8687 90
101 Mitchell William +457-9479 93
103 Young Billy D 455-6334 75
104 Clay Delbert G 456-3380 --
106 Brown Orren B 453-2540 --
107 Smith John H 455-3704 --
108 Parker J D 456-4832 --
109 Hanberry L A 456-9554 --
110 Abercrombie Ray C 456-1026 --
111 Abercrombie Douglas 455-2284 75
113 Hooper Jimmie R 456-3773 79
114 Schlotefeldt David A 453-1232 88
116 Holloway W O 456-2854 --
200 Drew Raymond P +456-3135 93
201 Barnes George 456-2429 76
203 Dolby Edwin L 455-1739 --
204 Nelson William R 455-1636 75
205 Stouffer Melody 453-5807 91
206 Seale J J 455-3331 --
208 Hicks L A Jr 456-2978 --
209 Hunt Cedric K 457-4451 92
302 Maddox Charles E 453-6803 85
304 Lindenborn L R 456-2425 --
305 Denny J T 456-3429 79
401 Kakshtis E M 456-7288 91
402 McGraw W L 455-8380 --
403 McBride Cleveland 455-5239 86
405 McLeod Ben W 455-8688 79
502 Wilfong Thomas P Jr +455-8522 93
503 DeMars M Jr +457-2996 93
504 Steverson Willie 455-0325 --
505 Brown Randy R 457-1645 92

0-BUS 41-RES 6-NEW

MANDEVILLE LN (R R 24) 32526

From Pine Forest Rd w, 1 n of Longleaf Dr

2810 Reynolds D 944-3511 91
2815 Grizzaffi Joseph 944-5934 84
2820 Nelson Bill 944-2036 84
2820 Nelson Ricky V 944-2546 86
2821 Stewart L J Jr 944-1741 86
2828 Shane Dale W 944-0645 89
2832 Markham Nathan 944-5593 83
2841 Blackburn Artice R 944-2053 86
2855 Ward Gary 944-4867 85
2855 ★Ward Gary Roofing 944-5178 88
2855 Ward Roni 944-4867 85

MANDEVILLE LN (R R 24) 32526 Contd

2860 Ross W B 944-2151 79
2864 Ross George T 944-5566 84
2866 Dwiggins Patricia 944-3882 91
2885 Green C A 944-1687 84
2891 Pitman Eddie 944-6548 69
-- Blackburn Earl E 944-2179 79
-- Huggins Kim 944-3291 83

1-BUS 17-RES 0-NEW

MANGO 32503

PINEGLADES

From 4000 blk N 9th Ave e & ne, 1 n of 9th Ave

100 Albury B C 438-9021 --
116 Anderson William H 438-8331 85
120 Greene Johnny +469-1013 93
120 Noble Steven □469-1013 93
121 Mack Diane P 438-0246 81
138 Lamar E S 432-6990 85
143 Boyd Roy 432-2285 85
156 Hammond F M 438-0344 79
163 Malone Ernest R 438-9724 --
174 Foxall M 438-5946 92
181 Moore Geo H 438-6080 --
185 ⊗Willis Cecil G 434-5864 --
196 Williams Marion 434-5906 85
199 Bales T O 433-6939 --

0-BUS 14-RES 1-NEW

MANOLETE 32504

From Montalvo s, 1 w of Scenic Hwy

4340 Thornton Brooks 433-0246 --
4345 Born Thos 433-7296 --
4810 Cox Daniel J 434-6021 91
4855 Weeks Charles R 433-6850 90
4865 Holland G Edison Jr 432-3575 86
4870 Kichler Jack MD 433-2244 90

0-BUS 6-RES 0-NEW

MANOR DR 32507

WARRINGTON

From 400 blk Winthrop Ave s in a sem -cir

2 Barnes Sherman Jr 455-2572 84
5 Troendle William B 455-1903 --
6 Jackson B H 455-2308 89
17 Duncan Cecil 455-3481 91
21 Daum Michael G +458-6156 93
23 Martin Frank Gene 453-5915 89
25 Replce G 455-5618 89
31 Hess George W 453-6219 89
31 Hess Joyce 456-5517 92
31 Parker Jennifer 453-8472 90
37 Avellino Ronald J 453-6322 92
39 Remich John P Jr □458-0759 93
43 Schrader David M 456-0239 91
45 Coons Merlease 455-3117 84
46 Yeo Lawrence 455-2087 92
1501 Compo G L 455-3141 --
1504 Herring Richard B 455-8429 85
1507 Chamberlain C M Sr 455-0618 --
1511 Lundquist M K 456-6751 75
1515 Meenen H R 456-6580 --
1519 Allen R W RADM 455-3664 --
1520 Butts John L RAdm 455-8738 87
1541 Straub R L CDR 458-3976 --
1542 Nunnelley C D Dr 455-0547 --

0-BUS 24-RES 1-NEW

MAN-O-WAR CIR & CT

See Cantonment Street Section

MANRESA 32501

From 215 E Garden s to Romana

17 ★Taylor W R & Co bldg material 432-6163 --

1-BUS 0-RES 0-NEW

MAPLE 32506

PINEHURST

From 100 blk Elm s, 2 w of Warrington Rd

200 Smith Frank S 455-3777 --
201 Nichols Gilbert G 456-1539 89
203 Duncan W H 455-7107 --
205 Floyd Howard M +458-5520 93
207 Bonifay Joseph S 456-8321 86
211 Lindsay A E 455-1983 --

0-BUS 6-RES 1-NEW

MAPLELEAF CIR (R R 30) 32514

QUAIL RUN

From Hummingbird Blvd w, 1 n of E Nine Mile Rd

405 Houser V V 477-8072 89
410 Robarge David A 478-5501 92
413 Jones Thomas A Sr 479-8578 89
423 Norton Wilfred G 478-2872 89
426 Cleary D E 477-9560 89
431 Ostrom E L 478-8992 89
438 Asmus Dana 484-2653 89
443 Kutz W E 478-4525 91
447 Sidebotham Neill C 479-1852 89
450 Walsh Jeffrey +478-9799 93
454 Quirk Ethel 477-5209 89
455 Marsh James T 477-5543 89
456 Jensma Richard 477-9409 89
459 Wasdin M G 474-1767 89
460 Moore George A 474-1882 90

MAPLELEAF CIR (R R 30) 32514 Contd

QUAIL RUN

462 Elliot F 479-5893 92
463 Brown D J +479-1995 93
466 Monroe Howard L 478-1369 90
467 Andrews Richard E 477-4779 90
479 Loudon Thomas A C 476-0023 89
487 Clark E J 476-0862 90
490 Spink Douglas P □494-1643 91
491 Jones Narintong 479-3808 92
501 McCain J E 476-8928 92
505 Jordan J F +479-1831 93
513 Lange Randolph 477-8133 89
520 Hamilton Marc C +479-4190 93
521 Ard Brian K 479-3752 89
524 Foster D □478-2736 90
525 Colletti Alon J □476-6914 93
528 Jefferson L F 477-3731 89
529 McLachlan Alex M □479-3127 90
532 Thrash Ken +476-7693 93
533 Oswald P R 476-6276 88
536 Elkins Nathan 474-9038 92
540 Seymour Allen E +477-4505 90
541 Peck M 478-5012 88
544 Belanger Raymond R 478-6193 88
549 Holcomb Taundis 477-8475 91
560 Bowen Richard +479-3189 93
561 Bena John 484-0822 92
564 Johnston Joyce 479-8492 91
569 Driver K 477-3990 89
569 Pitts Raymond L Jr 477-8553 88
572 Milner D M +477-6136 91
573 Wood S A 474-0580 90
585 Patrick T 479-5945 91
589 Oakley M L 476-0736 88
597 Mason M 484-3243 91

0-BUS 49-RES 8-NEW

MAPLELEAF DR (R R 30) 32514

QUAIL RUN

From Mapleleaf Cir n, 1 w of Hummingbird Blvd

9605 Deangleis Abigail □484-9272 93
9609 Reich Ginger □476-1196 93
9621 Harpe Herbert 476-7885 91
9622 ★Hull John T 474-3511 89
9625 Weeks W F Jr 476-5789 90
9629 Huggins Jack D 478-5304 90
9630 Tharp Earl W 478-2128 89
9642 Waldmann Douglas 477-7520 89
9643 Bragg Lisa 494-1948 92

1-BUS 8-RES 0-NEW

MAPLELEAF LN (R R 30) 32514

QUAIL RUN

From Mapleleaf Cir n, 2 w of Hummingbird Blvd

9600 Harris L 477-3010 91
9603 Rost Roland +494-1910 93
9613 Collier Joseph G 477-9010 88
9616 Smoot Robert K □494-9573 93
9620 Howell Mike 479-2298 92
9624 Bracken Roy L 478-5005 91
9624 Lewis Dale 476-6871 93
9625 Roper Windell M 477-2966 89
9629 Rickell John G 479-7261 89
9632 Slaughter J 478-4644 92
9633 Farrel Raymond 477-0242 91
9636 Meyer C +484-2631 93
9640 Franklin R J 476-0184 91

0-BUS 13-RES 2-NEW

MAPLEWOODS CIR 32534

From Detroit Blvd s & w in a semi-cir, 1 e of Untreiner Ave

721 Lyons Sharon 484-4286 91
751 Simpkins Edward E 476-0171 89
801 Savage Mcarthur 476-0782 89
813 Gresham Bernadette 476-1035 89
828 Wilkerson Thelma 474-0785 91
833 Carter Fred Jr 479-2037 89
860 Wright Mark 478-5306 89
887 Blackmon Arthur 474-5000 89

0-BUS 8-RES 0-NEW

MARCUS DR 32503

GOULDING

From Texar Dr n to Fairfield Dr, 1 w of Guillemard

3303 White Virginia 434-0064 84
3304 Rivers Edna W Mrs 432-6003 88
3305 Wilson James R 432-8070 89
3308 Barge Laura 433-6742 --
3308 Barge Willie 433-6742 --
3310 Townsend Matilda 432-2293 --
3311 Atwood Geo 438-7093 --
3313 Warren Larnnie Jr 438-8825 --
3315 Milton Eloise 438-8096 89
3317 Hobson Carl 436-2377 --
3320 Harrison Edell 433-3908 91
3321 Wiggins Ancynthia 433-4388 --
3324 McWilliams Eddie Joe 432-9348 --
3326 King Carolyn □469-8967 90
3328 Young Fred 438-8709 --
3331 Johnson William E +432-1742 93
3332 Rogers Melvina Mrs 433-5511 78
3333 Coleman Lorena 432-7185 87
3335 Kyles Renay 433-9310 91
3335 Kyles Virginia 433-2890 91
3335½ Johnson Keenen R +433-0491 93
3336 Archie Barry 434-6653 90
3336 Roberts Luticia Mrs 433-1692 --

PENSACOLA, FL

MAJORS RD 32503 Contd

31 King R C 477-3944 --
115 Glover Anthony □484-9427 89
115 Turner Vivian □484-9427 89
119 Cohron Curtis 476-7383 --
120 Harvey Phil L 478-9402 81
121 Loth L M 476-6346 --
123 McArthur D E Mrs 476-3273 78
124 Summerlin Sharon 477-3201 81
125 Struck Eugene 476-6658 --
126 Gross R A 476-0411 --
130 JACKSON TRAILER PARK
DeBusk Charles A 478-4845 75
Tumblin Cecil N 479-1037 86
Wicks Erwin L 476-8566 85
0-BUS 17-RES 0-NEW

MALIBU CIR 32514

From E Olive Rd s, 1 e of Tippen Ave

8007 Korinchak Ed 477-8713 88
8008 Read Richard E 478-5889 83
8014 Bridges Robert J +477-9020 89
8015 Konecny Donald T 476-5723 81
8021 Stephens Thelma A 476-2319 75
8026 Crispell Douglas D +479-7969 89
8053 Currie Christopher E 479-9835 88
8074 Welford Joe 477-1596 83
8075 Redden Tom W □479-7260 89
8080 Crumpton Aaron 474-0617 88
8081 Ponchak Marcia Mrs 476-0024 --
0-BUS 11-RES 2-NEW

MALIBU DR 32514

From E Olive Rd north

8120 Wood S A 474-3816 87
8121 Griffin B Borders +478-4334 89
8145 Perry Angelique 479-3098 88
8166 Kimbro Tom 476-2929 80
8167 Castille K 477-1139 88
8183 Douglas Burt +478-6588 89
8183 Douglas W A 476-8536 85
8199 Finney Carrie +476-8193 89
8200 Murren Walter C 477-1390 75
8205 Durham Warren I 477-9415 82
8233 Champitto A C 476-5165 82
8250 McCallum Dean C 478-7248 84
0-BUS 12-RES 3-NEW

MALLORY E 32503

From 1700 blk N Palafox Hwy e to Texar Bayou

302 Ross Annie Ruth 433-1097 88
310 Hill Della 434-1102 76
313 Wright Lucille S Mrs 433-7562 --
415 Hawthorne Melvin 438-4361 82
520 Hicks Julia Denese 433-6781 77
601 ★Pensacola Leisure Svcs Dept Cobb E S Comnty Ctr 435-1792 77
616 Thompson C H 433-6003 --
700 Abney Florence K Mrs 432-6700 --
700 Abney Osborne 432-6700 86
712 McClendon M B 433-7833 87
800 Gadsden Harrison 434-5084 85
901 Walker Chas H 432-7119 --
929 Lane Wray W 438-3856 --
1008 Messerly Richard M 434-5360 86
1010 Kobacker Robin 432-7840 86
1013 Vickery Minnie E Mrs 432-6090 --
1014 Hunt John E 438-5549 87
1015 Rea Glenn 438-1744 77
1093 Wakefield John 438-3784 --
1096 Black Larry C 438-5386 84
1100 Walton James 432-8744 86
1101 Callipare Joseph +433-8792 89
1106 Bartee M M 433-4948 81
1112 Gutmann John B 438-9104 79
1202 Christensen Belzora 432-4381 --
1216 Boschen John H 433-2823 --
1217 ★Sacred Heart Convent 433-0608 85
1220 Lett John B 432-0456 --
1224 Phelps Anson S 438-9193 --
1300 Angelini R J 432-2074 77
1303 Laird W A 432-4207 --
1306 White Rex 438-8717 78
1310 Moghdam Mohsen K 432-7983 88
1316 Falgout Pierre E 433-4402 --
1321 Flynn L M Sr 438-3731 --
1322 Seely R L 432-6676 84
1325 Cantwell Michael Thos 432-8132 87
1325 Tiptree James Jr +434-6038 89
1330 Haynie John C Capt 435-2815 88
1330 Windham John F 438-4783 85
1330 Windham Pat 438-4783 85
1400 Pfeiffer Jacob S 438-3891 75
1404 Freeman Richard 433-5039 --
1406 Gallagher Paul A +434-1549 89
1411 Miceli Salvatore 432-5768 79
1414 Smith S B 432-5564 --
1415 McGovern Azam 433-5123 --
1420 Reeve DeWitt Jr 433-6451 81
1425 Hartley Robert J 433-8631 --
1504 Douglass Angus 433-9000 87
1508 Kunkler Jeff C 434-2020 85
1509 Kellar Larry 434-1262 86
1512 Bollinger Thomas E 438-2673 87
1516 Baars Bryan T 434-7835 88
1518 Parrish Bill □438-0694 89
1520 Wright Boggan R 438-2671 83
1600 Cowen Hal R 432-2772 84

MALLORY E 32503 Contd

1610 Hicklin Barrie □432-1623 89
1612 Goodson Ida 433-5748 75
1617 Irvine Keith L □433-8270 89
1619 Nelson Ronald L 432-7841 87
1619 Ruebsamen Carol 432-7841 88
1620 Vance Lawrence C 434-5032 75
1626 Bambach William J +433-0990 89
1628 Warren Red 433-5113 78
1700 Vinson J Dale 434-2934 87
1704 Koper George D Jr 438-6052 86
1717 Black Annie Bell Mrs 438-4734 --
1717 Black Nathl 438-4734 --
1770 Jeffrey Chas L 438-6189 --
1770½ Gordon H B 438-2649 88
1771 Chamberlin P E 434-7305 87
1776 Marchetti Mack A 433-2733 --
1800 Sanchez Lars 432-6665 --
1801 Locke Chas Eugene 438-4112 --
1803 King Wallace F 432-6801 --
1806 Hammock Johnnie B 434-1497 --
1806 Hammock Ruby E 434-1497 --
1817 Davis Malcolm M 433-2835 87
1818 Kane C A 432-7215 --
1820 Hatch Charles P 438-6796 76
1901 Kennedy Thomas S III 434-6419 85
1906 Mallett James J 433-5951 88
1910 Malone Lida E 433-3864 78
1914 Dixon Grady 438-3483 --
1919 Derry R G □434-3293 89
2006 Fisher Myles 434-9972 8
2010 McCabe John J 433-2394 --
2020 Emmanuel Patrk G 433-3986 --
2100 ★Kennedy S G Jr Dr physician 432-6355 75
2120 Belleau George A 438-6912 78
2200 Todd Calvin L 432-4314 --
2210 Davis H T C 438-8149 88
2300 Bullock Keith +432-6756 89
2310 Climie Geo S 432-6757 --
2320 Godwin E 438-7256 85
2424 Matteson Robert F 433-5574 86
2434 Thatcher John L 433-0369 --
3-BUS 95-RES 5-NEW

MALLORY E 32503

E PENSACOLA HEIGHTS

From 1300 blk Bayou Blvd e to Chipley Ave, formerly 13th St (EPH)

3002 Vess Thos L 433-0380 --
3003 Peoples Byron M 438-8950 87
3004 Coe Raymond W 438-2695 --
3005 Bowman C G 438-0178 --
3006 Coley C D 438-4868 --
3007 Parish Buna 438-6800 --
3100 Bradley G A 433-1389 --
3100 Bradley Ralph 433-1389 --
3101 Baird F A Sr 433-2228 87
3102 Davis Charlotte M +432-2281 89
3103 Fillingim Harley 432-3162 --
3104 Flowers Daniel D 433-3779 76
3105 Haner John R 433-4411 --
3106 Golson Frank C 438-5623 79
3107 Williams C S 438-3267 86
3108 Jones J LaDon +432-7262 89
3110 Bell Alex B 438-9001 --
3200 Kyser D E 438-9455 85
3202 Dedakis Tom 433-5758 --
3203 Longo M H 438-3525 78
3204 Browning Martin LtC 438-9968 --
3205 Ferguson D W +433-4301 89
3300 Luecht John C 438-4847 79
3302 Boyd M R □433-8570 89
3303 VanMatre Carylon 432-3290 77
3303 VanMatre Ralph J 432-3290 78
3304 Smith Robt S 433-4713 --
0-BUS 27-RES 3-NEW

MALLORY W 32501

From 1700 blk N Palafox w to Green

100 Ross Patrick N 438-3567 88
114 Brown E M 433-2613 76
115 Rance Louis 433-2967 80
124 Buck R G 438-5908 81
160 Mays A C 433-3469 79
211 Pfeiffer S E 432-5597 80
240 Speed John 432-3578 --
280 Noble Lee D 432-6955 --
300 Kirkley Jere +433-1467 89
301 Maynard Carol J 432-8564 88
340 Reese Joyce R +434-2147 89
400 Childs Jack 438-9621 86
400 Childs Tish 438-9621 85
400 Childs William J 438-9621 86
500 Sellers R Oliver 432-7832 85
501 Bose G R 438-6820 --
519 Blackwell Merlin Sr 432-1903 75
520 Day Harold S 438-2244 --
522 Craig D H 432-4268 --
527 Davis L +434-3536 89
529 Feig J D 432-4574 --
600 Johnson Maggie 438-1946 85
601 Oliver E Miss 438-3000 77
610 McMillan Will 432-7336 --
620 Whitaker Harry L Sr 438-9216 81
641 Brunson Reuben P 433-2411 --
661 Dary L □432-0531 89
681 Raines Julia M 432-9315 --
700 Ricks Edward L 438-2638 85

MALLORY W 32501 Contd

701 Lane Thomas 438-9792 84
710 Ward Mason 433-7769 --
741 Gossman Tim Dr 438-0947 88
768 Ray W Newton 432-6040 --
777 Brewton Myrtle 438-2177 76
790 Dailey William J Rev 433-5842 76
790 Daily Joyce Mrs 433-5842 81
800 Contoginis Wm 432-1183 --
801 Gulley Sammuel 438-8636 --
811 Freeman R B 433-1746 --
821 Richardson Milton J 438-3863 --
838 Cuff R P Mrs 432-2492 --
841 ★Allen Robt H MD PA 444-4750 85
860 Lewis M A 433-5038 85
1200 MALLORY HOUSE APTS
Ballard B P 438-5268 86
Bogdanoff Elsie 438-5958 77
Brooks A 438-7058 82
Burgess William S +433-2974 89
Butler F 434-1730 87
Collett Jessie M 432-4531 86
Cote J O 434-6065 76
Dority Thomas 438-2906 86
Felts G Frank 438-0843 88
Finneran R W 433-8789 82
Floyd C 438-5056 84
Green Guy 433-2488 84
Harmon J A 433-3685 82
Haynes J E Mrs 432-5590 80
Hirsch G B 433-2481 --
Holmes Wendell E 432-2696 88
Houseknecht L 434-7151 86
Hyer John W Jr 438-0170 --
Kerwin M L 432-7690 88
Langhorne M C 433-8064 79
★Mallory House Apts 438-6475 --
McWilliams Mary □438-3183 89
Metz M B 438-8015 83
Morton E Leigh 433-8715 --
Murphy E G 438-8174 87
Parker D G 432-9681 86
Rice Leslie B L Cdr 438-4182 --
Savage Lena 432-2885 --
Schimmel C W Jr 434-3059 88
Simmons D M 433-2546 86
Swartz H V 433-5440 81
Yonge E 438-6941 79
1401 Bartlett J L 434-2997 --
1402 Kelley Mathrew Jr 438-3901 76
1404 Hunter Julia M +432-9073 89
1408 Hooks Willie E 438-4287 --
1500 Dean Addie 438-4217 80
1500 Dean Willie C 438-4217 80
1500 Knott Mary E 432-3744 88
ZIP CODE 32505
2217 Ward Burvee B 438-5068 --
2307 Gonzalez G H 438-7750 84
2308 Taylor R 433-5384 --
2320 Lupfer Mable Ann 438-5455 86
2400 Brewer C L 438-6543 --
2401 Welch Clarence Thomas 433-5174 87
2419 Sellers Broward T 438-8834 --
2428 Douglas M A +435-9957 89
2430 Cooper Ann □435-9154 89
2511 Purcell Katie L Mrs 438-8942 75
2511C Griggs Judy +433-8075 89
2515 Miller J J 432-3576 --
2901 ★Medley Marguerite P 433-8870 84
2901 ★West Florida Vessel Documentation 433-8870 84
2908 Josey Robert G 438-0889 --
3004 Gilmore Lisa 433-0953 83
3007 Nixon C P 432-2091 80
3008 Holley Carrie Mae 434-7323 88
3009 Williams Tameko 434-6287 87
3101 Hunter Arie 438-0696 88
3103 Hester Russell 433-7042 84
3104 Castleberry L E 434-1828 --
3107 Hensey K A 434-9927 87
3109 Young Johnnie May +435-9072 89
3303 Dawson Rose +435-7798 89
3600 ★American Federation Of Gov Employees AFGE Local 1960 433-8883 --
3703 Ronyon William R 433-1926 --
3705 Wilson Clanton 434-1567 88
3706 Roland C M 438-2424 --
3802 Burt James W 433-7574 --
3805 Prestidge Janet 438-6468 83
3808 Johnston Alvin J Sr 432-6359 85
3903 Skipper Thelma 432-3922 84
3904 Wilson Edward O 438-1934 --
3909 Hornsby Larry □432-0378 89
3912 Winslow Donald R 433-0957 82
3915 Boyette J R 433-1595 --
5-BUS 114-RES 9-NEW

MALVERN 32506

JACKSON HEIGHTS

From 69th Ave e, 1 s of Jackson Rd

6700 Raynor Hilvia 453-3491 86
6710 Snyder Michael S 456-3449 88
6720 Williams E E 453-6115 87
6730 Brown Joseph R +453-1174 89
6750 Smith Darwin 456-8373 84
6760 Howle Louis Jr 456-4472 --
6770 Redding William R 456-1625 --
6775 Rozier R F 456-5838 --
6779 Weed W A 456-6880 82

MALVERN 32506 Contd

JACKSON HEIGHTS

6780 Winchester G Lane 456-4530 --
6785 Gooch David R 453-3647 87
6795 Kean Donald K 455-1063 88
6805 Walsh Joseph J 456-4455 --
6820 Anderson Doug B 453-8506 88
6825 Cripps Robt G 455-4557 --
6830 Thomas John A 455-3737 84
6840 Karsten H Brent 453-0169 78
6845 Boykin Billy Joe 455-1285 --
6850 Starkie Paul 455-6121 85
6855 Wolf Shirley T 455-1536 --
6860 Barnes Brady F 456-3682 --
6865 Brown Gertrude W 456-0688 86
6870 White T W 456-6206 --
0-BUS 23-RES 1-NEW

MANASSAS CT 32503

OAKFIELD WOODS

From Antietam Rd e, 3 n of Hancock Ln

6378 Oliver Robt F Jr 477-0383 75
6396 Souza Richard 476-1350 79
0-BUS 2-RES 0-NEW

MANATEE DR (R R 6) 32507

Located in Seaglades area, from Gulf Beach Hwy south

10920 Rappuhn Alfred A Capt U S N Ret 492-1829 83
10930 Sturm John R 492-1898 80
10931 Crabtree Joseph G 492-0786 79
11005 Taylor Robt D Col Ret 492-1113 86
11015 Perzanoski Todd +492-9904 89
11020 Jenkins J L 492-2152 88
11025 Olliff L L 492-0926 78
11027 Bidwell Henry 492-0256 78
11035 Anderson Joseph M 492-0028 83
0-BUS 9-RES 1-NEW

MANCHESTER 32507

CORRY HEIGHTS-WAR

From 1500 blk Barrancas n & nw to Navy Blvd, formerly 1st St N (Corry-War)

103 Veach Vivian +455-8796 89
105½ James Duane +457-1789 89
107 Street C Howard 455-2544 78
119 McDaniel W C 453-6011 82
123 Olmsted Anthony W 455-6226 81
124 Duncan Mel □456-4892 89
125 Neuman E Elizabeth 456-2068 --
127 Bluestein B 455-1233 75
129 ★Hunt Realty 455-1982 84
1-BUS 8-RES 2-NEW

MANDALAY DR 32507

WARRINGTON

From Lakewood Rd ne, 2 ne of Barrancas Ave, formerly Lakewood Dr (War)

7 Castro Alvin A 456-3240 --
9 Augustine E 456-2975 --
10 Presley H A 456-1690 83
11 Edwards H P 456-3335 --
12 Stanley Eugene T 456-4257 75
13 Sasso B D 456-2605 --
14 Booth Norman C 456-2330 --
15 Denk Geo 455-2859 --
16 Montgomery John E 456-8355 75
103 Young Billy D 455-6334 75
104 Clay Delbert G 456-3380 --
106 Brown O B 456-8407 --
107 Smith John H 455-3704 --
108 Parker J D 456-4832 --
109 Hanberry J Mertz 456-9554 --
110 Abercrombie Ray C 456-1026 --
111 Abercrombie Douglas 455-2284 75
113 Hooper Jimmie R 456-3773 79
114 Schlotefeldt David A 453-1232 88
115 Bush Chas R 456-7200 --
116 Holloway W O 456-2854 --
200 Brocksmith David G 456-3135 81
201 Barnes George 456-2429 76
203 Dolby Edwin L 455-1739 --
204 Nelson William R 455-1636 75
205 ★Eden Landscape Mtce 453-1983 88
206 Seale J J 455-3331 --
208 Hicks L A Jr 456-2978 --
209 Harvey M +453-5358 89
302 Maddox Charles E 453-6803 85
304 Lindenborn L R 456-2425 --
305 Denny J T 456-3429 79
401 Berger Wm A Jr 455-0463 --
402 McGraw W L 455-8380 --
403 McBride Cleveland 455-5239 86
405 McLeod Ben W 455-8688 79
502 Barwick Amos 455-4263 75
504 Steverson Willie 455-0325 --
505 Driggers K T 455-3424 87
1-BUS 38-RES 1-NEW

MANDEVILLE LN (R R 24) 32506

From Pine Forest Rd w, 1 n of Longleaf Dr

2815 Grizzaffi Joseph 944-5934 84
2820 Nelson Bill 944-2036 84
2820 Nelson Ricky V 944-2546 86
2821 Stewart L J Jr 944-1741 86

E MALLORY ST—Contd
302 Howard Archie ◎
310 Hill Della T Mrs ◎ 434-1102
313 Wright Lucille S Mrs ◎ 433-7562
316 Moye Edw
321 Vacant
ALCANIZ ST INTERSECTS
403 Coleman David
415 Hawthorne Melvin ◎ 438-4381
480 Dedmond Nathl lawyer 432-7618
Capsed Federal Credit Union 438-4675
DAVIS ST INTERSECTS
520 Hicks Julia D ◎ 433-6781
6TH AV INTERSECTS
601 Cobb E S Recreation Center 436-4279
616 Thompson Charles H 433-6003
7TH AV INTERSECTS
700 Abney Wm O ◎ 432-6700
712 Mc Clendon Mary B Mrs 433-7833
8TH AV INTERSECTS
800 Hickenbotham Theo 433-5194
9TH AV INTERSECTS
901 Walker Doris L Mrs ◎ 432-7119
929 Lane Wray W ◎ 438-3856

24

N 10TH AV INTERSECTS
1003 Gottler Cathy ◎
1010★Bishop Katharyn
1013 Vickery Minnie E Mrs ◎ 432-6090
1014 Thomas Wm C ◎ 433-2343
1015 Rea Glenn ◎ 438-1744
1093 Wakefield John ◎ 438-3784
1096 Vacant
Vacant
N 11TH AV INTERSECTS
1100 Walton Lyda T ◎ 438-3259
1101 Cathedral Of Sacred Heart Church
Rectory 438-3131
Garcia Rene Rev
1106 Bartee Marilyn B ◎ 433-4948
1112★Guttmann John B ◎ 438-9104
N 12TH AV INTERSECTS
1202 Christensen Belzora B Mrs ◎
432-4381
1216 Bosche Minnie L Mrs ◎ 433-2823
1217 Kaiser Judy Sister 433-0608
1220★Allen Alline M ◎ 438-8321
1224 Phelps Anson S ◎ 438-9193
N 13TH AV INTERSECTS
1300 Angelini Eugenia Mrs ◎ 432-2074
1303 Laird Wm A ◎ 432-4207
1306 White James R ◎ 438-8717
1310 Geuvara Gilberto ◎ 433-1727
1313★Henrickson Peter A ◎
1315 Middaugh Douglas ◎ 438-8205
1316 Falgout Pierre E ◎ 433-4402
1321 Flynn Leo M Jr ◎ 438-3731
1322 Seely Walter V ◎ 432-6676
1325 Apartments
1 Vacant
2 Bennett Phyllis K 433-3627
3★Fernandez Kenny
4★Webb Tim
1330 Capley Charles L ◎ 438-7670
N 14TH AV INTERSECTS
1400 Pfeiffer Margt ◎ 433-3891
1404 Freeman Richd W ◎ 433-5039
1408 Noa Valentin S Jr ◎
1411 Miceli Salvador ◎ 432-5768
1413 Bryan L Juanita ◎
1414 Smith Sybil B ◎ 432-5564
1415 Mc Govern Eva B Mrs ◎ 433-5123
1420 Reeve Oliver D Jr ◎ 433-6451
1425 Hartley Robt J ◎ 433-8631
N 15TH AV INTERSECTS
1500 Norman Wm J ◎ 434-0432
1504 Douglass Sibyl D Mrs ◎ 432-5314
1508 Meriwether Ida F ◎
1509★Pennington C Bernard 433-3118
1511 Broughton M K ◎ 438-0616
1512 Smith Joseph F ◎ 432-7128
1516 Torrence Myrtle B Mrs ◎ 432-5618
1518 Lindsay Minnie E Mrs ◎ 438-0633
1520 No Return
16TH AV INTERSECTS

14

1600★Brown Billy W ◎ 438-5941
1610★Daughdrill Naomi H Mrs
1612 Goodson Ida A Mrs ◎ 433-5748
1615 Myers Hilda B Mrs ◎ 438-1169
1617 Vacant
1619★Salter Betty
1620 Vance Lawrence C ◎ 434-5032
1626 Bambach Mary C 432-8816
1628 Warren Hubert L ◎ 433-5113
17TH AV INTERSECTS
1700 O'Brien Mark ◎ 433-2465
1703 Hafford Grace C Mrs ◎ 432-0151
1704★Phillips Bruce M ◎ 438-5340
1717 Black Nathl ◎ 438-4734
1770 Jeffrey Eleanor Mrs ◎ 438-6189
1770½★Spencer Susan
1771 Vacant
1774 Vacant
1776 Marchetti Mack A ◎ 433-2733
18TH AV INTERSECTS
1800 Sanchez Ernestine S Mrs ◎ 432-6665
1801 Locke Charles E ◎ 438-4112
1803 King Wallace F ◎ 432-6801
1806 Hammock John B ◎ 434-1497
1812 Pleasant Amy Mrs ◎
1817★Peterson Nicholas M
1818 Kane Clara A Mrs ◎ 432-7215
1820 Hatch Charles P ◎ 438-6796
1827 Irvine Richd M Jr ◎ 438-5314
O'Brien Margt
19TH AV INTERSECTS
1900 Stamps Earl M ◎ 434-1608
1901 Green Virginia ◎ 433-1841
1906 John John E ◎ 434-1568
1910 Malone Lida E ◎ 433-3864
1911 Paul Lynn ◎
1914 Dixon J Grady ◎ 438-3483
1915 Vacant
1919 Stoesen Laura T Mrs ◎ 432-6502
20TH AV INTERSECTS
2000 Husted Preston W ◎ 433-2768
2001 Bay View Park
2006 Semmes Richd G ◎ 433-4931
2010 Mc Cabe Mary P 433-2394
2020 Emmanuel Patk G ◎ 433-3986
ESCAMBIA AV BEGINS
2100 Kennedy Sidney G Jr ◎ 432-6355
2120 Belleau Geo A ◎ 438-6912
MAGNOLIA AV BEGINS
2200 Todd Calvin L ◎ 432-4314
2210 Cochran Danl J ◎
WHALEY AV BEGINS
2300 Moore E J Mrs ◎ 432-6424
2310 Climie Angeline P Mrs ◎ 432-6757
2320★Godwin R
YATES AV BEGINS
2434 Thatcher John L ◎ 433-0369

28

MALLORY ST E (EAST PENSACOLA HEIGHTS)—FROM BAYOU BLVD EAST

ZIP CODE 32503
PERRY AV INTERSECTS
BLOUNT AV INTERSECTS
2903★Roberts Howard D 433-6854
3002 Vess Thos L ◎ 433-0380
3004 Coe Raymond W ◎ 438-2695
3005 Bowman Constance G ◎ 438-0178
3006 Coley Conrad D ◎ 438-4668
3007 Parish Buna B Mrs ◎ 438-6800
3008 Mc Daniel Bessie ◎ 438-8661
KNOWLES AV INTERSECTS
3100 Bradley Annie J Mrs ◎ 433-1389
3101 Gulf Power Co (Sub Sta)
3103 Fillingim Betty J ◎ 432-3162
3104 Flowers Danl D ◎ 433-3779
3105 Haner John R ◎ 433-4411
3106 Golson Frank C ◎ 433-4500
3107 Williams Claude S ◎ 438-3267
3109★White Sylvia
3110 Bell Alex B ◎ 438-9001
WATSON AV INTERSECTS
3200 Vacant
3202 De Dakis Thos G ◎ 433-5758
3203 Longo Margt H Mrs ◎ 438-3525
3204 Browning Martin ◎ 438-9968
3205 Ferguson Dorothy Mrs ◎ 433-4301
3206 Creighton Geo R ◎ 432-0088
3207 Schoenherr Willis M ◎
VAN KIRK AV INTERSECTS
3300 Luecht John C ◎ 438-4847
3302 No Return
3303 Van Matre Ralph J Jr ◎ 432-3290
3304 Smith Robt S ◎ 433-4713
SCENIC HWY INTERSECTS

5

MALLORY ST W —FROM 1737 N PALAFOX ST WEST 1 NORTH OF W MORENO ST

ZIP CODE 32501
BAYLEN ST INTERSECTS
100 Turner Louise W ◎ 433-8189
114 Brown Elsie M Mrs ◎ 433-2613
115 Rance Louis C ◎ 433-2967
124 Buck Ruby G Mrs ◎ 438-5908
160 Mays A C ◎ 433-3469
N SPRING ST INTERSECTS
211 Pfeiffer S Eliz ◎ 432-6597
240 Speed Willa C Mrs ◎ 432-3578
280 Noble Lee D Securities & Investments 432-6955
Noble Lee D ◎ 432-6955
N BARCELONA ST INTERSECTS
300 Green Michl E ◎ 438-3330
301 Williams John ◎ 433-6243
340★Biebrey John L ◎ 434-3771
N REUS ST INTERSECTS
400 Interiors By Tish Childs 432-0680
Childs Wm J ◎ 432-0680

11

500 Snell James ◎ 434-1891
501★Bose G R Mrs ◎ 438-6820
504 Mitchell Wendy W ◎ 438-0405
519 Blackwell Merlin W ◎ 432-1903
520 Day Harold S ◎ 438-2244
522 Craig D H ◎ 432-4268
527 Holmes Helen R Mrs ◎ 438-3294
529 Feig Ethel I Mrs ◎ 432-4574
B ST INTERSECTS
600 Randall Alex A ◎
610 Mc Millan Will ◎ 432-7338
620 Houston James H ◎ 438-9216
630 Vacant
640 Kidd Larry 438-9964
641 Brunson Edna L Mrs ◎ 433-2411
661 Vacant
681 Hall Pauline L Mrs ◎ 432-9315
C ST INTERSECTS
700 Ricks Edw L Jr ◎
701 Bruno Anita
710 Ward Ruth S ◎ 433-7769
741 Blocker Earl A ◎ 434-0431
768 Ray Wm N ◎ 432-6040
777 Brewton Myrtle P Mrs ◎ 438-2177
790 Dailey Wm J Rev ◎ 433-5842
D ST INTERSECTS
800 Contoginis Wm J ◎ 432-1183
801 Gulley Saml L ◎ 438-8636
811 Freeman Ruth B Mrs ◎ 433-1746
821 Richardson Milton J ◎ 438-3863
831 Holmes Bertrand ◎ 432-5016
838 Cuff Eleanor F Mrs ◎ 432-2492
841 Womens Health Care Clinic 434-5770
860 Mc Gauly Cath M Mrs ◎ 433-2972
E ST INTERSECTS
F ST INTERSECTS
H ST INTERSECTS
1200 Mallory House apts 438-6475
101 Johnson Clyde B Mrs 438-6475
101 Johnson Rita S 433-3344
102 Frankel Dorothy G Mrs 438-1095
103 Fleming Callie M 433-0698
104 Harris Mary E 438-0830
105 Crutchfield Beulah
105 Reeve Bessie 438-3394
106 Rester Sadie Mrs 438-2954
107 Hirsch Gladys
108 Yonge Margt R 438-6941
109 Ates Truman 438-2906
110 Kucineski Norbert 433-2535
111 Mallory Hse (Lndry Rm)
112 Kleekamp Frances Mrs 438-8007
114★Kriebel Lottie R
115 Savage Lena 432-2885
116 Edrehi Jeannette N Mrs 432-5465
117 Bell Myrtle 438-0185
118 Felts Frank
119 Metz Mildred B 438-8015
120 Cote Alice 434-6065
121★Roland Peggy 432-0902
122 Mc Mahon Lydia F Mrs 438-3254
123★Haynes Mary 432-5590
201★Harmon Inez A Mrs 433-3685
202 Campbell Ralph E
203★Halsfield Ruth 432-8657
204 Swartz Helen 433-5440

W MALLORY ST—Contd
205 Langhorne Minnie C Mrs 433-6064
206 Bogdanoff Elsie 438-5958
207 Collett Jessie
208 Mc Donald Wm F 438-1117
209 Henry Frances K 433-2684
210★Wolfe Rhonda
211 Vacant
212 Rabb Cleve B 433-2040
214★Lowman Janice 432-3247
215 Gilgun Lawrence
216 Hyer Juliette K 438-0170
217★Brooks Anne
218 Morton Edgar L 433-6715
219 Page Alma Mrs 434-6769
220★Fowler Helen
221 Rice Dorothy Mrs 438-4182
222 Brown Hazel O 433-6301
223 Finneran Rita W Mrs 433-8789
224 Story Chilsey D 433-7388
1215 Riikola Bob 432-3824
1230 Rhea Baehr Covell Cooper Bender & Baehr III phys 432-8808

17

J ST INTERSECTS
1401 Bartlett James L ◎ 434-2997
1402 Kelley Mathrew Jr ◎ 438-3901
1403 Barnes Joseph 433-3398
1404★Mc Aroy Ronald
1405 Pate Joe ◎
1406 Baptist Hosp
1408 Hooks Willie E ◎ 438-4287
1411★Jackson Elaine 433-0864
K ST INTERSECTS
1500 Dean Willie C ◎ 438-4217
1506a Lee Geraldine
1506b★Evans Gerrard

23

ZIP CODE 32505
PACE BLVD INTERSECTS
NORTH P ST INTERSECTS
2201 Carr Frances
2201½★Catoe Martha L 432-3528
2203★Grissett Don
2206★Morgan Ben ◎ 438-1163
2211★Watson Lucille Mrs
2212 Vacant
2217 Ward Burvee B ◎ 438-5068
NORTH Q ST INTERSECTS
2300★Pate Mary Mrs
2305★Epps Maxine 433-4412
2307★Nolen Ada Mrs 438-5680
2308 Taylor Roy L ◎ 433-5384
2312★Taylor Carl
2319 Robinson Robt D ◎ 432-0318
NORTH R ST INTERSECTS
2400 Brewer Norman D ◎ 438-6543
2401★Jackson Jeff
2403★Jackson Genevieve
2405★Collins Leo 432-3061
2419 Sellers Ruby E Mrs ◎ 438-8834
2428★Brown Michele
2430 Barnett Ray 432-0402
2432★Penton Sharline 432-1755
NORTH S ST INTERSECTS
2507 Vacant
2511a Pursell Katie L Mrs ◎ 438-8942
2511b Labrato Ann M Mrs ◎ 438-9484
2511c Vacant
2515 Miller Marguritte D Mrs ◎ 432-3576
NORTH T ST INTERSECTS

25

NORTH W ST INTERSECTS
2900 Vacant
2908 Josey Robt G ◎ 438-0889
NORTH X INTERSECTS
3002★Burnette Emmett B 438-7490
3004 No Return
3007 Nixon Cage P ◎ 432-2091
3008 Vacant
3009 Vacant
NORTH Y ST INTERSECTS
3101 Stewart Dana
3102 Broughton James ◎
3103★Gant David W
3104 Castleberry Marjorie Mrs ◎ 434-1828
3105★Bitzer John M
3107 Harris C A
3109 Lighthall Ray
3111 Weathersby Arth 432-7942

LARRY ST INTERSECTS
3303★Rumker James E
3304 Hauser John F ◎ 432-6237
GARY ST INTERSECTS
N KIRK ST INTERSECTS
3600 American Federation Of Government Employees local 1960 433-8883
3702 Perry Ella M Mrs ◎ 438-6034
3703 Ronyon Della J Mrs ◎ 433-1926
3705 Wilson Clanton M ◎
3706 Roland Iva Mrs ◎ 438-2424
3707 Gilmore Thos I ◎ 433-8436
3708★Tomasek Thos P 433-6085
3709 Williams Robt L ◎ 433-0789
HOLLYWOOD ST INTERSECTS
3802 Burt James W ◎ 433-7574
3803 Mc David E B Mrs ◎ 434-6532
3805 Prestiege Lloyd N ◎ 438-6468
3806 Mullins Johnny L ◎ 432-9590
3807 Carter Herman J 433-7545
3808 Lloyd Mary E Mrs ◎ 433-2569
FERNWOOD ST INTERSECTS
3903 Skipper Willie J ◎ 438-2887
3904 Wilson Edw O ◎ 438-1934
3905 Laughenear Paul ◎
3906 Lofton Carla A
3907 Booker Monette Mrs ◎ 432-6940
3909 Hornsby Herbert L ◎ 432-0378
3912 Winslow Donald R ◎ 433-0957
3913 Vacant
3915 Boyette Johannes R ◎ 433-1595

51

MALVERN ST (MYRTLE GROVE) FROM N 69TH AV EAST 1 SOUTH OF JACKSON RD

ZIP CODE 32506
6700 Raynor W ◎
6710★Schmid Hans W ◎ 455-0940
6720 Smith Darwin ◎
6730 Brown Joseph R ◎ 453-1174
6740 Dudley Joyce N Mrs ◎ 456-3442
6760 Howle Louis Jr ◎ 456-4472
6770 Redding Wm R ◎ 456-1625
6775 Rozier Robt F ◎ 456-5838
6777 Levi Arlington L ◎
6779★Weed W A 456-6880
6780 Winchester G Lane ◎ 456-4530
6785★Strandgard Arth ◎ 456-6413
6792 Brown G Elaine Mrs ◎ 455-8094
6793★Reed Paul ◎ 453-3494
6795 No Return
6802 Nagle Clarence R ◎ 455-7662
6805 Walsh Joseph J ◎ 456-4455
6815 Tucker Fletcher 456-1115
6820 Vacant
6825 Cripps Robt G ◎ 455-4557
6830 Vacant
6835 Gonterman Karen S Mrs ◎ 453-9284
6840 Karsten H Brent ◎ 453-0169
6845 Boykin Billy ◎ 455-1285
6850 Johnson John ◎
6855 Wolf Shirley T Mrs ◎ 455-1536
6860 Barnes Brady F ◎ 456-3683
6865 Thompson Francis H ◎ 456-5811
6870 White T W ◎ 456-6206
6875 Vacant
6885 Tolbert Robt

71

MANASSES CT —FROM 6401 ANTIETAM DR EAST

ZIP CODE 32503
6378 Oliver Robt F Jr ◎ 477-0389
6384 Shippy Glenn ◎
6390 Ellick Herbert F ◎ 478-4747
6396 Souza Richd F ◎ 476-1350

33

MANCHESTER ST (WARRINGTON) FROM 1528 BARRANCAS AV NORTH 2 WEST OF 15TH ST

ZIP CODE 32507
103 Ferguson Irma L Mrs ◎ 455-3690
105 Rudi Ann M
105½★Redfield Carl A
PARK DR BEGINS
107 Street Chas H ◎ 455-2544
107½★Street Charles H Jr
119★Parkton Elmer O ◎ 453-6011
121★Snodgrass Joseph C
123★Mc Millan Debra O 455-6226
124 Brown Beverly M ◎ 455-1954
125 Neuman Easther E Mrs ◎ 456-2068
127 Bluestein Bernice Mrs ◎ 455-1233
129 Hunt Realty Realtors 455-1032
PARK DR ENDS
130 Harrison Helga L ◎ 453-5015
131 Tremer Chris A 453-4638

31

MANDALAY DR (WARRINGTON) FROM 1200 LAKEWOOD RD NORTH 2 NORTH OF BARRANCAS AV

ZIP CODE 32507
6 Brockes Wm H ◎ 453-4715
7 Castro Alvin A ◎ 456-3240
8 No Return
9 Augustine Edw ◎ 456-2975
10 Presley Harry A ◎ 456-1690
11 Edwards Harry P ◎ 456-3335
12 Stanley Eug T ◎ 456-4257
13 Sasso Bernice D Mrs ◎ 456-2605
14 Booth Norman C ◎ 456-2330
15 Denk Eliz C Mrs ◎ 455-2859
16 Montgomery John E ◎ 456-8355
18 Bell Clinton ◎ 456-8459
LAKEWOOD RD INTERSECTS
101 Judkins Russell ◎ 456-7784
102★Sessions Bobby C ◎
103 Young Billy D ◎ 455-6334
104 Clay Delbert G ◎ 456-3380
105 Durbin Jon E ◎
106 Brown Orren B ◎ 456-8407
107 Smith John H ◎
108 Parker Jackson D ◎ 456-4832
109 Hanberry J Mertz ◎ 456-9554
110 Abercrombie Ray C ◎ 456-1026
111 Sorrels Elma A ◎ 455-2284
112 Gray Robt L ◎ 453-1766
113 Hooper Jimmie R ◎ 456-3773
114 Vacant
115 Bush Charles R ◎ 456-7200
116 Holloway Wm O ◎ 456-2854
ALBA PLENA ST INTERSECTS
200 Brocksmith David ◎ 456-3135
201 Bonavitch Geo ◎
202★Chamber Dora L ◎ 453-9519
203 Dolby Edwin L ◎ 455-1739
204 Nelson Wm R ◎ 455-1636
205★Anka Wm
206 Seale John J ◎ 455-3331
207 Ross Dana C
208 Hicks Laurel A ◎ 456-2978
209★Thompson Glen S
RUBERIA AV INTERSECTS
302 Croft Kyle L ◎ 456-5130
303 Collier Amelia E Mrs ◎ 455-6547
304 Lindenborn Idelle F Mrs ◎ 456-2425
305 Denny James T Jr ◎ 456-3429
HERMEY AV INTERSECTS
400 Bovee Lillie M 456-9502
401 Berger Wm A Jr ◎ 455-0463
402 Mc Graw Wm L ◎ 455-8380
403 Womble Mildred I ◎ 455-1935
405 Mc Leod Benj W Jr ◎ 455-8688
ADA WILSON AV INTERSECTS
502 Barwick Amos D R ◎ 455-0755
503 La Bryer Wm J ◎ 453-4612
504 Steverson Willie ◎ 455-0325
505 Jacobsen Eug H ◎ 453-5025
MANDALAY DR BEGINS
1302 Greene Tillman M ◎ 456-3324
1303 Apartments
101 Vacant
102 Baker James B 453-9775
103 Vacant
201 Williams Mark R 453-2886
202 Vacant
203★Dividen James R
1304 Hankinson Ronald E ◎ 455-7764
1305 Piquette Raymond E ◎ 456-2161

234

MANGO ST (PINEGLADES)—FROM 4020 N 9TH AV EAST AND NORTHEAST 1 SOUTH OF EUCLID ST

ZIP CODE 32503
100 Albury Bert ◎ 438-9021
116 Anderson Wm H Hon ◎ 438-8331

W.B. WOOD CO.
"THE OLDEST GENERAL ELECTRIC APPLIANCE DEALERSHIP IN NORTHWEST FLORIDA"
SALES AND SERVICE
Jenn-Air
Kitchen-Aid
94 E. Garden St. (32501)
Tel. 432-6177

Mustang MOBILE HOMES
MARION WEEKLEY, MANAGER
PHONE (904) 476-7548
8877 PENSACOLA BLVD. PENSACOLA, FLORIDA (32504)

HART REALTY COMPANY, Inc.
MORTGAGE LOANS — SALES — APPRAISALS
627 E. Government St., P.O. Box 12711 (32575) Tel. 433-3156

W MALLORY ST—Contd
115 Rance Louis C ◎ 433-8874
124 Buck Ruby G Mrs ◎ 438-5908
160★Mays A C ◎
N SPRING ST INTERSECTS
211 Pfeiffer S Eliz ◎ 432-5597
240 Speed Willa C Mrs ◎ 432-3578
280 Noble Lee D Securities & Investments 432-6955
Noble Lee D ◎ 432-6955
N BARCELONA ST INTERSECTS
300 Westbury Connie ◎
301 Klein Theresa S Mrs ◎ 432-2818
340 Wagenheim Geo I ◎ 433-4084
N REUS ST INTERSECTS
400 Childs Wm J ◎ 432-0660

11

500★Goudy Walter L 434-3658
501 Bose Eulalie P Mrs ◎ 438-6820
540 Richbourg David interior designer ◎ 432-1084
519 Blackwell Merlin W ◎ 432-1903
520 Day Harold S ◎ 438-2244
522 Craig D H ◎ 432-4268
527 Holmes Helen R Mrs ◎ 438-3294
529 Feig Ethel I Mrs ◎ 432-4574
B ST INTERSECTS
600 Randall Alex A ◎ 438-4410
610 Mc Millan Will ◎ 432-7336
620 Bourgeois J Craig ◎ 434-5653
630 Dawson Howard S ◎ 432-5549
640 Kidd Larry 438-9364
641 Brunson Edna L Mrs ◎ 433-2411
681 Vinson J Dale 433-2822
681 Hall Pauline L Mrs ◎ 432-9315
C ST INTERSECTS
700 Ricks Edw L Jr ◎
701 Bruno V Paul ◎ 432-5526
710 Ward Ruth S ◎ 433-7769
741 Ellison Stan ◎
768 Ray Wm N ◎ 432-6040
777 Brewton Myrtle P Mrs ◎ 438-2177
790 Dailey Wm J Rev ◎ 433-5842
D ST INTERSECTS
800 Contoginis Wm J ◎ 432-1183
801 Gulley Saml L ◎ 438-8636
811 Freeman Ruth B Mrs ◎ 433-1746
821 Richardson Milton J ◎ 438-3963
831 Holmes Bertrand ◎ 432-5016
838 Cuff Eleanor F Mrs ◎ 432-2492
841 Vacant
860 Mc Gauly Cath M Mrs ◎ 433-2972
E ST INTERSECTS
F ST INTERSECTS
H ST INTERSECTS
1200 Mallory House apts 438-6475
101 Johnson Clyde B 438-6475
101 Johnson Rita S 433-3344
Galt Virginia F Mrs 438-1955
103★Fleming Callie M
104 Harris Mary E 438-0830
105 Crutchfield Beulah 438-3394
106 Rester Sadie Mrs 438-2954
107 Gibson Minnie Mrs
108 Yonge Margt R 438-6941
109 Henderson Jennie D 438-2906
110★Giece Vivian
111 Mallory Hse (Lndry Rm)
112 Kleekamp Frances 438-6007
114★Cribbel Lottie R
115 Savage Lena
116 Edrehi Jeannette N Mrs 432-5465
117 Bell Myrtle 438-0185
118 Felts Frank
119 Wilkinson Lillian M Mrs 438-5572
120 Cote Alice 434-6065
121 Jones Bonnie B Mrs 433-4819
122 Mc Mahon Lydia F Mrs 438-3254
123 Rugg Josephine 433-5735
201 Metz Mildred B 438-8015
202 Hirsch Gladys B 433-2481
203 Vinson Shirley 438-8985
204 Cannon Mary S 434-6234
205 Langhorne Minnie C Mrs 433-8064
206 Bogdanoff Louis 433-3252
207★Strickland Mary W
208 Mc Donald Wm F 438-1117
209 Kennedy John Mrs
210★Collett Jessie M
211 Vacant
212 Rabb Cleve B
214 Johnson Janis
215★Harrell Cora L
216 Hyer Juliette K 438-0170
217 Howell Thelma L 433-3275
218 Morton Edgar L 433-8715
219 Page Alma Mrs 434-6769
220 Miller Ruth I 432-1609
221 Rice Leslie B 438-4182
222 Brown Hazel 433-6301
223 Frankel Dorothy G Mrs 438-1095
224 Story Chilsey D 433-7388

17

J ST INTERSECTS
1401 Bartlett Diana ◎
1402 Kelly Matthew Jr ◎
1403 Adams Donald H ◎ 438-3786
1404★Randerson Mary ◎
1405 Pate Joe ◎ 433-1734
1406 Chewning Geo C 433-6644
1408 Hooks Willie E ◎ 438-4287
1411 Brown Joseph ◎ 433-6047
K ST INTERSECTS
1501 Watson James H ◎ 438-0327

23

ZIP CODE 32505
PACE BLVD INTERSECTS
NORTH P ST INTERSECTS
2201 Hobbs Mary A Mrs ◎ 438-0846
2201½ Vacant
2203 Mc Millan Charles H
2206 Morgan Elmira K Mrs ◎ 438-7195
2211 Arns Donald R
2212 Vacant
2217 Ward Burvee B ◎ 438-5068
NORTH Q ST INTERSECTS
2300★Meyer John ◎
2305★Jackson Henry
2307 Gonzalez Geraldine H Mrs ◎
2308 Taylor Roy L ◎ 433-5384
2312 Parker Horace ◎ 432-7188
2319 Roinson Robt D ◎ 432-0318
2320 Pate Mary Mrs ◎ 438-5455
NORTH R ST INTERSECTS
2400 Brewer Lydia L Mrs ◎ 438-6543
2401 Sperou Geo S 432-0881
2403 Smith Billy W
2419 Gilmore Lee
Sellers Ruby E Mrs ◎ 436-8834
2428★Houston Dani E
2430★Garcia Kathy
2432★Nickle Ed
NORTH S ST INTERSECTS
2504 Nickle Edgar R ◎ 438-9022
2506 Vacant
2507 Wayburn Dorince
2511 Pursell Katie L Mrs ◎ 438-8942
2511b Labrato Ann M Mrs ◎ 438-9484
2511c Vacant
2515 Miller Marguerite D ◎ 432-3576

25

NORTH W ST INTERSECTS
2900★Thompson Ruby E 438-0590
2908 Josey Robt G ◎ 438-0889
NORTH X INTERSECTS
3002 Hardy Bessie N Mrs ◎ 432-7375
3004★Connors Robt
3007 Nixon Cage P ◎
3008 Abbott Marion I Mrs ◎ 433-3091
3009 Reeves Raymond D ◎ 438-6489
NORTH Y ST INTERSECTS
3101★Vo Sang V 433-6235
3102 No Return
3103★Mc Donald Timohty B
3104 Castleberry Lora E ◎ 434-1828
3105 Daniell Carmen S Mrs 438-0719
3107 Tidwell Thos S 438-6548
3109 Newberry Frankie D 432-4598
3111 Vacant
LARRY ST INTERSECTS
3303★Kim James C 434-2074
3304 Hauser John F ◎ 432-6237
GARY ST INTERSECTS
N KIRK ST INTERSECTS
3702 Perry Ella M Mrs ◎ 438-6034
3703 Ronyon Wm R ◎ 433-1928
3705 Johnson Joe F
3706 Roland Iva Mrs ◎ 438-2424
3707 Wilson Clanton M 433-6710
3708★Tucker Donald P
3709 Scott Wm 433-8696
HOLLYWOOD ST INTERSECTS
3802 Burt James W ◎ 433-7574
3803 Mc David E B Mrs ◎ 434-6532
3805★Lassiter Lamar H
3806★Mullins Johnny L ◎ 432-9590
3807 Carter Herman J
3808 Lloyd Mary H Mrs ◎ 432-7320
FERNWOOD ST INTERSECTS
3903 Skipper Willie J ◎ 438-2887
3904 Wilson Edw O ◎ 438-1934
3905 Laughenear Paul ◎
3906 Jones Edith M Mrs ◎ 434-1610
3907 Booker Monette Mrs ◎
3909 Hornsby Herbert L ◎ 432-0378
3912 Winslow Donald R ◎
3913 Roche Florence C Mrs ◎
3915 Boyette Johannes R ◎ 433-1595

51

MALVERN ST (MYRTLE GROVE) FROM N 69TH AV EAST 1 SOUTH OF JACKSON RD

ZIP CODE 32506
6700 Veselka James 455-5063
6710 Thomas B T
6720 Smith Darwin ◎ 456-6776
6730 Brown Joseph R ◎ 453-1174
6740 Dudley Joyce N Mrs ◎ 456-3442
6750 Dudley Jas R Jr ◎ 456-3445
6760 Howle Louis Jr ◎ 456-4472
6770 Redding Wm R ◎ 456-1625
6775 Rozier Robt F ◎ 456-5838
6777 Levi Arlington L ◎ 456-7509
6779★Bang Glen 453-6857
6780 Winchester G Lane ◎ 456-4530
6785★Buck Bruce A ◎ 456-3814
6792 Brown G Elaine Mrs ◎
6793★Folwell Robt ◎ 453-3494
6795 Hollahan Gregory J ◎ 455-4360
6802 Nagle Clarence R ◎ 455-7662
6805 Walsh Joseph J ◎ 456-4455
6815 No Return
6820 Cook Willis M II ◎ 453-1155
6825 Cripps Robt G ◎ 455-4557
6830★Barnes Jarome ◎

AUTO AIR OF FLORIDA
COMPLETE AUTOMOTIVE AIR CONDITIONING and SOUND SYSTEMS
RAY BALLARD — ROBERT GEAN — Owners
Route 8, Box 385, Pensacola, Fla. (32508) Tel. (904) 477-3467
A-R-A DISTRIBUTOR

BEST OF CARE CARPET CLEANERS
24 Hour Service — Free Estimates
John and Radena Massey — Owners
5711 Walton St. (32503) 476-6276
RUG CLEANING

THE WARRINGTON BANK
READY TO HELP YOU WHATEVER YOUR BANKING NEEDS
master charge
FDIC
4093 Barrancas Ave. P.O. Box 4877 Warrington, Fla. (32507) Tel. 455-7351

PENSACOLA — ZIP Code Prefix 325

MALLORY E 03 Contd

1096	Orta G R Dr	432-2150
1096½	Johnston Frank A Jr	433-7216
1100	Walton Lyda Miss	438-3259
1101	Mullins Raymond Rev	438-3131
1101	Sacred Heart Parish Church	438-3131
1106	Bartee H E Dr	433-4948
1112	Guttman J B Jr	438-9104
1202	Christensen Belzora	432-4381
1216	Boschen John H	433-2823
1217	Byrnes Leo M Rev	438-6965
1220	Lett John B	432-0456
1224	Phelps Anson S	438-9193
1300	Angelini R J Mrs	432-2074
1303	Laird W A	432-4207
1306	Fulghum S L Mrs	432-7032
1310	Carlee Ben	434-0455
1310	Glass John Patk	433-3317
1315	Pepper Barton	432-5084
1315	Pepper J M Dr	432-5084
1316	Falgout Pierre E	433-4402
1321	Flynn L M	438-3731
1322	Seely Walter V	432-6676
1325	Bennett P K	438-3627
1325	Fell Stephen	432-4855
1325	Gresh C	438-9940
1325	Turtle Lee	438-3581
1330	Adkison Audie L	438-4855
1400	Pfeiffer J S	438-3891
1404	Freeman Richard	433-5039
1406	Eakle Timothy	438-4880
1408	Noa Margaret E	438-1928
1411	McNair J T	438-3386
1414	Smith S B	432-5564
1415	McGovern Azam	433-5123
1420	Gahan A J	432-6975
1425	Hartley Robt J	433-8631
1500	Miller David L	432-2410
1504	Douglass Angus	432-5314
1508	Weller R	438-1144
1509	Helms Bertha A Mrs	433-2389
1511	Broughton Manley K	438-0616
1512	Smith Jos Francis	432-7128
1516	Torrence E N	432-5618
1518	Lindsay Ben L Mrs	438-0633
1520	Harper Carl H	433-4112
1600	Roberts W M	433-1949
1610	Doege Danny C	434-1973
1612	Busbee Jan rl est	434-0347
1612	Busbee Realty	434-0347
1615	Myers J D Mrs	438-1169
1617	Janes Tony	438-2474
1617	LaHaie Albert Jr	438-2474
1619	Alford J E Mrs	433-5776
1628	Warren H L	433-5113
1700	Miller Louise L	432-1057
1703	Hafford G C	432-0151
1704	Hermann Arthur J Jr	433-7347
1717	Black Annie Bell Mrs	438-4734
1717	Black Nathl	438-4734
1770	Jeffrey Chas L	438-6189
1770½	Paterson Harold Jr	432-5194
1771	Bell John D Mrs	432-5635
1774	Huber Don F	433-1473
1800	Sanchez Lars	432-6665
1801	Locke Chas Eugene	438-4112
1803	King Wallace F	432-6801
1803	McAllister Daisy Miss	432-6801
1806	Hammock Johnnie B	434-1497
1806	Hammock Ruby E	434-1497
1812	Waldron John C Mrs	432-0605
1817	Miner M A	438-2794
1818	Kane C A	432-7215
1820	Foss Geo	433-6332
1827	Jaycox M D	432-6548
1900	Stamps Earl M	434-1608
1901	Asmar Elias G	433-1382
1906	John John E	434-1568
1910	Malone Lida	433-3864
1914	Dixon Grady	438-3483
1919	Stoesen A R W	432-6502
2000	Husted P W	433-2768
2006	Berry Jerry	438-2600
2010	McCabe John J	433-2394
2020	Emmanuel Patrk G	433-3986
2100	Kennedy S G Jr Dr	432-6355
2120	McEvers M	432-4090
2200	Todd Calvin L	432-4314
2210	McEachern Henry H	432-2935
2300	Moore E J	432-6424
2300	Moore Jack D	432-6424
2310	Climie Geo S	432-6757
2320	Taylor Carl B	438-3359
2434	Thatcher John L	433-0369

MALLORY E (E Pensacola Hgts) 03

From 1300 blk Bayou Blvd e to Chipley Ave; formerly 13th St (EPH)

3002	Vess Thos L	433-0380
3004	Coe Raymond W	438-2695
3005	Bowman C G	438-0178
3006	Coley C D	438-4868
3007	Parish Buna	438-6800
3008	Williams Dora Mrs	438-2598
3100	Bradley G A	433-1389
3100	Bradley Ralph	433-1389
3103	Fillingim Betty J Mrs	432-3162
3103	Fillingim Harley	432-3162
3103	Hess Helen	432-3162
3105	Haner Brenda	433-4411
3105	Haner John R	433-4411
3106	Golson Wyatte Sr	438-5718
3107	Short Thos D Jr	433-8798
3110	Bell Alex B	438-9001
3200	McDaniel Conrad	438-1825
3202	De Dakis Thos G	433-5758
3204	Browning Martin Lt Col	438-9968
3206	Smith Jos H	438-8369
3300	Godbold J Dale	432-6486
3302	Riera J W	438-5371
3303	Van Matre R J Jr	432-3290
3304	Smith Robt S	433-4713

MALLORY W 01

From 1700 blk N Palafox w to Green

100	French Jas E	433-6016
114	Brown Elsie M Mrs	433-2613
115	Rance Lena C Mrs	433-8874
115	Rance Louis	433-8874
124	Buck W G Mrs	438-5908
160	Pounds A K	438-3667
160	Smith Eda R Mrs	438-3667
211	Pfeiffer Emil E	432-5597
240	Speed John	432-3578
280	Noble Lee D	432-6955
280	Noble Thelma D Mrs	432-6955
300	Schuelke Herbert T	432-4846
340	Wagenheim Geo	433-4084
340	Wagenheim L S	433-1629
400	Childs Wm J LCdr	432-0680
400	Gardner Tisa	432-0680
500	Jones J E Capt	432-5407
501	Bose G R	438-6820
519	Mack Benny G	438-6006
520	Day Harold S	438-2244
522	Bruno Susan	432-8611
522	Metzger Ross	432-8611
527	Holmes W L	438-3294
529	Feig J D	432-4574
600	Camariotes Sam	432-3942
601	Wilson Jacques M P	433-6387
610	McMillan Will	432-7336
610	McMillan Zettie Mrs	432-7336
620	Garrett Harold L	433-8451
630	Dawson Howard S	432-5549
640	Hester John	434-2058
641	Brunson Reuben P	433-2411
661	Powell Chas	434-2168
681	Raines Julia M	432-9315
681	Raines Walter K	432-9315
700	Ricks Edw L	438-4748
701	Bruno V Paul Dr	432-5526
710	Ward Mason	433-7769
741	Blocker Earl A	434-0421
741	Ellison Stan	434-0421
768	Ray W Newton	432-6040
777	Brewton Robt C	438-2177
777	Morris W L	438-2177
790	Dailey Wm	433-5842
790	Hocker Joyce Mrs	433-5842
800	Contoginis Wm	432-1183
801	Gulley Sammuel	438-8636
811	Freeman R B	433-1746
821	Richardson Milton	438-3863
831	Holmes Berniece S	434-0479
838	Cuff R P Mrs	432-2492
841	Whitfield Paul C	438-7774
860	McGauly Carleton	433-2972
870	Shelby Emmett	432-4869
1200	MALLORY HOUSE APTS	438-6475
	Adkins J Gene Rev	432-0721
	Bell Chas A	438-0185
	Bell Jas J Mrs	438-0843
	Boos Elmer C	433-0805
	Bunnen Louis	432-4769
	Burton Wm H Mrs	433-7351
	Cotita H R	432-3226
	Cowley Geo D	432-6981
	Davis M H	432-4504
	Edrehi J M	432-5465

MALLORY W 01 Contd

1200	MALLORY HOUSE APTS Contd	
	Fincher Eris L Mrs	438-7491
	Fish Steven D	438-2308
	Frankel Walters Mrs	438-1095
	Galt Alex Mrs	438-1955
	Hagen Frances S	433-2206
	Hirsch G B	433-2481
	Hodgkins Henry Bell Mrs	438-3702
	Howell T L	433-3275
	Jacolick Harvey	432-6663
	Johnson A G	433-6093
	Lehman Chas Mrs	438-7794
	McMahon Lydia F Mrs	438-3254
	Morton E Leigh	433-8715
	Pinney Cliford Mrs	432-6396
	Porter Helen	438-1702
	Pridgen P	433-3989
	Rester J H Mrs	438-2954
	Rice Leslie B Lcdr	438-4182
	Rugg A B Mrs	433-5735
	Savage Lena	432-2885
	Sutton Randall	433-4083
	Van Wyhe Lawrence W	438-5026
	Walker Anna	438-3596
	White Frances	433-5460
	Wilkinson L M	438-5572
	Williams C O Mrs	438-3673
1215	Riikola Bob	432-3824
1230	Hobbs Lawrence	438-9243
1402	Foss Denyven	438-0911
1402	Treux Terry	438-0911
1403	Adams Donald	438-3786
1404	Graham Wm	438-0313
1406	Chewning Geo C	433-6644
1408	Hooks Willie E	438-4287
1501	Watson Izola Mrs	438-0327
	ZONE 05	
2201	Hobbs A D	438-0846
2201	Hobbs Mary A	438-0846
2206	Morgan B F	438-7195
2211	Arns Ruby	438-1205
2217	Ward Burvee B	438-5068
2300	Myers John H	432-1334
2307	Gonzalez C L	438-2607
2308	Taylor R	433-5384
2312	Parker Henry G	432-7188
2312	Parker Winfred	432-7188
2320	Pate Mary A Mrs	438-5455
2400	Brewer C L	438-6543
2400	Brewer H Mrs	438-3913
2401	Sperou Geo	432-0881
2403	Perdue M H	432-5823
2419	Sellers Broward T	438-8834
2515	Miller J J	432-3576
2900	Burroughs Jos E	432-9454
2908	Josey Robt G	438-0889
3002	Hardy Bessie Mrs	432-7375
3007	Nixon C P	432-4390
3008	Abbott Claude W	433-3091
3009	Reeves R D	438-6489
3101	Timmons Mark L	434-2943
3104	Castleberry L E	434-1828
3105	Daniell Carmen S	438-0719
3304	Bradley Cecile	433-6978
3304	Bradley Ray	433-6978
3600	American Federation of Government Employees Local 1960	433-8883
3702	Perry Ella M	438-6034
3703	Ronyon Wm R	433-1926
3705	Mitchell Lillie Munn	433-7747
3706	Roland C M	438-2424
3707	Roley Louis	433-6710
3802	Burt Jas W	433-7574
3807	Montgomery Gary D	433-6110
3808	Lloyd Mary Mrs	432-7320
3903	Skipper W J Rev	438-2887
3904	Wilson Edw O	438-1934
3906	Jones E M	434-1610
3907	Halstead T F	433-2479
3915	Boyette J R	433-1595

MALVERN (Jackson Hgts) 06

From 69th Ave e, 1 s of Jackson Rd

6700	Chism John H	456-0978
6720	Smith Darwin	456-6776
6740	Dudley J R	456-3442
6750	Andrews Jas Jr	455-7592
6760	Howle Louis Jr	456-4472
6770	Redding Wm R	456-1625
6775	Rozier R F	456-5838
6780	Winchester G Lane	456-4530
6785	Denton Wm C	455-4205

BANK OF THE SOUTH
PENSACOLA, FLA.
4410 Fairfiled Dr. at Mobile Hwy. (MG) P. O. Box 3228 Tel. 456-5723

MALLORY ST E—CONTD
---N 12TH AV INTERSECTS
1202 CHRISTENSEN BELZORA B MRS • 432-4381
1216 BOSCHEN JOHN H • 433-2823
BOSCHEN MINNIE L MRS MUS TCHR
1217 BYRNES LEO M REV • 432-5753
1220 LETT JOHN B • 432-0456
1224 PHELPS ANSON S • 438-9193
---N 13TH AV INTERSECTS
1300 ANGELINI EUGENIA D MRS • 432-2074
1303 LITTLE ANNA C MRS • 432-4207
1306 FULGHUM JANIE W MRS • 432-7032
REAR BOGERE DOROTHY E MRS
1310 VACANT
1313 WATSON MARY C MRS • 432-5835
1315 PEPPER ALICE M MRS • 432-5084
1316 FALGOUT PIERRE E PNT CONTR • 433-4402
1321 FLYNN LEO M JR • 438-3731
FLYNN BETTY MRS NURSE
1322 SEELY WALTER V • 433-1666
APARTMENTS
1 LEVINS JOSEPH W 432-0179
2 LIERLE KENNETH N 433-8866
3 SKULL J D
1330 ADKISON AUDIE L • 434-1862
---N 14TH AV INTERSECTS
1400 PFEIFFER MARY M • 438-3891
1404 STEWART JAMES M • 433-8487
1406 NO RETURN
1408 NOA MARGT E MRS • 438-1928
1411 MC NAIR JAMES T • 438-3386
1413 NORMAN RALPH W JR • 433-5837
1414 SMITH SYBIL B • 432-5564
1415 MC GOVERN AZAM • 433-5123
1420 GAHAN LEILA S MRS • 432-6975
1425 HARTLEY ROBT J • 438-7880
BRABNER & HARTLEY INC BLDG MATERIALS 438-7880
---N 15TH AV INTERSECTS
1500 MORGAN THOS G • 438-1305
1504 DOUGLASS ANGUS • 432-5314
1508 MERIWETHER IDA F • 438-1144
1509 HELMS BERTHA A MRS • 433-2389
1511 NO RETURN
1512 FELL FLOSSIE A MRS • 432-7128
1516 TORRENCE EDW N • 432-5618
1518 LINDSAY MINNIE E MRS • 438-0633
1520 HARPER CARL H •

14

---18TH AV INTERSECTS
1600 ROBERTS HARDY • 433-1949
1610 FINCHER ERIS L • 438-7491
1612 BUSBEE W CLYDE • 438-7891
1615 MYERS HILDA B MRS • 438-1169
1617 COLE RAYMOND E 433-7108
1619 ALFORD ETTA B MRS • 433-5776
1620 WOODARD HELEN B MRS •
1626 VACANT
1628 WARREN HUBERT L • 433-5113
---17TH AV INTERSECTS
1700 NEWMAN DOROTHY D MRS • 432-4781
1703 REYNOLDS JAY D • 433-3817
1704 MC NEIR WM V • 438-3412
1717 MEYER KARL M • 433-6274
1770 VACANT
1770½ VACANT
1771 BELL HELEN S MRS • 432-5635
1774 WILLER RUSS E 433-5370
1776 LEECH J WATSON • 438-1225
---18TH AV INTERSECTS
1800 SANCHEZ LARS • 432-6665
1801 LOCKE CHARLES E • 438-4112
1803 KING WALLACE F • 432-6801
1806 HAMMOCK JOHNNIE B • 438-3590
1812 WALDRON ADELAIDE W MRS • 432-0605
1817 MINER MAUDE A MRS • 433-2018
1818 KANE CLARA A MRS • 432-7215
1820 FOSS FREIDA N MRS • 433-6332
1827 COX JACQUELINE M 438-9034
---19TH AV INTERSECTS
1900 STAMPS EARL M • 434-1608
1901 BENNETT JOSEPH T • 433-1220
1906 HOLT PLEASANT A • 438-4088
1910 MALONE LIDA E • 433-3864
1911 VACANT
1914 DIXON J GRADY • 438-3483
1915 MARTIN DOROTHY E • 432-2685
1919 STOESEN ANDREW R W • 432-6502
---20TH AV INTERSECTS
2000 HUSTED PRESTON W • 433-2768
2001 BAY VIEW PARK
2006 BERRY JERRY •
2010 MC CABE JOHN J • 433-2394
2020 EMMANUEL PATK G • 433-3986
---ESCAMBIA AV BEGINS
2100 KENNEDY SIDNEY G JR • 432-6355
2120 MC EVERS M • 432-4090
---MAGNOLIA AV BEGINS
2200 TODD CALVIN L • 432-4314
2210 CLARK G KENDALL 438-0770
---WHALEY AV BEGINS
2300 PARKER WM R • 432-5677
2310 CLIMIE ANGELINE P MRS • 432-6757
2320 TAYLOR CARL B • 438-3359
---YATES AV BEGINS
2424 CAMERON JOE W • 433-0131
2434 THATCHER JOHN L • 433-0369

28

MALLORY ST E (EAST PENSACOLA HEIGHTS)—FROM BAYOU TEXAR ST EAST

---ZIP CODE 32503
---PERRY AV INTERSECTS
---PICKENS AV INTERSECTS
---BLOUNT AV INTERSECTS
2903 MC DAVID VIRGINIA L MRS
3002 VESS THOS L • 433-0380
3003 VACANT
3004 COE RAYMOND W • 438-2695
3005 SHIRES ADDIE M MRS • 438-0178
3006 COLEY CONRAD D • 438-4868
3007 PARRISH BUNA B MRS • 438-6800
3008 WILLIAMS DORA E MRS • 438-2598
---KNOWLES AV INTERSECTS
3100 BRADLEY ANNIE J MRS • 433-1389
3101 GULF POWER CO (SUB STA)
3102 VACANT
3103 FILLINGIM HARLEY • 432-3162
3105 HANER JOHN R • 433-4411
3106 WYSE IDA B MRS • 438-5718
3107 FUGERE HORACE I • 438-0639
3108 JOHNSON CARLIE MRS 438-1325
3110 BELL ALEX B • 438-9001
---WATSON AV INTERSECTS
3200 MC DANIEL CONRAD • 438-1825
3202 DE DAKIS THOS G • 433-5758
3203 LONGO MARGT H MRS • 438-3525
3204 BROWNING MARTIN • 438-9968
3205 FERGUSON DOROTHY • 438-5946
3206 SMITH JOSEPH H • 438-8369
3207 ROOKS THOS O • 433-4769
---VAN KIRK AV INTERSECTS
3300 GODBOLD J DALE • 432-6486
3302 RIERA JOSEPH W • 438-5371
3303 VAN MATRE RALPH J JR • 432-3290
3304 SMITH ROBT S • 433-4713

5

MALLORY ST W —FROM 1737 N PALAFOX ST WEST, 1 NORTH OF W MORENO ST

---ZIP CODE 32501
100 NO RETURN
114 BROWN ELSIE M MRS • 433-2613
115 NO RETURN
124 BUCK RUBY G MRS • 438-5908
160 POUNDS EDNA R MRS • 438-3667
---N SPRING ST INTERSECTS
211 PFEIFFER S ELIZ • 432-5597
240 SPEED JOHN C • 432-3578
280 NOBLE LEE D REAL EST • 432-6955
---N BARCELONA ST INTERSECTS
300 YARBROUGH HORACE R • 438-8724
301 KLEIN ALBERT • 432-2818
340 WAGENHEIM GEO I • 433-4084
---N REUS ST INTERSECTS
400 VACANT

11

500 VACANT
501 BOSE EULALIE P MRS • 438-6820
504 HAYS JOANNA J MRS • 438-9022
519 JOHNSON SPENCER C • 433-2827
520 DAY HAROLD S • 438-2244
522 METZGER ROSS • 432-8611
527 HOLMES WM L • 438-3294
529 FEIG ETHEL I MRS • 432-4574
---B ST INTERSECTS
600 WILSON DOROTHY P MRS • 438-8850
610 GRIFFIN JOHN T • 433-2973
620 GARRETT HAROLD L • 433-8451
630 DAWSON HOWARD S • 432-5549
640 FOOTE DOUGLAS D • 438-9542
641 BRUNSON EDNA L MRS • 433-2411
661 WOOD JAMES D 433-4959
681 PELUSO ROBT A 433-0316
---C ST INTERSECTS
700 RICKS EDW L JR • 438-4748
701 BRUNO V PAUL 432-5526
710 WARD MASON L • 433-7769
741 CARNLEY FOSTER 438-3711
768 RAY W NEWTON • 432-6040
777 MORRIS MYRTLE MRS • 438-2177
790 SILVERMAN ISADORE • 432-6595
---D ST INTERSECTS
800 CONTOGINIS WM J • 432-1183
801 COOPER PHILLIP M • 433-7968
811 FREEMAN RUTH B MRS • 433-1746
821 RICHARDSON MILTON J • 438-3863
831 DE LONEY DOROTHY E • 433-1439
838 CUFF ELEANOR F MRS • 432-2492
841 WHITFIELD PAUL C • 438-7774
860 MC GAULY CATH M MRS • 433-2972
870 SHELBY EMMETT E • 432-4869
---E ST INTERSECTS
---F ST INTERSECTS
---H ST INTERSECTS
1200 MALLORY HOUSE APTS 438-6475
101 JOHNSON CLYDE B MRS 433-2420
102 THORPE ELIZ C
103 ANDERSON KATH H 434-1467
104 COMARIOTES SAM 432-3942
105 ECKLER BURTON F JR 433-3354
106 WINSTON SANDRA A 433-3475
107 GIBSON W D 433-6075
108 BRADDUS C O 432-2174
109 VACANT
110 BAIRD DAVID H
111 MALLORY HSE (LNDRY RM)
112 COTITA HELEN R MRS 432-3226

PENSACOLA OFFICE EQUIPMENT COMPANY
"OFFICE, BANK and SCHOOL OUTFITTERS"
139 E. GOVERNMENT ST., P.O. BOX 1589 DIAL 433-8241

GLADYS McCONNICO
OLIVE HEIGHTS GROCERY AND SERVICE STATION
HOME OF ENCO GASOLINES
6791 ROLLING HILLS ROAD
TEL. 476-9766
ENCO

Waters and Hulbert
FUNERAL DIRECTORS
124 W. GREGORY ST.
TEL. 432-6534

MULDON MOTOR CO.
Home Of Total Transportation
Used Car Lot - 1101 N. Pace Blvd., Tel. 432-3381 — Office and Service Dept. - 111 E. Wright St. Tel. 432-3381

MALLORY ST W—CONTD
MALLORY HOUSE APTS—CONTD

114 NO RETURN
115 MORTON EDGAR L 433-6715
116 ADAMS JAMES W 432-1735
117 BELL CHARLES A 438-0185
118 WARD LAURA D MRS 432-2815
119 DARTIGALONGUE JACK H 433-5239
120 PINNEY CLIFFORD 432-6396
121 DAVIS DOUGLAS R 432-0629
122 MC MAHON F LYDIA MRS 438-3254
123 RUGG JOSEPHINE MRS 433-5735
201 WILSON ROBT H 438-8077
202 CRUME LARRY E 433-8462
203 BARR ALAN D 438-6881
204 KIRNARD NEAL 438-0905
205 BUNGARNAR WALTER 433-5965
206 YORE MARY 433-3715
207 WHETSEL DORCAS A 432-7069
208 MEYERS WM T 432-7856
209 EASLEY RICHD
210 WILLIAMS DONALD J 432-3864
211 DONALDSON PATTI
212 GAUGHAN DAVID 432-0648
214 DORNALLS RICHD A
215 REYNOLDS MICHL J 432-5417
216 LAUGHON LARRY E 432-0332
217 BOOS ELMER C 433-0805
218 YATES DAVID C 433-8630
219 GOODWIN DUDLEY C 438-7391
220 TRALLIE BRUCE 438-9712
221 VACANT
222 WALKER JUDY 432-5241
223 FRANKEL DOROTHY G MRS 438-1095
224 STEPHENS LOUISE
1230 HOBBS LAWRENCE ● 438-9243

17

---J ST INTERSECTS
1401 FELTNER EVAN L ● 438-5972
1402 COBB JAMES S ● 438-1727
1403 ADAMS DONALD H ●
1404 MITCHELL ROBT W ● 432-7695
1406 CHAUERS WALTER C ●
1411 HOLLOWAY JAMES W ● 433-4458
---K ST INTERSECTS
1501 WATSON JAMES H ● 438-0327

23

---ZIP CODE 32505
---PACE BLVD INTERSECTS
2103 VACANT
---NORTH P ST INTERSECTS
2201 HOBBS ALMA D ● 438-0846
2203 GUY TALMADGE O ● 438-2717
2206 MORGAN BOGUE F ● 438-7195
2211 NO RETURN
2212 VACANT
2217 WARD BURVEE B ● 438-5068
---NORTH Q ST INTERSECTS
2300 MYERS JOHN H ● 432-1334
2307 GONZALEZ CHARLES L ● 438-2607
2308 TAYLOR ROY L ● 433-5384
2312 PARKER HENRY G ● 432-7188
2319 GODWIN MARY A ●
2320 PATE MARY A MRS ● 438-5455
---NORTH R ST INTERSECTS
2400 BREWER LYDIA L MRS ● 438-6543
2401 DUBASE DALTON D
2403 VACANT
2405 FAVORITE ROBT H 434-1914
2419 SELLERS BROWARD ● 433-2727
2428 TUCKER ANTHONY J ● 432-4089
---NORTH S ST INTERSECTS ●
2515 MILLER JONATHAN ● 432-3576

25

---NORTH W ST INTERSECTS
2900 HALL U D ● 432-9769
2908 JOSEY ROBT G ● 438-0689
---NORTH X INTERSECTS
3002 HARDY BESSIE C MRS ●
3004 HIDALGO ROSALIE MRS ●
3007 NIXON CAGE P ● 432-4390
3008 ABBOTT CLAUDE W ● 433-3091
3009 REEVES RAYMOND D ● 438-6489
---NORTH Y ST INTERSECTS
3102 TELKER HENRY ● 433-5885
3104 CASTLEBERRY LORA E ● 434-1828
---CORRY ST INTERSECTS
---NORTH Z ST INTERSECTS
3303 TECHMA N THOS 432-8137
3304 VACANT
---GARY ST INTERSECTS
---N KIRK ST INTERSECTS
3702 PERRY ELLA M MRS ● 438-6034
3703 RONYON WM R ● 433-1926
3705 SWINEY WINSTON W
3706 ROLAND CLARENCE M ● 438-2424
3707 HARRELL MINNIE M MRS ● 433-6710
3708 VACANT
3709 NO RETURN
---HOLLYWOOD ST INTERSECTS
3802 BURT JAMES W ● 433-7674
3803 MC DAVID GLENN W 438-6879
3805 MULLEN JOHN L ●
3807 VACANT
3808 LLOYD MARY MRS ● 432-7320
---PERNWOOD ST INTERSECTS
3903 SKIPPER WILLIE J ●
3904 WILSON EDW O ● 438-1934
3905 STEPHENS DAVID O 432-1163
3906 ANDERSON GENEVA J MRS ● 434-1693
3907 BOOKER MONETTE MRS ●
3909 HORNSBY HERBERT L ●
3912 DONALDSON HENRY D ● 433-0514
3913 ROCHE OWENS A ●
3915 BOYETTE JOHANNES R ● 433-1595

51

MALVERN ST (MYRTLE GROVE)—FROM N 69TH AV EAST, 1 SOUTH OF JACKSON RD

---ZIP CODE 32506
6700 STRICKLAND NORAH F MRS
6710 COUDTER ANNA R MRS ● 455-1830
6720 NO RETURN
6730 VACANT
6740 DUDLEY JOYCE N MRS ● 456-3442
6750 CASSADY DANIAL JR ● 456-3339
6760 HOWLE LOUIS JR ● 456-4472
6770 REDDING WM R ● 456-1625
6775 ROZIER ROBT F ● 456-3836
6777 LEVI ARLINGTON L ● 456-7509
6779 VACANT
6780 HAMPTON CLAUDE W ● 455-5054
6785 DENTON JOHN F ● 455-7781
6790 BROWN G ELAINE ● 455-0078
6793 ALBERTSON CHARLES H 456-2833
6795 O'NEAL PERRELL A JR ● 456-0042
6802 NAGLE CLARENCE R ● 455-7662
6805 WALSH JOSEPH J ● 456-4455
6815 ATKINS I D ● 455-4573
6820 DEAN DURWOOD A ●
6825 CRIPPS ROBT ● 455-4557
6830 WHALEY JAMES L ● 455-7464
6835 NEWBERRY RANDELL D JR ● 456-4146
6840 HUTTON MABEL L MRS ● 455-8893
6845 BOYKIN BILLIE J ● 455-1285
6850 PRESLEY MELVIN ● 456-3554
6855 WOLF SHIRLEY T MRS ● 455-1536
6860 BARNES BRADY F ● 456-3682
6865 BOOTH MAURICE R ● 456-3434
6870 WHITE T W ● 456-6206
6875 BYRD CHARLES C ● 456-4432
6885 CRONLEY JAMES E ● 455-0921

33

MANCHESTER ST (WARRINGTON)—NORTH FROM 1528 BARRANCAS AV NORTH, 2 WEST OF 15TH ST

---ZIP CODE 32507
103 FERGUSON WM K ● 455-3690
105 MOORE JOHN
REAR WATSON SHELBY T ●
---PARK DR BEGINS
107 GRIFFIN GARNETT 456-2220
107½ JOHNSON WAYNE
119 HARRIS JAMES E ● 455-3558
121 VACANT
123 VACANT
124 MATTHEWS WM L ● 455-1954
125 NEUMAN ESTHER E MRS ● 456-2068
127 BLUESTEIN BERNICE MRS ● 455-8167
129 MONTGOMERY GEO E ● 456-2792
---PARK DR ENDS
130 KENNEDY W R ● 456-0188
131 VACANT

31

MANDALAY DR (WARRINGTON)—FROM 1200 LAKEWOOD RD NORTH, 2 NORTH OF BARRANCAS AV

---ZIP CODE 32507
6 MC DONALD PAUL ●
7 CASTRO ALVIN A ● 456-3240
8 SELMAN BUCK ● 456-1455
9 AUGUSTINE EDW N ● 456-2975
10 PRESLEY HARRY A ● 456-2634
11 EDWARDS HARRY P ● 456-3335
12 PEACOCK LLOYD A ● 456-0761
13 SOSSO RAYMOND R ● 456-1330
14 BOOTH NORMAN C ● 456-2330
15 DENK GEO ● 455-2869
16 STEFFERS WM F ●
18 PETREY NED W ●
---LAKEWOOD RD INTERSECTS
101 MARLER THELMA MRS ● 455-7130
102 NO RETURN
103 STRIPLIN ROY B ● 456-3370
104 CLAY DELBERT G ● 456-3360
105 DURBIN JON E ●
106 BROWN ORREN B ● 456-3145
107 SMITH JOHN H ● 456-3704
108 PARKER JACKSON D ● 456-4832
109 GONZALEZ RANDOLPH E ● 456-2669
110 ABERCROMBIE RAY C ● 456-1026
111 FLETCHER HOWARD E ● 456-1607
112 MORGAN MICHL D 456-6565
113 HOOPER JAMES R ● 456-3733
114 FREEMAN CARL ● 455-1124
115 VACANT
116 HOLLOWAY WM O ● 456-2854
---ALBA PLENA ST INTERSECTS
200 SNYDER DONALD R ● 456-3136
201 MATHIS RUTH S MRS ● 456-2429
202 RUSSELL GEO H 456-0353
203 DOLBY EDWIN L ● 455-1739
205 HERRON EDDIE L MRS ● 456-3331
208 VACANT
204 REIGEL JAMES C ● 456-4962
206 SEALE JOHN J ● 455-3331
207 VACANT
209 SLUSHER JAMES A ● 456-6303
---RUBERIA AV INTERSECTS

GREEN MACHINE WORKS INCORPORATED
JAMES H. GREEN, President
Gas, Steam and Diesel Engine Repairs A Specialty
Phone 432-3496, Night Phone 476-3432
7 and 9 W. Main St.—8 W. Cedar Street, Pensacola, Florida (32502)
GM GENERAL MOTORS SALES SERVICE MARINE INDUSTRIAL

K. CHAVIS GENERAL CONTRACTOR, INC.
COMMERCIAL and INDUSTRIAL BUILDINGS
3465 N. ALCANIZ, P.O. BOX 2308 KENNETH CHAVIS, Pres. PHONE 433-0068

RESIDENTIAL • COMMERCIAL • ACREAGE
REALTY MARTS
INTERNATIONAL INC.
4000 N. PALAFOX 438-8506

MALLORY E (EPH)—Contd
3303 Davis Wm E HE2-8165
3304 Smith Robt S ◎ HE3-4713

5

MALLORY W—From 1737 N Palafox west, 1 north of Moreno
Baylen intersects
100 Rainwater Brown V ◎ HE2-5068
114 Brown Elsie M Mrs ◎ HE3-2613
115 Blunt Wm F 432-2587
124 Buck Ruby G Mrs ◎ 438-5908
160 Pounds Edna R Mrs ◎ HE8-3667
York Mary E nurse
Spring intersects
211 Pfeiffer S Eliz HE2-5597
240 No return
280 Noble Lee D ◎ real est 432-6955
Barcelona intersects
300 Yarbrough Horace R ◎ HE8-8724
301 Klein Albert ◎ HE2-2818
340 Wagenheim Geo ◎ HE3-4084
Reus intersects
400 Benton Chas R ◎ HE3-1501

11

500 Vacant
501 Bose Geo R ◎ HE8-6820
504 Johnson Lola 438-9022
519 Johnson Spencer C ◎ HE3-2827
520 Day Harold S ◎ HE8-2244
522 Vacant
527 Holmes Wm L ◎ HE8-3294
529 Feig Ethel I Mrs ◎ HE2-4574
North B intersects
600 Wilson Dorothy P Mrs ◎ HE8-8850
610 Griffin John T ◎ HE3-2973
620 Baird Olivia E Mrs ◎ HE2-6634
630 Dawson Howard S ◎ HE2-5549
640 Harris Denzil H ◎ HE8-3591
641 Brunson Reuben P ◎ HE3-2411
661 Fisher Jacob A S 438-7167
681 Linz Fay H Mrs ◎ HE2-4670
North C intersects
700 Ricks Edw L jr ◎ HE8-4748
701 Bruno V Paul ◎ HE2-5526
710 Pentecost Percy M ◎ HE2-5800
741 Habel Elmer A ◎ HE8-1318
768 Ray W Newton ◎ HE2-6040
777 Morris Wm L ◎ 438-2177
790 Silverman Isadore ◎ HE2-6595
North D intersects
800 Contoginis Wm J ◎
801 Vaughn John C ◎ 438-3494
811 Freeman Ruth B Mrs ◎ HE3-1746
821 Richardson Milton J ◎ HE8-3863
831 DeLoney Dorothy E ◎ HE3-1439
838 Langhorne W H 433-8928
841 Vacant
860 McGauly Catherine M Mrs ◎ HE5-2972
870 Shelby Emmett E ◎ HE2-4869
North E intersects
North F intersects
North H intersects
1230 Hobbs Lawrence ◎ 438-9243
North I intersects

17

North J intersects
1401 Feltner Evan L ◎ HE8-5972
1402 Cobb Jas S ◎ HE8-1727
1403 Jernigan Leon H ◎ HE8-2466
1404 Mitchell Robt W ◎ HE2-7595
1406 Gaudet Dennis P ◎ 433-1753
1411 Hires Danl G ◎ 432-2520
North K intersects
1501 Godwin Cloyce L 434-1890

23

N Pace blvd intersects
2103 Vacant
2120 Vacant
North P intersects
2201 Hobbs Alma D ◎
2203 Guy Talmadge O ◎ HE8-2717
2206 Morgan Bogue F ◎
2211 Flowers Huey A
2212 Vacant
2217 Ward Burvee B ◎ 438-5068
2220 Vacant
North Q intersects
2300 Myers John H ◎
2305 Vacant
2307 Gonzalez Chas L ◎ HE8-2607
2308 Taylor Roy L 433-5384
2312 Parker Henry G ◎
2319 Vacant
2320 Vacant
North R intersects
2400 Brewer Columbus L ◎ HE8-6543
2401 No return
2403 Adams Wilton 432-1674
2405 Denham Clifford F
2419 Sellers Broward ◎ 433-2727
2428 Tucker Anthony J ◎
North S intersects
2511 Vacant
2515 Miller Johnny HE2-3576
2908 No return
North X intersects
3002 Agerton Pearley S Mrs ◎ HE8-7252
3004 Hidalgo Rosalie L Mrs ◎
3007 Nixon Cage P ◎ 432-4390
3008 Abbott Claude W ◎ HE3-3091
3009 Reeves Raymond D ◎ 438-6489
North Y intersects
3102 Telker Henry W ◎ HE3-5885
3104 Castleberry Lory E ◎ HE4-1828
N Corry intersects
North Z intersects
3303 Eystad Alf E
3304 Holley Talmadge B ◎ HE3-8270
N Gary intersects
N Kirk intersects
3702 Perry Ella M Mrs ◎
3703 Ronyon Wm R ◎ HE3-1926
3705 Lockhart Wm P
3706 Roland Clarence M 438-2424
3707 Harrell Minnie M Mrs ◎ HE3-6710
3708 Johnson Claude R 433-4855
3709 Williams Benj ◎ 438-5288
N Hollywood intersects
3802 Burt Jas W ◎ 433-7574
3803 McDavis Glenn W 438-6879
3806 Hudson Alice P Mrs ◎ 438-9547
3807 No return
3808 Vacant
N Fernwood intersects
3901 Skipper Fannie R Mrs ◎
3903 Skipper Willie J ◎
3904 Wilson Edw O ◎ 438-1934
3906 Anderson Geneva J Mrs ◎
3907 Sellers Manette Mrs ◎
3909 Hornsby Herbert L ◎
3912 Donaldson Henry D ◎ HE3-0514
3913 Roche Owens A ◎
3913½ Vacant
3915 Boyette Johannes R ◎ HE3-1595
N Green intersects

34

MANGO (Pineglades)—From 4020 N 9th av east and northeast, 1 south of Euclid
116 Anderson Wm H ◎
120 Mitchell Geo T jr ◎ 433-8026
121 Finneran Rita W Mrs ◎ 438-6724
138 Lamar Wm T ◎ 432-6990
143 Cook Walter H ◎ 432-6483
156 Foshee Durwood M ◎ 433-0202
163 Malone Ernest R ◎ 438-9724
174 Johnson E Homer ◎ 432-4588
175 Kourtz Harry J ◎ 432-3089
181 Weekley Kenneth L ◎ 438-0074
184 Hamrick Ann H
185 Stone Thos D jr ◎ 433-8619
196 Russell Geo P jr ◎ 438-5385
199 Bales Thos O ◎ 433-6939

41

MANOR DR (Warrington)—From 430 W Jackson av in a semi-circle
1 Compo Geo L ◎ GL5-3141
4 Lund Robt W ◎ GL6-2505
5 Troendle Wm B ◎ GL5-1903
6 Altieri Frank J ◎ GL5-5532
7 Lundquist Irene Mrs ◎ 455-8139
8 Dunning Wm E ◎ 456-1719
11 Lundquist J Richd ◎ GL5-1751
15 Hilton-Green Henry L jr ◎ GL5-3772
17 Vacant
19 Young Geo O ◎ GL5-2589
21 Wieber Carlos W ◎ GL5-3702
23 Haynes Philip L ◎ GL5-3523
25 Smith Jos N ◎ GL5-4739
27 Sinton Wm ◎ GL5-5903
31 Gray Thos A ◎ GL5-3592
33 Southerland Dorothy E Mrs ◎ GL6-4698
35 Compo Geo L jr 455-7150
37 Under constn
39 Causey Lewis D ◎ GL5-2601
41 Cole John B ◎ GL5-2695
42 Nunnelley Coleman D ◎ GL5-0547
43 Ellinor Frances C Mrs ◎ GL5-0882
44 Perkins Albert N ◎ GL5-2891
45 Coons Herbert S ◎ GL5-3117
46 Mair Donald R ◎ GL5-8475

2

MANRESA—From 213 E Garden south, 3 east of Jefferson
13-15 Wilson & Co Inc whol meats HE2-4186-87
17-27 Taylor W R & Co bldg materials 432-6163

REFRIGERATION SERVICE
THOMPSON'S
AIR CONDITIONING AND APPLIANCE SERVICE
HOUSEHOLD AND COMMERCIAL
907 N 57TH AVE. (MG) TEL. 455-7270

CARTER PHOTOS
"WE PHOTOGRAPH EVERYTHING"
"If it was a good photograph—
Carter probably made it"
Studio 507 N. Hayne Dial 6787

M NORTH—Contd
811 Bond Max
917 Rich Lewis W
1000 Hollingsworth Eug
DeSoto intersects
Brainard intersects

M SOUTH—From Garden south, 12 west of Oliva
714 Gonzalez Leonard
716 Fell Frank J
Murphy Michl A

MACKEY AL—From 413 E Romana south
100 Marshall Mary (c)
102 Vacant
104 Brown Eliz
106 Vacant
108 Vacant
110 Vacant

MADISON W—See W Moreno

MAGNOLIA AV — From Mallory north to limits, 2 east of Twentieth av
1710 Fulghum Kenneth
Fulghum Bernard
1711 Porter David R
1905 France Lemoyne T
1950 Clemmer Wm L

MAGNOLIA BLUFF—East end of Pensacola Heights

MAGNOLIA E — From S Palafox east, 4 south of E Government

MAGNOLIA W — From S Palafox west, 4 south of W Government
1012 Foss Thore
1017 O'Connell Chas B
D intersects
E intersects
1200 Clancy Danl J
1208 Gunter Chas
1210 Sessinghaus Fredk
1218 Wilson Dolan E
1220 Gribbs Burl E
F intersects
1300 Butler Chas B
1312 Duval Lumber Co
1711 Vacant
1828 McCloskey Elliott J
1830 Vacant
1907 Haddon Viola Mrs
2100 Vacant
2106 Petrella Domonick
2110 Money Fred B
2112 Vacant
2118 Payne Grover C

MAIN E—From 500 S Palafox east, 2 south of Government
17 Stamadion Savas restr
19-21 Vacant
Jefferson intersects
sw cor Lurton Co The whol gros
Commendencia intersects
—— Pensacola Naval Stores Stge Co
Escambia Grocery Co
205 Ferriss-Lee Lumber Co
Adams intersects
310 Metcalf Wm B
312 Burnham Frank
314 Franklin Thos J
316 Statam Hubert
Alcanis intersects
414 Alford Geo
Pate Douglas M
424 Jensen Jack
426 Edgecumbe Robt E
428 Edmonson John T
430 Bell Jos E
432 Leite Manuel
433 Powell Ida V Mrs
434 Franklin Ralph
436 Clineors Gus S
438 Alford Sallie Mrs
440 Krone Herman J

MAIN W—From 500 S Palafox west, 2 south of Government
5 Vacant
38 Harvey Cabinet & Millwork Inc
Baylen intersects
102 Young Carrie (c)
104 Vacant
105 Helton Jas
109 Woolley Nathan D
113 Avery Sarah (c)
Barcelona intersects
211 Mayo Bessie
212 Lofholm Edw
214 Hansen Herman J
216 Vacant
218 Solari Angelo
224 Simmons Frank
230 Hawthorne John (c)
236 McCluskey John
Reus intersects
312 Vacant
316 Anderson Eric
318 Delonas Jesse
328 Mullen Thos
DeVilliers intersects
404 Logan Geo J (c)
408 Sharitt Jos L
412 Walthers Fred
Coyle intersects
512 Lopez Walter (c)
514 Francis Beatrice (c)
516 Grimsley Dena Mrs
520 Ivory Chaney (c)
Donelson intersects
601 Williams Callie (c)
613 Jackson Nellie (c)
615 Hughes Chas E
623 Horton Fannie Mrs
625 Kearns Martin
627 Ward Alf F
Clubbs intersects
700 Soderlind Chas J
702 VanMatre Chas G jr
706 Jacobson Stena S Mrs
708 Vacant
710 Vacant
711 Frazier Fletcher
712 VanMatre Chas G
714 VanEtten Kate Mrs
718 Johnson Belle Mrs
702 VanMatre Chas G jr
722 Russo Geo gro
cor Gulf Refining Co
Oliva intersects
800 Soderlind Gustave A
802 Dickens Albert
804 Solari Jos
806 Farinas Cath E Mrs
808 Vacant
809 Bay Shore Fndy Co
812 Sweeting Floyd
E intersects
1023 Gulf Refining Co
1200 Miller Gayther T
1202 Vacant
1204 Edgecumbe Annie Mrs
1208 Smith Jefferson
1210 Vacant
1214 Saures Albert A

MALLORY E — From N Palafox east, 11 north of Lee Monument
213 Williams W Henry (c)
214 Lewis Chas (c)
215 Stafford Arth (c)
216 Richardson Lawyer (c)
Hayne intersects
300 Gamble Mary J (c)
Campbell Wm (c)
313 Thomas Ida B (c)
317 Johnson Wm (c)
Alcanis intersects

TUCKER TAXI CO.
SERVICE—COURTESY—RESPONSIBILITY
207 E. Wright Tels. 4151-4152

MALLORY E—Contd
415 Desilva Lucinda (c)
416 Thornton Anniemae (c)
rear Williams Lucius A (c)
Davis intersects
520 Nunez Andrew F
Cordova intersects
616 Vacant
San Carlos intersects
700 Pitts Michl T
712 Gingles Geo B dairy
Cevallos intersects
Ninth av intersects
Lakeview blvd intersects
Tenth av intersects
1008 Fenneman Aug J
1010 Cary Geo A
1013 Adams Jos L
1014 Brainard Thos M
Little Robt T
1020 Brown Richd A
1021 Wakefield John
Rampey J Glen
Eleventh av intersects
1100 Vacant
1106 Hixon Frank P
1112 Guttmann John B
Twelfth av intersects
1202 Betsworth Walter W
Betsworth Fay R kindergarten
1216 Vacant
1217 Mixon Edw
1220 Wicke Beatrice C
1224 Reed Ernest L
Thirteenth av intersects
1300 Angeline Romeo J mosaics
1303 Whitehead Carmie E
1306 Fulghum Steve L bldg contr
1310 Vacant
1313 Pace Robt D
1315 Pepper Alice M
Cornwell Zemp W
1321 Rymer Jos H
1325 Clifford Saml G
Suhrer Frank W
Upp Clarke jr
1330 Arbona Jos A
Fourteenth av intersects
1400 Pfeiffer Jacob S
Pfeiffer Margt R Mrs nurse
1404 Jackson Chas C
1408 Lewis W Ross
1414 Smith Rosa L Mrs
1415 Bunch Wm S
1420 Gahan Aidan J
Fifteenth av intersects
1500 Bradley Wm W
1504 Douglass Angus
1508 White Alvyn W
1509 McLellan Howard S
1516 Southerland Leonard B
1518 Belfort Walter L
1520 Vacant
Sixteenth av intersects
1600 Whitehead Robt P
1610 Gilleland Allen M
1612 Mills Archibald S
1615 Owen Goronwy
1619 Smith Chas F
1628 Vacant
Seventeenth av intersects
1700 Vacant
1703 Booras Chas
1704 Taylor J Douglas
Eighteenth av intersects
1802 Sanchez Lars
1803 King Malcolm R
1817 Bonifay Edw G
1818 Gill Russell
1820 Patterson Julian P
1827 Curtis Chas B Rev
rear Powell Jos (c)
Nineteenth av intersects
1911 Dunham Clarence E
1915 Alexander Claude G
Twentieth av intersects
se cor Bay View Park
Bay View Park Tourist Camp
Escambia begins
Magnolia av begins
2200 Todd Theo J
2210 Shepard Danl H
Whaley av begins
2310 Climie Geo S
Yates begins
Osceola blvd begins

MALLORY W—From 1737 N Palafox west, 11 north of Lee Monument
420 Reed Geo T printer
422 Carter Francis B jr
C intersects
1000 Fischer Jacob

MANGO AV — From Seminary av south, 12 west of Bionta av

MANRESA — From 215 E Garden south to Romana
13 Wilson & Co meats
15 Taylor W R & Co bldg material
16-18 Fla Power & Light Co work room
20-22 Carter J C & Son produce
21-23 Natl Biscuit Co

MAURA—From Palafox east and west, 27 n of Lee Monument

MAXENT—See E

MAXWELL E — From N Palafox east and west, 16 north of Lee Monument
112 Hawkins Sarah L (c)
113 Vacant
211 Davidson Bamma (c)
213 Blackwell Rose (c)
215 Vacant
217 Vacant
219 Arnold Prince (c)
Hayne intersects
301 Luckey Nellie (c)
305 Coston Pearl (c)
312 Baldwin Rena (c)
314 Barnhill Lucius M
316 Lewis Louis (c)
321 Evans Hattie (c)
Alcanis intersects
Davis intersects
500 Middlebrooks David L
501 Bonifay Robt E
600 Renftle Orvia C
Overton Wm J
800 Williams Thos (c)
Ninth av intersects
910 Cowart Lyman G
920 Beard Wm P
Tenth av intersects
1040 Prince Jas D
Eleventh av intersects
1113 Pyle Raymond R
1115 Vinson Fred J
Twelfth av intersects
1200 Lenox Jefferson (c)
Thirteenth av intersects
1300 Toney Claude L
1308 Vacant
1315 Simmons Wm H
1320 Olsen Chas
Fourteenth av intersects
1401 Reichmann Jos J
Reichmann Otto E A
1414 Haynes Jas E
1415 Gonzalez Malcolm E
1417 Lewis Geo T
1418 Killian Scott B
1420 Vacant
1425 Horne Dallas C gro
Fifteenth av intersects
Sixteenth av intersects
1606 Vacant
Seventeenth av intersects

PENSACOLA BUILDERS SUPPLY CO., INC.
DIAL 3167 PALAFOX HIGHWAY P. O. BOX 1535

Charles Abbott Motor Co.
Sales HUPMOBILE AND FRANKLIN Service
"THE REPAIR SHOP WITH A REPUTATION"

MAIN E—Contd
205 Ferriss-Lee Lmbr Co

Adams
310 A S Graham
312 Chas Paulson
314 Thos Camp
316 W C Bicker

Alcaniz
414 Geo Craig
424 R E Edgecumbe
426 F R Mertins
428 Mrs Mary Barnes
430 F H Nobles
432 Mrs Annie Martinson
433 Mrs Ida Powell
434 J T Thomas
436 I L John
438 Chas Coburger
440 Herman Krone

MAIN W—From Palafox w, 2 s of Government
5 Edw Gumren (c) restr

Baylen
102 Leanna May (c)
104 John Jackson (c)
105 Lula Davenport (c)
109 Herman Banfell
113 Sarah Avery (c)

Barcelona
205 Vacant
207 W H Brown
211 W H Johnson
212 Edw Lofholm
214 Herman Hansen
216 Geo Zanetti
218 Angelo Solari
222 Vincent Robinson (c)
224 J M McClusky
226 Wm Thomas (c)
230 Jas Dodson (c)
232 Vacant
236 John McCluskey

Reus
312 Mrs Beatrice Domingos rms
316 Mrs S T Park
318 T H Mullen
326 Edw Thomas
328 Anthony Largos

DeVilliers
404 Geo Logan (c)
408 Jos Sharritt

Coyle
512 Marcus Lopez
514 Sarah Wey
516 A A Anderson
520 Mrs Ethel Dutton

Donelson
601 Sherman Cregg
613 L L Gonzalez
Chas Faust
615 A D Giddons
623 B J Touart
625 C A Smith
627 T M Lewis

Clubbs
700 C J Soderlind
702 C G VanMatre jr
706 Mrs S S Jacobsen
708 Mrs Lena Cugnotti
710 Jules Dossat
711 E J Brown
712 C G VanMatre
713 G W Erwin
714 G W VanEtten
718 Gus Johnson
720 Gus Johnson gro
723 Gulf Refining Co

Oliva
800 Gus Soderlin
802 Michl Cooper
804 Jos Solari
809 Bay Shore Fndry Co
810 W H Malbeck
812 Isaac Foley (c)
1200 C O Appelberg
1202 Roy Carlin
1204 C T Wolff
1208 J F Smith
1210 J C Hanbery
1214 Mrs Polly Mitchell

MALLORY E—From Palafox e, 11 n of Lee Monument
213 Henry Williams
215 Isaac Milton (c)
216 Vacant

Hayne
313 Jas Thomas (c)
317 Mary Johnson (c)

Alcaniz
415 Lucinda Desilva (c)
416 Ida Kennedy (c)

Davis
Cordova
nw cor W C Coe contr
616 S F Fulghum

San Carlos
700 M T Pitts

KELVINATOR Electrical Refrigeration
Baroco Market
17 West Garden St. PHONE 619

KODAKS RADIO and RADIO SUPPLIES **REYNALDS** VICTROLAS CORONA TYPEWRITERS
"Let Us Make You Make Good With a Kodak"

712 G B Gingles dairy

Cevallos
Ninth av
Tenth av
1004 J A Abbott
1010 J C Waseman
1078 R T Little
1093 L M Howard
1096 R A Brown
F E Westmark

Eleventh av
1100 V A Walton
1106 J F Acosta
1112 J B Guttman

Twelfth av
1202 A D Morrison
1216 R W Speed
1217 J H Workman
1220 Mrs B C Wicke
1224 E T Reed

Thirteenth av
1300 Romeo Angeline
1303 J W Arnold
1306 F C Waite
1310 L G Wilkinson
1313 R N Signor
1315 B R Pepper
1321 Jos Rymer
1325 S G Clifford
1330 J A Arbona

Fourteenth av
1400 J S Pfeiffer
1404 C E Jackson
1415 J G Kimbraugh
1420 A J Gahan
1600 F V Dansby
1615 C H Sarra
1619 C S Smith
1628 Wm Lawrence
1700 E K Fogg
1704 W V McNair
2200 T V Strobel
2210 D H Shepard
Bay View Park
2310 G H Clinnie

MALLORY W—From Palafox w, 11 n of Lee Monument
420 G T Reed
422 F B Carter jr
1000 Jacob Fischer

MANRESA—From 215 E Garden s to Romana
13 Wilson & Co
15 W R Taylor & Co bldg mat
16-20 Fla Power & Light Co work room
20-22 Morris & Co whol meats
21 National Biscuit Co

MAURA—From Palafox e and w, 27 n of Lee Monument

MAXENT—See E

MAXWELL E—From N Palafox e and w 16 n of Lee Monument
112 Wm Packer (c)
113 Lula Gilmore (c)
211 Wm Wilson (c)
213 Wesley Perry (c)
215 Jesse Johnson (c)
217 Danl Brown (c)
219 Wm Thompson (c)

Hayne
301 Frank Luckey (c)
312 Eliz Wilmer (c)
314 Jerome Perkins (c)
316 Priscilla Cook (c)

Alcaniz
Davis
500 W H Thomas
501 J T Dasinger
512 J G Lorenz gro

Twelfth av
1200 Jefferson Lenox (c)

Thirteenth av
1300 H M Aplin
1308 G W Smith
1320 Chas Olsen
1322 A Williams (c)

Fourteenth av
1401 O E A Reichmann
1700 D C Herrington
1710 H L Macon
1722 J T Prather
1724 J C Bobe
2101 Grant Knauff

MAXWELL W—From Palafox w, 16 n of Lee Monument
112 F H Emery

MORENO E—From Palafox e, 10 n of Lee Monument
209 Fate Hudson (c)
213 China Marvin (c)
215 Hettie Blandon (c)
217 Raymond Spears (c)

Scott Realty Agency
16 W. Gregory St. Phone 598

Hamilton Russell, P. D. DRUGGIST AND PRESCRIPTIONIST
Fuerst & Kraemer Candies, Nyal Quality Remedies: "Only the Best"
212 S. Palafox St. A Superior Drug Service Telephone 846

MAIN E—Contd
438 Gerolamo Monti
440 Herman Krone

MAIN W—From Palafox w, 2 s of Government
5 Edward Gumren*
17 Robert Shuler*
38 W A Norsworthy
Baylen X
102 Idell Nichols
104 Gertrude McCullough
105 Mamie Ford*
109 Herman Banfield
113 John Davis*
Barcelona X
205 Jack Hamilton
207 A J Wilburn
211 J T Balkum
212 Wyatt Golson
214 Joseph Geri
216 Benj McCluskey
218 Angelo Solari
221 Mrs Mary Olson
222 M D Williams
224 Joseph Gambuzza
226 Wm Hubbard
230 Coyle From
232 Edward Bommer
236 John McCluskey
Reus X
312 Chester Olsen
316 H E Thompson
318 John Crooke
323 Joseph Scheffina
DeVilliers X
404 George Logan*
408 Joseph Solari
410 Harry Venloock
412 J W Walters
Coyle X
510 Vacant
512 James Mitchell
514 Powell Heffler
516 Louis Scalease
520 John Anderson
Donelson X
601 Vacant
613 Vacant
615 A E Barry
623 Henry Mendel
Clubbs X
700 C J Soderlind
702 C G VanMetre
706 Mrs S Jacobsen
710 Vacant
711 E J Brown
712 C C VanMetre
714 G W VanEtten
718 Gus Johnson
723 Gulf Refining Co
Oliva X
n w cor Bay Shore Foundry Co
800 Mrs M Nichols
802 Michael Coper
804 George Craig
806 B W Leggett
810 D B Dickens
1200 Lester Saurez
1202 I G Vice
1204 T W Clark
1210 Peter Anderson

MALLORY E—From Palafox e, 11 n of Lee Monument
213 Henry Williams
215 Frank Kelly*
217 D Richardson
Hayne X
313 James Thomas*
317 Mary Johnson*
Alcaniz X
415 Lucinda Desilva*
416 Fred Benjamin*
Davis X
Cordova X
600 S F Fulghum
San Carlos X
700 M T Pitts
712 G B Gingles
Cevallos X
Ninth av X
Tenth av X
1078 R M Merritt
1093 L M Howard
1096 Joel Frater
Eleventh av X
1100 Mrs M E Walton
1106 J F Acosta
1112 J B Guttmann jr
Twelfth av X
1202 A D Morrison
1216 Mrs M E Speed
1217 J H Workman
1220 Mrs B C Wicke
1224 E W Speed
Thirteenth av X
1300 J W Lamar
1303 W P Rice
1306 S L Fulghum
1313 J T Gerelds
1315 B R Pepper
1320 J A Arbona
1325 W H Bradford
Fourteenth av X
1400 J S Pfeiffer

PENSACOLA ELECTRIC GARAGE Distributors Philadelphia Storage Batteries and Service Station. Generator and Ignition Work a Specialty
A. J. POCKRUS, MGR. TEL. 940
CHASE ST., N. W. COR. BAYLEN.

Peerless Billiard Parlor
210 S. PALAFOX TEL. 993

HOTEL LASELLE
108 E. GOVERNMENT TEL. 2343

1615 R J Kilcrease
1619 E A Fleming
1626 B E Fulghum
2200 Mrs F O Strobel

MALLORY W—From Palafox w, 11 n of Lee Monument
420 George Reed
520 Mrs A Ashworth
601 G R Mullen
1000 Jacob Fischer
1201 T R Brewton

MANRESA—From 215 E Garden s to Romana
13 Wilson & Co
16-20 R O Hancock
17 Morris & Co
21 National Biscuit Co

MAURA—From Palafox e and w, 27 n of Lee Monument
MAXENT—See E

MAXWELL E—From Palafox e and w, 16 n of Lee Monument
100 T J Carroll*
112 J W Hawkins*
113 Lula Gilmore*
Hayne X
211 C A Smith*
213 Chas Mealing*
215 R Harrison*
217 Daniel Brown*
219 Eliza Hall*
312 Vacant
314 Jerome Perkins*
316 Isaac Lewis*
Alcaniz X
Davis X
500 W H Thomas
501 J W Doughty
512 A J Glover
514 J R Stephens
Twelfth av X
1200 Jefferson Leno*
Thirteenth av X
1300 W Harvard
1308 Chas Shaw*
1320 Chas Olsen
1322 A Williams*
Fourteenth av X
1401 O E A Reichmann
2101 Jack O'Leary

MAXWELL W—From Palafox w, 16 n of Lee Monument
112 F H Emery

MORENO E—From Palafox e, 10 n of Lee Monument
209 Fate Hutchinson*
213 Freeman Harris*
215 E Hendricks*
217 Rebecca Thomas*
219 W H Miller*
Hayne X
300 Oliver Jones*
302 Henry Simpson*
310 Louis Turner*
311 Nee Carr*
312 Solomon Reese*
313 J T Sewell*
315 Susie Ducher*
Alcaniz X
410 Wm Henderson*
411 Letha Bell*
412 Howard Osburn*
Davis X
504 N L Neilson
505 John Palmer
Cordova X
608 J S Leonard
San Carlos*
705 G A Siddons
721 W L Wittick
Cevallos X
802 H C White
803 Joseph Weiland
809 W T Delony
818 R A Baker
Ninth av X
900 Mrs Mattie Boyer
919 W L Moore
922 A A Credille
Tenth av X
Eleventh av X
Twelfth av X
1218 C S Bonacker
1220 Edwin Pholman
1227 W S Oerting
Thirteenth av X
1300 J T Perry
1310 Nelson Phenney
1316 F M Williams
1320 J M Herrington
1326 A R Webb
Fourteenth av X
Fifteenth av X
1500 G A Wegner
1507 C F Steward
1508 J A Johnson
1523 C E McClure
Sixteenth av X
1600 Hubert Ansley
1610 S B Apple

B. A. DAVIS Monuments and Tombstones 7-9 E. Chase Tel. 592
Oldest Firm of Its Kind in the State of Florida

BARRIOS & ACOSTA
SHEET METAL WORKERS
110 E. GOVERNMENT TEL. 2284

Historical Information Gatherers

2018 Pensacola, FL - Polk City Directory

MORENO CT Cont'd
11 Jenkins Koreda S [9]
12 Johnson Nakkia M ✓ [13] = (1952)
Johnson Terry
McDonald Austin J ✓ [6]
13 Grice Rose M ✓ @ [3]
Grice Della M
14 Silas Timothy B ✓ @ [11] = (1952)
15 Bargneane Colleen V ✓ [12] = (1952)
Ⓝ Woodward Emma ✓
16 Watson Chanice L ✓ [5]
17 Garrette Stacey M [25] = (1952)
18 Ⓝ Dortch Zakeya C ✓
19 Castillo Estela ✓ [11] = (1952)
.....850-458-8158
20 Ⓝ Andrews Gladys ✓
Banks Latonia M ✓ @ [5]
McHenry Derrick D ✓ [11] = (1952)
21 Tran Tai ✓ [31] = (1952)
22 Ⓝ Brown Kenneth M & Vickie D ✓ @
23 Morrow Jenny M ✓ [21] = (1952)
.....850-453-5838
Morrow Myong C 850-453-5838
24 Johnson Antonio @ [10] = (1952)
Mason Linda J [9]
25 Ⓝ Johnson Bedesta R ✓ @
26 Ⓝ Gross Ladreika
27 Ⓝ Moultrie Shantora ✓ 850-857-9410
28 No Current Listing
29 White Larry E ✓ @ [16] = (1952)
30 Dotson Lola M ✓ [17] = (1952)
.....850-453-5224
31 Carter Cindy L ✓ @ [15] = (1952)
32 Sampson Melody E ✓ [23] = (1952)
33 - 35 No Current Listing (3 Hses)
36 Fleming Jovan L ✓ [5]
37 Watts Katail M ✓ [9]
38 No Current Listing
39 Keys Finley D & Angela C ✓ @ [2]
40 Ⓝ Lewis Barbara A
41 Brye Sean L @ [15] = (1952)
42 McGruder Cedric ✓ @ [2]
43 No Current Listing
44 Watson Tatreal ✓ @ [5]
45 Finkley Angela [10] = (1952)
46 Cobb Teaukka L ✓ [11] = (1952)
47 Gipson Shakata M ✓ @ [23] = (1952)
48 Johnson Christopher J [5]
49 No Current Listing
50 Coleman Janice L @ [5]
51 Thompson Michael B ✓ [12] = (1952)
52 - 53 No Current Listing (2 Hses)
54 Bartholomew Erikah @ [5]
55 Walker Barbara A ✓ @ [23] = (1952)
Walker Brian T
56 Obair Crystal A ✓ @ [5]
57 Ross Nancy L ✓ [12] = (1952)
58 Roberts Roy L [24] = (1952)
59 Wilkins Gail ✓ [2] 850-456-2788
60 Ⓝ Ducree Ana ✓ @
61 No Current Listing
62 Ⓝ Herrick Paul ✓
63 Whitfield Corey [3]
64 Edwards Secoya ✓ @ [3]
65 No Current Listing
66 Cormier Veronica M [23] = (1952)
English Travis ✓ [2] 850-361-4095
67 Warren Regina @ [13] = (1952)
68 Ⓝ Sands Jessica M
69 Humphrey Vanessajeanett M @ [5]
Squire Amanda R ✓ [10] = (1952)
70 Thompson Zada ✓ @ [7]
71 Ⓝ Grice Curtis
72 White Rolania N ✓ [8]
73 Brabley Mary L ✓ [16] = (1952)
.....850-457-2582
74 Webster Margaret ✓ [23] = (1952)
Webster Jasmine
75 Hockett Margaret ✓ [11] = (1952)
76 Ⓝ Young Patricia D
77 Jones Olene ✓ @ [9] 850-456-2737
Jones Willie Jr 850-456-2737
78 Tran Sinh ✓ @ [34] = (1952) ..850-456-1838
79 Edwards Cora ✓ [12] = (1952)
.....850-458-2376
80 Hawkins Keyairis ✓ [2] 850-607-8203
81 Gooden Shunita ✓ [2]
82 Fogie Marianne K ✓ [6]
Fogie Amber M
+ LEXINGTON TER BEGINS
83 Jackson Turrell D ✓ [15] = (1952)
84 Ⓝ Anderson Lois ✓
Ⓝ Gaston Kierra A ✓
85 Bradley Millie ✓ [7]
Redmond Laquia A ✓ [9]
86 Witherspoon Francine L ✓ @ [5]
Witherspoon Skwanitra
87 - 88 No Current Listing (2 Hses)
89 Ⓝ Garay Carolyn J ✓ @ 850-456-7385
90 King Bettye J ✓ [19] = (1952) ..850-607-8871
91 - 92 No Current Listing (2 Hses)
93 Betties Shantina M [13] = (1952)
94 No Current Listing
95 Ⓝ Warren Sylvester Sr

MORENO CT Cont'd
96 Booth Tracy ✓ @ [7]
97 Brueck Cierra ✓ [2]
Brueck Tristian
98 Brock Teresa A ✓ [29] = (1952)
99 Wright Julius ✓ @ [5]
100 Newlan Kelly R ✓ [2]
Newlan Michael
101 No Current Listing
102 Cook Timothy D [22] = (1952)
103 Ducree Arla P ✓ [14] = (1952)
Ducree Dorothy
Mims Barbara J ✓ @ [15] = (1952)
Mims Marquita S
Robinson Derrick ✓ @ [6]
104 Hardy Judy C ✓ [20] = (1952)
105 No Current Listing
106 Archie Antonio D & Shantoria ✓ @ [4]
107 Soles Cameron ✓ [2] 850-497-6051
108 Ⓝ Robinson L'Tonia P ✓ @
Robinson Bonnie
109 No Current Listing
110 McNabb Alice M ✓ [6]
111 Brown Quinlan L ✓ [7]
Stanley Chad ✓ [15] = (1952)
Stanley Sheila B
112 Ⓝ Jones Sarah ✓
113 Lowe Thomas J ✓ [6]
114 Watson Estella ✓ [22] = (1952)
115 Ellis Denise [5]
116 Mobley Della S [2]
117 No Current Listing
118 Ⓝ Henry Angella Y ✓ @
Henry Joyce
Ⓝ Mack Monique M ✓
119 Durapau Floyd J ✓ [10] = (1952)
Travis Delaine ✓ @ [2]
Travis Lakeshia
120 No Current Listing
121 Johnson Gregory R ✓ [15] = (1952)
.....850-453-0027
122 Ⓝ Powers Stephanie M
123 No Current Listing
124 Albert Christine M ✓ [21] = (1952)
.....850-453-3887
125 Rogers Denesha C [5]
126 Swain Debra K ✓ @ [22] = (1952)
Swain Christian
127 No Current Listing
128 Hill-Dowdy Thalezondra ✓ @ [3]
129 James Shaundaica L ✓ [5] ..850-435-4328
130 No Current Listing
131 Ⓝ McDowell Charles ✓
Middleton Rasheed ✓ @ [11] = (1952)
132 Frise David A II ✓ @ [20] = (1952)
Frise Jonathan
133 Terrell Raymonde Y @ [2]
Terrell Earl
134 Johnson Amy R @ [7]
135 Young Kimber R ✓ [11] = (1952)
136 No Current Listing
137 Higdon Henry J Jr ✓ @ [13] = (1952)
Higdon Mary J
138 Outlaw Shaqualle ✓ [2] 850-912-4151
Windsor Shauniece L ✓ [2]
139 Brown Rita M [22] = (1952)
140 Quiles Debra J [41] = (1952)
Quiles Daniel J
141 No Current Listing
142 Ⓝ Jenkins Lasonya E @
143 Lewis Ebony M [10] = (1952)
144 - 145 No Current Listing (2 Hses)
146 French Elisha A ✓ [21] = (1952)
147 McPherson Elaysha L ✓ [9]
Ⓝ Stanley Domonique E
148 Ⓝ Washington Geralle L ✓ @
149 Brown Tony ✓ [9] 850-607-6065
Brown John Jr 850-607-6065
150 - 151 No Current Listing (2 Hses)
152 Johnson Jessica M ✓ [13] = (1952)
153 - 154 No Current Listing (2 Hses)
155 Ⓝ Montgomery Michael ✓
Pressley Ashley N ✓ [5]
156 Kyles Mikesha M ✓ [5]
157 Berry Mary L ✓ [35] = (1952)
158 No Current Listing
159 Johnson Dora ✓ [16] = (1952)
160 Ⓝ Rutledge James & Taleitha M ✓
161 Floyd Danielle A ✓ [23] = (1952)
162 Hill Lakasia ✓ [2] 850-696-2858
163 Lee Inez G ✓ [30]
164 Bell Devon A ✓ [12] = (1952)
Sanders Cynthia G ✓ [3] 850-549-3926
Stallworth Earlene R ✓ @ [8]
165 Ⓝ James Joyce ✓ 850-465-3629
166 Lyons Jimmy L Jr [22] = (1952)
167 Dobbins Deborah E ✓ [18] = (1952)
.....850-361-4585
168 Locke Letiberia L [15] = (1952)
169 - 170 No Current Listing (2 Hses)
171 Mathurin Nitra ✓ @ [3]
Robinson Courtney N ✓ [11] = (1952)
172 Holmes Donald ✓ [3] 850-607-7192
173 Johnson Tiara V [11] = (1952)

This directory is the property of Polk City Directories. It is leased for the personal use of the subscriber. Use of this directory is subject to the Terms of Use appearing on the title page of this directory.

This information changes by 60% each year.

For an updated directory call 1-800-555-6124 or visit

www.PolkCityDirectories.com

MORENO CT Cont'd
Ⓝ Laster Dashia S ✓
174 No Current Listing
175 Murphy Sharon R [30] = (1952)
176 Bolling Eunice J [16] = (1952)
Ⓝ Witherspoon Tiera ✓ @
177 Kemp Walter L Sr ✓ @ [39] = (1952)
.....850-455-1212
178 No Current Listing
179 Boyd Calar M ✓ @ [20] = (1952)
180 No Current Listing
181 Moss Tiara S [7]
182 No Current Listing
183 Anderson Francis M ✓ [9] = (1952)
.....850-456-8461
184 Marshall Anthony ✓ @ [3]
Marshall Christel
185 Blackmon Stacia D [10] = (1952)
186 Rease Lillie J [22] = (1952)
Rease Rufus
187 Brown Roderick M ✓ @ [18] = (1952)
.....850-466-3305
188 Ⓝ Johnson Tyrell ✓ @
189 Chambers Aretha Y ✓ @ [13] = (1952)
190 Young Latia ✓ @ [3]
191 - 192 No Current Listing (2 Hses)
193 Carter La C ✓ [14] = (1952)
194 Watkins Shamorrow M [9]
195 Squaire Amanda R ✓ @ [17] = (1952)
196 Ⓝ Silas Kshunda ✓
197 Agee Willie ✓ [8] 850-458-5075
198 Ⓝ Farmer Sabrina ✓
199 Bishop Marzette M [3]
200 Riley Arlecia N @ [3]
+ KINCAID ST INTERSECTS
HOUSEHOLDS 226

E MORENO ST (PENSACOLA)
• ZIP CODE 32503 CAR-RT C021
301 Hightower Terris D ✓ [6]
McGruder Cherryl L ✓ @ [22] = (1946)
.....850-439-0020
McGruder Christian T 850-439-0020
310 Sligh Anthony ✓ [26] = (1946)
312 Ⓝ Tillman Brown T ✓ @ 850-434-8334
315 Porche Johanna ✓ @ [12] = (1946)
.....850-791-6082
Porche Elizabeth J 850-791-6082
Smart Gwendolyn W ✓ [31] = (1946)
316 No Current Listing
318 Jennings Jeffrey & Heather ✓ @ [2]
350 McCall Freeman N & Janet M ✓ @ [36] = (1997) 850-435-4089
413 Campbell Wedless T & Patricia A ✓ @ [39] = (1901) 850-432-2918
500 MT CANAAN BAPTIST CHURCH churches
.....850-432-1131
505 Hatcher Irene ✓ @ [1] = (1946)
601 Rhoden Jeannie K & Amos L ✓ @ [27] = (1970) 850-470-0794
603 No Current Listing
605 Ⓝ Straus Sabrina A
607 Kidd Brandie R & Leslie ✓ [18] = (2003)
613 Hunt Larry D & Barbara J ✓ @ [33] = (2002)
.....850-434-1229
703 Blackmon Samantha L ✓ @ [5]
721 No Current Listing
802 Payne Mary V ✓ [54] = (1900)
Payne Julynn
803 Parker Bernard R Jr & Patricia P ✓ @ [32] = (1901) 850-435-9696
809 Knowles Christopher K ✓ [14] = (1900)
Knowles Robert T Jr
900 J J TALBOTT LAW OFFICE PA attorneys ✓ @ 850-437-9600
Talbott Jj J ✓ [4]
TALBOTT LAW FIRM attorneys ✓
.....850-437-9600
912 Pfeiffer Jason H ✓ [10] = (1942)
Pfeiffer Lydia T
912 1/2 Ⓝ Carter Jacob T
915 Ⓝ Taylor Bernadette M ✓ = (1942)
Taylor Maria B
919 Ⓝ Harwood Odus E & Brenda D ✓
• ZIP CODE 32503 CAR-RT C027
1000 YAPA BETTY A nurses-licensed-anesthetist 850-469-7663
1006 Beck Earnestine C ✓ [27] = (1942)
.....850-433-4731
Beck Timothy E Sr 850-433-4731
1008 Jurgens Rich R ✓ @ [26] = (1941)
1012 Brinson Melissa ✓ [3] 850-497-6253
Taylor Emma M ✓ [8] = (1942)
1107 Mac Arthur Rebecca S ✓ [54] = (1932)
.....850-432-5596
1111 Love William J & Jana S ✓ [21] = (1942)
1212 CATHEDRAL OF THE SACRED HEART churches ✓ @ 850-438-3131
Valenzuela James P [4]
1218 No Current Listing
1220 Stubbs Brian A [6] = (1942)
1221 McCartan Michael J & Rayeko H ✓ [37] = (1928)
1224 Reed Michael V ✓ [28] = (1942)
Reed Erica
1300 Green Kenzie ✓ [2]
1309 Anglin Kipp E & Deborah J ✓ [5] = (2015)
1310 Wells Christopher A ✓ @ [42] = (1908)
.....850-433-5367
1316 No Current Listing
1317 Holman Kenneth D & Jennifer D ✓ [23] = (1933)
1319 McDaniel John A ✓ @ [20] = (1933)
1320 Williams Gary L & Cheryl A ✓ @ [44] = (1965) 850-438-8569
1414 Craney Sharon W & Michael C ✓ [22] = (1923)
1416 Cheshire Gustave R ✓ [14] = (1965)
1418 Wiggins Jessica L @ [5]
1420 Hurst Jeanette B ✓ [42] = (1965)

E MORENO ST Cont'd
1422 Fontaine Evangeline M ✓ [18] = (1939)
1504 Gremillion Russell J Jr ✓ @ [11] = (1928)
1507 ANGELS AT PEACE LEARNING ACAD child care serv ✓ 850-433-7995
1508 Harris April ✓ @ [36] = (1918)
.....850-434-2920
1514 Smith Stanley R ✓ [5] = (1941)
1517 Schroeter Adam A & Dara R ✓ [8] = (1939)
1520 Dearing John M & Lesley K ✓ [3] = (1941)
1521 Day Judson B & Dovennie M ✓ [25] = (1938)
1523 Christopher Michael M & Donna G ✓ [33] = (1901)
1524 Miller Maurice G & Christine L ✓ [21] = (1966) 850-429-7577
1600 Ⓝ Baldwin Lynn
Starr Richard G Jr [2]
1604 Fischbeck Vicki A ✓ [13] = (2015)
1608 Odom Linda B ✓ [2]
1612 Ⓝ Yasunaga Rebecca G ✓
Yasunaga Joseph W
1616 Nolan Donald A ✓ [3] = (1939)
1622 Turner Trevor W ✓ [5]
1624 Wood Joan M ✓ [21] = (1980)
1700 Price Linda E & John M ✓ @ [6] = (1939)
.....850-332-6906
1701 FURNITURE REPAIR MAN furniture- rpr & refinishing ✓ @ 850-436-4030
Ⓝ Winland Don D Jr ✓ = (1939)
1704 Ⓝ Helms Ronnie ✓ = (1939)
1707 Johnson Travis R ✓ [14] = (1942)
1716 Noyes Scott M ✓ [10] = (1939)
Parks Raymond ✓ [15] = (1939)
1731 Ⓝ Dibenedetto Greg ✓ = (1939)
1746 Bassett Lowell W & Deborah R ✓ [2] = (1928)
1758 Patchanian Lauren K ✓ [9] = (1939)
1763 Stewart Anita M ✓ @ [8] = (1938)
1765 Coats Jake L & Mallory W ✓ [10] = (1936)
Ⓝ Westmoreland Mallory ✓
1774 Nase Galen L ✓ [9] = (1942)
1800 Gavallas Sophia S ✓ [50] = (1938)
.....850-433-3945
Gavallas Patricia M 850-433-3945
1810 Beal Bumell A & Dixie J ✓ @ [39] = (1933)
.....850-432-6888
Jones Richard A ✓ @ [39] = (1933)
.....850-432-6888
1811 No Current Listing
1814 Braxton Lindsey D ✓ [20] = (1939)
Shook Jonathan M & Lindsey B ✓ [8] = (1939)
1815 Fernandez Juan A & Jennifer D ✓ [4] = (1931) 850-857-9017
1816 Ⓝ Akacem Mehdi A ✓ 850-465-3673
1818 Freligh Carolyn S & Lawrence T ✓ @ [37] = (1928)
1819 Powell Cleo A ✓ [14] = (1939)
1820 No Current Listing
1822 Wright Hugh S ✓ [24] = (1938)
1900 Dawson Jeffrey A & Elise S ✓ @ [41] = (1928)
1902 Johnson Sandra M ✓ @ [3] = (1938)
.....850-857-9671
1904 Myers Forrest B Jr & Susan K ✓ [40] = (1928)
1906 Joubert Renaud G & Marjorie M ✓ [8] = (1928)
1907 Hughes Orvid W & Julie L ✓ [5] = (1938)
.....850-637-1972
1908 Godwin Ryan K & Tara N ✓ @ [17] = (1939)
1911 Swaim Kevin A ✓ [5] = (1953)
• ZIP CODE 32503 CAR-RT C015
2905 Bell George H Jr [3] = (1978)
3002 Hansford Dru D @ [14] = (1952)
Hansford David D
3003 Gaines Gregory B ✓ @ [34] = (1978)
3005 Ⓝ Garcia Lena ✓
Hernandez Susan @ [2]
Ⓝ Seabrook Tanya ✓
3006 Simonetti Piero A & Adriana C ✓ [27] = (1990)
3007 English Geraldine A ✓ [34] = (2013)
.....850-438-6359
3011 Riddick Thomas K ✓ [39] = (1933)
3100 Ⓝ Spearman Megan E ✓
3102 Thompson Wilmer W & Barbara S ✓ [58] = (1960) 850-438-3306
3103 Ⓝ Manning William & Kiley B ✓ = (1978)
Ⓝ Peake Mermie ✓ @
3104 Ⓝ Sanders Jeffrey T ✓ = (1978)
3106 Huebschman Heidi A ✓ @ [11] = (1978)
3107 Beasley Pamela A ✓ @ [14] = (1943)
Beasley Alex
3108 Vick Kayleigh N ✓ [13] = (1978)
3109 Divine Donald L & Maryann E ✓ [15] = (1994) 850-433-9799
3110 Kinsley Diane L ✓ [22] = (1954)
.....850-434-3226
3112 Bray Judy S [3]
3113 Ⓝ Chendea Andrei ✓ = (1978)
3114 No Current Listing
3200 Blackwell Randolph B III ✓ [3]
3201 Gay Earl L [13] = (1978)
3202 Reed Melissa C ✓ @ [23] = (1978)
3203 Perting Rita B ✓ [24] = (1956)
.....850-434-2153
3204 Imhof Patrick J & Eileen M ✓ [21] = (1957)
.....850-432-0036
3300 Hinote Jeffery S & Cynthia B [32] = (1987)
3302 Bailey David ✓ [7] = (1978)
Tomlinson Daren W & Tania R ✓ [8] = (1948)

E MORENO ST Cont'd
3303 Majors Jared R ✓ [10] = (1978)
BUSINESSES 7 HOUSEHOLDS 128

W MORENO ST (PENSACOLA)-FROM 1599 N REUS ST WEST
+ N PALAFOX ST CONTINUES
• ZIP CODE 32501 CAR-RT C022
33 A - No Current Listing (3 Apts)
+ N BAYLEN ST INTERSECTS
100 Ⓝ Barnes Mason ✓
Davies Pamela J ✓ [5]
2 No Current Listing
3 Clemmons Ella ✓ [19]
102 Ⓝ Jones Tina ✓
1 Tipton Michael S ✓ [9]
2 Whisenant Rebecca J ✓ [4]
2 Williams Nydia @ [9]
4 No Current Listing
104 Hutzley Derek J & Brenda C @ [17] = (1975)
105 - 106 No Current Listing (2 Hses)
107 Smith Amanda @ [8] = (1952)
113 Ordway David O ✓ [17] = (1972)
.....850-470-4458
Ordway Austin P 850-470-4458
Tanner Mary K ✓ @ [8] = (1952)
Vanreeth Jeannine F ✓ @ [17] = (1952)
114 Ⓝ Preston Robert A & Misty K ✓
120 Ⓝ Brown Zenaida ✓
Kwiecinski Tiffany A ✓ [6] = (1952)
Kwiecinski Kaitlyn N
+ N SPRING ST INTERSECTS
201 Ⓝ Overby Derek L
240 Mixon Amy R ✓ [13] = (1946)
.....850-465-3886
Ⓝ Rutland Amy ✓
249 Forret Teri K ✓ [20] = (1952)
.....850-857-9924
Forret Kimberly 850-857-9924
250 Blake Shelly Y ✓ @ [24] = (1970)
+ N BARCELONA ST INTERSECTS
300 Kenyon Max E ✓ [7] = (1952)
Kenyon Kathryn
301 Espy John S & Sandra S ✓ @ [34] = (1941)
.....850-438-7432
303 Gill Edward L & Sarah W ✓ [36] = (1941)
304 Dowdy Karen E ✓ @ [14] = (1940)
.....850-438-8768
313 No Current Listing
316 Stahl John F Jr & Sharon A ✓ [31] = (1940)
.....850-433-0920
317 Schneider Brent D & Erika M ✓ [18] = (1946) 850-465-3855
320 Duncan Jill D ✓ [14] = (1955)
+ N REUS ST INTERSECTS
415 Carrillo Christopher Y & Aja A ✓ [3] = (1941)
Milne Hannah ✓ [2]
Patel Brittany ✓ [3]
Whatley Aja A ✓ @ [18] = (1954)
420 Lynch Carol M ✓ [30] = (1939)
Lynch Shelley R
+ N A ST INTERSECTS
• ZIP CODE 32501 CAR-RT C014
502 Dixon Lois A & John ✓ [29] = (1909)
506 No Current Listing
507 Haenszel Matthew K & Clare H ✓ [2] = (1941)
511 Barnes Marian C ✓ [29] = (1975)
.....850-438-6129
Ⓝ Barnew Mimi ✓
512 Anderson Halcott F ✓ [29] = (1955)
.....850-432-8723
Fish Jeanette A ✓ [42] = (1970)
Fish Nancy A
514 CHRISTENSEN FINANCIAL INC real estate loans @ 850-470-9898
Coker Jack C & Kathy S ✓ @ [13] = (1948)
+ N B ST INTERSECTS
600 Hallman Donald B Jr & Anne ✓ [12] = (1939)
605 Lee James F Sr & Page B ✓ [33] = (1948)
.....850-432-9663
606 Boyer William E & Carmen J ✓ [38] = (1941) 850-432-4786
609 No Current Listing
612 Pugh Gwendolyn B ✓ [9] = (1948)
Pugh Leroy
615 Johnson Isaiah J & Zula M ✓ @ [27] = (1948) 850-438-8284
+ N C ST INTERSECTS
700 Wanjon Kathryn S ✓ @ [6] = (1955)
701 No Current Listing
724 Russell Christine B ✓ [4] = (1940)
.....850-549-3608
Russell Jamie J 850-549-3608
728 Bourke James R Sr ✓ [41] = (1948)
Bourke Mary B
+ N D ST INTERSECTS
800 Griggs Carl F & Alice F ✓ [37] = (1943)
801 Gunther Betty M @ [20] = (1950)
Gunther Douglas R
810 Brenner David L [2] = (1955)
815 Black Beulah L ✓ @ [42] = (2009)
.....850-433-1758
820 Kennedy Barbara M & Christopher ✓ [30] = (2006)
825 Cauthen La P ✓ [12] = (1954)
830 No Current Listing
835 Hill Dorothy M ✓ [2]
Hill Prania
840 Kimberl Jeanne ✓ [7] = (1955)
+ N E ST INTERSECTS
901 NICKELSEN PEGGY Y counselors ✓
PFC CLINTON COX FAMILY CTR nonclassified establishments ✓
1000 ABUSNEINEH BASEL MD physicians & surgeons ✓ 850-469-7406
ALLEN ELIZABETH speech pathologists ✓
.....850-434-4920
BAPTIST FLIGHT ambulance serv ✓
.....850-434-4555

Continued next page

2018 Pensacola, FL - Polk City Directory

+ MAPLE ST BEGINS Continued from prior page
W MORENO ST Cont'd
BAPTIST HEALTH CARE LABORATORY laboratories- medical ✓@ 850-434-4831
BAPTIST HEART & VASCULAR CTR heart disease info & treatment ✓
BAPTIST HOSPITAL physicians & surgeons ✓ 850-469-7406
BAPTIST MEDICAL GROUP physicians & surgeons ✓ 850-469-7406
BOKELMAN KATIE F DO physicians & surgeons ✓ 850-469-7406
CHILDRENS HOSPITAL MEDICAL CTR specialty hospitals ✓ 330-543-1000
COLLIER II EDWARD A CNP nurses-practitioners ✓ 850-469-7406
DORNAN SUZANNE phys therapists ✓ 850-434-4920
DUGAS MITCHELL G MD physicians & surgeons ✓ 850-469-7406
EMERGENCY CARE SPECIALISTS physicians & surgeons ✓ 850-434-4671
FARRO AMY DPT phys therapists ✓ 850-434-4920
N Hernandez Aileen ✓
INTERVENTIONAL RADIOLOGY physicians & surgeons ✓
JORDAN ESTHER K nurses- practitioners ✓ 850-469-7406
LAKEVIEW CENTER INC religious org ✓ 850-434-4567
LIVERMORE HOLLON pharmacists ✓ 850-776-2410
LORI'S GIFTS gift shops ✓ 850-434-4411
MCCALL JAMA C OT phys therapists ✓ 850-434-4920
MCFADDEN MEGHAN pharmacists
Millington Peter ✓ 5
MOHIUDDIN ZOYA MD physicians & surgeons ✓ 850-469-7406
OBERT SUSAN MARIE phys therapists ✓ 850-434-4920
OCCUPATIONAL THERAPY BAPTIST occupational therapists ✓ 850-434-4725
OSBORNE LAUREN pharmacists ✓ 850-467-7551
PADGETT DANIEL LEE pharmacists
PASTORAL SRV counseling serv ✓ 850-469-2363
PATEL VAIDEHI S MD physicians & surgeons ✓ 850-469-7406
PENSACOLA EMERGENCY PHYSICIANS physicians & surgeons ✓ 850-434-4694
POWELL KERRY nurses- practitioners ✓ 850-434-4011
QUICK DEEANNA phys therapists ✓
ROWE KEN MD physicians & surgeons ✓ 850-434-4920
RYAN SEAN pharmacists ✓ 850-512-8633
THOMPSON CHRISTOPHER phys therapists ✓ 850-434-4920
Wood Terrie ✓ 4
ZHANG JANICE nurses-licensed-anesthetist ✓ 941-360-1566
103 CARDIOPULMONARY SERVICES rehabilitation serv ✓@ ..850-469-2235
1025 SUNSHINE GARDEN CAFE restaurants ✓ 850-434-6412
+ N F ST ENDS
+ N G ST INTERSECTS
1101 Andrus E ✓ 4
BAPTIST HOSPITAL BEHAVIORAL mental health serv ✓@ ..850-434-4866
BAPTIST MEDICAL GROUP physicians & surgeons ✓ 850-434-4711
+ N H ST INTERSECTS
1201 BAPTIST HOSPITAL SLEEP CTR physicians & surgeons ✓ 850-469-7042
1300 BAPTIST HEALTH CARE SENIOR SVC health info & referral prog ✓
N Fogos Kay ✓
1301 BAPTIST HEALTHCARE MARKETING state government 850-469-3708
GET HEALTHY PENSACOLA health serv ✓ 850-469-2447
1305 FRESENIUS MEDICAL CARE clinics ✓ 850-434-1176
+ N J ST INTERSECTS
1401 Knight Patricia U & Terrance D ✓@ 43 ≡ (1956)
1403 Byrd Shanti L ✓@ 13 ≡ (2010)
1455 Epprsn Patricia D ✓ 2 ..850-466-2859
1460 No Current Listing
+ N K ST INTERSECTS
1551 PATHWAYS FOR CHANGE drug abuse/addiction info/trea ✓ 850-439-2941
N Thomas Joy G ✓@
1800 WESTMINISTER VILLAGE residential care homes ✓ 850-435-7416
101 No Current Listing
102 Walker John Y Sr 48
103 No Current Listing
104 Crow Gerry R ✓@ 11 850-429-9996
105 - 106 No Current Listing (2 Apts)
107 Caine Hazel ✓ 19
108 Graham Julia A 15
109 Realin Maria P ✓ 34
110 Barrick Geraldine B ✓ 8 850-439-5328
111 Barge Mary A 26
112 No Current Listing
113 Baradell John J Jr ✓ 7
114 Robinson Rosalind L ✓@ 17
115 Schlotfeldt David A Jr ✓ 25 850-332-7367

W MORENO ST Cont'd
201 Gardner Frances K ✓ 10
202 Pall Eva E 21
203 Gordon Willie 14
204 Hoskins Annie P ✓ 20
205 N Faison Catherine A ✓
206 Mobley Naomi ✓ 21
207 Brown John & Mary L ✓ 5 850-438-2146
208 Williams Linda S ✓@ 5
209 McCants Johanna M @ 18
210 Benton Teri L ✓ 9
210 Hall Fran A 5
211 Blue Bridgett ✓ 5
212 Oden Pamela R ✓ 22
212 Oden Katherine E
213 No Current Listing
214 Booker Eva M ✓ 8
214 Booker Barbara
215 Broadnax Gloria D ✓ 22
216 - 217 No Current Listing (2 Apts)
218 N Harbeson Pat E ✓
219 No Current Listing
220 N Bullard Walter ✓ ..850-607-6478
220 Bullock Walter 3
301 - 303 No Current Listing (3 Apts)
304 Anoai Leati 11
305 No Current Listing
306 Tipton Stephanie ✓@ 4
307 No Current Listing
308 Brainard Mary A 4
309 N McIntyre Bobby L ✓
310 Ollison Ella R ✓ 16
311 Burnett Emma L 11
312 No Current Listing
313 Ashley Iris D ✓ 5
314 Young Mary ✓@ 50 ..850-332-6581
314 Young Jerry 850-332-6581
315 No Current Listing
316 Edwards Clara M ✓@ 11
317 Smith Louise B ✓ 25
318 Feagin Ezekiel ✓ 16
319 Miller Sherley S 10
320 No Current Listing
401 N Dowling Stephen W
401 Reising Madge J ✓ 19
402 Tucker Robert P ✓ 11
403 Mims Johnny ✓ 9
404 Robinson Gloria J 10
405 Gibson Ellen B ✓@ 31
405 Gibson Rodney S
406 Dailey Bessie ✓ 6 850-438-7329
407 - 408 No Current Listing (2 Apts)
409 Baldwin Carrie ✓@ 6 850-433-9594
410 Harris Johnny L ✓ 18 850-434-2921
411 - 413 No Current Listing (3 Apts)
414 Severino Mary J ✓ 24 850-432-9522
415 Fails Ruth G 21
416 N Kammerdiener Alberta P ✓
417 Gordon Ethel F ✓ 11
417 N McCants Etta L ✓
418 No Current Listing
419 Valick Eleanor M ✓ 19
420 No Current Listing
501 Rush Sammy L ✓ 3 ..850-433-0441
502 No Current Listing
503 N Falzone Della B ✓
504 Crawford Betty A ✓ 5
505 Scott Benjamin F ✓ 9 850-332-6885
506 Harbaugh Donald W ✓ 4 850-433-9814
507 Smith Ronald ✓ 19
507 Smith Jerred
508 - 510 No Current Listing (3 Apts)
511 N Straughn Carolyn M ✓
512 - 513 No Current Listing (2 Apts)
514 Rickman Buddy ✓ 2
515 No Current Listing
516 Spellman Annie M ✓ 42
516 Spellman Mattie
517 No Current Listing
518 Grice Ruthie ✓ 20
519 Holmes Rudolph 3
520 N Turner Elise
1900 N Bates Vickie ✓@
Hickman Thomas ✓ 3
Madson Zerita B 5
PENSACOLA RETIREMENT VLG III independent living facilities ✓ 850-433-3364
N Robinson Ollie ✓ 850-438-7434
101 Miller Mary S ✓ 42 850-438-0995
102 Rao Michelle ✓@ 4
103 No Current Listing
104 Sclease Eleanor C ✓@ 12
104 Sclease Alaina C
105 Daniels Charles L Jr ✓@ 7
105 Daniels Elouise
106 Cardenas Betty J ✓@ 14
107 No Current Listing
108 Rambert George S Sr ✓ 16
108 Schmolke John R ✓ 3 850-466-5753
201 No Current Listing
202 N Cohen Nancy ✓
203 Dee David A ✓@ 21
204 No Current Listing
205 Giambrone Lucy ✓ 20
206 Frear Johnnie M ✓ 56 850-435-7730
207 Taylor Barbara J 3
208 Jenner William T ✓ 30
209 - 211 No Current Listing (3 Apts)
301 McVoy Willard M ✓@ 21 850-438-9994
301 McVoy Johnnie L 850-438-9994
302 Svec Joseph F ✓ 12

W MORENO ST Cont'd
303 Brundidge Clara P ✓ 16 850-429-1659
304 No Current Listing
305 Griffin Robert E 6
306 Foster Adlene P 3
307 No Current Listing
308 Hope Leon ✓ 12 850-438-9264
309 Murphy Allie O ✓ 8
310 Jackson Gwendolyn 2
311 - 401 No Current Listing (2 Apts)
402 Burleson Edward M ✓@ 35 850-434-2929
402 Burleson Mary J 850-434-2929
403 Dabon Carol A ✓ 5 ..850-438-0387
403 Dabon Anita 850-438-0387
404 Kimbro Janice C ✓ 13 850-361-4949
405 No Current Listing
406 N Garry Maryann A ✓
407 - 408 No Current Listing (2 Apts)
409 Carroll Sylvia ✓ 3 850-542-4260
410 No Current Listing
411 Cook Josephine ✓@ 18 850-435-8350
501 - 502 No Current Listing (2 Apts)
503 Johnson Jane C ✓@ 3
504 Lockhart Joanne E ✓@ 14
505 Wade Betty S ✓ 20 ..850-432-7184
506 Rahbar Nooshin ✓ 3
507 Rhodes Lissie L ✓ 12
508 Chamberlain Jeri ✓@ 28
509 Scarborough Virginia C 12
510 N Callahan Allen
511 Tracy Thelma J ✓@ 21
511 Tracy Joyce
• ZIP CODE 32505 CAR-RT C004
2190 No Current Listing
2200 Boykin Beatrice J 13 ≡ (1942)
2215 Jones Keria ✓ 9 ≡ (1956)
2216 No Current Listing
2218 Salazar Raymundo 25 ≡ (1960)
2219 A No Current Listing
B Seaton Sameria S 6
2221 No Current Listing
2305 Naffe Gerald ✓@ 8 ≡ (1956)
Naffe Maeanna
2413 Grimes Joyce ✓@ 13 ≡ (1956)
Grimes Susan F
2414 Hayes Ashawni M ✓@ 9 ≡ (2010)
2416 Naler Judith G ✓ 12 ≡ (1948)
2417 Wise James I & Mattie B ✓ 33 ≡ (1945) 850-438-4804
2419 Riley Linda W @ 3
2501 Nuhiwa Judith J ✓ 18 ≡ (1956)
2507 Talley Tyrone M & Toni M ✓@ 10 ≡ (1945) 850-857-9674
2511 No Current Listing
• ZIP CODE 32505 CAR-RT C005
2906 Clark Marguerite O ✓ 7 ≡ (1956)
2909 No Current Listing
2913 Waldrop Phillip D & Hope R ✓@ 5 850-434-7831
2925 No Current Listing
2930 Fountain Willie L & Peggy G ✓ 18 ≡ (1945) 850-434-2632
Griffin Leah ✓@ 18 ≡ (1956)
3008 Baldwin Nette ✓@ 9 ≡ (1956)
N Moorer Paula E ✓@
Moorer Sergio
N Nette Baldwin ✓
3010 - 3011 No Current Listing (2 Hses)
3015 Gonzales Jonathan J 2
N Lepard Carl ✓ ≡ (1956)
3030 Kennedy Jimmie 56 ≡ (1949)
3104 N Tarlton Windy ✓@
A - B No Current Listing (2 Apts)
3220 Sims Willie D ✓ 17 ≡ (1975) 850-436-4423
3303 Phifer Tiffany S ✓@ 24 ≡ (1958) 850-434-3053
3304 No Current Listing
3311 ESCAMBIA CHRISTIAN SCHOOL schools ✓@ 850-433-8476
• ZIP CODE 32505 CAR-RT C001
3608 Perry Joshua B & Kasandra L ✓@ 6 ≡ (1956)
3610 N Baker Sean L ✓
Martin Michael W & Rachel M ✓ 37 ≡ (1960)
3612 N Edmonson Zachary ✓@
A No Current Listing
B N Murph Jeffrey
3614 Roper Connie L ✓ 22 ≡ (1945)
Roper Joseph
3704 - 3801 No Current Listing (2 Hses)
3802 Walker Juliette ✓@ 9
3803 Floyd Keisha R ✓ 4
3804 Hayward Jeffrey A ✓@ 30 ≡ (1945)
Hayward Stephen
3805 Hunter Tikevia J ✓ 2 850-439-5027
Mallety Johnnie ✓@ 2 850-361-1349
Mallety Johnkevia 850-361-1349
3806 Childers Denise D @ 9 ≡ (1974)
Childers Vincent
3807 Young Janya T ✓@ 2 ≡ (1974)
3808 No Current Listing
3809 Thornhill Anna M & Gregory ✓ 34 ≡ (2007)
3900 No Current Listing
3901 Farmer Jackie L ✓@ 20 ≡ (2003)
3902 Allen Eugene ✓ 6
Grandison Mary A ✓@ 10 ≡ (1974)
Grandison Aretha
Poole Brenda ✓ 5
3903 Portugal Reynaldo 5 ≡ (1943)
3904 Crafton James E & Myrtle J ✓@ 23 ≡ (1942)
3905 Welch Easter R ✓@ 42 ≡ (1968) 850-432-5571
Welch Gretchen S 850-432-5571

W MORENO ST Cont'd
3906 Johnson Karla M ✓ 24 ≡ (2005)
Johnson Rosalynn E
3907 Corker Anita ✓ 14 ≡ (1974)
3908 Smith Moses K & Juanita M ✓@ 26 ≡ (1945) 850-439-3589
3909 N Butler Kathy ✓
N Lutley Bianca ✓
3910 N Toliver Tranise M ✓@
Toliver Tractice
3912 Kominsky David L 32 ≡ (1943)
BUSINESSES 51 HOUSEHOLDS 303

MORGAN LN (MOLINO)-FROM 6865 BRICKYARD RD WEST
• ZIP CODE 32577 CAR-RT R012
932 Jinright Angela ✓ 8 ≡ (1970)
Morgan Timothy L & Barbara J ✓@ 36 ≡ (1993)
950 Morgan Gail S ✓ 28 ≡ (1998)
Morgan Dale
1016 Kelley Sheryl M ✓ 20 ≡ (1976)
Kelley Gw W
1064 Bigham Lynda M & Thomas L ✓@ 18 ≡ (1966) 850-587-5137
Sizemore Lynda M & George H ✓@ 26 ≡ (1968)
+ NICHOLSON DR INTERSECTS
HOUSEHOLDS 6

MORGAN RD (CENTURY)-FROM 7001 STUCKY RD WEST
+ HIGHWAY 4A CONTINUES
• ZIP CODE 32535 CAR-RT R001
1520 Camley Joyce M ✓ 22 ≡ (1965)
N Sanders Leah ✓ ≡ (1973)
+ STUCKY RD BEGINS
1590 Johnson Jasper G & Polly V ✓ 37 ≡ (1990)
1591 N Boswell Delton E ✓ ≡ (1973)
1601 Bauer Jeffery L ✓@ 18 ≡ (1961)
Bauer James L
1650 N Arnold S B ✓ ≡ (1973)
Burkett Arnold S & Joyce W ✓@ 46 ≡ (1975)
1660 Lashley Steven D ✓@ 10 ≡ (1973)
Lashley Mindy D
1670 Jernigan Brenda F 14 ≡ (1996)
1681 Morgan Christophe A ✓ 12 ≡ (1973)
+ RAINES RD INTERSECTS
HOUSEHOLDS 10

MORGAN RD (MC DAVID)
+ ARTHUR BROWN RD CONTINUES
• ZIP CODE 32568 CAR-RT H064
4640 Morgan Helen ✓ 3 ≡ (1974)
+ OASIS TRAIL RD BEGINS
4747 Keesler Richard E & Sharon K ✓ 14 ≡ (2006) 850-327-4839
4821 Diller Helen L ✓ 30 ≡ (1974) 850-327-4302
4951 Schneider Brenda S ✓ 5 ≡ (1962) 850-327-4363
Schneider Lisa D 850-327-4363
5110 No Current Listing
5211 COTTONWOOD FARM LLC farms
Schneider Lisa D & Perry M ✓ 31 ≡ (1969)
5220 Wenger Ervy D ✓ 30 ≡ (1974) 850-327-4211
Wenger Dale E 850-327-4211
5280 Holdeman Kim L & Rachel W ✓ 23 ≡ (1986) 850-327-4612
5291 Delmar Laddie L Jr 15 ≡ (1963)
5401 Chambless Christopher S & Kimberley W ✓ 24 ≡ (1997) 850-327-4175
5407 McCall Joseph E & Robin S ✓ 30 ≡ (1995) 850-327-6427
5411 No Current Listing
5490 Schneider Royce A & Marilyn J ✓ 29 ≡ (1942)
5560 Schneider Raymond V ✓ 25 ≡ (1994) 850-327-4273
Schneider Susan J 850-327-4273
WALNUT HILL CHR-GOD IN CHRIST churches ✓
5571 Solomon John P & Stephanie D ✓ 38 ≡ (1974) 850-327-4339
5681 Solomon Preston F & Amelia P ✓ 56 ≡ (1959) 850-327-4433
5731 N Turner Autumn ✓ ≡ (1974)
5777 No Current Listing
+ BEASLEY RD BEGINS
+ COUNTY HWY 99 INTERSECTS
+ S HWY 99 INTERSECTS
BUSINESSES 2 HOUSEHOLDS 18

MORGAN CEMETARY RD (MOLINO)
• ZIP CODE 32577 CAR-RT R003
1825 Hughen Mary E ✓@ 38 ≡ (1959) 850-587-5680
1835 Hughen James W & Angela R ✓@ 36 ≡ (2005) 850-587-4136
1999 Kennedy Denise W ✓ 4 ≡ (1991)
HOUSEHOLDS 3

MORNING MIST CIR (PENSACOLA)-FROM 5543 SHADOW GROVE BLVD NORTHWEST
• ZIP CODE 32526 CAR-RT R007
1704 Deguzman Godwin R & Daisy S ✓@ 26 ≡ (1992)
1705 N Alfelor Edwin ✓
1708 Christian Raphael S & Patricia A ✓ 38 ≡ (1994) 850-457-4116
1709 Acob Platon A & Rebecca A ✓ 8 ≡ (1992) 850-456-3563
HOUSEHOLDS 4

MORNINGSIDE DR (PENSACOLA)-FROM 1829 HALLMARK DR EAST
• ZIP CODE 32503 CAR-RT C025
1800 Koontz Brian E 7 ≡ (1955)

MORNINGSIDE DR Cont'd
1810 No Current Listing
1820 Coker Barry L & Brenda A ✓@ 31 ≡ (1956)
1830 Page Charles R & Elizabeth C ✓ 15 ≡ (1956) 850-433-1947
1840 Smith Johnny T & Dorothy M ✓@ 58 ≡ (1959)
1850 Steeves Gabriel H 9 ≡ (1966)
1860 N Cook Samantha J & James H ✓@ ≡ (1966)
N Wiles Samantha ✓ ≡ (1966)
1870 Mikul Paul A & Lynn M ✓@ 33 ≡ (1956) 850-433-9783
+ BEACON RD BEGINS
1900 Sayre Elisa M ✓ 21 ≡ (1957)
1930 Luciano Anthony M 21 ≡ (1957)
1950 No Current Listing
+ KENILWORTH RD ENDS
2000 N Freeman Johanna A ✓ ≡ (1966)
2001 Howland Tiffany K @ 7 ≡ (1957)
2011 Snyder Marion S III & Julie K ✓ 24 ≡ (1958) 850-436-8419
2020 N Fabbro Christopher R ✓ ≡ (1966)
2021 Daigle James A Sr ✓ 46 ≡ (1962) 850-432-7879
Daigle Darlene M 850-432-7879
2031 Farley Owen E Jr & Clara M ✓ 50 ≡ (1958)
2040 Mayer Hans L & Teresa G ✓ 47 ≡ (1959)
2041 Kinnard Roger S & Brooke B ✓ 22 ≡ (1959)
2060 Mayer Roy C & Beverly A ✓@ 27 ≡ (1958)
+ PIEDMONT RD BEGINS
2105 N Davies Kelly L ✓ ≡ (1966)
2106 Samaras Helen S ✓ 56 ≡ (1967) 850-433-6480
2115 Harker Kay F ✓ 23 ≡ (1966)
Harker Rhonda K
2116 Prettyman George S & Lori M 20 ≡ (1964)
2125 Raj Anil K & Johanna J ✓ 24 ≡ (1969) 850-429-0330
2135 Bailey Margaret J ✓ 38 ≡ (1967) 850-433-0899
Bailey Jeanette H 850-433-0899
2136 EDWARDS BUILDING & DESIGN INC building contractors ✓ 850-429-9613
Edwards Robert A & Margaret C ✓ 26 ≡ (1967)
+ COPLEY DR INTERSECTS
2145 Granger Kenneth E III ✓ 3 ≡ (1966)
Granger Nicole
N Saj Nicole ✓ ≡ (1966)
2155 Stevens Richard W & Mandy E ✓@ 25 ≡ (1972)
+ MCCLELLAN RD INTERSECTS
BUSINESSES 1 HOUSEHOLDS 31

MOROSO DR (PENSACOLA)-FROM 9101 DAYTONA DR EAST
• ZIP CODE 32506 CAR-RT R016
9101 Colley Myles C & Terri C ✓@ 18 ≡ (2002) 850-458-9266
9102 Jones Christopher P & Melina A ✓@ 3 ≡ (1999)
9105 N Fleming Dominic ✓
N Muraisi Basel A ✓ ≡ (1989)
9106 No Current Listing
9109 Chinn Valerie L ✓@ 12 ≡ (1989)
9110 ICRACKED cellular telephones-serv & rpr 850-972-2133
Suarez Jennifer D ✓@ 23 ≡ (2001)
9113 N Seith Thomas R ✓
9114 Gates Schad E & Brooke L ✓@ 4 ≡ (2001)
9117 Hamilton Jerry D & Pampa J ✓ 17 ≡ (2001) 850-453-1415
9118 Thomas Stephen W ✓ 25 ≡ (2002) 850-458-5688
Thomas Robert W 850-458-5688
9122 Wilson Janice L @ 15 ≡ (1989)
9123 Nguyen Hiep & Kim-Hoa T ✓ 21 ≡ (2002) 850-453-8557
9125 Tran Quan V ✓ 18 ≡ (2002)
Tran Autumn P
9126 Taylor Darryl E & Rebecca A ✓ 17 ≡ (2001)
9129 Green Michael J & Rosalind ✓@ 15 ≡ (2001)
9130 N Kimbrough Terry G ✓ ≡ (1989)
9133 Witherspoon Sabrina A & Bernard X ✓ 16 ≡ (1989)
9134 N Sanchez Fl Cristina ✓
N Sinclair Franklin D ✓ ≡ (1989)
9137 N Grandison Dora L ✓ ≡ (1989)
Grandison Aubray
9138 Nguyen Van B & Su V ✓@ 16 ≡ (2002)
9141 Prestridge Shelly ✓ 3 ≡ (1989)
Prestridge Zoltan M
9142 No Current Listing
9145 Tran Tien V ✓ 18 ≡ (2001)
Tran Thanh K
9146 Nguyen Hoai H & Huong ✓ 16 ≡ (2001)
9149 Spitsbergen Suzanne F & Matthew J ✓ 29 ≡ (2001) 850-454-0248
9153 Stone George W ✓ 2 ≡ (1989)
Stone Lindsay
9157 Sands Michael A & Deborah ✓ 18 ≡ (2002) 850-456-0789
+ ROEBLING TRL INTERSECTS
BUSINESSES 1 HOUSEHOLDS 29

MORRIS AVE (CANTONMENT)
• ZIP CODE 32533 CAR-RT C001
98 N Watson Earnest ✓@ ≡ (1962)
Watson Martha L
100 Beadle Avery H ✓ 51 ≡ (1952) 850-968-2948
Lucas Clarence ✓@ 2

STREET GUIDE

PKST 819620

W MORENO ST Cont'd

120 Kupice Rachel E ✓ 5▲(1946)
Kupice John T
+ N SPRING ST INTERSECTS
201 No Current Listing
240 Dalemberte Tiffany D ✓ 19▲(1960)
Mixon Amy R ✓ 4▲(1946)
(N) Skidmore Jeremy H ✓
249 Forret Teri K ✓ 14▲(1946)
Forret Kimberly
250 Blake Shelly Y ✓ 16▲(1970) ..850-912-4650
+ N BARCELONA ST INTERSECTS
300 No Current Listing
301 Espy John S & Sandra S ✓@ 29▲(1941) ..850-438-7432
303 Gill Edward L & Sarah W ✓ 13▲(1941)
304 (N) Steinmeyer Steven E ✓
313 (N) Flower Curtis A ✓
316 Stahl John F Jr & Sharon A ✓ 26▲(1940) ..850-433-0920
317 Schneider Brent D & Erika M ✓ 13▲(1946)
320 Duncan Jill D ✓@ 6▲(1955) ..850-542-7024
(N) Koeniger Ralph E ✓
+ N REUS ST INTERSECTS
415 Jernigan Richard W ✓ 2▲(1939)
420 Lynch Carol M ✓ 19▲(1939) ..850-433-2115
Lynch Kerri A ..850-433-2115
+ N A ST INTERSECTS
• ZIP CODE 32501 CAR-RT C014
502 Dixon Lois A ✓ 17▲(1909)
506 Wilson Steven D & Carol A ✓@ 40▲(1948) ..850-432-8949
507 Norenberg Ryan J & Lindsey A ✓ 11▲(1975)
511 Barnes Marian C ✓@ 20▲(1975) ..850-438-6129
512 Anderson Halcott F ✓ 20▲(1945) ..850-432-8723
Anderson Elizabeth C ..850-432-8723
Fish Nancy A ✓ 20▲(1970)
Fish Jeanette A
514 Anderson Chad A 20▲(1945)
+ N B ST INTERSECTS
600 Berquist Anne M ✓ 2
(N) Bruner Tanya M ✓
605 INSURENET INC business serv ✓@ ..850-432-9663
Lee James F Sr & Page B ✓ 28▲(1948) ..850-432-9663
606 Boyer William E & Carmen J ✓ 33▲(1941) ..850-432-4786
609 No Current Listing
612 Pugh Gwendolyn K 4▲(1948)
615 Johnson Isaiah J & Zula M ✓ 22▲(1948) ..850-438-8284
+ N C ST INTERSECTS
700 (N) Wanjon Kathryn S▲(1945)
701 No Current Listing
724 Gucciardo Kayreen K ✓ 2▲(1940)
727 (N) Dozier Arthur ✓@
728 Bourke James R Sr ✓ 38▲(1948)
Bourke Mary B
+ N D ST INTERSECTS
800 Griggs Carl F & Alice F ✓ 14▲(1943) ..850-432-3744
801 Gunther Betty M 15▲(1950)
Gunther Douglas R
810 Briggs Dealyer L ✓@ 2 ..850-437-9617
815 Black Beulah L ✓ 6▲(2009) ..850-433-1758
820 Kennedy Barbara M & Christopher ✓ 7▲(2006) ..850-429-9454
825 Cauthen La P ✓ 7
Denton Joseph T & La C ✓ 26▲(1965)
830 Benson Elizabeth W 2▲(1945)
(N) Rees George C ✓▲(1945)
835 Martin Janella ✓ 4▲(1939)
+ N E ST INTERSECTS
901 PFC CLINTON COX FAMILY CTR social serv & welfare org ✓@ ..850-637-1429
903 BAPTIST HEALTH CARE SENIOR SVC senior citizens serv org ✓@ ..850-469-2356
905 BAPS financial advisory serv ✓@ ..850-433-0292
BAPTIST REGIONAL MEDICAL FCU credit unions ✓@ ..850-444-7030
• ZIP CODE 32501 CAR-RT C023
1000 ALLISS SAMIR JOSE DO physicians & surgeons ✓@ ..850-434-4659
ANESTHESIA SOLUTIONS-PENSACOLA physicians & surgeons ✓@ ..850-437-8390
BAEHR III JOHN J MD physicians & surgeons ✓@ ..850-434-4917

W MORENO ST Cont'd

BAPTIST HEALTH CARE LABORATORY laboratories-medical ✓@ ..850-434-4831
BAPTIST HOSPITAL physicians & surgeons ✓@ ..850-434-4011
BAPTIST HOSPITAL LACTATION SVC breastfeeding supl & info ✓@ ..850-434-4567
BAPTISTFLIGHT ambulance serv ✓ ..850-434-4555
BODEN JOHN M MD physicians & surgeons ✓@ ..850-434-4011
BRILEY NICOLE T MD physicians & surgeons ✓@ ..850-434-4011
BRINSON MELISSA S nurses-licensed- anesthetist ✓@ ..850-437-8390
CABEZA HECTOR M MD physicians & surgeons ✓@ ..850-434-4011
CANNON STEPHEN J nurses-licensed- anesthetist ✓@ ..850-437-8390
CARDIOPULMONARY REHAB SVC rehabilitation serv ✓@ ..850-469-2235
CARE & COUNSELING CTR counseling serv ✓@ ..850-434-4948
CONTENTO JOSEPH MD physicians & surgeons ✓@ ..850-434-4917
COOPER III W HOWARD MD physicians & surgeons ✓@ ..850-434-4917
DEBELLEVUE BILLIE E nurses-licensed- anesthetist ✓@ ..850-437-8390
(N) Do Frank V
DOAK JEREMY P MD physicians & surgeons ✓@ ..850-434-4011
DOYLE AMY R MD physicians & surgeons ✓@ ..850-434-4011
EDLER RAYME M MD physicians & surgeons ✓@ ..850-434-4011
EMERGENCY CARE SPECIALISTS physicians & surgeons ✓@ ..850-434-4671
GEFFE LYNN A nurses-licensed-anesthetist ✓@ ..850-437-8390
GILLESPIE JAN I nurses-licensed-anesthetist ✓@ ..850-437-8390
HELTON TRICIA M nurses-licensed- anesthetist ✓@ ..850-437-8390
HERNANDEZ AILEEN M MD physicians & surgeons ✓ ..850-469-7200
HERNANDEZ CYNTHIA T nurses-licensed- anesthetist ✓@ ..850-437-8390
JEFFERSON ADRIAN MD physicians & surgeons ✓@ ..850-434-4011
KUMAR NITA S nurses-licensed-anesthetist ✓@ ..850-437-8390
LEWIS CARL N nurses-licensed-anesthetist ✓@ ..850-437-8390
LORD TERI M MD physicians & surgeons ✓ ..850-434-4011
MALONE GREGORY J MD physicians & surgeons ✓@ ..850-434-4011
MC GRAW SHEA D nurses-licensed- anesthetist ✓@ ..850-437-8390
MILLINGTON PETER E MD physicians & surgeons ✓@ ..850-434-4011
MOORE TERRALL N DO physicians & surgeons ✓@ ..850-434-4694
NICHOLS DENISE R nurses-licensed- anesthetist ✓@ ..850-437-8390
OCCUPATIONAL THERAPY-BAPTIST occupational therapists ✓@ ..850-434-4725
PARK KIL J nurses-licensed-anesthetist ✓@ ..850-437-8390
STUART MARY G MD physicians & surgeons ✓@ ..850-434-4011
WILDER JILL E nurses-licensed-anesthetist ✓@ ..850-437-8390
WILSON TERESA K nurses-licensed- anesthetist ✓@ ..850-437-8390
1015 HOMECARE SERVICES-EMERALD CST home health serv ✓@ ..850-433-5222
Marks Douglas M ✓ 7
1025 SUNSHINE GARDEN CAFE restaurants ✓@ ..850-434-6412
C Whisenant Celeste 6
+ N F ST ENDS
+ N G ST INTERSECTS
• ZIP CODE 32501 CAR-RT C014

W MORENO ST Cont'd

1101 BAPTIST HOSPITAL BEHAVIORAL mental health serv ✓@ ..850-434-4866
+ N H ST INTERSECTS
• ZIP CODE 32501 CAR-RT C023
1201 BAPTIST HOSPITAL SLEEP CTR sleep disorders ✓@ ..850-469-7042
1205 MORETTE CO genl contractors ✓@ ..850-470-0063
1301 BAPTIST HEALTHCARE MARKETING state government ✓@ ..850-469-3708
GET HEALTHY PENSACOLA health serv ✓ ..850-469-2447
+ N J ST INTERSECTS
• ZIP CODE 32501 CAR-RT C014
1401 Knight Catherine J ✓@ 38▲(1956) ..850-433-0481
Knight Terrance D ..850-433-0481
1403 Byrd Shanti L ✓@ 4
Byrd Aisha J
1455 (N) Kirkland Leslie ✓
1460 (N) Parsons Brenda ✓
+ N K ST INTERSECTS
• ZIP CODE 32501 CAR-RT C023
1800 Colgan Elnna ✓ 2 ..850-433-3209
(N) Dailey Bessie ✓ ..850-438-7329
(N) Drew Ambia ✓
Gard Carolyn M ✓ 4
Gieger William ✓ 2 ..850-438-7712
(N) Grineau Marian B ✓ ..850-432-6407
Keller Al ✓ 9
(N) Lomuse Kenneth ✓ ..850-469-0419
(N) Nation L ✓ ..850-607-2117
Thomas Clyde ✓ 3 ..850-434-1600
103 Damoth Barbara J ✓ 39
104 Crow Gerry ✓ 5 ..850-429-9996
105 Barfield Alice J ✓ 11 ..850-439-1702
106 Matolchi Joan @ 4
107 Wilson Edith B ✓ 8
108 Graham Julia A 10
109 (N) Woods Barbara ✓ ..850-432-7715
110 Harrell Walter C ✓ 3
111 Barge Mary A ✓ 2
112 Gessert Sandra ✓ 9 ..850-438-8707
114 Robinson Rosalind L ✓ 4
115 Schlotfeldt David A ✓ 6
201 (N) Hamilton Gerald ✓
204 Terlaje Dorothea Y ✓ 5 ..850-429-9486
206 Mobley Naomi ✓ 4 ..850-434-2575
207 (N) Brown Mary L ✓
207 Rice Rodney E Jr ✓ 2
209 McCants Johanna M 6
210 Chandler Fred H ✓ 39 ..850-469-0834
210 Chandler Hubert F ..850-469-0834
211 (N) Blue Bridgett ✓
211 Mullen Gloria ✓ 2
212 Oden Pamela R @ 2
212 Oden Katherine E
214 Booker Eva M ✓ 3
214 Booker Barbara
214 Jolliff David R Sr ✓ 10
215 Broadnax Gloria D 5
219 Sabree Bashir R ✓ 4
220 Rudolph Della M ✓ 2 ..850-637-1369
304 (N) Crawford Douglas L Jr @
305 (N) Mathews Thomas M ✓
308 Vaughn Kermit 2
309 Brashier Marilyn D ✓ 4
310 Ollison Ella R ✓ 10
311 Burnett Emma L ✓ 6 ..850-439-2708
312 Hall Vera M ✓ 4 ..850-437-1274
313 (N) Freel Timothy A Sr ✓
314 Young Mary ✓ 8 ..850-437-0416
315 (N) Sanders Dorothy S ✓
316 Edwards Clara M ✓ 6
317 Smith Louise ✓ 3 ..850-438-6985
318 Skultety Arceli ✓ 6 ..850-444-9579
319 Murray Gloria C ✓ 9
320 (N) Crouse William A ✓
401 Thomas Elijah ✓ 3 ..850-439-9423
402 Tucker Robert P ✓ 6
403 Mims Johnny ✓ 4
404 (N) Robinson Gloria J ✓
405 Senn Frank Q Sr ✓ 4
406 English Glenda R ✓ 4
407 Colgan Donna L ✓ 11

W MORENO ST Cont'd

409 (N) Baldwin Carrie ✓ ..850-433-9594
409 (N) McLellan Phillip D
410 Williams Mary F ✓ 5
411 Leonard Betty A 21
412 Thomas Marie 2
414 Severino Mary J ✓ 18
415 Fails Ruth G ✓ 16 ..850-436-6625
416 (N) Madson Zerita ✓
417 Simpson Shirley A ✓@ 4
418 Hinton Rosetta ✓ 2
502 Aga Douglas ✓ 9 ..850-437-9825
504 Lowery Allen ✓ 7 ..850-432-7489
505 Scott Benjamin F ✓ 4 ..850-332-6885
506 Lindsey Marlene T ✓ 7
507 Smith Ronald ✓@ 5 ..850-437-0723
508 Gibson Rodney S @ 4
509 Farrow Rachael L ✓ 3
511 (N) Armstrong William ✓
514 (N) Jones Paul E ✓
514 Perry Calvin ✓ 5
514 Perry Rena A
516 Spellman Annie M 17
516 Spellman Mattie
517 Hines Martin T ✓ 7
518 Grice Ruthie ✓@ 15
519 McFadden Delores Y ✓ 7 ..850-438-6671
1900 (N) Fayard Karen ✓ ..850-438-5848
Papy Doris ✓ 7 ..850-437-0772
PENSACOLA RETIREMENT VLG III retirement communities & homes ✓@ ..850-433-3364
(N) Riley M ✓ ..850-432-7615
WESTMINSTER VILLAGE retirement communities & homes ✓@ ..850-432-5301
101 Miller Mary S ✓ 6 ..850-433-9072
104 (N) Bowler Neva R ✓
104 (N) Bufton Stephen C ✓
105 Odom Nina V ✓ 15 ..850-429-7242
106 Davis Ralph L ✓ 13 ..850-439-6112
108 Rambert Joseph ✓ 11 ..850-437-1824
108 Rambert George S Sr ..850-437-1824
202 Jones Azalene 13
203 Dee David A ✓ 10
205 Brueck Grace ✓ 2 ..850-433-9941
206 (N) Frear Johnnie M ✓ ..850-435-7730
207 Gottwals Elaine F ✓ 14 ..850-436-8970
301 McVoy Willard M ✓ 9 ..850-438-9994
301 McVoy Johnnie L ..850-438-9994
302 Svec Joseph F ✓ 7 ..850-466-5845
303 Brundidge Clara P ✓ 11 ..850-429-1659
304 Simmons Christine ✓ 4
304 Simmons Chris
305 Johnson R L 14
305 Johnson Leroy
306 Stewart Rose M ✓ 5 ..850-432-1012
308 Hope Leon ✓ 6 ..850-438-9264
309 Smith Mary T 4
310 (N) Hall James W & Anna M ✓
311 Harris Mattie M ✓@ 3 ..850-432-8567
311 Harris Hubert L ..850-432-8567
402 Burleson Edward M Sr ✓ 17
402 Burleson Mary J
405 Stanionis Meg L 13
405 Stanionis Marguerite L
406 Rice Gloria P ✓ 5
407 Salang Gloria A ✓ 9
409 Spears Guynell ✓ 8 ..850-469-8713
410 Hickenbotham Theodore ✓ 28 ..850-433-5194
411 Cook Josephine ✓ 13 ..850-435-8350
501 (N) Deusch Bonnie A
503 (N) Weed Ann M ✓
504 Lockhart Joanne E @ 4
505 Wade Betty S ✓ 7 ..850-432-7184
507 Rhodes Lissie L 7
508 Chamberlain Jerald L ✓@ 4 ..850-435-2521
509 Scarborough Virginia C ✓ 7 ..850-439-1065
510 Jeffers Ruby S ✓ 14 ..850-469-8018

W MORENO ST Cont'd

511 Tracy Thelma J ✓ 16
511 Tracy Joyce
3507 Richards Francis M ✓ 2
• ZIP CODE 32505 CAR-RT C004
2190 - 2200 No Current Listing (2 Hses)
2202 Rosa Jose E ✓ 11▲(1948)
2216 - 2218 No Current Listing (2 Hses)
2219 (N) Daley Wilton ✓@ 850-361-4003
2221 - 2308 No Current Listing (3 Hses)
2413 (N) Bedgood Tony R ✓@ ..850-438-3072
Bedgood Ranie ..850-438-3072
2414 Hayes Ashawni M @ 4▲(2010)
2416 Naler Judith G ✓ 7▲(1948)
2417 Wise James I & Mattie B ✓ 28▲(1945) ..850-438-4804
2419 No Current Listing
2501 Forman Herbert C ✓ 18▲(1940)
2507 Talley Toni ✓@ 5 ..850-469-9504
2511 Andrews James D ✓ 16▲(1940) ..850-433-6142
• ZIP CODE 32505 CAR-RT C005
2906 Brisson Bob M & Alexandra ✓ 2▲(1950) ..850-332-7472
2909 No Current Listing
2913 (N) Davis Carmen J ✓@
(N) Waldrop Phillip D & Hope R ✓
2925 No Current Listing
2930 Fountain Willie L & Peggy G ✓ 13▲(1945) ..850-434-2632
3008 Baldwin Sterling M 5▲(1948)
Baldwin Robert
3010 - 3011 No Current Listing (2 Hses)
3015 Patton Claude H ✓ 10
(N) Wingate Daranee ✓
3030 Kennedy Jimmie 51▲(1949)
3104 (N) Baggett Alexia ✓ 850-466-5380
3220 Sims Willie D ✓ 12▲(1975) ..850-436-4423
Sims David ..850-436-4423
3303 Phifer Tiffany S ✓ 5▲(1958)
3304 (N) Blake Daliah ✓@
3311 ESCAMBIA CHRISTIAN SCHOOL INC religious schools ✓@ ..850-433-8476
• ZIP CODE 32505 CAR-RT C001
3608 (N) Smith Kristy ✓
3610 Martin Ruby 32▲(1960)
Martin Rachel M
3612 Struck Jeff 3
3704 No Current Listing
3801 Smith Ebony L ✓ 6▲(2008)
3802 (N) Herington Brittny ✓
Redd Cathy M ✓ 5
3803 Douglas Denita L ✓ 10
3804 Hayward Jeffrey A ✓ 25▲(1945)
Hayward Stephen
3805 Hicks Jerome C & Tamala N ✓@ 5▲(2007)
3806 Weldy Angela J ✓ 2
3807 Hughley Karren ✓@ 7▲(2007)
3808 No Current Listing
3809 (N) Saldos Joshua ✓ 850-469-9575
Thornhill Anna M ✓ 8▲(2007)
3900 No Current Listing
3901 Farmer Jackie L ✓@ 15▲(2003)
(N) Woodson Jessica ✓
3902 (N) Allen Eugene ✓
Grandison Mary A ✓@ 5 ..850-434-5130
Grandison Aretha ..850-434-5130
3903 Durkin John W 4▲(1943)
3904 Henderson Peggy L ✓ 36▲(1942)
3905 Welch Easter R ✓ 23▲(1968)
3906 Johnson Karla M ✓ 7▲(2005)
3907 Corker Anita ✓ 9
3908 Smith Moses K & Juanita M ✓ 15▲(1945)
3909 (N) Johnson Alveria B ✓ ..850-434-5959
3910 No Current Listing
3912 Koen David ✓ 3 ..850-332-7212
Koen Melody ..850-332-7212
BUSINESSES 55 HOUSEHOLDS 250

MORGAN LN (MOLINO)-FROM 6865 BRICKYARD RD WEST
• ZIP CODE 32577 CAR-RT R012
932 BARBARA MORGAN ACCOUNTING acctng & bkpg genl serv ✓ ..850-587-2411
Morgan Timothy L & Barbara J ✓ 31▲(1993)
950 Morgan Gail S ✓ 16▲(1998) ..850-587-2085
1016 Kelley Sheryl M ✓ 16▲(1976) ..850-587-2318
Kelley Gw W ..850-587-2318
1064 Bigham Lynda M & Thomas L ✓ 13▲(1968) ..850-587-5137
+ NICHOLSON DR INTERSECTS
BUSINESSES 1 HOUSEHOLDS 4

MORGAN RD (CENTURY)-FROM 7001 STUCKY RD WEST
+ HIGHWAY 4A CONTINUES
• ZIP CODE 32535 CAR-RT R001

This directory is property of Polk City Directories. It is leased for the personal use of the subscriber. Use of this directory is subject to the Terms of Use appearing on the title page of this directory. This information changes by 60% each year. For an updated directory call 1-800-275-7655 or www.citydirectory.com

PKST 819615

MORENO CT Cont'd

69 Squaire Amanda R [6] 850-458-0361
70 Richardson Tamara
71 Orfield Francis [5] 850-458-2399
72 Evans Brenda [2] 850-549-3583
73 Bradley Mary [6] 850-457-2582
74 Webster Margaret [3] ..850-458-3605
75 Morrow Jenny M [28] 850-453-5838
76 Grayson Kristan R
77 Lett Annie M [8] 850-456-0336
78 Tran Sinh [25] 850-456-1838
79 Edwards Cora [3] 850-458-2376
Edwards Brandy N 850-458-2376
Horton Linella [2] 850-455-1899
80 Brown Tauheeadhe ..850-456-0265
81 Bowie Brianna [2]
82 Calrissian Denise 850-453-3986
+ LEXINGTON TER BEGINS
83 Deloach Lakela L 850-453-1316
84 Crumitie Erika 850-497-6099
85 Cook Jacqueline M [5]
86 Sumler Mary L [16] 850-453-5532
Sumler Jennifer L 850-453-5532
87 Carter Kimberly M [12]
88 Savage Tenesha A [10] 850-455-0352
Savage Nakasha K 850-455-0352
89 Lavender Angelia M [7] 850-458-8960
90 Williams Ethel [9] 850-458-9340
91 Middleton Kantina [3]
92 No Current Listing
93 Mamie Betties [5] 850-457-6457
94 Jackson Diane [15]
Jackson Vannessa V
95 Hardy Jonathan Jr & Carol [2] 850-457-2907
96 Watts Ronnie L Sr [3] ..850-458-0618
97 No Current Listing
98 Cowell Fannie M [8] 850-456-3379
99 East Kriston 850-456-5798
100 Bussey Patrick E [2]
Bussey Tiffany S
101 Nguyen Nhung 850-453-2583
Rodgers Willie F [15]
102 No Current Listing
103 Jenkins Jerry 850-455-3084
Mims Marquita S
104 Chestnut Kerrie I
105 Roberts Cassandra
106 Stallworth Terry
107 No Current Listing
108 Hines Alfreda [3] 850-458-7775
Hines Clareritha R 850-458-7775
109 Culver Elizabeth A [2]
110 No Current Listing
111 Legree Letasha
Legree Sandra
Stanley Sheila B [6]
Stanley Nicholas D
112 Williams Tamila 850-607-2014
113 James Mary [2] 850-458-0613
114 Harris Deborah D [13]
Watson Estella 850-457-3104
115 Robinson Ollie M [20] 850-453-3201
116 Perry Carol 850-458-0537
117 - 119 No Current Listing (3 Hses)
120 Montanez Virgin [4]
Montanez Sonia
121 Johnson Gregory R [4]
122 No Current Listing
123 Johnson Nakkia [2] 850-458-6005
Johnson Terry 850-458-6005
124 Albert Christine M [12] 850-453-3887
125 No Current Listing
126 Swain Debra K [11] 850-456-8523
Swain Jerone T 850-456-8523
127 No Current Listing
128 Franklin Malcolm & Tiffany [2] 850-456-5204
129 Lindsay Katrina T [5] ..850-455-5655
130 Crum Machelle S
131 No Current Listing
132 Burnett Renee 850-456-4031
133 Nguyen Tuyen T [24] ..850-456-7085
134 No Current Listing
135 Young Kimber R [2]
Young R
136 No Current Listing
137 Higdon Frank L & Mary J [3]
138 No Current Listing
139 Dingui Veronica
140 Barrows Bobbie [4] 850-455-4127
141 Johnson Louvenia
142 No Current Listing
143 Lewis Ebony M 850-458-4921
Lewis Barbara 850-458-4921
144 No Current Listing
145 Scott Gwen [4] 850-457-8382
Scott Wendy 850-457-8382
146 Swanson Jennifer L 850-453-3680
147 Henry Angella Y [7]
Henry Joyce
148 Riley Lillie M [2]
Riley James E

MORENO CT Cont'd

149 No Current Listing
150 Clark Esther 850-453-1276
151 Brashier Marilyn D [6] 850-458-0747
152 Johnson Jessica ..850-456-4841
153 Boykin Sharonda ..850-453-3743
154 Bloodsworth Mary J [2] 850-456-5152
155 Griffin Teresa A [7]
Griffin Bobby
Montgomery Ann [6] 850-455-7948
156 Coleman Darlean [3] ..850-456-4189
157 Berry Mary L [9]
158 Sinkfield Larry [17] 850-456-0318
159 Johnson Dora [7]
160 Walker Frances L [2]
161 Floyd Daphane A [7] ..850-456-7592
162 Huynh Mai [10] 850-458-9669
163 Lee Inez G [21] 850-456-9586
164 Bell Devon A [3] 850-637-1128
165 Findley Walter [2] 850-637-1736
Findley Chiquita E 850-637-1736
166 Lyons Jimmy L Jr [6] ..850-455-0582
167 Dobbins Deborah E
168 Locke Letiberia L
169 Cole Sally P [4]
Threalt Catherine A 850-453-6704
170 Henderson Yolanda
171 Sampson Melody E [8]
172 Myers Jarrell [2] 850-455-0293
Myers Maleshia 850-455-0293
173 No Current Listing
174 Boyd Cyntarria M [2]
175 Blackmon Tina [2]
Blackmon Brittney
176 Bolling Eunice J [3] 850-456-3493
177 Kemp Walter Sr [3] 850-455-1212
178 Johnson Frances [2] ..850-912-4171
179 Collins Tinekie 850-457-8587
180 Davis Donna D [9] 850-455-3719
Davis Willie R 850-455-3719
181 Goldsmith Veronica A [2] 850-453-8371
182 - 183 No Current Listing (2 Hses)
184 Johnson Lawanda A [3] 850-458-9905
185 Hannah Bobby J
Steward Marie A [4]
186 Walker Francis [20] 850-453-9157
187 Flintroy Eric J
Powell Michelle L [2]
188 Dean Belinda R [2]
189 Lang Jermaine 850-458-8166
Lang Sharida 850-458-8166
190 - 191 No Current Listing (2 Hses)
192 Gamble Mary A [14] 850-456-1487
193 Carter Lachrystal [5] ..850-458-7483
194 Bell S 850-696-2353
Davidson Catherine
195 - 196 No Current Listing (2 Hses)
197 Robinson Lillian B [2]
198 - 200 No Current Listing (3 Hses)
+ KINCAID ST INTERSECTS
BUSINESSES 1 HOUSEHOLDS 219

E MORENO ST (PENSACOLA)

• ZIP CODE 32503 CAR-RT C010
301 King Henry L Jr & Miriam M [20]
McGruder Cherryl L [13] 850-439-0020
310 Sligh Mary L [17] 850-432-5324
312 Ortiz Lesley A [2]
Ortiz Cynthia
315 - 316 No Current Listing (2 Hses)
318 Lindsey Chantrel
350 McCall Freeman N [15]
McCall Janet M
413 Campbell Wedless T & Patricia A [90] 850-432-2918
500 MT CANAAN BAPTIST CHURCH churches 850-432-1131
505 Gasana Adelin
Hatcher Irene [2]
601 Rhoden Jeannie K & Amos L [13]
603 Daniels Eula M [31] ..850-438-4866
605 Wiggins Brandon D Jr [2]
607 Kidd Brandie R & Lester L [7] 850-435-9605
613 Hunt Larry D & Barbara J [7] 850-434-1229
703 Mitchell Louella G [16] 850-434-8448
Mitchell Garling C 850-434-8448
721 Santos Javier E & Eva C [3]
802 Payne Donald P & Mary V [45] 850-433-7885
803 Parker Bernard R Jr & Patricia P [20] 850-435-9696
809 Riggs Ruth C [7]
818 No Current Listing
900 Griffin John S
MC ALPIN WOODCOCK DESIGN GROUP inl deerirs design/ consultants 850-438-8345
McAlpin Clifford S [12]
912 Pfeiffer Richard R
Weller Daniel V 850-332-5817
Weller Faith E 850-332-5817

E MORENO ST Cont'd

912 1/2 Carlton David C
915 Whiteley Timothy S [3]
Whiteley Kerry S
919 1/2 No Current Listing
1006 Beck Earnestine C [18] 850-433-4731
Beck Timothy E Sr ..850-433-4731
1008 Jurgens Rich R [13]
1012 McBride Angela S [8] 850-437-3932
McBride Maureen M ..850-437-3932
1107 Macarthur Rebecca S & James O [45] 850-432-5596
1111 No Current Listing
• ZIP CODE 32503 CAR-RT C027
1212 Reed Michael V [2]
SACRED HEART CATHEDRAL churches 850-438-3131
1218 - 1220 No Current Listing (2 Hses)
1221 McCartan Michael J & Rayeko H [28]
MR MAC SAYS party planning serv 850-393-5297
1224 Gibbs Marguerite K [5] 850-435-9791
1300 Harbeson Evelyn S [30] 850-438-9713
1310 Luecht Kimberley J [12]
McGee Kathleen N
1316 Leinback Charlene T [10]
1317 Holman Kenneth C & Jennifer D [12] 850-434-6582
1319 McDaniel John A [11]
1320 Williams Leonard W [30] 850-438-8569
Williams Cheryl A 850-438-8569
1414 Craney Sharon W 850-469-0279
Craney Michael C 850-469-0279
1416 Cheshire Gustave R [3]
1418 Smith Erika N
1420 Hurst Jeanette B [21]
1422 Barnes Ronald L [23] 850-438-7652
1504 Swort William M
Swort Kellie L
1507 ADORABLE TOTS PRESCHOOL schools 850-439-1114
1508 Harris Rosemary H [29] 850-434-2920
Harris Christopher L ..850-434-2920
1514 Reid Corine S [33] 850-438-1219
Reid Marty B 850-438-1219
1517 O'Connor Channin P & Beth N [5]
1520 Mason Terence J [3] 850-434-2205
1521 Day Judson B & Dovennis M [4]
Dry Judson B
1523 Christopher Michael M & Donna G [24] 850-434-9834
1524 Miller Maurice G & Christine L [12] 850-429-7577
1600 Pope Joy
REACHING YOUR DREAM schools 850-439-3888
1624 Helms Gary W [3]
1700 Dragg Stacie A [3]
Zieman Caroline
1701 FURNITURE REPAIRMAN furniture- rpr & refinishing 850-436-4030
Pulaski Patrick T & Paula C [25] 850-432-4720
1704 Locklear Joann M [15] 850-438-1367
1707 Osborne Tristessa C
1716 Pace Gina
Szewczyk Heather A
1731 Hatfield Evelyn D [11]
Hatfield Dianne
1746 Nelson Barry L [7] 850-434-0780
1758 McLellan Ashley B [6]
1763 Brown Cyril M Jr [14]
Brown Cyril M Sr
1765 Musser Jean [33] 850-432-5603
1774 Meadows Lucy G [47] 850-432-1169
1800 Gavallas Sophia S [46] 850-433-3945
Gavallas Patricia M ..850-433-3945
1810 Beal Burnell A & Dixie J [39] 850-432-6888
1811 No Current Listing
1814 Walker Louise M [7] 850-433-9302
1815 Roberts Thereli D [8]
1816 Moon Natalie C [2]
1818 Bailey Kenneth J
1819 Vincent Michael [2]
1822 No Current Listing
1900 Dawson Jeffrey A & Elise S [22] 850-438-1076
1902 Turner Murray V & Paula R [2] 850-433-0446
1904 Myers Forrest B Jr [31]

E MORENO ST Cont'd

1906 Mason C E 850-607-2864
Mason Sara B 850-607-2864
1907 Bradley Bettye G
1908 Godwin Tara N & Ryan K [8] 850-607-7759
1911 Gilroy Middleton B & Bernice W [24] 850-433-6065
• ZIP CODE 32503 CAR-RT C006
2905 Golay Albert & Alfreda H [47] 850-438-8200
3002 Hansford David W [5] 850-437-9540
3003 Defranco M S [30] 850-432-8777
Defranco Thomas G ..850-432-8777
3005 Bauder Christopher J & Christine W [13] 850-434-7817
3006 Simonetti Piero A & Adriana C [19] 850-469-0840
3011 Riddick Thomas K [30] 850-432-6876
3100 Roush Shari D 850-469-4799
3102 Thompson Wilmer W & Barbara S [47] 850-438-3306
3103 Bush Elizabeth N & Ausbern G [32] 850-432-2152
3104 Williadson Steven M [2]
3106 Huebschman Heidi A [2]
3107 No Current Listing
3108 Mitchell Iva D
3109 Divine Donald L & Maryann E [6] 850-433-9799
3110 Kinsley Diane L [13] ..850-434-3226
Kinsley Deborah K ..850-434-3226
3112 Mitchell Adam G [2]
Mitchell Kristy L
3113 Foley Tom [2]
3114 Escandon Alberto G 850-433-8900
3200 Weaver Dana S [19]
Weaver William V Jr
3201 Camp John R III [11]
3202 Chappelle Betty A [47] 850-438-1960
Chappelle Lewis D ..850-438-1960
3203 Perling William H & Rita B [3]
3204 Imhof Patrick J & Eileen M [12] 850-432-0036
3300 Hinote Jeffery S & Cynthia B [29] 850-432-0391
3301 No Current Listing
3302 Vaughn Hunter D
3303 Raynaud Buddie P [13]
Raynaud Paul B
Simoneaux Melody E [9]
BUSINESSES 7 HOUSEHOLDS 119

W MORENO ST (PENSACOLA)-FROM 1501 N J ST

+ N PALAFOX ST CONTINUES
• ZIP CODE 32501 CAR-RT C022
33 B Schneider Sherry K [6]
+ N BAYLEN ST INTERSECTS
100 Clemmons Ella [10]
Horney Kristine
2 Wieczorek Kelly S
3 Lawrence Richard L & Ella M [12]
102 Lewis Christina J [2]
104 Hulzley Derek J [4]
Hulzley Ds
105 Awkerman Jill A [3]
106 No Current Listing
107 Traud Julie M [2]
113 Vanreeth Jeannine F 850-470-4458
114 Sherpa Jamling P [2]
Straus Mark A & Mischelle A [3] 850-439-3367
120 No Current Listing
+ N SPRING ST INTERSECTS
201 Moore Steve
Shelley Erica C
Thompson Esther A
240 Dalemberte Tiffany D [15]
249 Overton Michael J [11]
250 Hardman Kevin L [8]
Hardman Jennifer R
+ N BARCELONA ST INTERSECTS
+ N BARCELONA ST CONTINUES
300 Turner Linda J [31]
301 Espy John S & Sandra S [25] 850-438-7432
Hunt Sandra
303 Gill Edward L & Sarah W [2] 850-438-3360
304 - 313 No Current Listing (2 Hses)
316 Stahl John F Sr & Sharon A [22] 850-433-0920
317 Cook Shannon W [5] 850-433-5301
320 Duncan Jill D
+ N REUS ST INTERSECTS
415 No Current Listing
420 McGill Julie S [16] 850-433-2115
+ N A ST INTERSECTS
+ N A ST CONTINUES
• ZIP CODE 32501 CAR-RT C014

W MORENO ST Cont'd

502 Dixon Lois A [13] 850-433-2236
506 Wilson Steven D & Carol A [36] 850-432-8949
507 Dylewski Lindsey A [7]
511 Barnes William G & Marian C [16] 850-438-6129
512 Fish Nancy A [16]
514 Nickson Joseph D [2]
Nickson Wanda H
+ N B ST INTERSECTS
600 Meschke Anne M [2]
+ N B ST CONTINUES
605 Lee James F Sr & Page B [24] 850-432-9663
606 Boyer William E & Carmen J [29] 850-432-4786
609 Hallman Donald B
612 Black Beulah L [16] ..850-433-1758
Black Wanda O 850-433-1758
615 Johnson Isaiah J & Zula M [18] 850-438-8284
+ N C ST INTERSECTS
700 Sisson Robert C Sr & Anne W [6] 850-438-2403
701 No Current Listing
724 Miller Darrell S [7] 850-432-4593
727 Hall Hazel M [23] 850-433-7857
728 Bourke James R Sr & Gail S [32]
+ N D ST INTERSECTS
800 Griggs Carl F & Alice F [10] 850-432-3744
801 Gunther Dennis M Sr [11]
Gunther Betty M
810 Hogan Stella M [6]
815 No Current Listing
820 Kennedy Barbara M [3]
825 Denton Joseph T & La C [22]
830 No Current Listing
835 Williams John A [2]
840 CHAIN REACTION social serv & welfare org 850-202-0691
+ N E ST INTERSECTS
905 BAPS nonclassified establishments 850-433-0292
BAPTIST REGIONAL MEDICAL FCU credit unions ..850-444-7030
1000 Adrian Kathleen R
BAPTIST BARIATRIC CTR physicians & surgeons 850-469-5810
BAPTIST HEALTH CARE LABORATORY laboratories-medical 850-434-4831
BAPTIST HEALTH CARE SENIOR SVC senior citizens serv 850-469-2356
BAPTIST HEALTHSOURCE health info & referral prog ..850-434-4080
BAPTIST HOSPITAL LACTATION SVC breastfeeding supl & info 850-434-4567
BAPTIST HOSPITAL-TOWERS BTQ massage therapists 850-469-7028
BAPTIST IMAGING SVC physicians & surgeons 850-434-4917
BAPTIST WOMEN'S SVC clinics 850-434-4054
BAPTISTFLIGHT ambulance serv 850-434-4555
CARDIOPULMONARY REHAB SVC rehabilitation serv 850-469-2235
CARE & COUNSELING CTR counseling serv 850-434-4948
Contento Joseph C [18] 850-434-4917
EMERGENCY CARE SPECIALISTS physicians & surgeons 850-434-4671
FIRST REHAB SPEECH & HEARING phys therapists
Hannum Susan [2]
HERNANDEZ AILEEN MD physicians & surgeons 850-469-7200
Holcomb Debbie
Killiam Connie
MOORE TERRALL DO physicians & surgeons 850-434-4659
OCCUPATIONAL THERAPY-BAPTIST occupational therapists 850-434-4725
PAOLLO physicians & surgeons 850-434-4811
Scail Lisa
Smith Gina R [2]
Smith Lee
WELLS KELLI T MD physicians & surgeons 850-434-4659
York Kendra L
1001 DIABETES EDUCATION diabetes info centers 850-434-4747
1015 HOMECARE OF EMERALD COAST home health serv 850-433-5222

STREET GUIDE

Polk City Directories Now on the Internet @ www.citydirectory.com

MORENO CT Cont'd
200 Not Verified
+ KINCAID ST INTERSECTS
BUSINESSES 1 HOUSEHOLDS 202

E MORENO ST (PENSACOLA)-FROM 1599 N 8TH AVE EAST
+ N HAYNE ST CONTINUES
+ ZIP CODE 32503 CAR-RT C010
301 Not Verified
310 Sligh Mary L [11] 850-432-5324
Sligh Anthony 850-432-5324
312 @ Cobos Jose
Johnson Roosevelt [17]
315 Emanuel Gwendolyn [5]
.....850-432-8975
316 Emerson Ruth A [4] 850-437-5872
318 - 350 Not Verified (2 Hses)
+ DR MARTIN L KING JR DR INTERSECTS
413 Campbell Wadless T & Patricia A [20]
.....850-432-2918
+ N DAVIS HWY INTERSECTS
500 MT CANAAN BAPTIST CHURCH
churches 850-432-1131
505 McCoy J K [2] 850-439-3515
+ N 6TH AVE INTERSECTS
601 Not Verified
603 Daniels Eula M [20] ..850-438-4886
605 @ Chasen Vernon 850-435-2962
@ Madison Charles 850-432-0248
613 Hunt Larry D & Barbara J [2]
.....850-434-1229
+ N 7TH AVE INTERSECTS
+ N 7TH AVE CONTINUES
703 - 721 Not Verified (2 Hses)
+ N 8TH AVE INTERSECTS
802 Payne Donald P & Mary V [20]
.....850-433-7885
803 Parker Bernard R Jr & Patricia P [14]
.....850-435-9696
809 Costa Ruth R [20] 850-433-7793
Costa John J Sr 850-433-7793
814 Not Verified
818 Gilberry Evelyn E [19]
.....850-438-0570
1 - 2 Not Verified (2 Apts)
+ N 9TH AVE INTERSECTS
900 MC ALPIN INTERIORS int decrtrs
design/consultants ..850-438-8345
912 Hawes Jacqueline A [10]
.....850-435-2982
912 1/2 Taylor Leon [10] 850-432-5023
915 @ Cope Paul D
Cope Tonya
@ Goff Steven
Holifield D C [20] 850-433-2472
919 1/2 Not Verified
+ N 10TH AVE INTERSECTS
1006 Beck Earnestine C [12]
.....850-433-4731
Beck Earnest 850-433-4731
1008 Jurgens Rich R [6] ..850-438-7939
1012 Baroco Ann B [20] ..850-432-1214
Baroco Michael A Jr ..850-432-1214
+ N 11TH AVE INTERSECTS
1107 Macarthur James O Jr [20]
.....850-432-5596
Macarthur Rebecca S
.....850-432-5596
1111 Not Verified
+ N 12TH AVE INTERSECTS
+ ZIP CODE 32503 CAR-RT C027
1212 CATHEDRAL OF THE SACRED
HEART churches 850-438-3131
1218 - 1220 Not Verified (2 Hses)
1221 McCartan Michael J & Maureen C
[20] 850-432-3882
1224 Reed Michael V [19]
+ N 13TH AVE INTERSECTS
1300 Harbeson Evelyn S [20]
.....850-438-9713
1310 Wells Christopher A & Kimberly J
[20] 850-433-5367
1316 Guedry Frederick E [20]
1317 Holman Kenneth C & Jennifer D [6]
.....850-434-6582
1319 McDaniel John A [5]
1320 Williams Leonard W [20]
.....850-438-8569
Williams Gary L 850-438-8569
+ N 14TH AVE INTERSECTS
1414 Davenport Virginia W & William R
[13] 850-438-4921
1416 Phillips Barry E [7]
1418 Hartley Matthew L [15]
.....850-434-3395
Hartley Mary M 850-434-3395
1420 Not Verified
1422 Barnes Ronald L [16]
.....850-438-7652
+ N 15TH AVE INTERSECTS
1504 Reed Wanda C [13]
.....850-433-5456
1507 MONTESSORI INFANT TODDLER
HSE child care serv ..850-470-9828
1508 Harris William R Jr [20]
.....850-434-2920
Harris Rosemary H ..850-434-2920
1514 Reid William B & Corine S [20]
.....850-438-1219
1517 Not Verified
1520 Schroeder Christopher S & Scott
[7]

E MORENO ST Cont'd
1521 Mossbacher Barbara F [10]
.....850-438-6034
Mossbacher Robert P
.....850-438-6034
1523 Christopher Michael M [18]
.....850-434-9834
Christopher Nicole L ..850-434-9834
1524 Miller Maurice G & Gene [7]
.....850-429-7577
+ N 16TH AVE INTERSECTS
1600 REACHING YOUR DREAM schools
.....850-439-3888
1624 @ Wood Jennifer L
Wood Joan M
+ N 17TH AVE INTERSECTS
1700 Svatopolsky Susan A [5]
.....850-429-9332
1701 FURNITURE REPAIRMAN
furniture- rpr & refinishing
.....850-436-4030
Pulaski Patrick T & Paula C [19]
.....850-432-4720
1704 Locklear Jo A [9] 850-435-9060
Locklear William T ..850-435-9060
1707 Carr Richard T [5] ..850-434-5336
1716 @ Parks Raymond ..850-433-2569
1731 Hatfield Evelyn D [5]
Hatfield Dianne
1746 @ Nelson Barry L ..850-434-0780
1758 Not Verified
1763 Brown Cyril M Jr [9]
Brown Cyril M Sr
1765 Musser Dorisjean T [20]
.....850-432-5603
Musser Jean 850-432-5603
1774 Not Verified
+ N 18TH AVE INTERSECTS
1800 Gavallas Sophia M [20]
.....850-433-3945
Gavallas Nicholas M 850-433-3945
1810 B Beal Bumell A & Dixie J [20]
.....850-432-6888
1811 Not Verified
1814 @ Walker Louise M
1815 1/2 Brandon Nina J [5]
1816 Cowgill April L [9] ..850-432-8503
1818 Not Verified
1819 @ Turner Charlie
1822 Not Verified
+ N 19TH AVE INTERSECTS
1900 Dawson Jeffrey A & Elise S [16]
.....850-432-2575
1902 @ Roe Paula A 850-433-0446
1904 Myers Forrest B Jr & Susan K [20]
.....850-438-1572
1906 Briskey Shirley A [5]
.....850-469-8827
1907 Hixon Willie L [13]
1908 Purves Ryan E [3]
1911 Gilroy Middleton B [18]
Gilroy Bernice W
+ N 20TH AVE INTERSECTS
+ BAYOU BLVD CONTINUES
+ ZIP CODE 32503 CAR-RT C006
2905 Golay Thomas A & Albert [20]
.....850-438-0217
+ PICKENS AVE INTERSECTS
+ PICKENS AVE CONTINUES
3002 Not Verified
3003 @ Defrance Sandi
DEFRANCO GAS REPAIR SVC
gas line installation & rpr
.....850-432-8777
3005 Bauder Christine W & Christopher J
[8] 850-434-7817
3006 Simonetti Piero A & Adriana C [19]
.....850-469-0840
3011 Not Verified
+ KNOWLES AVE INTERSECTS
3100 Whitley Dusti L [9] ..850-439-1042
3102 Thompson Wilmer W [20]
.....850-438-3306
Thompson Lisa A 850-438-3306
3103 Bush Ausbern G Sr [20]
.....850-432-2152
Bush Wanda 850-432-2152
3104 Not Verified
3106 @ Constantino Glen A
3107 @ Parslow Alice A 850-469-1966
@ Shipman Sandra L
Shipman T
3108 Not Verified
3109 @ Divine Donald L
Divine Constance M
3110 @ Henson Terri L
3112 Griffith Michael L [5]
.....850-433-7525
3113 Daehn Dustin R & Wendy S [4]
.....850-432-9371
3114 Not Verified
+ WATSON AVE INTERSECTS
3200 Weaver William V Jr [13]
3201 Perling Rita B & William H [10]
.....850-434-2153
3202 Chappelle Betty B [20]
.....850-438-1960
Chappelle Lewis D ..850-438-1960
3203 Oubre Annie C [20] ..850-433-3970
Oubre George C 850-433-3970
3204 Imhof Patrick J [9] ..850-432-0036
Imhof James 850-432-0036
+ VAN KIRK AVE INTERSECTS

E MORENO ST Cont'd
3300 Hinote Jeffery S [17]
.....850-432-0391
Hinote Shannon M ..850-432-0391
+ VAN KIRK AVE CONTINUES
3301 Not Verified
3302 Brinkman Joy [2]
Fitzpatrick Joy R [2] ..850-435-4700
@ Johnson Robert L
Johnson Myrtle
3303 Raynaud Paul B [7] ..850-439-1137
Raynaud Liberty E ..850-439-1137
+ SCENIC HWY INTERSECTS
BUSINESSES 7 HOUSEHOLDS 116

W MORENO ST (PENSACOLA)-FROM 1599 N X ST WEST

W MORENO ST (PENSACOLA)-FROM 1699 N F ST WEST
+ ZIP CODE 32501 CAR-RT C011
33 A - Not Verified (3 Apts)
+ N BAYLEN ST INTERSECTS
100 Clemmons Ella [4] 850-470-9308
2 - 1 Not Verified (3 Apts)
104 Hamilton Jacqueline A [7]
.....850-438-7115
105 Dean Charity D [5]
106 Dirkx Roberto F [9] ..850-434-6927
Dirkx Jennifer 850-434-6927
107 Not Verified
112 Green Dara S [5]
113 - 114 Not Verified (2 Hses)
120 Auth Sean T & Julie A [4]
.....850-429-8413
+ N SPRING ST INTERSECTS
201 Svegliati Giovanni [3] ..850-469-4804
240 Dalemberte Tiffany D [9]
249 Overton Michael J [5]
.....850-438-6394
250 Not Verified
+ N BARCELONA ST INTERSECTS
300 Pace James G & Lucy J [5]
.....850-470-0465
301 Espy John S & Sandra S [19]
.....850-438-7432
303 Groom Kevin N & Pashia D [2]
304 Kyhos Michael L [5] ..850-439-1305
Kyhos Nicole R 850-439-1305
313 Talbott Jeremiah J [5]
.....850-437-9600
316 Stahl John F Sr & Sharon A [16]
.....850-433-0920
317 @ Massey John
320 Kress Catherine D [5]
.....850-437-0827
Kress Stephanie 850-437-0827
+ N REUS ST INTERSECTS
415 @ Sloan Jennifer L 850-438-4628
420 Lynch Carol M [5] 850-433-2115
+ N A ST INTERSECTS
+ N A ST CONTINUES
+ ZIP CODE 32501 CAR-RT C014
502 Dixon Lois A [7] 850-433-2236
506 Wilson Steven D & Carol A [20]
.....850-432-8949
507 Barrows Katherine H [4]
.....850-433-4345
511 Not Verified
512 Anderson Halcott F [10]
.....850-432-8723
514 Not Verified
+ N B ST INTERSECTS
600 Moyer Timothy C & Linda B [14]
+ N B ST CONTINUES
605 Lee James F Sr [18] ..850-432-9663
Lee Page B 850-432-9663
606 Carlucci Corine [6] 850-432-4786
609 Mitrovich Leann D [5]
.....850-429-1889
612 Black Wanda O & Beulah L [19]
.....850-433-1756
615 Johnson Isaiah J & Zula M [12]
.....850-438-8284
+ N C ST INTERSECTS
700 @ Crook Garry G
Crook Linda
Sisson Robert C Sr & Anne W [20]
701 Not Verified
724 Miller Darrell S [2]
Miller Margo
727 Hall Charlie F Sr & Hazel M [15]
.....850-433-7857
728 Bourke James R Sr [20]
Bourke Mary B
+ N D ST INTERSECTS
800 Griggs Carl F [4] 850-432-3744
801 Not Verified
815 Pierce Tawanna S [5] ..850-436-2094
825 Denton Joseph T [16]
Denton La C
830 Green Robert L Sr & Essie W [20]
.....850-434-1661
835 Not Verified
840 PENSACOLA'S PROMISE social
serv & welfare org ..850-202-0691
+ N E ST INTERSECTS
901 Not Verified
905 BAPS nonclassified establishments
.....850-433-0292
BAPTIST REGIONAL MEDICAL
FCU credit unions ..850-444-7030

W MORENO ST Cont'd
1000 BAPTIST HOSPITAL hospitals
.....850-434-4011
BAPTIST WOMEN'S SVC clinics
.....850-434-4054
CARDIOPULMONARY REHAB
SVC rehabilitation serv
.....850-469-2235
CARE AND COUNSELING CTR
counseling serv 850-434-4948
COOPER BENDER BAEHR KING
physicians & surgeons
.....850-434-4917
EDIX CORP nonclassified
establishments 850-432-3894
EMERGENCY CARE
SPECIALISTS physicians &
surgeons 850-434-4671
FIRST REHAB SPEECH &
HEARING phys therapists
HEARTFIRST physicians &
surgeons 850-469-5732
OCCUPATIONAL THERAPY-
BAPTIST occupational therapists
.....850-434-4725
PETROLEUM HELICOPTERS INC
helicopter
PULMONARY SERVICES - BPTST
HSP physicians & surgeons
.....850-434-4767
RADIOLOGY ASSOC physicians &
surgeons
RADIOLOGY ASSOCIATES-
PNSCLA physicians & surgeons
.....850-434-4917
WESTAFER JOHN M MD
physicians & surgeons
.....850-434-4811
1001 DIABETES EDUCATION diabetes
info centers 850-434-4747
1011 Anthony James W [6]
Anthony Theresa
A CAIN & COURCY physicians &
surgeons 850-434-1863
1013 FIRST PHYSICIANS BAPTIST
physicians & surgeons
.....850-432-2333
Samson Rogelio D [19]
.....850-432-2333
SAMSON ROGELIO D MD
physicians & surgeons
.....850-432-2333
1025 SUNSHINE GARDEN CAFE
restaurants 850-434-6412
B BENEFIT SOLUTIONS GROUP
insurance-group 850-439-0338
+ N F ST INTERSECTS
+ G ST INTERSECTS
1101 BAPTIST BEHAVIORAL MEDICINE
suicide prevention serv
.....850-434-4866
BAPTIST HOSPITAL
BEHAVIORAL mental health serv
.....850-434-4866
+ N H ST INTERSECTS
1300 BAPTIST HEALTHCARE
MARKETING marketing programs
& serv 850-469-3708
1301 BUS HEALTH-BAPTIST HEALTH
CARE employee assistance
programs 850-434-4552
+ N J ST ENDS
1401 Knight Catherine J [20]
.....850-438-0597
Knight Patricia U 850-438-0597
1455 Moorer Jennifer Y [8] ..850-433-8770
1460 Not Verified
+ N K ST INTERSECTS
+ ZIP CODE 32501 CAR-RT C023
1800 @ Bell Annie L 850-436-2648
@ Bodiford Elizabeth J
.....850-434-2961
Clay Norris E [7] 850-438-0175
@ Czamecki Frank ..850-429-7471
@ Harris Jimmy 850-433-9118
@ Kephart F 850-469-1222
PENSACOLA RETIREMENT
VILLAGE retirement communities &
homes 850-432-4266
@ Roche Bessie 850-436-4840
@ Wright Mary E 850-437-9622
101 McCord Rebecca M [5]
.....850-432-6878
102 Not Verified
103 @ Damoth Barbara J
104 Garrett Bertha G [18]
.....850-438-9506
105 - 107 Not Verified (3 Apts)
108 Smith Ronald C [4]
.....850-437-0723
108 Smith Juanita 850-437-0723
109 - 110 Not Verified (2 Apts)
111 Boyette Violet J [5]
.....850-438-1657
112 - 114 Not Verified (3 Apts)
115 Trail Corene B [15]
.....850-433-9061
201 Not Verified
202 @ Coleman Irene 850-437-9119
203 Not Verified
204 Hoskins Annie P [8]
.....850-432-4819

W MORENO ST Cont'd
205 Jaskiewicz Ernestine E [4]
.....850-432-3011
206 Lewis Grace M [11]
.....850-438-8847
206 Lewis Henry 850-436-8847
207 Chase Virginia R [5]
.....850-438-2526
208 @ McDuffie James R
209 - 212 Not Verified (4 Apts)
213 @ Savell Louise G
214 Ravert Brian [3] ..850-433-0336
214 Ravert Billie E ..850-433-0336
215 - 218 Not Verified (4 Apts)
219 Thomas Ruby M [8]
.....850-429-0527
219 Thomas Frances E
.....850-429-0527
220 Gregg Bessie L [8]
.....850-433-5216
301 Not Verified
302 Day Velma W [4] 850-432-6457
303 Fleming Charles [10]
.....850-432-6373
304 White Bernice M [19]
.....850-433-4809
305 Waldroup Harvey G [11]
.....850-469-0337
306 Not Verified
307 Owens Bernice C [8]
.....850-433-3682
308 Gunn Exie L [5] ..850-439-9768
309 Not Verified
310 Channell Irene G [13]
.....850-435-7293
310 Channell J B 850-435-7293
311 @ Hunter Lillie M 850-433-3321
312 Chandler Anne R [5]
.....850-439-0593
313 McNeill Rose [3] ..850-434-0231
314 - 315 Not Verified (2 Apts)
316 Holden Hazel G [17]
.....850-434-5689
317 Not Verified
318 @ Storey Grace A 850-437-1376
319 Dupont Althea [13]
.....850-469-0142
320 Not Verified
401 Merritt William H Sr [17]
.....850-438-3926
402 Nelson Sue [6] 850-434-5680
402 Nelson Ella G 850-434-5680
403 Carpenter Joan L [5]
.....850-469-1099
404 Thomley Rose S [7]
.....850-433-0472
405 Gibson Ellen B [18]
.....850-432-5525
406 Bailey Nancy F [7]
.....850-444-9613
407 Not Verified
408 Barnett Opal K [8]
.....850-434-9209
409 Not Verified
410 Morris Helen G [9]
.....850-434-0045
411 Leonard Betty A [10]
.....850-434-5074
412 Rowell Margaret H [18]
.....850-438-9165
413 - 414 Not Verified (2 Apts)
415 Baldwin John [3] ..850-470-0160
416 Ward Sarah L [6] 850-433-5748
416 Ward Albert J 850-433-5748
418 Not Verified
419 Valick Alice O [4] 850-437-0311
419 Valick Eleanor M 850-437-0311
420 - 503 Not Verified (4 Apts)
504 Gavette Lester [5]
.....850-469-0374
504 Gavette Mary T ..850-469-0374
505 - 507 Not Verified (3 Apts)
508 Roberts Theresa D [7]
.....850-469-1623
508 Roberts Barbara 850-469-1623
509 Carrigan Shelby R [3]
.....850-469-1337
509 Carrigan A L 850-469-1337
510 Not Verified
511 Gordon Sadie N [18]
.....850-438-6317
512 - 517 Not Verified (5 Apts)
518 Grice Ruthie [5] ..850-435-7727
518 Grice Edward K ..850-435-7727
519 Shaw Janet R [6] 850-439-1321
520 Hoskin Sara E [8] 850-434-9208
1900 PENSACOLA RETIREMENT VLG
ltl retirement communities & homes
.....850-433-3364
@ Rambert George ..850-429-1802
101 Carroll Leburne M [2]
.....850-429-0099
102 Hood Marian D [4]
103 Love Naomi W [4]
.....850-438-2141
104 Smith Eula M [10]
.....850-469-9753
104 Smith Joanne H ..850-469-9753
105 Odom Nina V [5] ..850-429-7242
107 Burch Annie L [20]
.....850-434-1983
204 Burks Dorothy J [4]
.....850-435-9642

Get Mailing Lists, Sales Leads, and Business Credit Reports on-line and other Polk City Directories @ www.citydirectory.com

PENSACOLA, FL

MORENO W 32501
From 1500 blk N Palafox Hwy w to Green
Tract 5 (1-499 B) $4
Tract 18 (500-998 E) $1
Tract 5 (501-999 O) $4
Tract 18 (1000-1398 E) $1
Tract 4 (1001-1399 O) $1
Tract 4 (1400-2055 B) $1
Tract 4 (2100-2199 B) $1
Tract 19 (2200-3699 B) $1
Tract 20 (3700-3999 B) $1

33 Guerin John L 433-4743 96
33 Sessions D 438-1409 97
100 Davis Richard J Jr 433-8203 96
100 Harris James Milton + 436-6734 98
102 Murphy J L 433-7734 96
102 Thompson R B 432-9236 --
104 Hamilton Jacqueline + 438-7115 98
105 Davis Mei Ling 436-8866 95
106 Bryant S 434-5982 91
106 Horton Sadie Bryant 434-5982 91
112 Risch E □432-0895 98
113 Adcock Kevin + 438-2906 98
120 Huerta Heidi P 434-7794 97
120 ★Phase I Environmental Consulting + 469-0910 98
120 Twitty A 434-1019 97
249 Fish Harry 432-4183 --
250½ Bullard B G + 432-6494 96
300 Baker Alice Fay 432-1360 79
300 Baker Thomas III + 433-2237 98
301 Espy John 438-7432 85
304 Novak P 434-6331 97
313 Trainor Noel + 429-0361 98
316 Stahl Beau 433-0920 88
317 Cary Geo A Mrs 438-1051 --
320 Delmas F E 438-2308 97
415 Parish Fred D Mrs 432-4995 --
420 Lynch C M 433-2115 95
420 McGill J S 433-2115 95
502 Dixon L □433-2236 98
506 Wilson Steven D 432-8949 --
507 Laczko G 438-7397 97
511 Barnes William G 438-6129 93
512 Anderson Halcott 432-8723 90
600 Moyer Timothy C 432-6778 91
605 Lee Gary W 434-5417 93
605 Lee James F 432-9663 93
606 Boyer William E 432-4786 81
609 Woolley Phillip W 433-4174 92
612 Black Beulah Mrs 433-1758 94
612 Black Wanda 433-1758 94
615 Johnson Isaiah 438-8284 92
700 ⊗**Sisson R C** **438-2403** --
724 Chappell Daniel 433-6787 97
727 Hall Charlie F 433-7857 89
815 Lindsay Sharon 433-4753 97
830 Green Robert Lee 434-1661 77
901 Parda V J 432-4826 --
905 Sholly Nicholas E MD 432-7444 91

1000 BAPTIST HOSPITAL
★Administration 469-2313 --
★Behavioral Med Ctr 434-4011 98
★Breast Diagnstc Svcs 434-4054 87
★Cancer Support Svc 469-2240 90
★Cancer 2nd Opinion 469-2222 93
★Chaplains 469-2363 --
★Community Relations 434-4893 86
★Deaf Emer Trauma Center TDD 469-2457 94
★Deaf-Non Emer TTD 469-2458 89
★Diabete Educ Diet Instruction 434-4747 96
★Education Services 434-4819 85
★Employment Line 434-4565 89
★ER-Trauma Center 434-4811 79
★Golden Care 469-2356 87
★Health Mgt Svcs Smoking Cessation 434-4747 90
★Health Mgt Svs Weight Mgt 434-4747 86
★Human Resources 469-2190 88
★Hyperbaric Medicine 434-4479 94
★Information 434-4011 78
★Infusion Center 469-2455 95
★Job Line 434-4565 96
★Kugelman Cancer Ctr 469-2222 96
★Lactation Center 434-4567 87
★Life Flight 434-4555 82
★Medical Records 434-4901 94
★MD Line 434-4080 85
★Occupational Therapy 434-4725 88
★Outpatient Regstrtn Admitting 469-2060 90
★Patient Accounts Billing 469-2000 90
★Patient Information 434-4861 81
★Pharmacy Dept 434-4990 96
★Phys Referral Svc 434-4080 93
★Physical Therapy 434-4920 88
★Pre-Surgical Center 469-2152 92
★Pulmonary Rehbltn 434-4545 84
★Radiation Therapy 469-2200 83
★Radiology 434-4917 94
★Senior Health Center 469-2356 96
★Skilled Nursing Unit 469-2459 96
★Speech & Hearing 434-4957 89
★SurgiCare 469-2169 86
★Women's Resource Ctr 434-4054 87
★Wound Care 434-4479 94
★Baehr John J III MD 434-4917 80
★Bender William R MD 434-4917 80

MORENO W 32501 Contd
1000 BAPTIST HOSPITAL Contd
★Care & Counseling Ctr 434-4948 86
★Contento Joseph C MD 434-4917 89
★Cooper Bender Baehr King & Sowers PA 434-4917 89
★Cooper W H III MD 434-4917 80
★King G Terral MD 434-4917 86
★Petroleum Helicopters Inc 435-9500 97
★Pulmonary Services At Baptist Hospital 434-4767 86
★Sowers John C MD 434-4917 86
★Turner Benny M Div 434-4948 91

1011 WOMEN'S COMMUNITY HLTH CNTR
★Baptist Regional Medical Federal Credit Union 444-7030 86
★BAPS 433-0292 95
1011 A ★Benson M Jane MD 434-1863 93
★Cain David MD 434-1863 89
★Courcy Peter A MD 434-1863 90

1101 BAPTIST HOSPITAL BEHAVORIAL MEDICIN E CTR
★Adult Stress Treatment Program 434-4866 97
★Children's Stress Treatment Program 434-4866 97
★Psychiatric Acute Care Services 434-4866 97
★Baptist Hospital Outpatient Behavioral Medicine 434-4961 91
1013 ★Samson Rogelio D MD 432-2333 91
1025 ★Sunshine Garden Cafe Restaurant 434-6412 87
1207 ★Lupus Foundation Pensacola Chapter 444-7070 88
1330 ★Andrews Robert W Md Pa phys 432-2353 97
1414 Davenport V A 438-4921 91
1416 Hartley Linda 469-0021 95
1455 Moorer J Y 433-8770 96

1800 PENSACOLA RETIREMENT VILLAGE II
Amadore Florence Mrs 433-1860 88
Bailey Nancy 444-9613 97
Baker E L 433-6272 86
Barnett Opal 434-9209 97
Bauer F E + 432-8871 98
Burnett E Irene 434-3383 96
Bush E M 432-8549 86
Butler F 434-1730 92
Bytheway E 432-8542 86
Carr M V 434-2966 93
Channell J B 435-7293 92
Channell L A 438-2439 91
Coleman Tyrone 433-9493 94
Crenshaw Rose 434-8984 95
Curbow R 432-8510 93
Dooley D L 438-9826 93
Dupont Althea 469-0142 91
Ellis R J 433-7961 86
Everett Alice Mrs 438-7438 97
Fife D M 434-9926 95
Fleming Charles 432-6373 95
Gardner F 434-7968 95
Garrett B 438-9506 92
Gavette Lester 469-0374 96
Gill M 432-7707 95
Glover J L □432-6977 98
Gordon Sadie N 438-6317 88
Gregg B L + 433-5216 98
Harvey Albert T 432-3941 91
Henry Bridgett 438-8153 97
Herbert Ida + 470-9586 98
Holden H G 434-5689 86
Humphery M E 438-6036 91
Johnson Bessie M 438-2814 86
Johnson F 432-9488 93
Lancieri Michael 434-6040 93
Lane C 434-6175 92
Laughery Alice □435-9819 98
Leonard Betty Ann + 434-5074 98
Lewis Grace M 436-8847 97
Lewis James H 433-3781 88
Lymon Donnie 434-8388 96
Mccorvey Lula 433-7284 97
Mcdell A 434-3084 96
McGuire James E 432-6558 86
McIntosh R 433-6197 96
McLain M 469-9543 96
Merritt William H 438-3926 87
Metcalf Ardell H 434-7244 96
Mills F E 432-7473 86
Mimms Leonard 433-0933 96
Morris H G 434-0045 95
Morrison Barbara 435-2938 88
Nelson Catherine 433-1673 90
Nelson Sue + 434-5680 98
Nielsen I M 432-8709 89
Norris D H 438-8748 89
Owens B C 433-3682 96
Palmer Harold 434-5079 94
Patterson Patricia 433-0673 97
Pay A E 432-1460 92
★Pensacola Retirement Village Village II 432-4266 85
★Pensacola Retirement Village TDD 432-4266 94
Petris Willie Mrs 432-3718 97
Roberts Theresa 469-1623 97
Rowell B I 438-9165 89

MORENO W 32501 Contd
1800 PENSACOLA RETIREMENT VILLAGE II Contd
Scott Benjamin + 434-1357 98
Simmons C + 434-3716 98
Sims B J 432-5612 86
Smith Margaret 433-2650 94
Southern Homer C Mrs 469-8749 93
Thomas F + 429-0527 98
Thomas Ruby 433-6556 97
Trail C 433-9061 89
Vandyke Jean A 433-2847 96
Vickery E L + 433-9543 98
Waldroup Harvey 469-0337 94
Ward Sarah + 433-5748 98
White Bernice M 433-4809 88
Whitley I S 438-3628 86
Wiggins V G 433-3981 86
Wright J C 469-8795 95
Young Pauline 433-0326 92

ZIP CODE 32505
2200 Boykin B J 433-1671 96
2216 Weyburn Billy + 438-5120 98
2218 Salazar R 432-5663 97
2219 Thomas Brian + 429-9365 98
2221 Brown Unree 1 + 432-5027 98
2308 Garrett M V 432-6402 95
2416 Herring Tommy 438-0636 86
2417 Wise James I 438-4804 82
2419 James M + 438-0897 98
2501 Square L □438-3860 98
2506 Venable C 436-2178 95
2906 Bisbee Richard A 433-3254 --
2910 Ammons Leslie R 432-8402 94
2913 Goodwin David H 438-3224 85
2930 Carstarphen Lillie 432-0001 97
2930 Saulsberry Minnie A 432-5811 93
2930 Saulsberry Percy Jr 432-5811 93
3015 Crenshaw Lottie 433-4920 79
3030 Kennedy Aubrey L 433-8606 --
3104 Davenport Theresa + 438-8151 98
3104 Davenport Timothy + 458-3461 98
3104 Davenport Timothy + 470-9295 98
3104 Mack Cathy + 429-9113 98
3106 Brock Jesse L 433-3506 --
3220 Coleman David Jr 438-1456 94
3303 Hendry Glenn G 434-6128 80
3311 ★Escambia Christian School 433-8476 --
3608 Barger J R 432-1375 --
3610 Martin Billy W 432-9911 92
3612 Gardner Edith + 438-5542 98
3614 Roper C W 438-1695 97
3704 Slay John 433-2945 83
3802 Watkins Donald S □435-1198 98
3804 Hayward J 433-9271 96
3806 Roberts M 434-6495 81
3806 Spriggs Robert F 434-6495 95
3807 Booker John C 438-1970 --
3808 Sargeant J 433-4627 92
3900 Lucent Richard + 432-0962 98
3901 Lash B H 438-5752 95
3902½ ★Coretek 438-0101 97
3903 Hedden Charles T Sr 432-2519 97
3904 Henderson P E 432-9338 78
3907½ Parris Sara + 435-1139 98
3908 Pennington Walter F 432-9751 --
3909 Price C J 432-3150 --
3910 Morrow Charles 432-0528 94
3912 Kominsky Deborah 438-2602 92
-- ★Pace Joe Ins Agency + 434-4564 98
73-BUS 177-RES 29-NEW

MORENO CT 32507
A housing project For listings see Housing Project
Tract 22 (2-206 E) $2
-- ★Area Housing Comsn Moreno Court Mgt Ofc 455-1366 85
-- ★Head Start Program Escambia Moreno Court Head Start Center 456-3867 92
2-BUS 0-RES 0-NEW

MORNING MIST CIR (R R 7) 32526
1705 Scott J I + 457-8548 98
1708 Christian Raphael S 457-4116 95
1709 Acob Platon 456-3563 94
0-BUS 3-RES 1-NEW

MORNINGSIDE DR 32503
CORDOVA PARK
From Halimark Dr e & se, 3 s of Summit Blvd
Tract 10.01 (1800-2199 B) $5
1800 Clifford V L 469-0478 97
1810 Funck Brent A 435-9784 94
1830 Villar J Cameron 434-0088 82
1840 Smith Johnny T 438-5922 --
1850 Heath Don M 433-3465 --
1870 Mikul Paul 433-9783 95
1900 Sayre Blake + 429-9895 98
1930 Paquette K + 434-9605 98
1950 Hall John Ervin Jr 434-1752 --
2000 Brown E M 432-7867 --
2001 Sanville Joyce 433-4016 96
2011 Snyder Stuart 436-8419 95
2020 Dobelstein Elliott E 432-5630 --
2021 Daigle Jas A 432-7879 --

MORNINGSIDE DR 32503 Contd
CORDOVA PARK
2041 Burk Perry 433-3684 97
2041 Burk Perry 433-5659 97
2060 Decker J P 432-2961 76
2105 Byrum J E 432-8805 95
2105 Davis Lisa J + 433-5012 98
2105 Mayberry B V 432-8805 95
2106 Samaras H S 433-6480 --
2116 ⊗**Lemox Floyd** 432-9812 89
2125 Hinton Andrew C Dr 438-7691 --
2135 Bailey Clyde F 433-0899 81
2136 Napier David 469-9102 97
2145 Craft T C 432-2952 96
0-BUS 26-RES 3-NEW

MORRIS CT
A hsng Proj bounded by Lee, Brainerd, N J Street & N M St in NW sec of City, for listings see Housing Project

MOSS LN 32505
From 700 blk Van Pelt Ln north
Tract 14.02 (5800-6099 B) $3
5841 Crutchfield Jack T 433-2530 77
5869 Flanagan C Glenn 435-2579 90
5871 Miskimens Stephen 433-0245 95
5881 Wolfe Samuel R 433-7237 75
5891 Norris N F 435-2950 94
5892 Carter Troy R 434-7277 87
5894 Gilbert Doug 433-2762 81
5895 Marsh Maureen 432-5582 96
5896 Dewberry B 433-4025 94
5901 Rodziwicz William J 434-0682 88
5905 Lozano Armando 438-2437 97
5907 Brown Robert E 433-2977 76
5909 Moore Michael E Jr 432-4181 88
5992 ★Business Concepts Of Pensacola + 432-7241 98
5992 Hulion E M 432-2834 85
5993 Thrower Derek 435-4805 95
5994 Baxter Steve 432-3926 92
5994 Baxter Tom 432-3926 92
5994 Johnson D B 432-3926 92
5994 Johnson Darwin T 438-2188 81
6001 Mahoney E E 432-5445 78
6002 Vinson Donie G 438-7003 75
6050 Day Fred L 433-3073 87
6051 Lunda N W 433-7458 82
6052 Gresham Ruth 433-5722 81
6053 Cushing L + 470-2959 98
6053 Cushing L L 438-5501 89
6056 Wyse Lawrence B 432-5675 78
1-BUS 27-RES 2-NEW

MOTLEY CT (R R 30) 32514
From Ten Mile Rd n, 1 w of Guidy Ln
Tract 36.01 (10416-10662 B) $3
Tract 36.01 (10470-10636 E) $3
10420 Barberi Dana P 477-1124 94

10450 PINES MOBILE HOME PARK
Brigham J + 478-8698 98
Clark Christopher 474-5293 97
Ehlers Angie M + 479-9241 98
Stokes Julie 479-4072 93
Windas A L 969-9671 97
Wolfenden David + 479-2049 98
10501 Mize Raymond 476-3091 87
10520 Mackney John D + 969-0674 98
10530 Free Mary & Stacy 494-3019 97
10540 Miller Glenn 484-5470 94
10620 Williams Christopher 479-3595 97
10630 Hekimian Bartev 479-3095 93
10660 Hunt Jack 477-4739 97
10660 Steele Melanie 476-5124 97
0-BUS 15-RES 4-NEW

MULBERRY 32505
OAK PARK
From Hickory n, 1 e of Palafox Hwy
Tract 14.01 (1-99 B) $1
2 Moultrie B + 438-1760 98
2 Moultrie Barbara + 470-0937 98
5 Mercer Wally 438-6617 --
8 Simpkins Wesley 433-6207 --
9 White Wayne L 434-3090 89
9½ Gulley J G 469-8063 93
0-BUS 6-RES 2-NEW

MULDOON CIR 32526
From Muldoon Rd w, 3 s of Saufley Field Rd
5004 Clear John 457-4096 96
5008 Croft Kyle L 455-4149 88
5011 Bassett William E 453-4771 86
5012 ⊗**Webb Ronald W** **453-8297 87**
5017 Snell Winston 456-4251 88
5041 Robideaux DeWayne R 456-9422 83
5044 Clark Arnold E 456-2427 93
5045 Edwards John E 456-2009 82
0-BUS 8-RES 0-NEW

MULDOON RD 32526
From Millview Rd ne 4 blks then n to Bellview Ave
2940 Meldon Jim 453-9424 82
2941 Morris Joseph M 456-1062 89
3000 McGregor Fred N 453-1031 82
3005 Gillespie Jerry 453-5791 89
3006 Barnes R W 455-6528 84

★ BUSINESS LISTING □ CHANGE OF ADDRESS + NEW LISTING ⊗ NO TELEPHONE SOLICITING 177

PENSACOLA, FL

MORENO E 32503
E PENSACOLA HEIGHTS
Out E Cervantes, from 1200 blk Bayou Blvd e to Chipley Ave, formerly 12th St (EPH)

2905 Golay Albert 438-8200 --
3002 Joiner J D 432-5616 --
3003 DeFranco Thomas 434-3042 90
3005 Mears L B 438-2458 90
3100 Stinson G R □432-2535 93
3102 Thompson Wilmer W 438-3306 --
3103 Bush A G Sr 432-2152 78
3107 Wilson Robert S 438-3923 89
3110 McCrory James A 432-0550 78
3111 Walters David 432-2464 83
3200 Kuchera S L 433-3245 90
3201 Wild R 434-2153 87
3202 Chappelle Lewis D 438-1960 --
3203 Oubre G C 433-3970 76
3300 Hinote Jeff 432-0391 89
3301 Ross Michele A □438-5296 93
3302 Bryan Staci L □433-9707 93
0-BUS 17-RES 0-NEW

MORENO W 32501
From 1500 blk N Palafox Hwy w to Green

3 ★Equifax Credit Information Svcs 435-6763 92
3 ★Equifax Credit Information Svcs 435-6750 91
3 ★Equifax Credit Information Svcs Equifax Physical Measurements 435-6766 92
3 ★Equifax Credit Information Svcs Safe-Chek Div 435-6777 92
3 ★Equifax Credit Inf 435-6777 92
3 ★Equifax RI Est Svc +438-3289 93
33 Rolan Kim +438-4567 93
33 Vause B K +434-6850 93
100 Anderson Halcott 432-8723 90
100 McCall Bryan +469-8913 93
102 Shuster G K +434-2981 93
102 Thompson R B 432-9236 --
106 Bryant S 434-5982 91
106 Horton Ansley 434-6037 92
106 Horton Sadie Bryant 434-5982 91
107 Watson P □432-7645 93
112 Morgan Philip D 433-9897 91
113 Cerda Roman 434-3514 90
114 Schembera Jeffrey 432-4614 88
120 Humphrey H William 432-6045 86
120 Ray Louis F Jr 432-0801 83
201 Williams J D III 433-1082 89
240 Lang K +469-9354 93
249 Fish Harry 432-4183 --
250 Williams Wayne +433-6974 93
300 Baker Alice Fay 432-1360 79
300 Turner Thomas J III 432-1360 86
301 Espy John 438-7432 85
303 Wilson Wm James 432-5664 75
304 Osborn Wilbur T 432-5238 --
313 Graves Gene 438-4480 82
316 Stahl Beau 433-0920 88
317 Cary Geo A Mrs 438-1051 --
320 Handley C G 432-6501 --
415 Parish Fred D Mrs 432-4995 --
420 Vonbargen Charles E 435-2838 91
506 Wilson Steven D 432-8949 --
507 Reed Jack W 433-8525 84
511 Barnes William G +438-6129 93
600 Moyer Timothy C 432-6778 91
605 Lee Gary W +434-5417 93
605 Lee James F +432-9663 93
606 Boyer William E 432-4786 81
609 Woolley Phillip W 433-4174 92
612 Murr Carlos G 438-1142 --
615 Johnson Isaiah 438-8284 92
700 Sisson R C 438-2403 --
708 Hollis Gavin +432-3094 93
724 Patterson Beth Mrs 433-5243 --
727 Hall Charlie F 433-7857 89
815 Lindsey Earl 433-4753 88
815 Lindsey Frank 433-4753 88
830 Green Robert Lee 434-1661 77
835 Williams John R 438-7547 89
840 Fisher Dorothy 432-6323 90
901 Parda V J 432-4826 --
905 Sholty Nicholas E MD 432-7444 91

1000 BAPTIST HOSPITAL
★Administration 469-2313 --
★Behavioral Med Ctr 434-4866 88
★Behavioral Medicine Center Adolescent Stress Treatment Program 434-4866 86
★Behavioral Medicine Ctr Eating Disorder 434-4866 93
★Behavioral Medicine Center First Step Addictive Disease Program 434-4866 88
★Breast Diagnstc Svcs 434-4054 87
★Cancer Support Svc 469-2240 90
★Cancer 2nd Opinion 469-2222 93
★Champus Select 469-5050 87
★Childbirth Inf 434-4567 87
★Community Relations 434-4893 86
★Deal-Non Emergency 433-7128 89
★Diabetes Educ Diet Instruction 434-4795 84
★Eating Disorders 434-4866 93
★Education Services 434-4819 81
★Emp Assinc Programs 434-4866 88

MORENO W 32501 Contd
1000 BAPTIST HOSPITAL Contd

★Employment Int 434-4565 89
★Eye Center 434-4191 93
★Golden Care 434-4100 87
★Hlth & Wellness Ctr Weight Mgt 434-4747 86
★Hlth & Wellness Ctr Smoke Stoppers 434-4747 90
★Human Resources 434-4817 88
★Life Flight 434-4555 82
★MD Line 434-4080 85
★Nursing Admn 434-4911 --
★Outpatient Behavioral Medicine 434-4961 91
★Outpatient Svcs 469-2060 90
★Patient Information 434-4861 81
★Patnt Accts-Billing 469-2000 90
★Phys Referral Svc 434-4080 93
★Physical Therapy 434-4920 88
★Pre-Surgical Center 469-2152 92
★Pulmonary Rehbltn 434-4545 84
★Radiation Therapy 469-2200 83
★Spch & Hearing Clnc 434-4957 90
★Speech & Hearing 434-4957 89
★SurgiCare 469-2169 86
★Women's Resource Ctr 434-4054 87
★Baehr John J III MD 434-4917 80
★Baptist Hospital 434-4011 91
★Baptist Regional Health Services 434-4804 93
★Bender William R MD 434-4917 80
★Care & Counseling Ctr 434-4948 86
★Contento Joseph C MD 434-4917 89
★Cook L Rodney MD 469-2200 88
★Cooper W H III MD 434-4917 80
★Covell Cooper Bender Baehr King & Sowers PA 434-4917 89
★Covell William A MD 434-4917 80
★King G Terral MD 434-4917 86
★Lupus Foundation Pensacola Chapter +434-4551 93
★Lupus Fountain Pensacola Chapter 434-4551 86
★Pulmonary Services At Baptist Hospital 434-4767 86
★Rocky Mountain Helicopters Inc 432-0035 91
★Sowers John C MD 434-4917 86
★Trotter R W EdD PhD 434-4948 89
★Turner Benny M Div 434-4948 91

1011 WOMEN'S COMMUNITY HLTH CNTR
★Baptist Regional Medical Federal Credit Union 444-7030 86
1011 A ★Benson M Jane MD +434-1863 93
★Cain David MD 434-1863 89
★Courcy Peter A MD 434-1863 90
★Gulf Coast Surgical Associates 434-1863 92
1013 ★Samson Rogello D MD By Appointment Only 432-2333 91
1015 ★North Hill Pharmacy 432-3470 91
1015 ★North Hill Pharmacy 432-3479 --
1025 ★Amecon Aluminum Components 434-6625 85
1025 ★Amecon Building Prodt 433-4847 85
1025 ★Sunshine Garden Cafe 434-6412 87
1025 ★Woods Reginald A MD 434-9605 92
1101 ★Baptist Hospital Behavioral Medicine Center-Adult Stress Treatment Program 434-4866 86
1101 ★Baptist Hospital Behavioral Medicine Center +434-4866 93
1101 ★StressCenter Adult Program +434-4961 93
1101 ★StressCenter +434-4961 93
1201 ★Baptist Hospital Behavioral Medicine Center- Children's Stress Treatment Program 434-4866 91
1207 ★Lupus Foundation Pensacola Chapter 444-7070 88
1300 ★Braden Fredk Dr phys 432-2353 85
1300 ★Hattaway L F Dr phys 433-1158 85
1301 ★Appleyard John Agcy 432-8396 84
1301 ★Hospital Research Development Inst 432-1643 84
1303 ★Resource Center For The Hearing Impaired 433-7128 89
1401 Knight C 438-5317 87
1414 Davenport V A 438-4921 91

1800 PENSACOLA RETIREMENT VILLAGE II
Alford A M □438-2636 93
Allred Emma W 438-9425 90
Amadore Florence Mrs 433-1860 88
Babenderede V M 434-7117 90
Baker E L 433-6272 88
Barrineau Vera H 438-8154 92
Barth B +432-2082 93
Berrian Marion L 434-9354 89
Bowman Florence I 432-3835 86
Bush E M 432-8549 86
Butler F 434-1730 92
Bytheway E 432-8542 86
Carpenter Joan L 469-8069 92
Carr M V □434-2986 93
Channell J B 435-7293 92
Channell L A 438-2439 91
Cohrs Fay P 432-7905 88
Correa Ramon M 432-5360 86

MORENO W 32501 Contd
1800 PENSACOLA RETIREMENT VILLAGE II Contd

Crawley J G 438-0647 86
Curbow R +432-8510 93
Doherty M G 433-2077 88
Dooley D L +438-9826 93
Dupont Althea 469-0142 91
Ellis R J 433-7961 86
Fuller T 433-3317 87
Gardener F 434-7968 91
Garrett B 438-9506 92
Garrett L 434-5430 86
Gordon Sadie N 438-6317 88
Grimes Eleanor 434-7272 86
Harrison E S 433-4394 86
Harvey A T 432-3941 91
Hinson E A +434-6069 93
Hoffman D 434-9671 90
Holden H G 434-5689 86
Huggins C H 438-1915 87
Humphery M E 438-6036 91
Johnson Bessie M 438-2814 86
Johnson F +432-9488 93
Lancieri Michael □434-6040 93
Lane C 434-6175 92
Lewis James H 433-3781 88
Macks B 432-8399 86
Martin Elmer 433-0876 89
McGuire James E 432-6558 88
McLeod Elmer 432-6370 87
Merritt William H 438-3926 87
Mills F E 432-7473 86
Morris H G +434-9585 93
Morrison Barbara 435-2938 88
Murphy Vernon H 438-5792 89
Nelson Catherine 433-1673 90
Nielsen I M 432-8709 89
Norris D H 438-8748 89
Oatsvall L M 438-3431 92
Palmer Hetty G 433-5057 86
Pay A E 432-1480 92
Peddycord Helen E 434-2094 87
★Pensacola Retirement Village II 432-4266 85
Perry M E 435-7733 89
Rowell B I 438-9165 89
Rupnow M L +434-0028 93
Rutherford J A 432-6418 88
Shelby Joseph 432-2672 86
Sims B J 432-5612 86
Smallwood Eugene Jr 433-2176 91
Smith J 432-0581 92
Southern Homer C Mrs □469-8749 93
Steele L B 433-0584 86
Stewart Clydie J Mrs 432-2546 86
Stubbs M V 438-3316 86
Touart R L 433-7257 92
Trail C 433-9061 89
Vickery E R 433-5212 87
Walker Charles A 438-2316 86
White Bernice M 433-4809 88
Whitley I S 438-3628 86
Wiggins V G 433-3981 86
Williams C D 432-7279 86
Wise Luise 438-2769 88
Young Pauline 433-0326 92

ZIP CODE 32505

2200 Nettles Eula 434-0629 90
2216 Kitchen John 432-0854 87
2217 Hocket David P □469-9399 93
2219 Bailey A +433-9867 93
2414 Baum Dale 432-3968 92
2416 Herring Tommy 438-0636 86
2417 Wise James I 438-4804 82
2419 Thompson Vinnie M 434-2054 89
2506 Dibble Mildred 438-5376 87
2906 Bisbee Richard A 433-3254 --
2910 Walker Carroll □469-0844 93
2913 Goodwin David H 438-3224 85
2930 Matthews Rhonda □433-2856 93
2930 Saulsberry Minnie A □432-5811 93
2930 Saulsberry Percy Jr □432-5811 93
3011 Garner Roger □435-9868 93
3015 Crenshaw Lottie 433-4920 79
3030 Kennedy Aubrey L 433-8606 --
3104 Gilley Ervin A 432-1856 81
3104 Ramsey Markesia +432-1750 93
3106 Brock Jesse L 433-3506 --
3303 Hendry Glenn G 434-6128 80
3311 ★Escambia Christian School 433-8476 --
3608 Barger J R 432-1375 --
3610 Martin Billy W 432-9911 92
3612 Christman Michael W 435-0549 91
3614 Gillis Bell 434-5783 77
3704 Slay John 433-2945 83
3801 Knutson Arthur H 438-4708 --
3802 Peacock Y +469-0513 93
3804 Atkinson Patricia 433-9271 92
3806 Roberts M 434-6495 81
3807 Booker John C 438-1970 --
3808 Sargeant J 433-1137 92
3900 Morris David D □433-1518 93
3901 Durden Perry +432-2947 93
3901½ Josey G □438-1110 93
3902 Dunson Virginia A 433-1850 88
3902½ Whitcomb Ronald L □432-3820 93
3903 Hedden Chas T Sr 432-2519 --
3904 Henderson P E 432-9338 78
3906 Lee James A Sr 432-2048 86
3908 Pennington Walter F 432-9751 --
3909 Price C J 432-3150 --

MORENO W 32505 Contd

3912 Kominsky Deborah 438-2604
87-BUS 177-RES 27-NEW

MORENO CT 32507
A housing project For listings see Housing Project

-- ★Area Housing Comsn Moreno Court Mgt Ofc 455-1366
-- ★Headstart Moreno Ct Headstart Center 456-3867
2-BUS 0-RES 0-NEW

MORNING MIST CIR (R R 7) 32526

1704 Deguzman Godwin R □456-4438
0-BUS 1-RES 0-NEW

MORNINGSIDE DR 32503
CORDOVA PARK
From Hallmark Dr e & se, 3 s of Summit Blvd

1800 Stevenson James +433-3805
1810 McClain Charles R 432-2793
1830 Villar J Cameron 434-0038
1840 Smith Johnny T 438-5822
1850 Heath Don M 433-3465
1860 Wallace James P 433-2577
1870 Golay Daniel 433-2981
1950 Hall John Ervin Jr 434-1752
2000 Brown E M 432-7857
2001 Gore Elvia B 433-7282
2020 Dobelstein Elliott E 432-5530
2021 Daigle Jas A 432-7879
2040 Mayer Hahns +438-6596
2040 Mayer P A 433-4426
2060 Decker J P 432-2961
2105 Fortenberry Ken H □435-6936
2106 Samaras H S 433-6480
2115 Symonds Jas A 433-6719
2116 Lemox Floyd 432-9812
2125 Hinton Andrew C Dr 438-7691
2135 Bailey Clyde F 433-0869
2136 Hiley James H Col 434-6521
2145 Craft T 438-1838
2155 Moore Joseph W Jr 434-5201
0-BUS 24-RES 2-NEW

MORRIS CT
A hsng Proj bounded by Lee, Brainerd, N J Street & N M St in NW sec of City, for listings see Housing Project

MOSS LN 32505
From 700 blk Van Pelt Ln north

5841 Crutchfield Jack T 433-2520
5869 Flanagan C Glenn 435-2578
5871 Miskemens Stephen 433-0245
5881 Wolfe Samuel R 433-7237
5890 Morris Carvel L +434-5714
5891 ★Norris Dewey D 432-6309
5891 ★Norris Dewey D Reg Real Estate Broker 432-6309
5892 Carter Troy R 434-7277
5894 Gilbert Doug 433-2752
5895 Thompson O H 432-2141
5896 Chavers G C 433-4025
5901 Rodziwicz William J 434-0662
5905 Sechler Dorothy 434-9932
5907 Brown Robert E 433-2977
5909 Moore Michael E Jr 432-4181
5992 Hulion Elsie M 432-2834
5994 Baxter Steve 432-3926
5994 Baxter Tom 432-3926
5994 Johnson D B 432-3926
5994 Johnson Darwin T 438-2168
6001 Mahoney E E 432-6445
6002 Vinson Donie G 438-7003
6003 Ormond J 469-1269
6050 Day Fred L 433-3073
6051 Lunda N W 433-7458
6052 Gresham Ruth 433-5722
6053 Cushing Chad +438-8332
6053 Cushing L 434-1814
6053 Harrelson Michael +438-8332
6056 Wyse Lawrence B 432-8675
2-BUS 28-RES 3-NEW

MOTLEY CT (R R 30) 32514
From Ten Mile Rd n, 1 w of Guidy Ln

10420 Chavis William O Sr 477-1124

10450 PINES MOBILE HOME PARK
Carnley Lloyd D □473-6644
Clouse L 479-8354
Dozier Norman Scott 478-3619
Hazelton B V 476-9281
Henson N □474-8328
Seger Leroy 476-8307
Spears D 474-3660
Stokes Julie +479-4072
10460 Price Ann A 476-7459
10460 Price Bill 476-7459
10501 Mize Raymond 476-3081
10530 Higgins Raymond F III +494-1679
10540 Jackson Joel R 478-8654
10620 Williams Andrew R +479-3595
10630 Hekiman Bartev +479-3095
0-BUS 16-RES 4-NEW

MONTGOMERY AVE 32506 Contd

E PENSACOLA HEIGHTS

5949 Dillard Sterling Rev 944-4930 82
5961 Price C W 944-3330 87
6008 ★Moore & Burkett Inc 944-5514 85
6010 Story O L +944-3043 89
6011 Evans Edgar C 944-4781 82
6015 Jarman Lucille +944-0062 89
6100 Yohan Woodrow 944-4337 82
6102 Berg Eugene C 944-5730 82
6106 Taylor A H 944-3987 82
6110 Strother Mark W 944-4719 82
6111 Brooks Lowell N 944-4547 82
6113 ★Bowlers Magic Pro Shop 944-5720 88
6113 ★Privitera John W 944-5720 82
6115 Sexton Rogers S 944-5170 82
6119 ★Cashwell Billy Jr ofc 944-5490 82
6119 ★Cashwell Dental Lab 944-5490 82
6200 Blanton A A 944-5377 82
6203 Rockwell Robert 944-5897 88
6207 Fitzpatrick Ida □944-6684 89
6207 McEathron Ken A +944-4141 89
6207 Sapp M 944-4141 84
6211 Gin Kel Charles G 944-4319 84
6212-14 ESCHLER'S TRAILER PARK
Covington Melvin L □944-1428 89
Sapp J Doyle 944-5268 88
B Brannen Faron D +944-1942 89
6213 Sapp John +944-1291 89
6214 Davis Robert E 944-3613 83
Williamson Mark □944-3718 89
6308 ★Northwestern Inc 944-5506 82
6315 Causey N E 944-4777 83
6325 Armstrong James A 944-4684 82
6326 Macon Robert F +944-3768 89
6330 Esther Joe Rev +944-3563 89
6332 Davis Ann B 944-4893 88
6332 McMilion A H 944-5942 88
6335 Weiden F M 944-4916 82
6345 Malston Douglas R 944-5128 82
6-BUS 39-RES 7-NEW

MONTICELLO DR 32514

From Olive Rd n & nw to Johnson Ave, 1 e of Ridgefield Rd

8100 Steiger John R 477-0122 --
8101 Eade Gordon E 476-4760 --
8104 Murray Ray R 478-7733 80
8105 Creef Charles 477-5182 78
8108 Edmisten M S 476-3983 77
8112 ★Smith Jeff □478-3784 89
8112 ★Smiths Landscaping & Lawn Service □478-3784 89
8113 Bonifay Kurt E 477-2335 --
8116 Norris Michael 477-6565 88
8117 Fuller I W Jr 476-3154 --
8120 Stewart Edgar L 478-2253 87
8121 Bell Ray A 477-2664 85
8225 Henesy M +479-9046 89
8228 Stephens Linzie 476-8523 76
8228 Stephens Willie Fred 476-8523 76
8229 Hunt Richard 478-1421 83
8232 Dobbs Yoko 477-7295 84
8233 Cocoris J L 474-9852 87
8233 Cocoris K E +477-0378 89
8236 Barrett J H 477-4626 88
8237 Purvis D A 477-7185 78
8241 Stoltenberg Herbert 476-3121 --
8244 Anderson George P 477-1217 77
8245 Cobb Harold J 478-5024 83
8348 Bethea John 477-0623 84
8349 ★Creative Stained Glass Studio 477-4375 83
8349 Ryan Robert M 477-4375 75
8352 Fox Geoffrey C 477-2837 84
8353 Willis Frank R 476-4414 77
8360 Showalter Kenneth R +478-7631 89
8364 Monroe Kathleen M Jr +479-7561 89
8365 Burrows Jas B 477-1150 --
3-BUS 29-RES 4-NEW

MONTROSE CT 32505

From 200 blk Lansdowne Ave n to 40th Ln, 5 e of N Palafox Hwy

202 Vickers Madie 433-3599 88
204 Jones Luelver 434-1749 81
206 Huff Robbie Ann Miss 433-4900 --
206 Owens Ora D Mrs 433-4900 --
208 Cary Marie 433-2539 --
210 Cary Jacqulyn 433-1561 88
210 Jones Sammie Lee 432-5911 75
0-BUS 7-RES 0-NEW

MOONLIGHT DR

See Cantonment Street Section
0-BUS 0-RES 0-NEW

MOORE AVE 32506

From Patricia Dr e, 2 s of Oakcliff Road

6995 Colton Wilson L 455-5651 83
7021 Flirt Robert 453-6905 86
7023 Hixon Hazel 455-4772 87
7035 Bethea Alyce 453-8075 88
7040 Otteni Ben 455-1581 88
7050 Hibbard Roy 456-7185 88
7060 Madden James +453-8722 89
7070 Harvey Gerald G 456-8727 --

MOORE AVE 32506 Contd

7075 Rhodes Kimberly +453-8425 89
7085 Houston Henrietta □456-7709 89
7089 Peacock Leroy R 453-4425 88
7089 Peacock Randy 453-5064 88
7095 Garlock Jim 455-5147 75
7100 Cooper Walter 456-2069 80
7110 Donovan Charles W Jr 453-1863 87
7120 Davey Alfred G Jr 453-4574 --
7125 Loanzon Anastacio R 456-8374 81
7130 Scapecchi Stephen E □453-5471 89
7155 Hogan Wm T 453-3939 --
7160 Meyerriecks Charles G 455-1402 86
7165 Hebert D L 456-6871 79
7185 Dixon Thomas N 453-5944 85
7190 Andrew Thaddeus J 456-3629 --
7195 Kirkland L B 455-7582 86
0-BUS 24-RES 2-NEW

MORELIA PL 32504

TIERRA VERDE

From Old Spanish Trail Rd w, s of Creighton Rd

4211 Treiber John L 478-4523 85
4220 Polhill C M 477-5289 84
4221 Taylor Bobby G 477-6972 86
4230 McCall Wm D 476-0005 75
4240 Dimitry D C 477-4352 76
4241 Brentner Lowell 477-1332 76
4251 Novak Frank J 478-3904 75
4260 Dvorak William R 477-2931 88
0-BUS 8-RES 0-NEW

MORENO E 32503

From 1500 blk N Palafox Hwy e to 20th Ave

304 Osborn Wilbur T 432-5238 --
312 Johnson Roosevelt 433-4714 87
315 Emanuel Gwendolyn 432-8975 --
412 Green George 432-5587 --
413 Campbell M K 432-2918 80
500 ★Mt Canaan Bapt Church 432-1131 --
601 Williams Edgar E 432-9330 87
603 Daniels Eula Mae 438-4886 75
703 Garling Louella 432-5333 --
721 French Thomas A +434-6257 89
721 Smiley Jim +434-6257 89
800 Stallworth Wiley 433-4590 76
802 Payne Donald 433-7885 --
803 Schroder Beverly 438-7607 87
809 Costa John J Sr 433-7793 --
814 Prine Susan C +433-7388 89
818 McGilberry E E 438-0570 86
818 Williams Emily Kay 438-5780 88
900 McAlpin Clifford S □432-5747 89
900 ★McAlpin Interiors 438-8345 81
900 ★Wyatt Leecy int dsgnr 438-8345 86
912 Noble Ray C 432-6059 78
915 Holifield D C 433-2472 --
919 Harwood Odus E 438-1525 86
1006 Clemmons C C 433-4731 79
1008 Silver Alan R □434-2894 89
1107 MacArthur James O 432-5596 77
1111 Rinehart Carl W Capt 433-8624 82
1203 Black Alma Miss 438-3003 --
1216 ★Legion Of Mary 438-7851 86
1218 Foster L Lawrence 433-1405 --
1219 Jones David M +432-8229 89
1221 McCartan Michael 432-3882 82
1224 ★Cathedral Of The Sacred Heart 438-3131 86
1300 Harbeson Evelyn S 438-9713 78
1310 Wells Chris 433-5367 79
1316 Guedry E S 432-9311 76
1317 Teagle B N Mrs 432-4759 --
1414 Wills John T 432-2051 80
1416 Pounders Mickey 438-7372 85
1416 Pounders Randy 438-7372 80
1416 Pounders Tim 438-7372 85
1418 Hartley M +434-3395 89
1422 Fontaine Claire 438-7652 88
1507 ★East Hill Christian School Nursery & 4 Year Program 434-6391 84
1508 Harris W R Jr 434-2920 82
1514 Ard Maggie 433-7380 87
1514 Reid William B 438-1219 77
1517 Colley L Vernon 438-0356 --
1520 Griffith H Grady Jr 433-2401 --
1523 Christopher Michael 434-9834 86
1524 McGee R J 438-9359 87
1600 ★East Hill Chr Schl 432-2321 --
1614 Partridge M D 438-8697 77
1700 Scholl Jas L Mrs 432-6362 --
1701 Pulaski Patrick 432-4720 87
1704 Maloney Kevin +434-1067 89
1707 Wessel Ray J □434-0898 89
1716 Renfroe W C 438-2587 --
1731 Working L Lesage 434-7426 88
1746 Young W F 438-4167 --
1758 Goodwin C L 438-5233 75
1763 Davis Clayton 432-7844 82
1765 Musser J 432-5603 77
1774 Meadows John Idus 432-1169 --
1800 Gavallas S M 433-3945 77
1810 Jones Richard W 432-6888 --
1814 Klos E 434-6892 80
1815 Hoge D C 434-1272 86
1816 Lovelace S L 433-2769 --
1818 Molina Alfredo +432-9057 89

MORENO E 32503 Contd

1819 Council L S 433-6339 80
1900 Dawson Jeffrey A 438-1076 88
1902 Bear Max E 438-9207 --
1904 Myers Forrest B Jr 438-1572 79
1906 Abbott H A 432-6073 76
1908 Kingry William C 434-7495 85
1911 Gilroy Middleton B 433-6065 86
7-BUS 71-RES 7-NEW

MORENO E 32503

E PENSACOLA HEIGHTS

Out E Cervantes, from 1200 blk Bayou Blvd e to Chipley Ave, formerly 12th St (EPH)

2905 Golay Albert 438-8200 --
3002 Joiner J D 432-5616 --
3100 Williams Mary 432-6536 88
3102 Thompson Wilmer W 438-3306 --
3103 Bush A G Sr 432-2152 78
3107 Wilson Robert S +438-3923 89
3110 McCrory James A 432-0550 78
3111 Walters David 432-2464 83
3200 Weaver D +438-2441 89
3201 Wild R 434-2153 87
3202 Chappelle Lewis D 438-1960 --
3203 Oubre G C 433-3970 76
3204 Miller Chas A 433-1406 83
3300 Hinote Jeff □432-0391 89
3301 Chitty Robert R Jr □432-3846 89
3303 ★Maria's Seafood 432-4999 87
1-BUS 15-RES 2-NEW

MORENO W 32501

From 1500 blk N Palafox Hwy w to Green

3 ★Credit Bureau Inc 435-6750 87
3 ★Credit Bureau Inc Safe Chek 435-6775 87
3 ★Credit Bureau Inc Collection Dept 435-6770 87
100 Gilmore L E 438-6026 86
100 McDaniel Kelley +432-9518 89
102 Inge L M +438-7516 89
102 Thompson R B 432-9236 --
105 Cannon Ronald 434-6070 83
106 Mixon Willie C 433-6973 88
112 Hicks Emmett D 438-3862 83
114 Schembera Jeffrey 432-4614 88
120 Humphrey H William 432-8045 86
120 Ray Louis F Jr 432-0801 83
201 Williams J D III +433-0673 89
240 Becker H A Jr +432-9642 89
249 Fish Harry 432-4183 --
250 Myrick Janet □432-2442 89
300 Baker Alice Fay 432-1360 79
300 Turner Thomas J III 432-1360 86
301 Espy John 438-7432 85
303 McMullen George L 432-5664 87
303 Wilson Wm James 432-5664 75
313 Graves Gene 438-4480 82
316 Stahl Beau 433-0920 88
317 Cary Geo A Mrs 438-1051 --
320 Handley C G 432-6501 --
415 Parish Fred D Mrs 432-4995 --
420 Anderson Wayne 434-7525 87
506 Wilson Steven D 432-8949 --
507 Reed Jack W 433-8525 84
511 Barnes Wm G 438-6129 75
512 ★Kenneth Eastburn Construction Inc 432-4387 88
512 Thorsteinsson Iris 432-1895 88
514 Anderson Warren E 433-6640 86
600 Segers Bud 432-3616 87
605 Brown Hugh K 432-9663 83
606 Boyer William E 432-4786 81
612 Murr Carlos G 438-1142 --
615 Goins J 438-7785 84
700 Sisson R C 438-2403 --
701 Petrelis George Mrs 432-4893 --
708 Ivey David 434-5936 84
724 Patterson Beth Mrs 433-5243 --
727 Hall Charlie F +433-7857 89
801 Gunther Bruce J 432-4075 85
815 Lindsey Earl 433-4753 88
815 Lindsey Frank 433-4753 88
830 Green Robert Lee 434-1661 77
835 Williams John R □438-7547 89
840 Reed Dorothy 432-6323 83
901 Parda V J 432-4826 --
903 Parda Thomas F 438-2626 87
905 Williams Brett 433-2084 88
1000 BAPTIST HOSPITAL
★ Behavioral Med Ctr 434-4866 88
★Behavioral Medicine Center Adult Stress Treatment Program 434-4866 86
★Behavioral Medicine Center Adolescent Stress Treatment Program 434-4866 86
★Behavioral Medicine Center First Step Addictive Disease Program 434-4866 88
★Behavioral Medicine Center Outpatient Program 434-4961 89
★ Breast Diagnstc Svcs 434-4054 87
★ CHAMPUS 434-4080 87

MORENO W 32501 Contd

1000 BAPTIST HOSPITAL Contd
1000 ★ Childbirth Inf 434-4567 87
★ Community Relations 434-4893 86
★ Deaf-Non Emergency 433-7128 89
★ Diabetes Education 434-4795 84
★Dial--Hearing Screening Test 434-4500 87
★ Education Services 434-4819 81
★ Emp Asstnc Programs 434-4866 88
★ Employment Inf 434-4565 89
★ Golden Care Plus 434-4100 87
★ Hlth Care Foundation 434-4953 89
★ Human Resources 434-4817 88
★ Life Flight 434-4555 82
★ MD Line 434-4080 85
★ New Life 434-4866 85
★ Nursing Admn 434-4911 --
★ Oncology Resrc Ctr 434-4789 88
★ Patient Information 434-4861 81
★ Physical Therapy 434-4920 88
★ Pulmonary Rehbltn 434-4545 84
★ Speech & Hearing 434-4957 89
★ Speech & Hrng Clinic 434-4957 80
★ Sports Med Center 434-4435 88
★ SurgiCare 434-4193 86
★ Weightcntrl For Life 434-4518 88
★ Wellness Program 434-4747 86
★ Women's Resource Ctr 434-4054 87
★Baehr John J III MD 434-4917 80
★Bender William R MD 434-4917 80
★Contento Joseph C MD +434-4917 89
★Cook L Rodney MD 434-4696 88
★Cooper W H III MD 434-4917 80
★Covell Cooper Bender Baehr King & Sowers PA +434-4917 89
★Covell William A MD 434-4917 80
★EMS Helicopters 432-0035 87
★King G Terral MD 434-4917 86
★Lupus Fountain Pensacola Chapter 434-4551 86
★MD Line Of Bapt Hosp +434-4080 89
★Sowers John C MD 434-4917 86
1011 WOMEN'S COMMUNITY HLTH CNTR
★Baptist Regional Federal Credit Union 444-7030 86
A ★Cain David MD +434-1863 89
A ★Yonehiro Layne MD PA 434-1863 82
1013 ★Balthrop J E Dr phys 433-2176 77
1015 ★North Hill Pharmacy 432-3479 --
1025 ★Amecon Aluminum Components 434-6625 85
1025 ★Amecon Building Prodt 433-4847 85
1025 ★Sunshine Garden Cafe 434-6412 87
1101 ★Carepsychcenter Adolescents 434-4895 86
1101 ★Stresscenter 434-4961 87
1201 ★Brady Michael MA +434-4961 89
1201 ★Personal Fitness 434-4747 87
1201 ★Smoke Stoppers 434-4747 86
1205 ★Care & Counseling Ctr 434-4948 86
1205 ★Trotter Robert W Dr counselors 434-4948 86
1207 ★Lupus Foundation Pensacola Chapter 444-7070 88
1300 ★Braden Fredk Dr phys 432-2353 85
1300 ★Hattaway L F Dr phys 433-1158 85
1301 ★Appleyard John Agcy 432-8396 84
1301 ★Hospital Research Development Inst 432-1643 84
1303 ★Resource Center For The Hearing Impaired +433-7128 89
1305 ★Goldberg Richd M PhD psychologist 432-9306 87
1305 ★Montes Jose C MD PA □438-3718 89
1401 Knight C 438-5317 87
1403 Holley Anderson Jr □433-2549 89
1414 Wills V S +438-4921 89
1455 White James K 438-7373 82
1800 PENSACOLA RETIREMENT VILLAGE II
Amadore Florence Mrs 433-1860 88
Baker E L 433-6272 86
Berrian Marion L +434-9354 89
Bowman Florence I 432-3835 86
Bray G N 432-6764 86
Bush E M 432-8549 86
Bytheway E 432-8542 86
Carter W I 432-5160 86
Cohrs Fay P 432-7905 86
Colley D A Cpt □432-9015 89
Correa Ramon M 432-5360 86
Crawley J G 438-0647 86
Doherty M G 432-2787 88
Ellis R J 433-7961 86
Exel Verna 432-4922 87
Fuller T 433-3317 87
Garrett L 434-5430 86
Gonzalez Myrtle □438-1289 89
Goodwin David 433-3492 86
Gordon Sadie N 438-6317 88
Grimes Eleanor 434-7272 86
Harlow V 438-4940 88
Harrison E S 433-4394 86
Hinesman Ralph G 438-0960 87
Hinson E A +434-6069 89
Holden H G 434-5689 86
Huggins C H 438-1915 87
Hughes Robert Cotton 432-0349 87

THE SALVATION ARMY
SERVICE THAT NEVER CEASES
CALL US FOR PICKUPS ON CLOTHING, SHOES AND FURNITURE
Main Office, 1501 N. Q St., P.O. Box 10569 (32523) Tel. 432-1501
THE SALVATION ARMY

This Book is Your Silent Salesman
ADVERTISE AND PUT IT TO WORK

CHARLES YORK AND ASSOCIATES Insurance
1622 N. 9th AV. (32503)
P.O. BOX 2025 PENSACOLA, FLORIDA (32503)
TEL. (904) 434-5541
- Complete Insurance Protection -

W MORENO ST—Contd
810 Lewis Ben
815 Vacant
820 Boggs Viola Mrs 434-0954
825 Allen Julian D ◎ 433-3973
830 Green Robt L ◎ 434-1661
835 Lewis John M ◎ 432-0245
840 Reed Dorothy R Mrs ◎
E ST INTERSECTS
901 Parda Vincent J ◎ 432-4826
903 Parda Alma B Mrs ◎ 438-8213
905 Patterson Charles A phys 433-7612
Patterson P Michl lwyr 433-4669
1000 Baptist Hospital 434-4011
Baptist Hospital Oncology Resource Center 434-4696
1001 Medical Building Inc (Baptist Hosp) 434-1863
Yonehiro Layne R phys 434-1863
1011 Permenter Wm D phys 433-8341
SUITES
B West Florida Women's Clinic 434-2765
1013 Balthrop John E phys 433-2176
1015 North Hill Pharmacy 432-3479
1025 Braden Fredk R phys 432-2353
1025b Hattaway Leonard F phys 433-1158
F ST INTERSECTS
G ST INTERSECTS
1101 Rainwater Specialty Care Center clinic 434-4961
H ST INTERSECTS
1201 Family Practice Center clinic 432-0931
1202 Life Fitness Center Of Baptist Hospital 434-4747
1203 Black Alma M Mrs ◎ 438-3003
1205 Appleyard John Agency Inc The (adv) 432-8396
Hospital Research & Development Institute hosp consultants 432-1643

17

1300 Vacant
1301 City Floral 433-7498
Williams Lucille F Mrs ◎ 433-7498
1303 Baptist Hospital Federal Credit Union 434-4882
1305 Stultz Morton H ◎ 433-2571
1307★Jones Betty 432-6580
J ST INTERSECTS
1401 Knight Walter ◎
1403 Hall Eloise Mrs ◎ 432-9506
1430 Friendship House community health unit 432-1222
1455★White Selma 438-7873
1460 Fisher Cecile 438-0868
1490 Miller Willie ◎ 433-7695
J ST INTERSECTS
1515 Professional Building
Phillips Philip B phys 432-3010
Sherman Roger D phys 433-4624
Overlade Dan C psychologist 433-1625

23

NORTH P ST INTERSECTS
ZIP CODE 32505
2190 Gay's Plumbing & Heating contrs 434-3503
2200 A & D Aluminum 438-8128
2202 Vacant
2216★Woods Sam
2217★Kelly Theresa
2218 Fannin James B ◎ 432-4861
2219★Pines Geo 438-5606
2220 Blunt Frank E 438-6696
2221 Carter David
NORTH Q ST INTERSECTS
2308 No Return
NORTH R ST INTERSECTS
2413 Murphy Leola Mrs 432-2187
2414 Kirkland Lois J ◎
2416 No Return
2417 Wise James I ◎
2419★Russell R L 438-4709
NORTH S ST INTERSECTS
2501★Landas Eduardo 438-1751
2506★Taylor Jos M 432-7331
2507 Nobles Warren A Jr 432-5825
2511 Nobles Florence M Mrs ◎ 432-7938
NORTH T ST INTERSECTS (NOT OPEN)

25

NORTH W ST INTERSECTS
2904 Vacant
2906 Bisbee Richd A ◎ 433-3254
2909 Parkerson Preston W ◎ 433-3573
2910 Barber John W Rev ◎ 438-5728
2913 Johnston Alvin J
2930 Kelly Robt L ◎ 438-0690
NORTH X ST INTERSECTS
3008★King Robt 433-4924
3010 Finch Earl K 434-6910
3011a Williams David E ◎
3011b Helton Raymond E
3012 Whitmore Ted 433-4324
3015 Crenshaw Lottie E Mrs ◎ 433-4920
3030 Kennedy Eura J Mrs ◎ 433-8606
NORTH Y ST INTERSECTS
3104 Jones Geo E
3104a No Return
3104b★Leshe James
NORTH Z ST INTERSECTS
3220 Coleman David ◎ 433-0583
LARRY AV BEGINS
3303★Hendey Glenn G
3304 Boyette Marion H ◎ 438-1369
3311 Escambia Christian School 433-8476
GARY AV BEGINS
3603 Barger Jimmy R ◎ 432-1375
3610 Martin Ruby A Mrs ◎ 432-9911
SIMON CT INTERSECTS
3612 Ward Jean M 438-0028
3612½a★Hackle Milledge K
3612½b★Edwards Robt M
3614 Gillis Belle A Mrs ◎ 434-5783
KIRK ST INTERSECTS
3703 Vacant
3704 Slay John ◎ 433-2945
HOLLYWOOD ST INTERSECTS
3801 Odd Hour Welding 438-4708
Knutson Arth H ◎ 438-4708
3802 Kirkland E C ◎
3803 Scott Lillian N Mrs ◎ 438-8059
3804★Denio Edw A
3806 Roberts Mozell 434-6495
3807 Booker Emma N ◎ 438-1970
FERNWOOD ST INTERSECTS
3900 Spivey Willie P ◎
3901 Hopkins Lucy H Mrs 438-5383
3901½a Lash Betty E Mrs ◎
3901½b Vacant
3902 Vacant
3902½ Spivey Ted D
3903 Hedden Charles P ◎ 432-2519
3904 Henderson Paul E ◎ 432-9338
3905 Sanders Clyde H ◎ 438-3276
3906 Williams Sherman 433-1581
3908 Pennington Walter F ◎ 432-9751
3909 Price H T Mrs ◎ 432-3150
3912 Goodwin Joe D ◎

20

MORNINGSIDE DR (CORDOVA PARK)—FROM HALLMARK DR EAST 1 SOUTH OF PEYTON DR

ZIP CODE 32503
HALLMARK DR INTERSECTS
1800 Ellmer Ben C ◎ 438-7410
1810 Kolling Madeline Mrs ◎ 432-4784
1820 Stehlik Dorothea Mrs ◎
1830★Villars J C ◎
1840 Smith Johnny T ◎ 438-5922
1850 Heath Donald M ◎ 433-3465
1860 Stark Erma Mrs ◎ 433-8111
1870 Howard Myrul D ◎ 434-6177
BEACON RD INTERSECTS
1900 Wiggins Michl C ◎ 434-6176
1930 Sirls James G ◎ 433-3611
1950 Hall John E Jr ◎ 434-1762
KENILWORTH RD BEGINS
2000 Brown Evelyn M Mrs ◎ 432-7867
2001 Vacant
2011 Badders T W ◎
2020 Dobelstein Elliott E ◎ 432-5630
2021 Daigle James A ◎ 432-7879
2031 Farley Owen E Jr ◎ 438-1118
2040 Mayer P A Mrs ◎ 433-4426
2041 Alexander Inez M Mrs ◎ 438-2703
2060 Decker Josephine P Mrs ◎ 432-2961
PIEDMONT RD INTERSECTS
2105★Callahan Jas D ◎ 438-2651
2106 Samaras Helen S Mrs ◎ 433-6480
2115 Symonds James A ◎ 433-6719
2116 Lemox Edw F ◎ 432-2098
2125 Hinton Andrew C ◎ 438-7691
2135 Bailey Clyde ◎ 433-0899
2136 Hiley James H ◎ 434-6521
COPLEY DR BEGINS
2145 Diamond Geo E ◎ 433-6527
2155★Moore Jos W Jr ◎

17

MORRIS CT —A FEDERAL HOUSING PROJ BOUNDED BY LEE ST BRAINERD ST N J ST & N M ST LOCATED IN THE NW SEC OF CITY

ZIP CODE 32501
66 Fountain Dorothy D Mrs 434-1466
70 Bell Ernest 438-1200
72 Stanley Bertha 433-6729
73 Hill Martha 438-6723
74 Davis Cherry A Mrs 433-8438
75 Washington Evelyn 434-5974
76 Sanders Eunice 433-3454
77 Davis Ella L 432-6297
78 Moorer Anita 433-7733
79 Simmons Mary 434-3091
80 Vacant
81 Thornhill Cora B Mrs
82★Howell Janice 438-0806
83 Booker Thelma L 432-0546
84 Bascomb Alger M Mrs 433-5139
222 Bell Lillian 432-2094
223 Austin Lillian L
224 Harris David W 432-9635
225 Bettis Mildred
226 Thomas Edwina 438-0947
227 No Return
228 Brown Carrie Mrs 433-0333
229 Lee Annie Mrs 433-7469
230 Blackman Dorothy 438-7365
231 Kittrell Barbara A Mrs
233 Brown Edw L 432-1796
234 Lucky Charlese 433-3845
235 Ross Helen 438-5283
236 Johnson Doris R Mrs 433-3485
237 Turk Joyce 434-2034
238★Kimble Irene
239 Purify Carrie B 432-0241
240 Brewer Willie 433-5334
241 Jackson Jesse L 438-1069
242 Deas Annie P Mrs 433-8102
243 Dobbins Charles 434-2849
244 Owens Eliz 432-8837
245 Laster Beatrice 438-8097
246★Stabler Cath
247 Malden Isadore 433-1549
248 Stone Charlie 434-0431
249 Blackwell Annie 432-5736
250 Roberts Ervin 434-6879
251 Hollenhead James
252 Turner Jesse L Mrs 438-0674
253 Dixon Callie B 433-8054
254 Waltower Evelyn 432-3599
255 Freeman Saml J Rev
256 Holley Geo J 433-3460
257 Brown George 433-4445
258 Bowen Sarah E 432-3628
259★Mosay Josephine 438-7055
260 Middleton Ima M 432-0976
261 Griffen Lula
262 Dean Ruby L 433-6520

BOYETT PORTABLE TOILET RENTALS — SEPTIC TANK SERVICE, INC.
Call For BOYETT
• Portable Toilets • Office Trailer • Tool Sheds
"The bitterness of poor service remains long after the sweetness of cheap price is forgotten."
Pensacola 456-1963 Fort Walton Beach 863-2841 Panama City: Call FWB Collect

E MORENO ST—Contd
N 12TH AV INTERSECTS
1216 Barnes James E 434-6486
1218 Foster Lawrence artist ◎ 433-1405
1219 Wakefield Lucy W Mrs ◎ 432-6028
1220 Workman Wiley E Jr ◎
1221 Mc Neil Nova Mrs
1224 Dunn J T 438-1278
Turtle Edw L 434-6672
1227 Mc Ilwain Mem Presby Ch (Educ Bldg)
N 13TH AV INTERSECTS
1300 Harbeson Evelyn S Mrs ◎ 438-9713
1310 Vacant
1316 Guedry Emily S Mrs 432-8811
1317 Shepperd Orah A Mrs ◎ 432-4759
1319 West Susie S Mrs 434-3635
1320 Williams Leonard ◎
1320b Vacant
N 14TH AV INTERSECTS
1414 Peoples
1416★Baltrum Paul ◎ 432-4892
1418 Headen Ruth H Mrs ◎ 433-1621
1420 Vacant
1422 A B C Neon 438-2475
1422½ Gerain Robt P
N 15TH AV INTERSECTS
1504 Rolfs Daisy T Mrs ◎ 438-2068
1507 Unity Church Of Christianity 438-2277
1508 Harris Wm R ◎ 434-2920
1514 Reid Wm B ◎ 438-1219
1517 Colley L Vernon ◎ 438-0356
1520 Griffith Betty M Mrs ◎ 433-2401
1521★Newton C G ◎ 438-1211
1523★Colley Vernard
★Copplind Mc Linda 438-4170
1524 Mc Gee Jack ◎

16TH AV INTERSECTS
1600 East Hill Christian School 432-2321
1610 East Hill Christian School Annex
1614 Partridge May D ◎ 438-8697
1620 Edwards Terrance M ◎ 433-9403
1624 Crooke Calvin S ◎ 432-7278
17TH AV INTERSECTS
1700 Scholl Andrea C Mrs ◎ 432-6862
1701 Biebighouser Johanna C Mrs ◎ 432-4720
1704 Mac Kay Bessie B Mrs ◎ 432-4687
1707 Mc Voy Louise S Mrs ◎ 433-6421
1716 Renfroe Warren C ◎ 438-2587
1731 Turner Madge M Mrs ◎ 433-5245
1746 Young June P Mrs ◎ 438-4167
1758 Goodwin Claudius L ◎ 438-5233
1763 Davis Millicent H Mrs ◎ 432-7844
1765 Musser Jean T Mrs ◎ 432-5603
1774 Meadows John I ◎ 432-1169
18TH AV INTERSECTS
1800 No Return
1810 Jones Agnes C Mrs ◎ 432-6868
1811 Byrd Mabel 434-6552
1814 Underwood Wm L ◎ 433-2885
1815 Struck Carl H ◎ 438-3897
1816 Lovelace Saml L ◎ 433-2769
1818★House Judy
1819★Carnley Ricky 433-5188
1820★Duron Patricia Mrs
1822 Wright Thelma L Mrs ◎ 432-4705
19TH AV INTERSECTS
1900 Chapman Margt L ◎ 432-7262
1902 Bear Max E ◎ 438-9207
1904★Meyers John C
1906 Abbott Hazel ◎ 432-6073
1907 Rainey John M ◎ 432-9694
1908 Kingry Captain W ◎ 438-3976
1911★Falsetti Ernest J ◎ 438-2260

MORENO ST E (EAST PENSACOLA HEIGHTS)—FROM BAYOU BLVD EAST

ZIP CODE 32503
PERRY AV INTERSECTS
2905 Golay Thos A ◎ 438-8200
PICKENS AV INTERSECTS
3002 Joiner Georgia E Mrs ◎ 432-6616
3003 De Franco Fred ◎ 438-2515
3005 Stowe Agnes M Mrs ◎ 432-6953
3011 Riddick Thos K ◎
KNOWLES AV INTERSECTS
3100 Nutt James B ◎ 432-6536
3102 Thompson Wilmer W ◎ 438-3306
3103★Bush Ausbern G ◎ 432-2152
3104 Vacant
3105 Vacant
3106 Brock Jesse L Jr ◎ 433-3506
3107 Wilson Robt S ◎ 432-0757
3108 Kinsley Charles F ◎ 432-9684
3110★Mc Crory James A ◎ 432-0550
3111 Murphy Myrtle A Mrs ◎
3112 Murphy James A ◎ 433-6987
WATSON AV INTERSECTS
3200 Brennand Robt ◎ 433-0269
3201★Meredith Lillian R
3202 Chappelle Lewis D ◎ 438-1960
3203 Oubre Geo C ◎ 433-3970
3204 Miller Charles A ◎ 433-1406
VANKIRK AV INTERSECTS
3302 Cooper Jack D Jr ◎ 438-8294
3303 Gunn John P ◎ 432-2057
SCENIC HWY INTERSECTS

14 MORENO ST W —FROM 1517 N PALAFOX ST WEST 1 NORTH OF BLOUNT ST

ZIP CODE 32501
3 Allred James F dentist 433-1177
Morris John L dentist 434-5564
23 No Return
33a★Vazquez Alexis 438-6866
33b★Smith Ann
100 Apartments
1 No Return
2 Blacock Mary A
3 Clark Albert
4 Thompson Ruby B Mrs 432-9238
104 Haynes James D 434-0918
105 Vacant
106 Soclof Ida A Mrs ◎ 432-5912
107 Gregory Kenneth L ◎ 438-3517
112 Bear Peggy L Mrs 432-4919
113 Bell Raymond G ◎ 433-2888
114 Haisfield Ruth D Mrs ◎ 432-8657
120 Klein Albert Jr ◎ 432-4714
N SPRING ST INTERSECTS
201 Dandeneau David B 434-5870
240 Russell James L ◎ 434-0005
249 Fish Harry H ◎ 432-4163
250 Dudewicz Mary E ◎ 433-7858
N BARCELONA ST INTERSECTS
300★Mc Allister Wilmer G ◎ 433-5515
301 Roberts Bail Bonds
Roberts Therell D
303 Wilson Wm J ◎ 432-5664
304 Osborn Wm T ◎ 432-5238
313★Young Randolph ◎
316★Stewart T ◎ 438-2741
317 Cary Lucie R Mrs ◎ 438-1051
320 Handley Clara G Mrs ◎ 432-6501
N REUS ST INTERSECTS
415 Parish Fred D ◎ 432-4995
28 420 Oexle Gretchen H Mrs ◎ 438-0111

11
A ST INTERSECTS
502★Brosnaham John H 438-0800
506 Wilson Steven D ◎ 432-8949
507★Turnupseed Margt C Mrs ◎ 432-6072
511 Barnes Wm G ◎ 438-6129
512 Howe Peggy A Mrs ◎ 433-4817
514 Anderson Sophie L Mrs ◎ 433-6640
B ST INTERSECTS
600 Smith Lansing T ◎ 432-3616
605 Brown Calpurnia S Mrs ◎ 432-6695
606 Morris Carolyn Mrs ◎ 432-4994
609 Blackman Sari J Mrs ◎ 433-6087
612 Murr Carlos G ◎ 438-1142
615 Belk John H ◎
C ST INTERSECTS
700 Sisson Robt C ◎ 438-2403
701 Norris James E ◎ 432-4893
708 Vacant
724 Patterson Charles A ◎ 438-4735
727 Vacant
728★Bourke James R
D ST INTERSECTS
800 Stallworth Wylie ◎ 433-0590
801 Nabors Thos S ◎ 438-9371
810★Redpath Randolph A
815★Hurdy Joyce
820★Bourdier Alica A 432-2578
825 Allen Julian D ◎ 433-3973
830 Green Robt L ◎ 434-1661
835 Vacant
840 Reed James C ◎
E ST INTERSECTS
901 Parda Vincent J ◎ 432-4826
5 903 Parda Thos J ◎ 438-8213
905 Patterson Charles A phys 433-7612
1000 Baptist Hospital Inc 434-4011
1001 Medical Building Inc 433-8391
Jankauskas Kazys phys 434-2248
York Dale E phys 433-8391
1011 Vacant 433-8341
Permenter Wm D phys
1013 Balthrop John E phys 433-2176
1015 North Hill Pharmacy 432-3479
1025 Braden Fredk R phys 432-2353
1025b Hattaway Leonard F phys 433-1158
F ST INTERSECTS
G ST INTERSECTS
1101 Baptist Hospital Specialty Care Center 434-4961
H ST INTERSECTS
1202 Community Mental Health Center (alcohol counseling program) 433-3081
1203 Black Alma M ◎ 438-3003
1205 Appleyard John Agency Inc The 432-8396
Hospital Research & Development Institute hosp consultants 432-1643
1207 Alcohol Counseling Program 433-3081

17
1300 Baptist Hospital stge
1301 City Floral 433-7498
Williams Lucille F Mrs ◎ 433-7498
1303 Vacant
1305 Stultz Morton H ◎ 433-2571
1307 Vacant
J ST INTERSECTS
1401 Knight Walter 434-6207
1403 Hall Saml A ◎ 432-9506
1430 Braxton Ada M ◎ 433-5767
1455★Collins Dennis L ◎ 433-4923
1460 Yarber Clyde J 433-3608

ESCAROSA PROPERTIES, INC. ENZOR-WILLETT INSURANCE INC.
RESIDENTIAL COMMERCIAL COMPLETE INSURANCE
ACREAGE SERVICE
436-3141 434-5526
1000 ★ Garden St

This Book is Your Silent Salesman
ADVERTISE AND PUT IT TO WORK

STRAHAN CO.
SHAKLEE PRODUCTS — HEALTH FOODS — VITAMINS — PROTEIN — FOOD SUPPLEMENTS
FREE FACIALS – PERSONAL WEIGHT LOSS GUIDANCE
FULL OR PART TIME EMPLOYMENT AVAILABLE
4114 Fairfield Dr. Pensacola, Fla. (32505) 455-3363

PENSACOLA — ZIP Code Prefix 325

MORENO W 01
From 1500 blk N Palafox Hwy w to Green

3	Allred Jas F Dr dntst	433-1177
23	Johnson Peter	432-1388
100	Clarke Albert S J	434-3810
102	Thompson R B	432-9236
104	Haynes Jas D	434-3387
106	Soclof H	432-5912
107	Gregory Kenneth L	438-3517
113	Mead Geo R	438-2488
114	Halsfield A R	432-8657
120	Klein Albert Jr	432-4714
201	Hidalgo John C	433-4190
249	Fish Harry	432-4183
250	Murkland R G Lt	433-7858
300	Daw Ray E	432-1360
300	Daw Ray E Indstrl Desgnr	432-8168
300	Idea Co Inc	432-8168
301	Rupert HerbertM	438-1297
303	McMullen Geo L	432-5664
304	Osborn Wilbur T	432-5238
313	Sandora Geo R	433-4006
316	Rothbauer Edwin G	438-2416
317	Cary Geo A Mrs	438-1051
320	Handley Clara G	432-6501
415	Parish Fred D Mrs	432-4995
420	Oexle C W Mrs	438-0111
502	Brosnaham H A Jr	438-3729
507	Turnupseed W C	432-6072
512	Howe O C	438-4817
514	Anderson Warren E	433-6640
600	Smith Lansing T	432-3616
605	Brown Hugh K	432-6695
606	Morris Carolyn	432-4994
606	Morris LeRoy	432-4994
609	Blackman Sari	433-6087
612	Murr Carlos G	438-1142
615	Fell Angela B Mrs	438-7925
700	Sisson E F	438-1120
700	Sisson Edmond F	432-4421
701	Petrelis Geo Mrs	432-4893
724	Patterson Beth Mrs	433-5243
724	Patterson C A Dr	438-4735
727	Petrelis Petros	433-7497
728	Snell Linda	433-0918
800	Clark B	433-4103
800	Maniccia F A Jr	433-4103
801	Nabors Thos S Jr	438-9371
810	Menges Wilmer M	438-7634
815	White P N	438-1295
820	Burch Glen E	438-6910
820	Burch Ruth B Mrs	438-6910
825	Allen Julian D	433-3973
830	Pittman M C	438-2612
901	Parda V J	432-4826
903	Parda Alma Mrs	438-8213
903	Parda T J	433-0550
905	Patterson C A Dr phys	433-7612
1000	Baptist Hospital	434-4011
1000	Northwest Fla Artificial Kidney Center	434-0436
1001	Gregory Ben T MD PA	438-5625
1001	York Dale E Dr phys	433-8391
1011	Carruth Jas W Dr phys	432-0938
1011	Northwest Fla Eye Foundation	432-0359
1011	Pensacola Optical Co	433-2549
1011	Permenter Wm D Dr phys	433-8341
1011	Pyle Robt C Dr phys	434-2757
1011	Sanchez & Carruth MD's PA	432-0938
1011	Sanchez Peter A Dr phys	432-0938
1013	Little Bobbie R MD ofc	434-3231
1015	North Hill Pharmacy	432-3479
1025	Allen Robt H Dr phys	432-2353
1025	Braden Fredrk R Dr phys	432-2353
1025B	Hattaway Leonard F Dr phys	433-1158
1202	Alcoholism Program	433-3081
1203	Black Alma Miss	438-3003
1205	Bryant Belle F	432-6760
1207	Slayton Wm E	438-6239
1301	City Florists & Gifts	433-7498
1301	Williams Lucille F Mrs	433-7498
1303	Freeman Walter B	438-0844
1304	Learning Disabilities Clinic	433-3081
1305	Stultz Morton H	433-2571
1307	Adcock Gayle E	432-1372
1401	Wigginton Gerhardt	438-7290
1403	Norris W M	438-6877
1430	Braxton A M	433-5767
1455	Longoria Moses R	434-1550
1460	Guyot Cecil F	432-0901
1490	Brassell Richard	432-6276
1515	PROFESSIONAL BUILDING	
	Lowery Russell C II MD	438-3669
	Overlade Dan C Dr psychlgst	433-1625
	Phillips Philip B MD	432-3010
	Sherman Roger MD	433-4624

MORENO W Contd

ZONE 05

2190	Gay Plmbg & Htg	434-3503
2200	Lee Agnes	433-6708
2217	Penn Earl L	433-3698
2218	Fannin Jas B	432-4861
2219	Keeley Jay N	432-6567
2220	Weaver Dallas R	438-8633
2413	Parker Benj P	438-0431
2416	White Donald C	434-0261
2417	Parker J D	432-1070
2417	Parker Leona Mrs	432-1070
2419	Marchant Evelyn	433-6450
2501	Ashby E F	433-0964
2506	Phillips Allison M	433-5772
2507	Wright Seth	438-7233
2511	Nobles J W	432-7938
2511	Nobles Warren	432-7938
2904	Whitfield Joe	432-8094
2909	Vickery Larry E	434-2944
2910	Barber John W Rev	438-5728
2930	Kelly Robt L	438-0690
3011	Oliver Geo L	433-5789
3012	Cobb Marion	433-1569
3030	Kennedy Aubrey L	433-8606
3303	Barksdale H P	438-4274
3311	Escambia Christian Schl	433-8476
3608	Barger J R	432-1375
3610	Martin Billy	438-5871
3614	Johnston Winona E	433-0481
3703	Littlefield Vivian	432-3294
3801	Knutson Arthur H	438-4708
3801	Knutson Jewel G	438-4708
3802	Fussell Lena	433-8300
3803	Scott Ben	438-8059
3806	Diaz Joe S	438-6978
3807	Booker John C	438-1970
3900	Spivey Willis P Sr	433-5389
3901	Bishop Barbara H	433-1815
3901	Hopkins Lucy A Mrs	438-5383
3902	Powers Danl L	432-7394
3902½	Spivey David Bernard	433-7712
3903	Hedden Chas T Sr	434-3206
3904	Denham Floria G	432-9338
3905	Sanders L H	433-8006
3906	Stromberg Ross H	434-1605
3907	Arneson Jeffrey V	434-3703
3907½	Maldonado Louis	438-6483
3908	Pennington Walter F	432-9751
3909	Price C J	432-3150
3910	Phillips Minnie	433-6285
3912	Goodwin Dona L Mrs	438-9482

MORNINGSIDE DR (Cordova Park) 03
From Hallmark Dr e & se, 3 s of Summit Blvd

609	Lane Gary B	438-5064
615	Farley O E Jr Lt	438-1118
670	Moran Jos H	438-7137
710	Gunn Johnnie M	432-2014
730	Smith Johnny T	438-5922
750	Dowling Jas S	434-3312
770	Ellmer Ben C	438-7410
1810	Kolling Alex P	432-4784
1830	Lewis Adam M	438-6362
1850	Heath Don M	433-3465
1870	Howard M D LCdr ret	432-9422
1930	Clark D B	432-1315
1950	Hall John Ervin Jr	434-1752
2000	Brown R Pierre	433-3541
2001	Boggess Rumsey S	438-6777
2011	Lewis Jas T	438-5780
2020	Dobelstein Elliott E	432-5630
2020	Watts J A Mrs	432-5630
2021	Daigle Jas A	432-7879
2040	Mayer P A	433-4426
2060	Decker J	432-2961
2105	Bell Reed Dr chldrn	432-9839
2106	Samaras H S	433-6480
2111	Lemox Floyd	432-2098
2115	Symonds Jas A	433-6719
2120	Hinton Andrew C Dr	438-7691
2130	Friedman Larry	432-7675
2136	Schuyler Robt M Dr	434-2009
2145	Diamond Geo E	433-6527
2155	Olinger Lawrence	432-6783

MORRIS CT
A hsng Proj bounded by Lee, Barinerd, N "J" Street & N "M" St in N W sec of City. For Listing see Housing Project

MOSS LN 05
From 700 blk Van Pelt Ln north

5891	Norris Dewey D Reg Rl Est Broker	433-3097

MOSS LN 05 Contd

5901	Echols Jas D	438-9737
5997	Casavant A N	433-5928
6001	Mahoney Almeren	432-5445
6001	Mahoney Edna E Mrs	432-5445
6025	Richardson Thos L	432-8023
6052	Gresham Ruth Mrs	433-5722

MULBERRY (Oak Park) 05
From Hickory n, 1 e of Palafox Hwy

3	Bil-Mar drapers	433-1867
3	DeMattia Mary ofc	433-1867
5	Mercer Wally	438-6617
8	Simpkins Mary Bell	433-6207
8	Simpkins Wesley	433-6207
9	Boyd Elijah	432-3652
10	LaCour Annie Mrs	432-1739
11	Brown Louis C M Sgt	438-0510
16	Williams R R	433-6368

MULDOON RD (RR 10) 06
From Bellview Ave n & s, 1 e of Bellview Rd

1054	Escambia Roofing	456-0351
3174	LaBryer Raymond	455-9659
5020	Peacock Jas C	456-7135
5050	Langston Kenneth W	455-0409
5060	Evans Ernest	456-5055
5610	Hudson Eugene C	456-1994
5630	Meisenzahl Anne	456-9862
5666	England David	455-5364
5670	McCool Kenneth Ray	455-5275
5670	Suplee Jas	456-1529
5676	Parker Donald A	455-7749
5692	Lowe Clayton L	456-9159
5696	Trivitt Hugh D	456-2720
7820	Johnson Carl E	455-6926
7920	Alvarez Michael	455-0602
--	Acree Jas J	456-9739
--	Albee Ronald A	455-1217
--	Ammons Manuel Dale	456-8921
--	Ammons Mary P Mrs	456-3621
--	Anderson Carol	456-9078
--	Anderson Roy	455-8894
--	Ard Danny	455-2892
--	Artis David B	455-1615
--	Barlow Harvey G	455-9835
--	Barlow Marlene	455-7059
--	Berry Howard S	453-1251
--	Blankenship Andrew Rev	456-5359
--	Bottomlee Bruce C	455-2691
--	Bowman John R	456-5845
--	Brewton Duane P Jr	455-4487
--	Broughton Richard O	455-8443
--	Bushey Ernest	455-4805
--	Buterbaugh Dave	455-3745
--	Cagle J E Jr	456-3828
--	Chandler Jessie B Mrs	456-2495
--	Chestnut Jas Danl	456-6910
--	Cook Arthur L	456-6337
--	Earl Zillie M	455-8805
--	Emmons Donnie	456-8489
--	Englebert Travis	456-4505
--	Evans Malcom R	456-7981
--	Fike Dan C	456-0178
--	Gunter Robt H	453-1325
--	Hand Richard	456-7692
--	Helton Martin P	455-8870
--	Hitt A A	456-1028
--	Johnson A S Lt Comdr	456-6756
--	Johnson Edw G	456-3457
--	Jones Emma G Mrs	456-4673
--	Jones Jas W	456-9683
--	Jones Wm A	456-6124
--	Jordan Alvin	455-4432
--	Krakora Ronald Jos	456-5087
--	Lawrence Richard F	456-0454
--	Lowery Bobby Gene	456-5074
--	Maddox Timothy	456-2752
--	Mahan J B	453-1615
--	Manlove Michael M	455-5732
--	McBride Helen	455-0415
--	McBride John R	456-4029
--	McCranie Ruby L	456-4973
--	McDaniel Jas	455-8779
--	McDaniels Jas Mrs	455-8779
--	McKissack G L	456-1457
--	McShane Thos P	455-8615
--	Minchew B R	455-3773
--	Mondello Stephen A	456-8273
--	Nickles Rynard L	455-7645
--	Nobles R B Sr	455-4861
--	Perdue G D	455-0214
--	Peterson O	453-1339
--	Powers Geo S	455-4570
--	Raughton Jas B	455-7067
--	Ridings Jos V Jr	456-3803

Royal PACKAGE STORE
109 W. Romana St.
Tel. 438-8566

OTHER CONVENIENT LOCATIONS
4001 N. Davis Hwy. (B)—433-9278
5204 W. Mobile Hwy. 455-9171
2126 N. Palafox—432-9307
5000 Lillian Hwy. 455-7491
Royal Fiesta
Hwy. 29 North of Holiday Inn—476-9935
3728 Creighton Blvd.—476-9920
Money Lounge and Package Store
Hwy. 29 N. at Cantonment St.—968-9068
Royal Bar-B-Q
5040 W. Mobile Hwy.—455-0535
Fine Wines Liquors

MORENO ST W—CONTD
708 WATERS HILDA N MRS • 438-7339
724 PATTERSON CHARLES A • 438-4735
727 PETRELIS PETROS G • 433-7497
728 PATTERSON EUNICE B MRS • 433-3276
---D ST INTERSECTS
800 GULLEDGE RUBY R MRS • 438-3501
801 NABORS THOS S • 438-9371
810 MENGES WILMER H • 438-7634
815 RAY THELMA J 432-3815
820 BURCH GLEN E • 438-6910
825 ALLEN JULIAN D • 433-3973
830 PITTMAN H CLEVELAND • 438-2612
835 VACANT
840 ELLIS BELLE M MRS • 438-5716
---E ST INTERSECTS
901 PARDA VINCENT J • 432-4826
903 PARDA THOS J • 433-0550
905 VACANT
1000 BAPTIST HOSPITAL 432-1241
1001 MEDICAL BUILDING INC 433-8391
GREGORY BEN T PHYS 438-5625
YORK DALE E PHYS 433-8392
1011 PATTERSON & PACKARD BUILDING INC
PACKARD JOHN M PHYS 433-7614
PATTERSON CHARLES A PHYS 433-7612
1015 NORTH HILL PHARMACY DRUGS 432-3479
1025 BRADEN FREDK R PHYS 432-2353
10258 HATTAWAY LEONARD PHYS 433-1158
---F ST INTERSECTS
---G ST INTERSECTS
1101 HILLHAVEN CONVALESCENT HOME 438-1695
1107 VACANT
---H ST INTERSECTS
1200 KERSH LILLIAN L MRS 433-4000
1201 MOWERY WM V • 438-8629
1202 STATE ALCOHOLIC REHABILITATION CLINIC 438-3006
PACKARD JOHN M PHYS
SHERMAN ROGER D PHYS
1203 BLACK ALMA M • 438-3003
1205 BRYANT BELLE F MRS • 432-6760
1207 SLAYTON WM E • 438-6239

17

---I ST INTERSECTS
1300 BAPTIST HOSPITAL (STGE)
1301 CITY FLORAL FLORISTS 433-7498
WILLIAMS LUCILLE P MRS • 433-7498
1303 FREEMAN WALTER B • 438-0844
1305 STUTZ MORTON H • 433-4643
1307 BLAKE RICHE E 434-1182
---J ST INTERSECTS
1401 DUNCAN SARA J MRS 438-1009
1403 NORRIS WM M • 438-6877
1430 DIXON H L • 433-4543
1455 HUNT WM D • 438-7997
1460 LONGORIA MOSES R • 434-1550
1490 BRASSELL RICHD D • 432-4442
---J ST INTERSECTS
1515 PROFESSIONAL BLDG
PHILLIPS PHILIP B PHYS 432-3010
SHERMAN ROGER D PHYS 433-4624
OVERLADE DANL C PHYS 433-1628
WESTMARK EDW R PHYS 438-3133

23

---NORTH P ST INTERSECTS
2200 VACANT
2202 VACANT
2216 SANDERS HORACE M •
2217 NO RETURN
2218 FANNIN JAMES B • 432-4861
2219 COLOMBARO EUG A
2220 WEAVER DALLAS R •
2221 COOK IVA P MRS •
---NORTH Q ST INTERSECTS
2308 NO RETURN
2309 CARTER LLOYD Z 433-3591
---NORTH R ST INTERSECTS
2413 PARKER BENJ P • 438-0431
2414 BOOKER BOB R •
2416 ELDER MARSHALL W • 433-0195
2417 VACANT
2419 NO RETURN
---NORTH S ST INTERSECTS
2501 ASHBY EVERETT F • 433-0964
2506 VACANT
2507 WRIGHT SETH • 438-7233
2511 NOBLES FLORENCE M MRS • 432-7938
---NORTH T ST INTERSECTS (NOT OPEN)

25

---NORTH W ST INTERSECTS
2900 VACANT
2904 WHITFIELD LLOYD J • 433-2694
2906 BISBEE RICHD A • 433-6989
2909 VACANT
2910 BARBER JOHN W REV • 438-6728
2913 NO RETURN
2930 KELLY ROBT L • 438-0690
---NORTH X ST INTERSECTS
3006 NO RETURN
3010 GRINSLEY DELORES P MRS
3012A VACANT
3012B VACANT
3015 OLIVER GEO L • 433-5789
3030 KENNEDY AUBREY L • 433-8606
---NORTH Y ST INTERSECTS
---NORTH Z ST INTERSECTS
3104 BARKOWSKI EDW P
3104A VACANT
3104B PITTMAN DONALD E 432-0383
---LARRY AV BEGINS
3303 BARKSDALE HAROLD P • 438-4274
3304 BOYETTE MARION H •
3606 BARGER JIMMY R • 432-1375
3610 MARTIN RUBY A MRS • 438-5871
3612 VACANT
3614 GILLIS LEE S •
3702 HUDSON ALICE MRS
3703 BURKETT OPAL E MRS
3704 WOODHAM THOS C •
3705 VACANT
---HOLLYWOOD ST INTERSECTS
3801 KNUTSON ARTH H • 438-4708
3802 VACANT
3803 SCOTT BENJ H • 438-8059
3806 DIAZ JOE S •
3807 BOOKER JOHN C • 438-1970
---FERNWOOD ST INTERSECTS
3900 SPIVEY WILLIS P • 433-5389
3901 HOPKINS LUCY A MRS • 438-5383
3902 RYAN RICHD F 438-6821
3902½ YOUNG ROSETTA MRS
3903 HEDDEN CHARLES T • 438-0749
3904 DENHAM FLORIA G MRS • 432-9338
3905 VACANT
3906 SPIVEY WILLIS P JR
3907 FOSTER GENE E 438-7406
3908 PENNINGTON WALTER F • 438-0681
3909 PRICE CHARLES J • 432-3150
3910 PHILIPS MINNIE L MRS •
3912 GOODWIN DONA L MRS • 438-9482
3914 VACANT

20

MORNINGSIDE DR (CORDOVA PARK)—FROM MC CLELLAND RD WEST, 2 SOUTH OF SUMMIT BLVD

---ZIP CODE 32503
---PIEDMONT RD INTERSECTS
609 TERRELL BETTY M MRS • 438-6973
610 HOPKINS CHARLES W 432-9476
615 FARLEY OWEN E JR • 438-1118
620 FUNDINGER WALTER A 432-5578
621 DAIGLE JAMES A • 432-7879
630 DOBELSTEIN ELLIOTT E • 432-5630
631 GUARNIERI DAVID C • 438-5254
640 BROWN R PIERRE • 433-3541
641 BOGGESS RUMSEY S •
---KENILWORTH RD BEGINS
650 HALL JOHN E JR • 434-1752
660 GACHE MARIUS A 432-9223
670 DOYLE HAROLD E • 438-5376
---BEACON RD INTERSECTS
700 PRICE BILLY R 438-2979
710 VACANT
720 VACANT
730 SMITH JOHNNY T • 438-8922
740 LEWIS ADAM M • 438-6362
750 BOYETT ROBT E 433-5567
760 KOLLING MADYLON M MRS • 432-4784
770 ELLMER BEN C • 438-7410
---HALLMARK DR INTERSECTS
2140 GREER RICHD E • 433-0894
---COPLEY DR BEGINS
2131 HOUGHTON DAVID A • 432-3186
2130 VACANT
2120 UNDER CONSTN
2111 LEMOX EDW F • 432-2098
2110 SYMONDS JAMES A • 433-6719
2101 SAMARAS HELEN S MRS
2100 BELL W REED • 432-9839

17

MORRIS CT —A FEDERAL HOUSING PROJ BOUNDED BY LEE ST, BRAINERD ST, N J ST & N M ST, LOCATED IN THE NW SEC OF CITY

---ZIP CODE 32501
1 FOLMAR WM M
2 THOMPSON RUTHIE L MRS
3 BELL WM P 433-0413
4 MARSHALL HATTIE M MRS 432-0326
5 WILLIAMS NETTI R MRS
6 EPHRAIM GOLLIE MRS
7 STALLWORTH GEORGIA A MRS
8 SULLIVAN SARAH S MRS
9 SALTER ROBT F 433-7371
10 DAWSON WM
11 ADAMS ROOSEVELT
12 ANDREWS SAMMIE J
13 LEE ADDIE B MRS 432-5493
14 WHITE EARLINE J MRS
15 WILLIAMS JEFFIE 438-7850
16 ROBINSON ESSIE MRS
17 PIGLER WILLIE
18 BLACKWELL DEVAUGH JR
19 WIGGINS THOS L
20 MOBLEY RICHD J
21 ROOSEVELT LASTER
22 SMITH ALINE
23 WILLIAMS ZEOLA
24 SPIRES ROBT W
25 WOODS SOLOMON P
26 WILLIAMS GABRIEL
27 GARNER CLARENCE
28 GARVIN LEROY
29 HILL DAVID
30 CAMPBELL RICHD L
31 CHARLEY WILLIE L

1ST THE FLORIDA FIRST NATIONAL BANK AT PENSACOLA
21 E. GARDEN ST.
P. O. BOX 271
TELEPHONE 432-7492

JON-MARR GARDENS
HOME SITES AVAILABLE
High and Dry
10 Miles East of Gulf Breeze on U. S. 98
CASH OR TERMS
Clear Title
321 S. Palafox St.
Tel. 432-3481

GULF COAST STEEL BUILDINGS, Inc.
2701 N. PALAFOX, P.O. BOX 127 TEL. HEmlock 8-9689

THE RICHARDSON AGENCY
REAL ESTATE INSURANCE LOANS
231 N. Baylen Phone HEmlock 8-4416

Fisher - Pou Funeral Service
Established 1868
27 E. WRIGHT TEL. HEmlock 3-8386

MORENO W—Contd
511 Butt Arth J jr & HE2-4976
512 Howe Osmond C ◎ HE8-4817
514 Davis Dwight D
North B intersects
600 Smith Lansing T ◎ HE2-6732
605 Brown Hugh K ◎ HE2-6695
606 Pittman Grover M ◎ HE4-1236
rear Waltz Elmira R Mrs nurse HE8-1152
609 Scott Gertrude J Mrs ◎ HE2-5019
612 Murr Carlos G ◎ 438-1142
615 Fell Angela B Mrs ◎ HE8-7925
North C intersects
700 Sisson Edmond F ◎ HE8-1120
701 Petrelis Geo P ◎ HE2-4893
708 Waters Hilda M Mrs ◎ HE8-7339
724 Patterson Chas A ◎ 433-5243
727 Petrelis Petros G ◎ 433-7497
728 Pennoyer Ralph G ◎ HE2-4823
North D intersects
800 Brown R Pierre ◎ HE3-3541
801 Nabors Thos S ◎ HE8-9371
810 Menges Wilma M ◎ 438-7634
815 Vacant
820 Gaines Frances W Mrs ◎ HE8-3296
825 Allen Julian D ◎ HE3-3973
830 Pittman M Cleveland ◎ HE8-2612
835 Cook Clifford C ◎ HE8-0190
840 Ellis Saml L ◎ HE8-5716
North E intersects
901 Parda Vincent J ◎ HE2-4826
903 Parda Thos J ◎ HE8-8213
905 Spann Julius H ◎ HE8-2476
1000 Baptist Hosp 432-1241
1001 **Medical Building Inc**
Perry Jos Q phys HE3-8393
York Dale E phys HE3-8392
Gillespie Saml D phys HE3-8393
1011 **Patterson & Packard Bldg Inc**
Patterson Chas A phys HE3-7612
Packard John M phys HE3-7614
Langhorne W H phys 438-1425
1015 North Hill Pharmacy HE2-3479
1025 Braden Fredk R phys 432-2353
King Jerald P phys 432-2353
1025b Hattaway Leonard F phys 433-1158
North F intersects
North G intersects
1100 No return
1101 Vacant
1103 Vacant
1107 Vacant
North H intersects
1200 Jeffries Andrew N 438-7408
1201 Mowery Wm V ◎ HE8-8629
1202 Fulford Richd C ◎ 433-4280
1203 Black Anna M ◎ HE8-3003
1205 Bryant Belle F Mrs ◎ HE2-6760
1207 Slayton Wm E ◎ HE8-6239
North I intersects
(Not open from I to Pace)
17
North I intersects
1300 Pensacola Seventh-day Adventist Church School
1301 City Floral (florists) 433-7498
Williams Lucille F Mrs ◎ 433-7498
1303 Freeman Walter B ◎ HE8-0844
1304 Seventh-day Adventist Church HE3-4802
1305 Stulz Morton H ◎ HE3-4643
1307 Alexander Billie W ◎ 433-4916
North J intersects
1401 Henderson Leon ◎ 438-5848
1403 Norris Wm M ◎ HE8-6877
1430 Morse Robt L ◎ 438-5392
1455 Hunt Wm D ◎ 438-7997
1460 Longoria Moses R ◎ HE4-1550
1490 Burks Robt F 438-4387
North J intersects
1515 Kimbell Farris D jr phys 438-3967
Phillips Philip B phys 432-3010
Sherman Roger D phys 433-4624
Overlade Danl C psychologist 433-1625
Sears Warren W anesthesiologist
23
North P intersects
2200 Harrison Harold E
2202 Tate Jack R
2216 Sanders Horace ◎
2217 Flowers Dora B Mrs ◎
2218 Fannin Jas B ◎
2219 Keeley Jay N ◎ 433-7929
2220 Emmons Frank D 438-8841
2221 Cook Ira P Mrs
North Q intersects
2308 Cone Wm H 433-8639
2309 Carter Lloyd Z ◎ 433-3591
North R intersects
2413 Parker Benj P ◎ 438-0431
2414 King Martha B Mrs
2416 Elder Marshall W ◎ 433-0195
2417 Bird O John Rev
2419 Andrews F Michl
North S intersects
2501 Ashby Everett E ◎ 433-0964
2506 Paul Jerome M ◎ 433-6765
2507 Wright Seth ◎ 438-7233
2511 Nobles Florence M Mrs ◎ 432-7938
North T intersects
(Not open bet T and W)
25
North W intersects
2900 Whitfield Paul C
2904 Whitfield Lloyd J ◎ HE3-2694
2906 Bisbee Richd A ◎ 433-6989
2909 Mott Max W 432-1729
2910 Barber John W Rev ◎ HE8-5728
2913 Parks Hayes 432-9526
2930 Kelly Robt L ◎ HE8-0690
North X intersects
3008 Laposki Edw F 433-0146
3010 Avera Marguerite E Mrs
3012 Reno Richd A ◎
3015 Oliver Geo L ◎ HE3-5789
3030 Kennedy Aubrey L ◎ HE3-8606
North Y intersects
North Z intersects
3104 Ellis H E ◎ 433-4271
3104a Ard Thos D
3104½ Denicola John
Larry av begins
3303 Barksdale Harold P ◎ 438-4274
Barksdale Tile Co
3304 Boyette Marion H ◎
3608 Barger Jimmie R ◎ HE2-1536
3610 Martin Ruby A Mrs ◎
3612 Clemons Thos L
3612½ Vacant
3614 Gillis Lee S ◎
3702 Mullins John
3703 Littlefield Wm H ◎ HE8-4302
3704 No return
3705 Vacant
Hollywood intersects
3801 Knutson Arth H ◎
3802 Vacant
3803 Scott Benj N ◎ 438-8059
3806 Fritts Leacy L Mrs
3807 Booker John C ◎ 438-1970
Fernwood intersects
3900 Spivey Willis P ◎ HE3-5389
3901 Hopkins Lucy A Mrs ◎ 438-5383
3902 Rolett Elton A
3902½ Vacant
3903 Hedden Chas J ◎ HE8-0749
3904 Denham Floria G Mrs ◎ HE3-6894
3906 Pollitt Kenneth L
3907 Vacant
3908 Pennington Walter F ◎ 438-0681
3909 Vacant
3910 Philips Minnie L Mrs ◎
3912 Goodwin Dona L Mrs ◎ HE8-9482
3914 Vacant
N Green intersects

33
MORENO COURT (Warrington)—A housing project on Old Corry Field rd, 1/4 mile north of Barrancas av
— Housing Authority of the city of Pensacola (Moreno Ct) GL5-1366
1 Robinkoff Saml
2 Hendrix Chas T 455-3100
3 Collier Edw A 456-1476
4 Blair Jennie K Mrs
5 Smothers Dwight D 456-6142
6 Smith Jas E
7 Nicholson Chas
8 Lewis Oleta P Mrs 456-1298
9 Burnett Warren E
10 Price Sharnette A Mrs 456-1504
11 Gubatan Teodulo C 455-3013
12 Grimes Lloydell G Mrs
13 Jones Minnie F Mrs GL6-8566
14 Cappucci Jos 456-1879
15 Scanlon Cecelia H Mrs
16 Neese Robt jr
17 Ray Cath E Mrs 456-6746
18 Allen Richd D
19 Black Desmond E
20 Coon Amos B
21 Lowery Richd D
22 Dunn Robt H 455-4204
23 Nelson Mamie L Mrs
24 Baska Mary B Mrs
25 Pope Paul H GL6-4223
26 Vacant
27 Schreck Marjorie P Mrs
28 Stoudt Christina B Mrs 456-2100
29 Boykin Katie H 456-1203
30 Jessen Eliz Mrs GL6-2232
31 Deshais Geo J
32-34 Vacant
33 Johnson Lois J Mrs

DIXIE LIQUORS
"CHECK OUR PRICES BEFORE YOU BUY"
No. 1 504 W. Garden at DeVilliers Tel. HEmlock 2-5227
No. 2 500 E. Gregory at 10th Ave. Tel. HEmlock 8-5853
No. 3 364 E. Wright at Alcaniz Tel. HEmlock 3-9929

APPENDIX B

Government Records Report

Government Records Report | 2022

With Platinum Review

Order Number: 75154

Report Generated: 07/14/2022

Project Name: Baptist Health Care E Street Campus

Project Number: 40319-006-01

Baptist Health Care E Street Campus
1000 W Moreno St
Pensacola, FL 32501

with Envirosite Atlas

Contact us at:
(866) 211-2028
envirositecorp.com

Table of Contents

2022

Section	Page
Executive Summary	1
Executive Summary by Distance	2
Executive Summary by Database	4
Property Proximity Map	13
Area Map	14
Map Findings Summary	15
Map Findings	18
Unmappable Summary	97
Environmental Records Searched	98
Geological Landscape Section	107
Geological Landscape Section Soil Map	110
Geological Landscape Section Summary	111
Geological Findings Map	122
Geological Landscape Section Map Findings	123
Geological Landscape Section Map Findings Radon	326
Geological Landscape Records Searched	327

Disclaimer - Copyright and Trademark Notice

All information contained in this report are based on data available from various public, government and other sources and are based upon the best data available from those sources. The information available in this report may be available from other sources and is not exclusive or the exclusive property of Envirosite Corporation.

NO WARRANTY EXPRESSED OR IMPLIED, IS MADE IN CONNECTION WITH THIS REPORT, INCLUDING WITHOUT LIMITATION, MERCHANTABILITY OR FITNESS FOR A PARTICULAR PURPOSE. ALL RISK IS ASSUMED BY USER AND Envirosite assumes no liability for faulty or inaccurate information. The Reports may utilize a variety of public and other sources reasonably available to Envirosite. Envirosite cannot, and does not assure, warrant, guarantee or assume any liability for the correctness, comprehensiveness, timeliness or completeness of any of such information, nor is the information in any Report to be construed as legal advice with respect to environmental risks associated with any property. Envirosite shall not be liable to anyone for any claims, causes of action, suits, damages, losses, costs and expenses (including, without limitation, attorneys' fees and costs) arising out of or caused by this report regardless of the acts, errors or omissions, or negligence of Envirosite. Any damages shall be limited to the purchase price of the report.

Purchaser of the report accepts the report "As Is". The report is intended only to provide information only and should not be considered as providing any legal advice, prediction, forecast, or fact as to the environmental risk for any specific property. Reports are proprietary to Envirosite, and contain copyrighted material and trademarks of Envirosite. All other trademarks used herein are the property of their respective owners. All rights of Envirosite as to the Reports are reserved.

Envirosite Corporation has conducted a search of all reasonably ascertainable records in accordance with EPA's AAI (40 CFR Part 312) requirements and the ASTM E-1527-21 Environmental Site Assessments standard.

SUBJECT PROPERTY INFORMATION:

ADDRESS:

Baptist Health Care E Street Campus
1000 W Moreno St
Pensacola, FL 32501

COORDINATES:

Latitude (North):	30.429700 - 30°25'46.9"
Longitude (West):	-87.231825 - -87°13'54.6"
Universal Transverse Mercator:	Zone 16N
UTM X (Meters):	477737.93
UTM Y (Meters):	3366423.98
State Plane Coordinates:	0903 - Florida North (US Survey Feet)
X Coordinate (Feet):	1107593.658 E
Y Coordinate (Feet):	530259.866 N

ELEVATION:

Elevation:	64 ft. above sea level

USGS TOPOGRAPHIC MAP ASSOCIATED WITH SUBJECT PROPERTY:

Subject Property Map: 30087-D2 Pensacola, FL
Most Recent Revision: 2018

MAP ID	SITE NAME	ADDRESS	DATABASE(S)	RELATIVE ELEVATION	DIRECTION / DISTANCE
A1	BAPTIST HOSPITAL | FRESENIUS MEDI...	1000 W MORENO ST | 1000 W...	AST - FL, ECHO, ERNS, HIST AST - FL, LAST - F...		SP
A2	BAPTIST HOSPITAL-SCC BLDG	1101 W MORENO ST	AST - FL		SP
A3	7-ELEVEN FOOD STORE #15329	1907 N E ST	UST - FL		SP
A4	BAPTIST HOSPITAL PARKING EXPANSION	1200 W MALLORY ST	ECHO		SP
A5	DRLICKA & HYLAND P A	1717 N E ST	ECHO, RCRA_NONGEN		SP
A6	BAPTIST HOSPITAL WEST EXPANSIO	UNKNOWN	ECHO		SP
A7	N R	Baptist Hospital, 1000 We...	SPILLS - FL		SP
A8	BAPTIST HOSPITAL	N R	ECHO		SP
B9	GP NORTH HILL SUBSTATION	182S306000013009	RESP PARTY - FL	Lower	ENE / 0.020 mi., 104 ft.
B10	GULF POWER NORTH HILL SUBSTATION	CORNER OF WEST AVERY AN...	E C - FL, I C - FL, SHWS ERIC - FL	Lower	ENE / 0.021 mi., 110 ft.
11	FMC PENSACOLA DIALYSIS	1305 W MORENO ST	AST - FL	Lower	WSW / 0.027 mi., 145 ft.
12	LAKEVIEW CENTER | LAKEVIEW DROP...	1221 W LAKEVIEW AVE	AST - FL	Lower	N / 0.042 mi., 221 ft.
13	GLENS SERVICE STATIONS INC	2101 N E ST | 2101 N EAST...	LUST - FL, UST - FL	Lower	NNE / 0.124 mi., 655 ft.
14	PROFESSIONAL 1 HOUR CLEANERS	BLOUNT ST & PACE BLVD	LUST - FL	Higher	W / 0.242 mi., 1278 ft.
15	G ST WAREHOUSE | 555 G STREET	555 S "G" ST | 555 S G ST...	LUST - FL	Higher	SSW / 0.252 mi., 1331...
16	Basewide- WASHINGTON COURT HOU...	30.425556, -87.239167	FUDS, SHWS ERIC - FL	Higher	WSW / 0.260 mi., 1375...
C17	1595 N PACE BLVD | SIS #568 - PACE...	PACE BOULEVARD	RESP PARTY - FL, SHWS ERIC - FL	Higher	W / 0.263 mi., 1387 ft.
C18	LEES WINDOW & SCREEN PRODUCTS...	GODFREY ST & PACE BLVD	LUST - FL	Higher	WSW / 0.263 mi., 1390...
C19	PROFESSIONAL 1 HOUR CLEANERS | ...	1595 N PACE BLVD	CERCLIS-HIST, DRYCLEANERS - FL, LUST - FL, ...	Higher	W / 0.265 mi., 1398 ft.
C20	Pace Boulevard Part A-2003 | Pace Bo...	N. Pace Blvd. between Gon...	SHWS ERIC - FL, SIS - FL	Higher	WSW / 0.265 mi., 1400...
21	WHITES AUTO SALES | L&L SEAFOOD ...	1611 N PACE BLVD	LUST - FL	Higher	W / 0.266 mi., 1405 ft.
C22	PACEMART INC | Bear Gas	1400 N PACE BLVD	LUST - FL	Higher	WSW / 0.271 mi., 1431...
23	STAR STATION	1701 N PACE BLVD	LUST - FL	Higher	W / 0.273 mi., 1445 ft.
24	VEHICLE MAINTENANCE FACILITY | US...	1400 W JORDAN ST | 1400 W...	LAST - FL, LUST - FL	Higher	NW / 0.280 mi., 1478 ft.
25	BLANCHARD PROPERTY | GULF CREW...	360 S J ST | 360 S "J" ST...	LUST - FL	Lower	SW / 0.287 mi., 1514 ft.
26	N R	87.234141, -45.0	GWCA - FL	N/R	SSW / 0.302 mi., 1595...
27	UNION OIL CO OF CALIFORNIA-LCL PLANT	UNKNOWN	LUST - FL	Lower	SE / 0.329 mi., 1736 ft.
28	SOULE MARINE ENTERPRISES | FLOWA...	1316 N P ST	LAST - FL, LUST - FL	Higher	WSW / 0.335 mi., 1769...
D29	FOSTER PROPERTY | FORMER FOSTER...	1123 W SCOTT ST | 1123 WE...	RESP PARTY - FL, SHWS ERIC - FL	Higher	N / 0.354 mi., 1872 ft.
D30	FOSTER PROPERTY	1123 W SCOTT ST	LUST - FL	Higher	N / 0.354 mi., 1872 ft.
31	SIX BROTHERS FOOD MARKET | SIX B...	2500 N E ST	LUST - FL	Lower	NNE / 0.390 mi., 2058...
E32	CITIZENS & BUILDERS FEDERAL SAVINGS	CYPRESS ST	LUST - FL	Higher	WSW / 0.401 mi., 2117...
33	N R	87.234562, -49.0	GWCA - FL	N/R	ENE / 0.410 mi., 2168 ft.
F34	HAPPY SHOPPER | CIRCLE K #8233	2100 N PACE BLVD	LUST - FL	Higher	WNW / 0.413 mi., 218...
G35	GULF COAST SIGN CO | MERCURY FRE...	1201 N P ST	LAST - FL, LUST - FL	Higher	WSW / 0.429 mi., 2266...
E36	THOMPSON IRENE H | J & J TIRE SERVI...	1101 N PACE BLVD	LUST - FL	Higher	WSW / 0.448 mi., 2363...
F37	JORDAN TILE CO	2111 N PACE BLVD	LUST - FL	Higher	WNW / 0.450 mi., 237...
G38	TOM THUMB FOOD STORE # 141 | SW...	2200 W GARDEN ST	LUST - FL	Higher	WSW / 0.469 mi., 2478...

MAP ID	SITE NAME	ADDRESS	DATABASE(S)	RELATIVE ELEVATION	DIRECTION / DISTANCE
G39	GULF POWER WEST HILL SUBSTATION...	CORNER OF BRAINERD AND ...	E C - FL, RESP PARTY - FL	Higher	WSW / 0.470 mi., 2484...
G40	GULF POWER WEST HILL SUBSTATION	Corner of Brainerd and Q ...	SHWS ERIC - FL	Higher	WSW / 0.471 mi., 2486...
F41	THE RENAISSANCE MAN	2203 W. PACE BLVD.	FED BROWNFIELDS	Higher	WNW / 0.494 mi., 261...

SUBJECT PROPERTY SEARCH RESULTS:

The subject property was identified in the following records. For more information on this property, see Map Findings section on page 18.

SITE	DATABASE(S)	EPA ID
BAPTIST HOSPITAL | FRESENIUS MEDICAL CARE | BAPTIST REG HEALTH SERVICES 1000 W MORENO ST | 1000 WEST MORENO STREET PENSACOLA | Pensacola, FL	AST - FL, ECHO, ERNS, HIST AST - FL, LAST - FL, LUST - FL, RCRA_VSQG, UST - FL	N/R

AST - FL		
- ID: Facility ID 8626031	Status: OPEN	Date: N/A
- ID: Tank ID 1R1	Status: In Service	Date: 2009-10-01
- ID: Tank ID 6	Status: In Service	Date: 2000-07-05
- ID: Tank ID 7	Status: In Service	Date: 2011-01-01
- ID: Tank ID 8	Status: In Service	Date: 2015-09-01
HIST AST - FL		
- ID: Facility ID 8626031	Status: OPEN	Date: N/A
- ID: Tank ID 1R1	Status: In Service	Date: 2009-10-01
- ID: Tank ID 6	Status: In Service	Date: 2000-07-05
- ID: Tank ID 7	Status: In Service	Date: 2011-01-01
UST - FL		
- ID: Facility ID 8626031	Status: OPEN	Date: N/A
- ID: Tank ID 1	Status: Removed from Site	Date: N/R
- ID: Tank ID 2	Status: Closed In Place	Date: 2009-10-01
- ID: Tank ID 3	Status: Closed In Place	Date: 2009-10-01
- ID: Tank ID 4	Status: Removed from Site	Date: 1985-06-30
There is an additional 1 status record, see site details.		
LAST - FL		
- ID: Facility ID 8626031	Status: OPEN	Date: N/A
- ID: N/A	Status: NFA COMPLETE	Date: 2007-03-26
- ID: N/A	Status: NFA COMPLETE	Date: 1992-10-21
- ID: N/A	Status: RA ONGOING	Date: 2013-07-02
LUST - FL		
- ID: Facility ID 8626031	Status: OPEN	Date: N/A
- ID: N/A	Status: NFA COMPLETE	Date: 1992-10-21
- ID: N/A	Status: RA ONGOING	Date: 2013-07-02
- ID: N/A	Status: NFA COMPLETE	Date: 2007-03-26
RCRA_VSQG		
- ID: FLD010395739	Status: Generators - Pre-transport	Date: Violation 1994-01-03 - Achieved Compliance 1994-03-01
- ID: FLD010395739	Status: TSD IS-Container Use and Management	Date: Violation 1994-01-03 - Achieved Compliance 1994-03-01
- ID: FLD010395739	Status: TSD IS-Preparedness and Prevention	Date: Violation 1994-01-03 - Achieved Compliance 1994-03-01
- ID: FLD010395739	Status: Generators - General	Date: Violation 1987-10-20 - Achieved Compliance 1988-02-25
- ID: FLD010395739	Status: Generators - General	Date: Violation 1985-12-20 - Achieved Compliance 1986-01-21
There is an additional 1 status record, see site details.		

BAPTIST HOSPITAL-SCC BLDG 1101 W MORENO ST PENSACOLA, FL 32501	AST - FL	N/R
AST - FL		
- ID: Facility ID 9804832	Status: OPEN	Date: N/A
- ID: Tank ID 1	Status: In Service	Date: 2002-05-01

SITE	DATABASE(S)	EPA ID
7-ELEVEN FOOD STORE #15329 1907 N E ST PENSACOLA, FL 32501	UST - FL	N/R
UST - FL - ID: Facility ID 8507718 - ID: Tank ID 1 - ID: Tank ID 2	 Status: CLOSED Status: Removed from Site Status: Removed from Site	 Date: N/A Date: 1986-11-30 Date: 1986-11-30
BAPTIST HOSPITAL PARKING EXPANSION 1200 W MALLORY ST PENSACOLA, FL 32501	ECHO	N/R
DRLICKA & HYLAND P A 1717 N E ST PENSACOLA, FL	ECHO, RCRA_NONGEN	N/R
RCRA_NONGEN - ID: FLD981855588	 Status: No Violation/Inspections	 Date: N/A
BAPTIST HOSPITAL WEST EXPANSIO UNKNOWN PENSACOLA, FL	ECHO	N/R
N/R Baptist Hospital, 1000 West Moreno Street PENSACOLA, FL	SPILLS - FL	N/R
SPILLS - FL - ID: 10008	 Status: Closed	 Date: 2000-02-11
BAPTIST HOSPITAL N/R PENSACOLA, FL	ECHO	N/R

SEARCH RESULTS:

FEDERAL, STATE, AND TRIBAL REGISTERED STORAGE TANK LISTS

AST - FL: Aboveground storage tank listing **4 SITES FOUND WITHIN .125 MILE**

LOWER ELEVATION

MAP ID	SITE NAME	SITE ADDRESS	DIRECTION/DISTANCE	PAGE
11	FMC PENSACOLA DIALYSIS	1305 W MORENO ST	WSW / 0.027 mi., 145 ft.	*52*
	- ID: Facility ID 9814217 - ID: Tank ID 1	Status: OPEN Status: In Service	Date: N/A Date: 2014-03-01	
12	LAKEVIEW CENTER | LAKEVIEW DROPOUT PREVENTION	1221 W LAKEVIEW AVE	N / 0.042 mi., 221 ft.	*53*
	- ID: Facility ID 9813080 - ID: Tank ID 1	Status: OPEN Status: In Service	Date: N/A Date: 2012-02-01	

UST - FL: Underground storage tank listing **3 SITES FOUND WITHIN .125 MILE**

LOWER ELEVATION

MAP ID	SITE NAME	SITE ADDRESS	DIRECTION/DISTANCE	PAGE
13	*GLENS SERVICE STATIONS INC*	*2101 N E ST | 2101 N EAST ST*	*NNE / 0.124 mi., 655 ft.*	*55*
	- ID: Facility ID 8626732	Status: CLOSED	Date: N/A	

FEDERAL, STATE, AND TRIBAL REGISTERED STORAGE TANK LISTS *(cont.)*

UST - FL: Underground storage tank listing **3 SITES FOUND WITHIN .125 MILE**

LOWER ELEVATION *(cont.)*

MAP ID	SITE NAME	SITE ADDRESS	DIRECTION/DISTANCE	PAGE
	- ID: Tank ID 1	Status: Removed from Site	Date: 2009-09-11	
	- ID: Tank ID 2	Status: Removed from Site	Date: 2011-10-26	
	- ID: Tank ID 3	Status: Removed from Site	Date: 2011-10-26	
	- ID: Tank ID 4	Status: Closed In Place	Date: 2009-07-01	

FEDERAL CERCLIS LIST

CERCLIS-HIST: The CERCLIS program database contains information on the assessment and remediation of federal hazardous waste sites. The Environmental Protection Agency decommissioned the CERCLIS data in 2014. The last update was November 12, 2013. **1 SITE FOUND WITHIN .5 MILE**

EQUAL/HIGHER ELEVATION

MAP ID	SITE NAME	SITE ADDRESS	DIRECTION/DISTANCE	PAGE
C19	*PROFESSIONAL 1 HOUR CLEANERS | PROFESSIONAL ONE HOUR CLEANERS | FDEP SITE ERIC_4636*	*1595 N PACE BLVD*	*W / 0.265 mi., 1398 ft.*	*63*
	- ID: FLD981924475	Status: Other Cleanup Activity: State-Lead Cleanup	Date: 2012-01-01	

FEDERAL, STATE, AND TRIBAL LEAKING STORAGE TANK LISTS

LAST - FL: Leaking Aboveground Storage Tank Listing **4 SITES FOUND WITHIN .5 MILE**

EQUAL/HIGHER ELEVATION

MAP ID	SITE NAME	SITE ADDRESS	DIRECTION/DISTANCE	PAGE
24	*VEHICLE MAINTENANCE FACILITY | USPS PENSACOLA VEHICLE MAINTENANCE FACILITY | US POSTAL SERVICE-VEHICLE MAINT*	*1400 W JORDAN ST | 1400 West Jordan Street*	*NW / 0.280 mi., 1478 ft.*	*74*
	- ID: Facility ID 8507872	Status: OPEN	Date: N/A	
	- ID: N/A	Status: NFA COMPLETE	Date: 1991-03-29	
28	*SOULE MARINE ENTERPRISES | FLOWABLE FILL PLANT*	*1316 N P ST*	*WSW / 0.335 mi., 1769 ft.*	*77*
	- ID: Facility ID 8626813	Status: CLOSED	Date: N/A	
	- ID: N/A	Status: SRCR COMPLETE	Date: 2020-07-16	
G35	*GULF COAST SIGN CO | MERCURY FREIGHT LINES*	*1201 N P ST*	*WSW / 0.429 mi., 2266 ft.*	*86*
	- ID: Facility ID 8942957	Status: CLOSED	Date: N/A	
	- ID: N/A	Status: CLEANUP NOT REQUIRED	Date: 2001-05-29	

LUST - FL: Leaking underground storage tank sites listing **21 SITES FOUND WITHIN .5 MILE**

EQUAL/HIGHER ELEVATION

MAP ID	SITE NAME	SITE ADDRESS	DIRECTION/DISTANCE	PAGE
14	PROFESSIONAL 1 HOUR CLEANERS	BLOUNT ST & PACE BLVD	W / 0.242 mi., 1278 ft.	*57*
	- ID: Facility ID 9300068	Status: CLOSED	Date: N/A	
	- ID: N/A	Status: PARTIAL ELIGIBILITY - NO TASK LEVEL DATA	Date: 1993-03-24	

FEDERAL, STATE, AND TRIBAL LEAKING STORAGE TANK LISTS *(cont.)*

LUST - FL: Leaking underground storage tank sites listing **21 SITES FOUND WITHIN .5 MILE**

EQUAL/HIGHER ELEVATION *(cont.)*

MAP ID	SITE NAME	SITE ADDRESS	DIRECTION/DISTANCE	PAGE
15	G ST WAREHOUSE | 555 G STREET	555 S "G" ST | 555 S G ST | 555 S ""G"" ST	SSW / 0.252 mi., 1331 ft.	*58*
	- ID: Facility ID 9401814	Status: CLOSED	Date: N/A	
	- ID: N/A	Status: NFA COMPLETE	Date: 2003-01-13	
C18	LEES WINDOW & SCREEN PRODUCTS INC	GODFREY ST & PACE BLVD	WSW / 0.263 mi., 1390 ft.	*62*
	- ID: Facility ID 8942961	Status: CLOSED	Date: N/A	
	- ID: N/A	Status: SRCR COMPLETE	Date: 2005-04-06	
C19	*PROFESSIONAL 1 HOUR CLEANERS | PROFESSIONAL ONE HOUR CLEANERS | FDEP SITE ERIC_4636*	*1595 N PACE BLVD*	*W / 0.265 mi., 1398 ft.*	*63*
	- ID: Facility ID 9300068	Status: CLOSED	Date: N/A	
	- ID: N/A	Status: SRCR COMPLETE	Date: 2020-04-21	
21	WHITES AUTO SALES | L&L SEAFOOD | FLR10ML28	1611 N PACE BLVD	W / 0.266 mi., 1405 ft.	*71*
	- ID: Facility ID 8942647	Status: CLOSED	Date: N/A	
	- ID: N/A	Status: RA ONGOING	Date: 1995-06-02	
C22	PACEMART INC | Bear Gas	1400 N PACE BLVD	WSW / 0.271 mi., 1431 ft.	*71*
	- ID: Facility ID 8630142	Status: OPEN	Date: N/A	
	- ID: N/A	Status: CLEANUP NOT REQUIRED	Date: 2001-05-29	
	- ID: N/A	Status: RA ONGOING	Date: 2010-09-30	
23	STAR STATION	1701 N PACE BLVD	W / 0.273 mi., 1445 ft.	*73*
	- ID: Facility ID 8508142	Status: ABANDONED	Date: N/A	
	- ID: N/A	Status: SA ONGOING	Date: 2014-07-28	
24	*VEHICLE MAINTENANCE FACILITY | USPS PENSACOLA VEHICLE MAINTENANCE FACILITY | US POSTAL SERVICE-VEHICLE MAINT*	*1400 W JORDAN ST | 1400 West Jordan Street*	*NW / 0.280 mi., 1478 ft.*	*74*
	- ID: Facility ID 8507872	Status: OPEN	Date: N/A	
	- ID: N/A	Status: NFA COMPLETE	Date: 1991-03-29	
28	*SOULE MARINE ENTERPRISES | FLOWABLE FILL PLANT*	*1316 N P ST*	*WSW / 0.335 mi., 1769 ft.*	*77*
	- ID: Facility ID 8626813	Status: CLOSED	Date: N/A	
	- ID: N/A	Status: SRCR COMPLETE	Date: 2020-07-16	
D30	FOSTER PROPERTY	1123 W SCOTT ST	N / 0.354 mi., 1872 ft.	*81*
	- ID: Facility ID 9805497	Status: CLOSED	Date: N/A	
	- ID: N/A	Status: NFA COMPLETE	Date: 2005-03-22	
E32	CITIZENS & BUILDERS FEDERAL SAVINGS	CYPRESS ST	WSW / 0.401 mi., 2117 ft.	*82*
	- ID: Facility ID 8944900	Status: CLOSED	Date: N/A	
	- ID: N/A	Status: NFA COMPLETE	Date: 1991-07-19	
F34	HAPPY SHOPPER | CIRCLE K #8233	2100 N PACE BLVD	WNW / 0.413 mi., 2183 ft.	*84*
	- ID: Facility ID 8507720	Status: CLOSED	Date: N/A	
	- ID: N/A	Status: NFA COMPLETE	Date: 2007-07-11	
	- ID: N/A	Status: CLEANUP NOT REQUIRED	Date: 2001-05-29	
	- ID: Facility ID 8507720	Status: OPEN	Date: N/A	

FEDERAL, STATE, AND TRIBAL LEAKING STORAGE TANK LISTS *(cont.)*

LUST - FL: Leaking underground storage tank sites listing **21 SITES FOUND WITHIN .5 MILE**

EQUAL/HIGHER ELEVATION *(cont.)*

MAP ID	SITE NAME	SITE ADDRESS	DIRECTION/DISTANCE	PAGE
	- ID: N/A	Status: CLEANUP NOT REQUIRED	Date: 2001-05-29	
	There is an additional 1 status record, see site details.			
G35	*GULF COAST SIGN CO | MERCURY FREIGHT LINES*	*1201 N P ST*	*WSW / 0.429 mi., 2266 ft.*	*86*
	- ID: Facility ID 8942957	Status: CLOSED	Date: N/A	
	- ID: N/A	Status: CLEANUP NOT REQUIRED	Date: 2001-05-29	
E36	THOMPSON IRENE H | J & J TIRE SERVICE | J & J TOWING AND RECOVERY	1101 N PACE BLVD	WSW / 0.448 mi., 2363 ft.	*87*
	- ID: Facility ID 8842303	Status: CLOSED	Date: N/A	
	- ID: N/A	Status: NFA COMPLETE	Date: 2004-03-24	
F37	JORDAN TILE CO	2111 N PACE BLVD	WNW / 0.450 mi., 2376 ft.	*88*
	- ID: Facility ID 9201752	Status: CLOSED	Date: N/A	
	- ID: N/A	Status: CLEANUP NOT REQUIRED	Date: 2001-05-29	
G38	TOM THUMB FOOD STORE # 141 | SWIFTY SERVE #4511	2200 W GARDEN ST	WSW / 0.469 mi., 2478 ft.	*89*
	- ID: Facility ID 8519918	Status: OPEN	Date: N/A	
	- ID: N/A	Status: NFA COMPLETE	Date: 2010-12-22	
	- ID: N/A	Status: RA ONGOING	Date: 1995-09-08	

LOWER ELEVATION

MAP ID	SITE NAME	SITE ADDRESS	DIRECTION/DISTANCE	PAGE
13	*GLENS SERVICE STATIONS INC*	*2101 N E ST | 2101 N EAST ST*	*NNE / 0.124 mi., 655 ft.*	*55*
	- ID: Facility ID 8626732	Status: CLOSED	Date: N/A	
	- ID: N/A	Status: RA ONGOING	Date: 2012-02-23	
	- ID: N/A	Status: SRCR COMPLETE	Date: 2008-12-23	
25	BLANCHARD PROPERTY | GULF CREW TRANSPORT	360 S J ST | 360 S "J" ST | 360 S """""""""J""""""""" ST	SW / 0.287 mi., 1514 ft.	*75*
	- ID: Facility ID 9802944	Status: CLOSED	Date: N/A	
	- ID: N/A	Status: NFA COMPLETE	Date: 2001-10-18	
27	UNION OIL CO OF CALIFORNIA-LCL PLANT	UNKNOWN	SE / 0.329 mi., 1736 ft.	*77*
	- ID: Facility ID 9047470	Status: CLOSED	Date: N/A	
	- ID: N/A	Status: CLEANUP NOT REQUIRED	Date: 2004-09-02	
31	SIX BROTHERS FOOD MARKET | SIX BROTHERS FOOD	2500 N E ST	NNE / 0.390 mi., 2058 ft.	*81*
	- ID: Facility ID 8945105	Status: CLOSED	Date: N/A	
	- ID: N/A	Status: SRCR COMPLETE	Date: 2019-06-25	

STATE INSTITUTIONAL CONTROLS / ENGINEERING CONTROLS REGISTRIES

E C - FL: Remediation sites with engineering controls **2 SITES FOUND WITHIN .5 MILE**

EQUAL/HIGHER ELEVATION

MAP ID	SITE NAME	SITE ADDRESS	DIRECTION/DISTANCE	PAGE
G39	*GULF POWER WEST HILL SUBSTATION | GP WEST HILL SUBSTATION*	*CORNER OF BRAINERD AND Q STREET*	*WSW / 0.470 mi., 2484 ft.*	*90*

STATE INSTITUTIONAL CONTROLS / ENGINEERING CONTROLS REGISTRIES *(cont.)*

E C - FL: Remediation sites with engineering controls **2 SITES FOUND WITHIN .5 MILE**

LOWER ELEVATION

MAP ID	SITE NAME	SITE ADDRESS	DIRECTION/DISTANCE	PAGE
B10	*GULF POWER NORTH HILL SUBSTATION*	*CORNER OF WEST AVERY AND D STREET*	*ENE / 0.021 mi., 110 ft.*	*48*

STATE- AND TRIBAL - EQUIVALENT CERCLIS

SHWS ERIC - FL: Environmental Restoration Integrated Cleanup (ERIC) contains these datasets: Superfund National Priorities List (NPL) Sites, CERCLA Site Screening Program, State Funded Cleanup Program, State-owned Lands Cleanup Program, Site Rehabilitation Program, Hazardous Waste Cleanup Program, Petroleum Restoration Program, Department of Defense, Formerly Used Defense Site, Drycleaning Solvent Cleanup Program, Responsible Party Cleanup, Site Investigation Section, Brownfield Site Rehabilitation, Hillsborough EPC Brownfields. **7 SITES FOUND WITHIN .5 MILE**

EQUAL/HIGHER ELEVATION

MAP ID	SITE NAME	SITE ADDRESS	DIRECTION/DISTANCE	PAGE
16	*Basewide- WASHINGTON COURT HOUSING | WASHINGTON COURT HOUSING*	*30.425556, -87.239167*	*WSW / 0.260 mi., 1375 ft.*	*58*
C17	*1595 N PACE BLVD | SIS #568 - PACE BLVD INVESTIGATION | SIS #568 - PACE BOULEVARD INVESTIGATION*	*PACE BOULEVARD*	*W / 0.263 mi., 1387 ft.*	*60*
C19	*PROFESSIONAL 1 HOUR CLEANERS | PROFESSIONAL ONE HOUR CLEANERS | FDEP SITE ERIC_4636*	*1595 N PACE BLVD*	*W / 0.265 mi., 1398 ft.*	*63*
C20	*Pace Boulevard Part A-2003 | Pace Boulevard*	*N. Pace Blvd. between Gonzalez and Blount Streets*	*WSW / 0.265 mi., 1400 ft.*	*70*
D29	*FOSTER PROPERTY | FORMER FOSTER PROPERTY--1123 W. SCOTT ST.*	*1123 W SCOTT ST | 1123 WEST SCOTT STREET*	*N / 0.354 mi., 1872 ft.*	*79*
G40	GULF POWER WEST HILL SUBSTATION	Corner of Brainerd and Q Street	WSW / 0.471 mi., 2486 ft.	*93*

LOWER ELEVATION

MAP ID	SITE NAME	SITE ADDRESS	DIRECTION/DISTANCE	PAGE
B10	*GULF POWER NORTH HILL SUBSTATION*	*CORNER OF WEST AVERY AND D STREET*	*ENE / 0.021 mi., 110 ft.*	*48*

LOCAL BROWNFIELD LISTS

FED BROWNFIELDS: Federal brownfield remediation sites **1 SITE FOUND WITHIN .5 MILE**

EQUAL/HIGHER ELEVATION

MAP ID	SITE NAME	SITE ADDRESS	DIRECTION/DISTANCE	PAGE
F41	THE RENAISSANCE MAN	2203 W. PACE BLVD.	WNW / 0.494 mi., 2611 ft.	*93*
	- ID: 57661	Status: N/A	Date: Cleanup Completion Date N/R	

LOCAL LISTS OF HAZARDOUS WASTE / CONTAMINATED SITES

RESP PARTY - FL: Responsible party waste cleanups - Open, Closed, Inactive **5 SITES FOUND WITHIN .5 MILE**

EQUAL/HIGHER ELEVATION

MAP ID	SITE NAME	SITE ADDRESS	DIRECTION/DISTANCE	PAGE
C17	*1595 N PACE BLVD | SIS #568 - PACE BLVD INVESTIGATION | SIS #568 - PACE BOULEVARD INVESTIGATION*	*PACE BOULEVARD*	*W / 0.263 mi., 1387 ft.*	*60*
	- ID: Project ID 322482	Status: CLOSED	Date: ISDR Date 2009-10-01	
	- ID: Project ID 320918	Status: CLOSED	Date: ISDR Date 2003-02-12	
C19	*PROFESSIONAL 1 HOUR CLEANERS | PROFESSIONAL ONE HOUR CLEANERS | FDEP SITE ERIC_4636*	*1595 N PACE BLVD*	*W / 0.265 mi., 1398 ft.*	*63*
	- ID: Project ID 328504	Status: OPEN	Date: ISDR Date 2011-08-01	
D29	*FOSTER PROPERTY | FORMER FOSTER PROPERTY--1123 W. SCOTT ST.*	*1123 W SCOTT ST | 1123 WEST SCOTT STREET*	*N / 0.354 mi., 1872 ft.*	*79*
	- ID: Project ID 289386	Status: CLOSED	Date: ISDR Date 2004-12-20	
G39	*GULF POWER WEST HILL SUBSTATION | GP WEST HILL SUBSTATION*	*CORNER OF BRAINERD AND Q STREET*	*WSW / 0.470 mi., 2484 ft.*	*90*
	- ID: Project ID 235397	Status: CLOSED	Date: ISDR Date 1988-04-04	

LOWER ELEVATION

MAP ID	SITE NAME	SITE ADDRESS	DIRECTION/DISTANCE	PAGE
B9	GP NORTH HILL SUBSTATION	182S306000013009	ENE / 0.020 mi., 104 ft.	*47*
	- ID: Project ID 245451	Status: CLOSED	Date: ISDR Date 1988-04-04	

OTHER ASCERTAINABLE RECORDS

FUDS: Defense sites that require cleanup **1 SITE FOUND WITHIN 1 MILE**

EQUAL/HIGHER ELEVATION

MAP ID	SITE NAME	SITE ADDRESS	DIRECTION/DISTANCE	PAGE
16	*Basewide- WASHINGTON COURT HOUSING | WASHINGTON COURT HOUSING*	*30.425556, -87.239167*	*WSW / 0.260 mi., 1375 ft.*	*58*

DRYCLEANERS - FL: Drycleaner facility listing **1 SITE FOUND WITHIN .5 MILE**

EQUAL/HIGHER ELEVATION

MAP ID	SITE NAME	SITE ADDRESS	DIRECTION/DISTANCE	PAGE
C19	*PROFESSIONAL 1 HOUR CLEANERS | PROFESSIONAL ONE HOUR CLEANERS | FDEP SITE ERIC_4636*	*1595 N PACE BLVD*	*W / 0.265 mi., 1398 ft.*	*63*
	- ID: 9501157	Status: CLOSED	Date: N/A	

GWCA - FL: Ground water contaminated areas **2 SITES FOUND WITHIN .5 MILE**

EQUAL/HIGHER ELEVATION

MAP ID	SITE NAME	SITE ADDRESS	DIRECTION/DISTANCE	PAGE
26	N/R	87.234141, -45.0	SSW / 0.302 mi., 1595 ft.	*76*

OTHER ASCERTAINABLE RECORDS *(cont.)*

GWCA - FL: Ground water contaminated areas **2 SITES FOUND WITHIN .5 MILE**

EQUAL/HIGHER ELEVATION *(cont.)*

MAP ID	SITE NAME	SITE ADDRESS	DIRECTION/DISTANCE	PAGE
33	N/R	87.234562, -49.0	ENE / 0.410 mi., 2168 ft.	*83*

SIS - FL: Listing of site investigation section sites **1 SITE FOUND WITHIN .5 MILE**

EQUAL/HIGHER ELEVATION

MAP ID	SITE NAME	SITE ADDRESS	DIRECTION/DISTANCE	PAGE
C20	*Pace Boulevard Part A-2003 | Pace Boulevard*	*N. Pace Blvd. between Gonzalez and Blount Streets*	*WSW / 0.265 mi., 1400 ft.*	*70*

No unmappable sites reported.

DATABASE(S) WITH NO MAPPED SITES:

FEDERAL RCRA NON-CORRACTS TSD FACILITIES LIST

ARCHIVED RCRA TSDF	Archived Resource Conservation and Recovery Act: Treatment Storage and Disposal Facilities
RCRA_TSDF	Resource Conservation and Recovery Act: Treatment Storage and Disposal Facilities

FEDERAL, STATE, AND TRIBAL REGISTERED STORAGE TANK LISTS

FEMA UST	FEMA Underground Storage Tanks
INDIAN UST R4	Underground Storage Tanks on Indian Land in EPA Region 4
HIST UST - FL	Historical Underground Storage Tanks

FEDERAL CERCLIS LIST

CERCLIS NFRAP	Comprehensive Environmental Response Compensation and Liability Act No Further Remedial Action Planned
FEDERAL FACILITY	Federal Facility sites

FEDERAL RCRA CORRACTS FACILITIES LIST

CORRACTS	Hazardous Waste Corrective Action
HIST CORRACTS 2	Historical Hazardous Waste Corrective Action

FEDERAL DELISTED NPL SITE LIST

DELISTED NPL	Delisted National Priority List

FEDERAL INSTITUTIONAL CONTROLS / ENGINEERING CONTROLS REGISTRIES

FED E C	Engineering Controls
FED I C	Institutional Controls
RCRA IC_EC	RCRA sites with Institutional and Engineering Controls

FEDERAL, STATE, AND TRIBAL LEAKING STORAGE TANK LISTS

HIST INDIAN LUST R4	Historical Leaking Underground Storage Tanks on Indian Land in EPA Region 4
INDIAN LUST R4	Leaking Underground Storage Tanks on Indian Land in EPA Region 4

FEDERAL RCRA GENERATORS LIST

HIST RCRA_CESQG	Historical Resource Conservation and Recovery Act_Conditionally Exempt Small Quantity Generators
HIST RCRA_LQG	Historical Resource Conservation and Recovery Act_ Large Quantity Generators
HIST RCRA_NONGEN	Historical Resource Conservation and Recovery Act_Non Generators
HIST RCRA_SQG	Historical Resource Conservation and Recovery Act_Small Quantity Generators
RCRA_LQG	Resource Conservation and Recovery Act_ Large Quantity Generators
RCRA_SQG	Resource Conservation and Recovery Act_Small Quantity Generators

FEDERAL NPL SITE LIST

NPL	National Priority List
PROPOSED NPL	Proposed National Priority List
SEMS_FINAL NPL	Sites included on the Final National Priorities List
SEMS_PROPOSED NPL	Sites Proposed to be Added to the National Priorities List

STATE AND TRIBAL BROWNFIELD SITES

TRIBAL BROWNFIELDS	Tribal Brownfields
BROWNFIELDS - FL	Brownfields
BROWNFIELDS_SITES - FL	Brownfields

STATE INSTITUTIONAL CONTROLS / ENGINEERING CONTROLS REGISTRIES

I C - FL	Institutional Controls

STATE RCRA GENERATORS LIST

LQG - FL	State Large Quantity Generators
SQG - FL	State Small Quantity Generators
TSD - FL	State Treatment Storage & Disposal Facilities

STATE- AND TRIBAL - EQUIVALENT CERCLIS

SHWS - FL	State hazardous waste sites
SITES - FL	The Sites List

STATE AND TRIBAL LANDFILL AND/OR SOLID WASTE DISPOSAL SITE LISTS

SWF/LF - FL	Solid Waste Facilities and Landfills

STATE AND TRIBAL VOLUNTARY CLEANUP SITES

VCP - FL	Voluntary Cleanup Program

RECORDS OF EMERGENCY RELEASE REPORTS

HMIRS (DOT)	Hazardous Materials Information Reporting Systems

LOCAL LAND RECORDS

LIENS 2	CERCLA Lien Information

LOCAL LISTS OF LANDFILL / SOLID WASTE DISPOSAL SITES

TRIBAL ODI	Indian Open Dump Inventory Sites

OTHER ASCERTAINABLE RECORDS

COAL GAS	Coal Gas Plants
CORRECTIVE ACTIONS_2020	Wastes - Hazardous Waste - Corrective Action
DOD	Department of Defense
HIST DOD	Department of Defense historical sites
LUCIS	Land Use Control Information Systems
LUCIS 2	Land Use Control Information Systems 2
NPL AOC	Areas related to NPL remediation sites
NPL LIENS	National Priority List Liens
PADS	PCB Activity Database Systems
PCB TRANSFORMER	Polychlorinated Biphenyl (PCB) Waste
PFAS NPL	PFAS NPL Sites
PFAS TRIS	PFAS TRIS Sites
PFAS UCMR3	PFAS UCMR Samples
CATTLE DIPPING VATS - FL	Cattle Dipping Vats
COAL ASH - FL	COAL ASH
PFAS - FL	PFAS Site Listing
PFAS AFFF - FL	PFAS AFFF Sites
PRIORITY CLEANERS - FL	Drycleaner Priority Ranking List

SUBJECT NAME: Baptist Health Care E Street Campus
ADDRESS: 1000 W Moreno St, Pensacola, FL, 32501
LAT/LONG: 30.429700 / -87.231825

PREPARED FOR: Cameron-Cole/ Pensacola
ORDER #: 75154
REPORT DATE: July 14, 2022

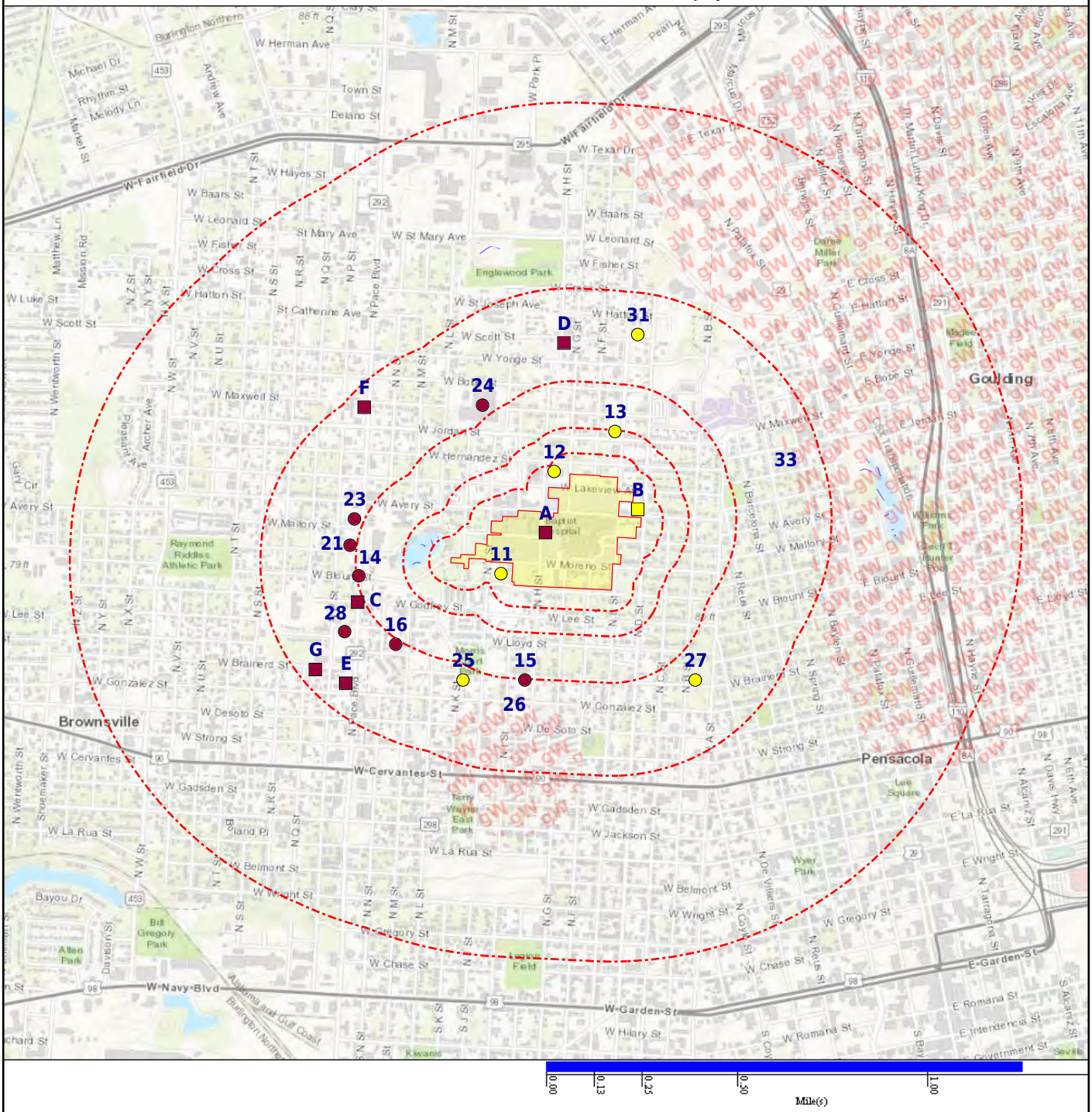

SUBJECT NAME: Baptist Health Care E Street Campus
ADDRESS: 1000 W Moreno St, Pensacola, FL, 32501
LAT/LONG: 30.429700 / -87.231825

PREPARED FOR: Cameron-Cole/ Pensacola
ORDER #: 75154
REPORT DATE: July 14, 2022

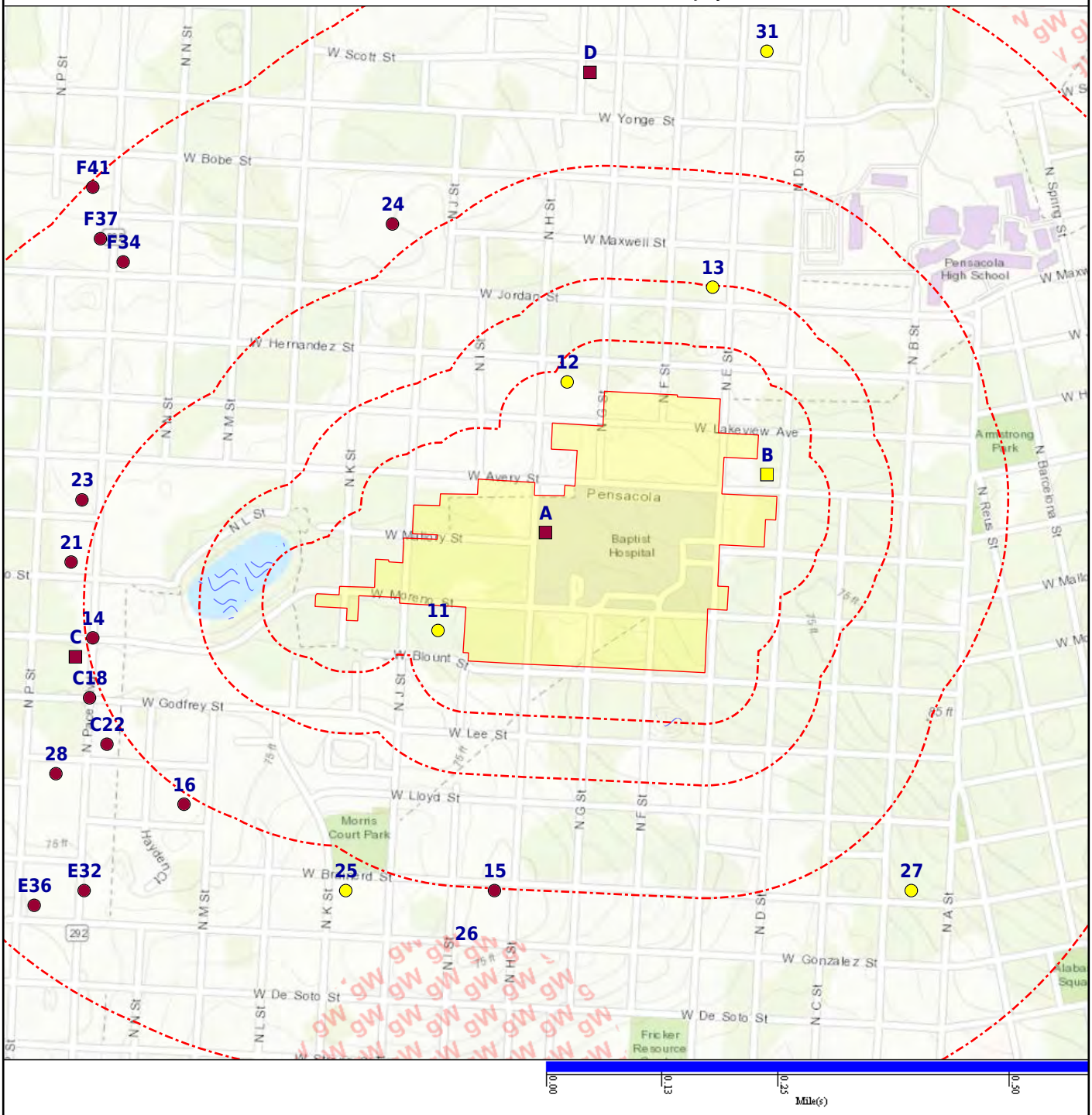

- Subject Property
- Department of Defense (No Data)
- FEMA FloodZone 500 (No Data)
- NWI
- Equal/Higher Elevation
- DFIRM Floodzone 100 (No Data)
- Ground Water Contaminants
- Lower Elevation
- DFIRM Floodzone 500 (No Data)
- Historical DOD (No Data)
- Brownfields Areas (No Data)
- FEMA FloodZone 100 (No Data)
- National Priority List (No Data)

DATABASE	SUBJECT PROPERTY	SEARCH DISTANCE (MILES)	<1/8	1/8 - 1/4	1/4 - 1/2	1/2 - 1	>1	TOTAL MAPPED
FEDERAL RCRA NON-CORRACTS TSD FACILITIES LIST								
ARCHIVED RCRA TSDF		0.500	0	0	0	--	--	0
RCRA_TSDF		0.500	0	0	0	--	--	0
FEDERAL, STATE, AND TRIBAL REGISTERED STORAGE TANK LISTS								
FEMA UST		0.125	0	--	--	--	--	0
INDIAN UST R4		0.125	0	--	--	--	--	0
AST - FL	X	0.125	2	--	--	--	--	4
HIST AST - FL	X	0.125	0	--	--	--	--	1
HIST UST - FL		0.125	0	--	--	--	--	0
UST - FL	X	0.125	1	--	--	--	--	3
FEDERAL CERCLIS LIST								
CERCLIS NFRAP		0.500	0	0	0	--	--	0
CERCLIS-HIST		0.500	0	0	1	--	--	1
FEDERAL FACILITY		0.500	0	0	0	--	--	0
FEDERAL RCRA CORRACTS FACILITIES LIST								
CORRACTS		1.000	0	0	0	0	--	0
HIST CORRACTS 2		1.000	0	0	0	0	--	0
FEDERAL DELISTED NPL SITE LIST								
DELISTED NPL		1.000	0	0	0	0	--	0
FEDERAL ERNS LIST								
ERNS	X	0.250	0	0	--	--	--	1
FEDERAL INSTITUTIONAL CONTROLS / ENGINEERING CONTROLS REGISTRIES								
FED E C		SP	0	--	--	--	--	0
FED I C		SP	0	--	--	--	--	0
RCRA IC_EC		SP	0	--	--	--	--	0
FEDERAL, STATE, AND TRIBAL LEAKING STORAGE TANK LISTS								
HIST INDIAN LUST R4		0.500	0	0	0	--	--	0
INDIAN LUST R4		0.500	0	0	0	--	--	0
LAST - FL	X	0.500	0	0	3	--	--	4
LUST - FL	X	0.500	1	1	18	--	--	21
FEDERAL RCRA GENERATORS LIST								
HIST RCRA_CESQG		0.125	0	--	--	--	--	0
HIST RCRA_LQG		0.125	0	--	--	--	--	0

DATABASE	SUBJECT PROPERTY	SEARCH DISTANCE (MILES)	<1/8	1/8 - 1/4	1/4 - 1/2	1/2 - 1	>1	TOTAL MAPPED
FEDERAL RCRA GENERATORS LIST *(cont.)*								
HIST RCRA_NONGEN		0.125	0	--	--	--	--	0
HIST RCRA_SQG		0.125	0	--	--	--	--	0
RCRA_LQG		0.125	0	--	--	--	--	0
RCRA_NONGEN	X	0.125	0	--	--	--	--	1
RCRA_SQG		0.125	0	--	--	--	--	0
RCRA_VSQG	X	0.125	0	--	--	--	--	1
FEDERAL NPL SITE LIST								
NPL		1.000	0	0	0	0	--	0
PROPOSED NPL		1.000	0	0	0	0	--	0
SEMS_FINAL NPL		1.000	0	0	0	0	--	0
SEMS_PROPOSED NPL		1.000	0	0	0	0	--	0
STATE AND TRIBAL BROWNFIELD SITES								
TRIBAL BROWNFIELDS		0.500	0	0	0	--	--	0
BROWNFIELDS - FL		0.500	0	0	0	--	--	0
BROWNFIELDS_SITES - FL		0.500	0	0	0	--	--	0
STATE INSTITUTIONAL CONTROLS / ENGINEERING CONTROLS REGISTRIES								
E C - FL		0.500	1	0	1	--	--	2
I C - FL		SP	0	--	--	--	--	0
STATE RCRA GENERATORS LIST								
LQG - FL		0.125	0	--	--	--	--	0
SQG - FL		0.125	0	--	--	--	--	0
TSD - FL		0.500	0	0	0	--	--	0
STATE- AND TRIBAL - EQUIVALENT CERCLIS								
SHWS - FL		0.500	0	0	0	--	--	0
SHWS ERIC - FL		0.500	1	0	6	--	--	7
SITES - FL		0.500	0	0	0	--	--	0
STATE AND TRIBAL LANDFILL AND/OR SOLID WASTE DISPOSAL SITE LISTS								
SWF/LF - FL		0.500	0	0	0	--	--	0
STATE AND TRIBAL VOLUNTARY CLEANUP SITES								
VCP - FL		0.500	0	0	0	--	--	0
LOCAL BROWNFIELD LISTS								
FED BROWNFIELDS		0.500	0	0	1	--	--	1

DATABASE	SUBJECT PROPERTY	SEARCH DISTANCE (MILES)	<1/8	1/8 - 1/4	1/4 - 1/2	1/2 - 1	>1	TOTAL MAPPED
RECORDS OF EMERGENCY RELEASE REPORTS								
HMIRS (DOT)		SP	0	--	--	--	--	0
SPILLS - FL	X	SP	--	--	--	--	--	1
LOCAL LAND RECORDS								
LIENS 2		SP	0	--	--	--	--	0
LOCAL LISTS OF HAZARDOUS WASTE / CONTAMINATED SITES								
RESP PARTY - FL		0.500	1	0	4	--	--	5
LOCAL LISTS OF LANDFILL / SOLID WASTE DISPOSAL SITES								
TRIBAL ODI		0.500	0	0	0	--	--	0
OTHER ASCERTAINABLE RECORDS								
COAL GAS		0.500	0	0	0	--	--	0
CORRECTIVE ACTIONS_2020		1.000	0	0	0	0	--	0
DOD		1.000	0	0	0	0	--	0
ECHO	X	SP	--	--	--	--	--	5
FUDS		1.000	0	0	1	0	--	1
HIST DOD		1.000	0	0	0	0	--	0
LUCIS		0.500	0	0	0	--	--	0
LUCIS 2		0.500	0	0	0	--	--	0
NPL AOC		1.000	0	0	0	0	--	0
NPL LIENS		SP	0	--	--	--	--	0
PADS		SP	0	--	--	--	--	0
PCB TRANSFORMER		SP	0	--	--	--	--	0
PFAS NPL		0.500	0	0	0	--	--	0
PFAS TRIS		0.500	0	0	0	--	--	0
PFAS UCMR3		0.500	0	0	0	--	--	0
CATTLE DIPPING VATS - FL		0.500	0	0	0	--	--	0
COAL ASH - FL		0.500	0	0	0	--	--	0
DRYCLEANERS - FL		0.500	0	0	1	--	--	1
GWCA - FL		0.500	0	0	2	--	--	2
PFAS - FL		0.500	0	0	0	--	--	0
PFAS AFFF - FL		0.500	0	0	0	--	--	0
PRIORITY CLEANERS - FL		0.500	0	0	0	--	--	0
SIS - FL		0.500	0	0	1	--	--	1

Map Id: A1
Direction:
Distance:
Elevation:
Relative:

Site Name : BAPTIST HOSPITAL | FRESENIUS MEDICAL CARE | BAPTIST REG HEALTH SERVICES
1000 W MORENO ST | 1000 WEST MORENO STREET
PENSACOLA | Pensacola, FL

Database(s) : [AST - FL, ECHO, ERNS, HIST AST - FL, LAST - FL, LUST - FL, RCRA_VSQG, UST - FL]

Envirosite ID: 1512795
EPA ID: N/R

AST - FL

Facility Name :	BAPTIST HOSPITAL
Facility Address :	1000 W MORENO ST, PENSACOLA, 32501
County :	ESCAMBIA

Site Details

Facility ID :	8626031
Facility Phone :	3869724854
Facility Status :	OPEN
Facility Type :	Z
Type Description :	Other Regulated Facility
DEP Contractor Own :	P
Last Date in Agency List :	2022-06-28

Owner Information

Owner ID :	1413
Owner Name :	BAPTIST HOSPITAL
Owner Address 1 :	N/R
Owner Address 2 :	ATTN: STORAGE TANK REGIS
Contact :	DAVID KOVACS
Owner Phone :	3869724854

Tank Information

Tank ID :	1R1
Gallons :	10000
Tank Location :	ABOVEGROUND
Substance :	Aviation Gas
Install Date :	2009-10-01
Status :	In Service
Status Date :	2009-10-01
Construction Items :	Overfill/Spill - Level gauges/alarms Primary Construction - Steel Secondary Containment - AST containment Secondary Containment - Double wall
Monitoring Items :	External Tk Monitoring - Visual inspection of ASTs Internal Tk Monitoring - Monitor dbl wall tank space Miscellaneous - Visual inspect pipe sumps Miscellaneous - Visual inspect dispenser liners Piping Monitoring - Monitor dbl wall pipe space
Piping Items :	Corrosion Protection - External protective coating Miscellaneous Attributes - Pressurized piping system

Map Id: A1
Direction:
Distance:
Elevation:
Relative:

Site Name : BAPTIST HOSPITAL | FRESENIUS MEDICAL CARE | BAPTIST REG HEALTH SERVICES
1000 W MORENO ST | 1000 WEST MORENO STREET
PENSACOLA | Pensacola, FL

Database(s) : [AST - FL, ECHO, ERNS, HIST AST - FL, LAST - FL, LUST - FL, RCRA_VSQG, UST - FL] ***(cont.)***

Envirosite ID: 1512795
EPA ID: N/R

AST - FL ***(cont.)***

Primary Construction - Fiberglass
Secondary Containment - Double wall

Tank Information
Tank ID : 6
Gallons : 1400
Tank Location : ABOVEGROUND
Substance : Emerg Generator Diesel
Install Date : 1995-01-01
Status : In Service
Status Date : 2000-07-05

Construction Items :
Overfill/Spill - Level gauges/alarms
Overfill/Spill - Spill containment bucket
Primary Construction - Steel
Secondary Containment - AST containment
Secondary Containment - Double wall

Monitoring Items :
External Tk Monitoring - Visual inspection of ASTs
Internal Tk Monitoring - Monitor dbl wall tank space

Piping Items :
Miscellaneous Attributes - Suction piping system
Miscellaneous Attributes - Abv, no soil contact
Primary Construction - Steel/galvanized metal

Tank Information
Tank ID : 7
Gallons : 20000
Tank Location : ABOVEGROUND
Substance : Emerg Generator Diesel
Install Date : 2011-01-01
Status : In Service
Status Date : 2011-01-01

Construction Items :
Overfill/Spill - Ball check valve
Overfill/Spill - Tight fill
Overfill/Spill - Spill containment bucket
Overfill/Spill - Level gauges/alarms
Primary Construction - Steel
Secondary Containment - Double wall

Monitoring Items :
External Tk Monitoring - Visual inspection of ASTs
Internal Tk Monitoring - Monitor dbl wall tank space

Map Id: A1
Direction:
Distance:
Elevation:
Relative:

Site Name : BAPTIST HOSPITAL | FRESENIUS MEDICAL CARE | BAPTIST REG HEALTH SERVICES
1000 W MORENO ST | 1000 WEST MORENO STREET
PENSACOLA | Pensacola, FL

Database(s) : [AST - FL, ECHO, ERNS, HIST AST - FL, LAST - FL, LUST - FL, RCRA_VSQG, UST - FL] ***(cont.)***

Envirosite ID: 1512795
EPA ID: N/R

AST - FL ***(cont.)***

Miscellaneous - Visual inspect pipe sumps

Piping Items :
Miscellaneous Attributes - Suction piping system
Primary Construction - Fiberglass
Secondary Containment - Double wall

Tank Information

Tank ID :	8
Gallons :	20000
Tank Location :	ABOVEGROUND
Substance :	Emerg Generator Diesel
Install Date :	2015-09-01
Status :	In Service
Status Date :	2015-09-01

Construction Items :
Overfill/Spill - Level gauges/alarms
Overfill/Spill - Tight fill
Overfill/Spill - Ball check valve
Overfill/Spill - Spill containment bucket
Primary Construction - Steel
Secondary Containment - Double wall

Monitoring Items :
External Tk Monitoring - Visual inspection of ASTs
Internal Tk Monitoring - Monitor dbl wall tank space
Miscellaneous - Visual inspect pipe sumps

Piping Items :
Miscellaneous Attributes - Suction piping system
Primary Construction - Fiberglass
Secondary Containment - Double wall

Oculus Note : Use the Public Oculus Login button to enter the Oculus Website
Oculus Hyperlink : Click here for hyperlink provided by the agency.

ECHO

Facility Name :	BAPTIST REG HEALTH SERVICES
Facility Address :	1000 W MORENO ST, PENSACOLA, FL 32501
County :	ESCAMBIA
Last Inspection Date :	2013-06-20
Registry ID :	110002527132
FIPS Code :	12033
EPA Region :	04
Inspection Count :	0

Map Id: A1
Direction:
Distance:
Elevation:
Relative:

Site Name : BAPTIST HOSPITAL | FRESENIUS MEDICAL CARE | BAPTIST REG HEALTH SERVICES 1000 W MORENO ST | 1000 WEST MORENO STREET
PENSACOLA | Pensacola, FL

Database(s) : [AST - FL, ECHO, ERNS, HIST AST - FL, LAST - FL, LUST - FL, RCRA_VSQG, UST - FL] ***(cont.)***

Envirosite ID: 1512795
EPA ID: N/R

ECHO ***(cont.)***

Last Inspection Days :	3195
Informal Count :	0
Last Informal Action Date :	1994-01-07
Formal Action Count :	0
Last Formal Action Date :	1994-02-23
Total Penalties :	0
Penalty Count :	N/R
Last Penalty Date :	1994-02-23
Last Penalty Amount :	4500
QTRS IN NC :	0
Programs IN SNC :	0
Current Compliance Status :	No Violation Identified
Three-Year Compliance Status :	_____
Collection Method :	INTERPOLATION-PHOTO
Reference Point :	CENTER OF A FACILITY OR STATION
Accuracy Meters :	5
Derived Tribes :	N/R
Derived HUC :	03140105
Derived WBD :	031401050401
Derived STCTY FIPS :	12033
Derived Zip :	32501
Derived CD113 :	01
Derived CB2010 :	120330018001126
MYRTK Universe :	NNN
NPDES IDs :	FLR10MQ26
CWA Permit Types :	Minor
CWA Compliance Tracking :	Off
CWA NAICS :	622110
CWA SICS :	8062
CWA Inspection Count :	N/R
CWA Last Inspection Days :	3194
CWA Informal Count :	N/R
CWA Formal Action Count :	N/R
CWA Last Formal Action Date :	N/R
CWA Penalties :	N/R
CWA Last Penalty Date :	N/R
CWA Last Penalty Amount :	N/R
CWA Quarters IN NC :	0
CWA Current Compliance Status :	Terminated Permit
CWA Current SNC Flag :	N
CWA 13 Quarters Compliance Status :	N/R
CWA 13 Quarters Effluent Exceedances:	N/R
CWA Three-Year QNCR Codes :	N/R
DFR URL :	Click here for hyperlink provided by the agency.
Facility SIC :	8062
Facility NAICS :	622110 - General Medical and Surgical Hospitals, 62211 - General Medical and Surgical Hospitals
Facility Last Inspection EPA Date :	N/R
Facility Last Inspection State Date :	2013-06-20
Facility Last Formal Act EPA Date :	N/R
Facility Last Formal Act State Date :	1994-02-23

Map Id: A1
Direction:
Distance:
Elevation:
Relative:

Site Name : BAPTIST HOSPITAL | FRESENIUS MEDICAL CARE | BAPTIST REG HEALTH SERVICES 1000 W MORENO ST | 1000 WEST MORENO STREET
PENSACOLA | Pensacola, FL

Database(s) : [AST - FL, ECHO, ERNS, HIST AST - FL, LAST - FL, LUST - FL, RCRA_VSQG, UST - FL] ***(cont.)***

Envirosite ID: 1512795
EPA ID: N/R

ECHO ***(cont.)***

Facility Last Informal Act EPA Date :	N/R
Facility Last Informal Act State Date:	1994-01-07
Facility Federal Agency :	N/R
TRI Reporter :	N/R
Facility Imp Water Flag :	Y
Current SNC Flag :	N
Indian County Flag :	N
Federal Flag :	N/R
US Mexico Border Flag :	N/R
Chesapeak Bay Flag :	N/R
AIR Flag :	N
NPDES Flag :	Y
SDWIS Flag :	N
RCRA Flag :	Y
TRI Flag :	N
GHG Flag :	N
Major Flag :	N/R
Active Flag :	Y
NAA Flag :	N
Latitude :	30.430182
Longitude :	-87.231116
Last Date in Agency List :	2022-03-29
Facility Name :	FRESENIUS MEDICAL CARE
Facility Address :	1000 W MORENO ST, PENSACOLA, FL 32501
County :	ESCAMBIA
Last Inspection Date :	2013-06-20
Registry ID :	110002527132
FIPS Code :	12033
EPA Region :	04
Inspection Count :	1
Last Inspection Days :	1578
Informal Count :	0
Last Informal Action Date :	1994-01-07
Formal Action Count :	0
Last Formal Action Date :	1994-02-23
Total Penalties :	0
Penalty Count :	0
Last Penalty Date :	1994-02-23
Last Penalty Amount :	4500
QTRS IN NC :	0
Programs IN SNC :	0
Current Compliance Status :	No Violation
Three-Year Compliance Status :	_____
Collection Method :	INTERPOLATION-PHOTO
Reference Point :	CENTER OF A FACILITY OR STATION
Accuracy Meters :	5
Derived Tribes :	N/R
Derived HUC :	03140105
Derived WBD :	N/R

Map Id: A1
Direction:
Distance:
Elevation:
Relative:

Site Name : BAPTIST HOSPITAL | FRESENIUS MEDICAL CARE | BAPTIST REG HEALTH SERVICES 1000 W MORENO ST | 1000 WEST MORENO STREET
PENSACOLA | Pensacola, FL

Database(s) : [AST - FL, ECHO, ERNS, HIST AST - FL, LAST - FL, LUST - FL, RCRA_VSQG, UST - FL] ***(cont.)***

Envirosite ID: 1512795
EPA ID: N/R

ECHO ***(cont.)***

Derived STCTY FIPS :	12033
Derived Zip :	32501
Derived CD113 :	01
Derived CB2010 :	120330018001126
MYRTK Universe :	NNN
NPDES IDs :	FLR10MQ26
CWA Permit Types :	Minor
CWA Compliance Tracking :	On
CWA NAICS :	622110
CWA SICS :	8062
CWA Inspection Count :	1
CWA Last Inspection Days :	1578
CWA Informal Count :	N/R
CWA Formal Action Count :	N/R
CWA Last Formal Action Date :	N/R
CWA Penalties :	N/R
CWA Last Penalty Date :	N/R
CWA Last Penalty Amount :	N/R
CWA Quarters IN NC :	0
CWA Current Compliance Status :	No Violation
CWA Current SNC Flag :	N
CWA 13 Quarters Compliance Status :	_____
CWA 13 Quarters Effluent Exceedances:	N/R
CWA Three-Year QNCR Codes :	N/R
DFR URL :	Click here for hyperlink provided by the agency.
Facility SIC :	8062
Facility NAICS :	62211 - General Medical and Surgical Hospitals, 622110 - General Medical and Surgical Hospitals
Facility Last Inspection EPA Date :	N/R
Facility Last Inspection State Date :	2013-06-20
Facility Last Formal Act EPA Date :	N/R
Facility Last Formal Act State Date :	1994-02-23
Facility Last Informal Act EPA Date :	N/R
Facility Last Informal Act State Date:	1994-01-07
Facility Federal Agency :	N/R
TRI Reporter :	N/R
Facility Imp Water Flag :	N/R
Current SNC Flag :	N
Indian County Flag :	N
Federal Flag :	N/R
US Mexico Border Flag :	N/R
Chesapeak Bay Flag :	N/R
AIR Flag :	N
NPDES Flag :	Y
SDWIS Flag :	N
RCRA Flag :	Y
TRI Flag :	N
GHG Flag :	N
Major Flag :	N/R
Active Flag :	Y
NAA Flag :	N/R

Map Id: A1
Direction:
Distance:
Elevation:
Relative:

Site Name : BAPTIST HOSPITAL | FRESENIUS MEDICAL CARE | BAPTIST REG HEALTH SERVICES
1000 W MORENO ST | 1000 WEST MORENO STREET
PENSACOLA | Pensacola, FL

Database(s) : [AST - FL, ECHO, ERNS, HIST AST - FL, LAST - FL, LUST - FL, RCRA_VSQG, UST - FL] ***(cont.)***

Envirosite ID: 1512795
EPA ID: N/R

ECHO ***(cont.)***

Latitude :	30.430182
Longitude :	-87.231116
Last Date in Agency List :	2017-10-23

ERNS

Facility Address :	1000 WEST MORENO STREET, PENSACOLA, FL
County :	ESCAMBIA

Incident Information

Incident Date Time :	2007-08-15 02:00:00
Type of Incident :	FIXED
Incident Cause :	UNKNOWN
Incident DTG :	DISCOVERED
Incident Location :	BAPTIST HEALTH CARE
Sequence Number :	845647
Potential Flag :	N

Description of Incident :

////////WEB REPORT//////////////AN UNKNOWN TYPE CHEMICAL(S) WAS RELEASED IN THE EMERGENCY ROOM (ER) AREA OF THE BAPTIST HOSPITAL IN PENSACOLA. ONE HOSPITAL EMPLOYEE COLLAPSED (NURSE) AND A PARAMEDIC BECAME SICK. BOTH PEOPLE WERE REMOVED FROM THE AREA & WERE REPORTED GETTING BETTER. THE HOSPITAL HAS STOPPED EXCEPTING PATIENTS AND THE AFFECTED AREA OF THE ER IS QUARANTINED. A HAZMAT TEAM IS ON SCENE AND WILL MAKE ENTRY SOON. CAUSE OF THE RELEASE IS UNKNOWN.

Last Date in Agency List :	2015-12-23

Incident Response Summary

Date Time Received :	2007-08-15 05:04:00
Date Time Completed :	2007-08-15 05:09:00
Call Type :	Incident
Source :	WEB REPORT
Responsible Company :	N/R
Responsible Org Type :	UNKNOWN
Responsible City :	N/R
Responsible State :	XX
Responsible Zip :	N/R

Incident Details Summary

Remedial Action :	HAZMAT TEAM RESPONDED
Medium :	N/R
Medium Description :	UNKNOWN
Body of Water :	N/R
Weather Conditions :	UNKNOWN
Water Temperature :	N/R

Map Id: A1
Direction:
Distance:
Elevation:
Relative:

Site Name : BAPTIST HOSPITAL | FRESENIUS MEDICAL CARE | BAPTIST REG HEALTH SERVICES
1000 W MORENO ST | 1000 WEST MORENO STREET
PENSACOLA | Pensacola, FL

Database(s) : [AST - FL, ECHO, ERNS, HIST AST - FL, LAST - FL, LUST - FL, RCRA_VSQG, UST - FL] ***(cont.)***

Envirosite ID: 1512795
EPA ID: N/R

ERNS ***(cont.)***

Water Supply Contaminated :	U
Waterway Closed :	N
Waterway Description :	N/R

Additional Incident Details Summary

Actual Amount :	N/R
Actual Amount Units :	N/R
Capacity of Tank :	N/R
Capacity of Tank Units :	N/R
Continuous Release Begin Date :	N/R
Continuous Release End Date :	N/R
Continuous Release Change Date :	N/R
Continuous Release Permit :	N/R
Continuous Release Type :	N/R
Description of Tank :	N/R
Device Operational :	Y
DOT Crossing Number :	N/R
DOT Regulated :	U
NPDES :	N/R
NPDES Compliance :	U
Pipeline Aboveground :	ABOVE
Pipeline Covered :	U
Pipeline Type :	N/R
Tank ID :	N/R
Tank Regulated :	U
Tank Regulated by :	N/R

Materials Involved Summary

Name of Material :	UNKNOWN MATERIAL
CAS Number :	000000-00-0
Amount of Material :	0
Unit of Measure :	UNKNOWN AMOUNT
UN Number :	N/R
CHRIS Code :	UNK
Reached Water :	NO
Amount in Water :	N/R
Unit of Measure (Reach Water) :	N/R

HIST AST - FL

Facility Name :	BAPTIST HOSPITAL
Facility Address :	1000 W MORENO ST, PENSACOLA, 32501
County :	Flagler County
Facility ID :	8626031
Phone :	N/R
Status :	OPEN

Map Id: A1
Direction:
Distance:
Elevation:
Relative:

Site Name : BAPTIST HOSPITAL | FRESENIUS MEDICAL CARE | BAPTIST REG HEALTH SERVICES
1000 W MORENO ST | 1000 WEST MORENO STREET
PENSACOLA | Pensacola, FL

Database(s) : [AST - FL, ECHO, ERNS, HIST AST - FL, LAST - FL, LUST - FL, RCRA_VSQG, UST - FL] ***(cont.)***

Envirosite ID: 1512795
EPA ID: N/R

HIST AST - FL ***(cont.)***

Facility Type :	Z
Facility Type Description :	Other Regulated Facility
DEP Contractor Own :	N
Tank ID :	1R1
Capacity :	10000
Tank Location :	ABOVEGROUND
Content :	Aviation Gas
Install Date :	2009-10-01
Tank Status :	In Service
Status Date :	2009-10-01
Tank Type :	DW
Last Date in Agency List :	2014-02-25

Facility ID :	8626031
Phone :	N/R
Status :	OPEN
Facility Type :	Z
Facility Type Description :	Other Regulated Facility
DEP Contractor Own :	N
Tank ID :	6
Capacity :	1400
Tank Location :	ABOVEGROUND
Content :	Emerg Generator Diesel
Install Date :	1995-01-01
Tank Status :	In Service
Status Date :	2000-07-05
Tank Type :	DW
Last Date in Agency List :	2014-02-25

Facility ID :	8626031
Phone :	N/R
Status :	OPEN
Facility Type :	Z
Facility Type Description :	Other Regulated Facility
DEP Contractor Own :	N
Tank ID :	7
Capacity :	20000
Tank Location :	ABOVEGROUND
Content :	Emerg Generator Diesel
Install Date :	2011-01-01
Tank Status :	In Service
Status Date :	2011-01-01
Tank Type :	DW
Last Date in Agency List :	2014-02-25

Oculus Note :	Use the Public Oculus Login button to enter the Oculus Website
Oculus Hyperlink :	Click here for hyperlink provided by the agency.

Map Id: A1
Direction:
Distance:
Elevation:
Relative:

Site Name : BAPTIST HOSPITAL | FRESENIUS MEDICAL CARE | BAPTIST REG HEALTH SERVICES
1000 W MORENO ST | 1000 WEST MORENO STREET
PENSACOLA | Pensacola, FL

Database(s) : [AST - FL, ECHO, ERNS, HIST AST - FL, LAST - FL, LUST - FL, RCRA_VSQG, UST - FL] ***(cont.)***

Envirosite ID: 1512795
EPA ID: N/R

LAST - FL

Facility Name :	BAPTIST HOSPITAL
Facility Address :	1000 W MORENO ST, PENSACOLA, 32501
County :	ESCAMBIA

Site Details

Facility ID :	8626031
Facility Status :	OPEN
Facility Type :	Other Regulated Facility
Phone :	3869724854
Last Date in Agency List :	2022-06-28

Owner Information

Owner ID :	1413
Owner Name :	BAPTIST HOSPITAL
Owner Address 1 :	1000 W MORENO ST, PENSACOLA, FL 32501
Owner Address 2 :	ATTN: STORAGE TANK REGIS
Contact :	DAVID KOVACS
Owner Phone :	3869724854

Discharge Details

Discharge Date :	1990-05-25
Status Date :	1992-10-21
Status Description :	NFA COMPLETE
DEP Code :	P
Description :	CLEANUP REQUIRED
Score Date :	N/R
Score :	N/R
CU Status :	N/R

Discharge Date :	2009-10-19
Status Date :	2013-07-02
Status Description :	RA ONGOING
DEP Code :	P
Description :	CLEANUP REQUIRED
Score Date :	2011-01-25
Score :	64
CU Status :	N/R

Discharge Date :	2006-07-07
Status Date :	2007-03-26
Status Description :	NFA COMPLETE
DEP Code :	P
Description :	CLEANUP REQUIRED
Score Date :	2006-12-11

Map Id: A1
Direction:
Distance:
Elevation:
Relative:

Site Name : BAPTIST HOSPITAL | FRESENIUS MEDICAL CARE | BAPTIST REG HEALTH SERVICES 1000 W MORENO ST | 1000 WEST MORENO STREET
PENSACOLA | Pensacola, FL

Database(s) : [AST - FL, ECHO, ERNS, HIST AST - FL, LAST - FL, LUST - FL, RCRA_VSQG, UST - FL] ***(cont.)***

Envirosite ID: 1512795
EPA ID: N/R

LAST - FL ***(cont.)***

Score :	30
CU Status :	N/R
Oculus Note :	Use the Public Oculus Login button to enter the Oculus Website
Oculus Hyperlink :	Click here for hyperlink provided by the agency.

LUST - FL

Facility Name :	BAPTIST HOSPITAL
Facility Address :	1000 W MORENO ST, PENSACOLA, 32501
County :	ESCAMBIA

Site Details

Facility ID :	8626031
Facility Status :	OPEN
Facility Type :	Other Regulated Facility
Phone :	3869724854
Last Date in Agency List :	2022-06-28

Owner Information

Owner ID :	1413
Owner Name :	BAPTIST HOSPITAL
Owner Address 1 :	1000 W MORENO ST, PENSACOLA, FL 32501
Owner Address 2 :	ATTN: STORAGE TANK REGIS
Contact :	DAVID KOVACS
Owner Phone :	3869724854

Discharge Details

Discharge Date :	1990-05-25
Status Date :	1992-10-21
Status Description :	NFA COMPLETE
DEP Code :	P
Description :	CLEANUP REQUIRED
Score Date :	N/R
Score :	N/R
CU Status :	N/R

Discharge Date :	2009-10-19
Status Date :	2013-07-02
Status Description :	RA ONGOING
DEP Code :	P
Description :	CLEANUP REQUIRED
Score Date :	2011-01-25
Score :	64

Map Id: A1
Direction:
Distance:
Elevation:
Relative:

Site Name : BAPTIST HOSPITAL | FRESENIUS MEDICAL CARE | BAPTIST REG HEALTH SERVICES
1000 W MORENO ST | 1000 WEST MORENO STREET
PENSACOLA | Pensacola, FL

Database(s) : [AST - FL, ECHO, ERNS, HIST AST - FL, LAST - FL, LUST - FL, RCRA_VSQG, UST - FL] ***(cont.)***

Envirosite ID: 1512795
EPA ID: N/R

LUST - FL ***(cont.)***

CU Status :	N/R
Discharge Date :	2006-07-07
Status Date :	2007-03-26
Status Description :	NFA COMPLETE
DEP Code :	P
Description :	CLEANUP REQUIRED
Score Date :	2006-12-11
Score :	30
CU Status :	N/R
Oculus Note :	Use the Public Oculus Login button to enter the Oculus Website
Oculus Hyperlink :	Click here for hyperlink provided by the agency.

RCRA_VSQG

Facility Name :	BAPTIST REG HEALTH SERVICES
Facility Address :	1000 W MORENO ST, PENSACOLA, FL 32501-2393
County :	ESCAMBIA
Date Form Received by Agency :	2004-05-20
EPA ID :	FLD010395739
Mailing Address :	1000 W MORENO ST, PENSACOLA, FL 32501-2316
Contact :	EARL POLK
Contact Address :	1000 W MORENO ST P.O. BOX 17500, PENSACOLA, FL 32501-2316
Contact Country :	US
Contact Telephone :	850-434-4853
Contact Email :	N/R
EPA Region :	04
Land Type :	Private
Source Type :	Implementer
Classification :	Very Small Quantity Generator

Description :

Handlers that generate 100 kilograms or less of hazardous waste per calendar month, and accumulate 1000 kg or less of hazardous waste at any time; or generate one kilogram or less of acutely hazardous waste per calendar month, and accumulate at any time: 1 kg or less of acutely hazardous waste; or 100 kg or less of any residue or contaminated soil, waste or other debris resulting from the cleanup of a spill, into or on any land or water, of acutely hazardous waste;or generate 100 kg or less of any residue or contaminated soil, waste or other debris resulting from the cleanup of a spill, into or on any land or water, of acutely hazardous waste during any calendar month, and accumulate at any time: 1 kg or less of acutely hazardous waste; or 100 kg or less of any residue or contaminated soil, waste or other debris resulting from the cleanup of a spill, into or on any land or water, of acutely hazardous waste.

Last Date in Agency List : 2022-04-27

Map Id: A1
Direction:
Distance:
Elevation:
Relative:

Site Name : BAPTIST HOSPITAL | FRESENIUS MEDICAL CARE | BAPTIST REG HEALTH SERVICES
1000 W MORENO ST | 1000 WEST MORENO STREET
PENSACOLA | Pensacola, FL

Database(s) : [AST - FL, ECHO, ERNS, HIST AST - FL, LAST - FL, LUST - FL, RCRA_VSQG, UST - FL] ***(cont.)***

Envirosite ID: 1512795
EPA ID: N/R

RCRA_VSQG ***(cont.)***

Owner/Operator Summary

Owner/Operator Name :	DONALD SMITH
Owner/Operator Address :	1000 W MORENO ST, PENSACOLA, FL 32501-2316
Owner/Operator Country :	US
Owner/Operator Telephone :	N/R
Owner/Operator Email :	N/R
Owner/Operator Fax :	N/R
Legal Status :	Private
Owner/Operator Type :	Owner
Owner/Operator Start Date :	1996-10-18
Owner/Operator End Date :	N/R

Handler Activities Summary

U.S. Importer of Hazardous Waste :	N
Mixed Waste (Haz. and Radioactive) :	N
Recycler of Hazardous Waste :	N
Transporter of Hazardous Waste :	N
Treater, Storer or Disposer of HW :	N
Underground Injection Activity :	N
On-site Burner Exemption :	N
Furnace Exemption :	N
Used Oil Fuel Burner :	N
Used Oil Processor :	N
Used Oil Refiner :	N
Used Oil Fuel Marketer to Burner :	N
Used Oil Specification Marketer :	N
Used Oil Transfer Facility :	N
Used Oil Transporter :	N

Historical Generators

Date Form Received by Agency :	1986-11-03
Facility Name :	BAPTIST REG HEALTH SERVICES
Classification :	Small Quantity Generator

Hazardous Waste Summary

Waste Code / Name :	D001 - IGNITABLE WASTE

Notices of Violations Summary

Details for this site have been truncated due to the large number of available details for this site within this dataset. For the complete details for this site, contact your Envirosite account representative for a complimentary site report containing all of the details available.

Map Id: A1
Direction:
Distance:
Elevation:
Relative:

Site Name : BAPTIST HOSPITAL | FRESENIUS MEDICAL CARE | BAPTIST REG HEALTH SERVICES 1000 W MORENO ST | 1000 WEST MORENO STREET
PENSACOLA | Pensacola, FL

Database(s) : [AST - FL, ECHO, ERNS, HIST AST - FL, LAST - FL, LUST - FL, RCRA_VSQG, UST - FL] ***(cont.)***

Envirosite ID: 1512795
EPA ID: N/R

RCRA_VSQG ***(cont.)***

Date of Violation :	1993-12-09
Date Achieved Compliance :	1994-03-01
Regulation Violated :	Y
Area of Violation :	Generators - Pre-transport
Enforcement Action :	DEP WARNING LETTER
Enforcement Action Date :	1994-01-07
Enf. Disposition Status :	N/R
Enf. Disp. Status Date :	N/R
Violation Lead Agency :	State
Enforcement Lead Agency :	State
Proposed Penalty Amount :	N/R
Final Penalty Amount :	N/R
Paid Penalty Amount :	N/R

Date of Violation :	1993-12-09
Date Achieved Compliance :	1994-03-01
Regulation Violated :	Y
Area of Violation :	TSD IS-Container Use and Management
Enforcement Action :	DEP MEETING
Enforcement Action Date :	1994-01-25
Enf. Disposition Status :	N/R
Enf. Disp. Status Date :	N/R
Violation Lead Agency :	State
Enforcement Lead Agency :	State
Proposed Penalty Amount :	N/R
Final Penalty Amount :	N/R
Paid Penalty Amount :	N/R

Date of Violation :	1993-12-09
Date Achieved Compliance :	1994-03-01
Regulation Violated :	Y
Area of Violation :	Generators - Pre-transport
Enforcement Action :	DEP SHORT FORM CONSENT ORDER
Enforcement Action Date :	1994-02-23
Enf. Disposition Status :	N/R
Enf. Disp. Status Date :	N/R
Violation Lead Agency :	State
Enforcement Lead Agency :	State
Proposed Penalty Amount :	N/R
Final Penalty Amount :	4500
Paid Penalty Amount :	4500

Date of Violation :	1993-12-09
Date Achieved Compliance :	1994-03-01
Regulation Violated :	Y
Area of Violation :	TSD IS-Preparedness and Prevention
Enforcement Action :	DEP MEETING
Enforcement Action Date :	1994-01-25
Enf. Disposition Status :	N/R
Enf. Disp. Status Date :	N/R

Map Id: A1
Direction:
Distance:
Elevation:
Relative:

Site Name : BAPTIST HOSPITAL | FRESENIUS MEDICAL CARE | BAPTIST REG HEALTH SERVICES 1000 W MORENO ST | 1000 WEST MORENO STREET
PENSACOLA | Pensacola, FL

Database(s) : [AST - FL, ECHO, ERNS, HIST AST - FL, LAST - FL, LUST - FL, RCRA_VSQG, UST - FL] ***(cont.)***

Envirosite ID: 1512795
EPA ID: N/R

RCRA_VSQG ***(cont.)***

Violation Lead Agency :	State
Enforcement Lead Agency :	State
Proposed Penalty Amount :	N/R
Final Penalty Amount :	N/R
Paid Penalty Amount :	N/R

Date of Violation :	1993-12-09
Date Achieved Compliance :	1994-03-01
Regulation Violated :	Y
Area of Violation :	Generators - Pre-transport
Enforcement Action :	DEP MEETING
Enforcement Action Date :	1994-01-25
Enf. Disposition Status :	N/R
Enf. Disp. Status Date :	N/R
Violation Lead Agency :	State
Enforcement Lead Agency :	State
Proposed Penalty Amount :	N/R
Final Penalty Amount :	N/R
Paid Penalty Amount :	N/R

Date of Violation :	1993-12-09
Date Achieved Compliance :	1994-03-01
Regulation Violated :	Y
Area of Violation :	TSD IS-Container Use and Management
Enforcement Action :	DEP WARNING LETTER
Enforcement Action Date :	1994-01-07
Enf. Disposition Status :	N/R
Enf. Disp. Status Date :	N/R
Violation Lead Agency :	State
Enforcement Lead Agency :	State
Proposed Penalty Amount :	N/R
Final Penalty Amount :	N/R
Paid Penalty Amount :	N/R

Date of Violation :	1993-12-09
Date Achieved Compliance :	1994-03-01
Regulation Violated :	Y
Area of Violation :	TSD IS-Container Use and Management
Enforcement Action :	DEP SHORT FORM CONSENT ORDER
Enforcement Action Date :	1994-02-23
Enf. Disposition Status :	N/R
Enf. Disp. Status Date :	N/R
Violation Lead Agency :	State
Enforcement Lead Agency :	State
Proposed Penalty Amount :	N/R
Final Penalty Amount :	4500
Paid Penalty Amount :	4500

Map Id: A1
Direction:
Distance:
Elevation:
Relative:

Site Name : BAPTIST HOSPITAL | FRESENIUS MEDICAL CARE | BAPTIST REG HEALTH SERVICES 1000 W MORENO ST | 1000 WEST MORENO STREET
PENSACOLA | Pensacola, FL

Database(s) : [AST - FL, ECHO, ERNS, HIST AST - FL, LAST - FL, LUST - FL, RCRA_VSQG, UST - FL] ***(cont.)***

Envirosite ID: 1512795
EPA ID: N/R

RCRA_VSQG ***(cont.)***

Date of Violation :	1993-12-09
Date Achieved Compliance :	1994-03-01
Regulation Violated :	Y
Area of Violation :	TSD IS-Preparedness and Prevention
Enforcement Action :	DEP SHORT FORM CONSENT ORDER
Enforcement Action Date :	1994-02-23
Enf. Disposition Status :	N/R
Enf. Disp. Status Date :	N/R
Violation Lead Agency :	State
Enforcement Lead Agency :	State
Proposed Penalty Amount :	N/R
Final Penalty Amount :	4500
Paid Penalty Amount :	4500

Date of Violation :	1993-12-09
Date Achieved Compliance :	1994-03-01
Regulation Violated :	Y
Area of Violation :	TSD IS-Preparedness and Prevention
Enforcement Action :	DEP WARNING LETTER
Enforcement Action Date :	1994-01-07
Enf. Disposition Status :	N/R
Enf. Disp. Status Date :	N/R
Violation Lead Agency :	State
Enforcement Lead Agency :	State
Proposed Penalty Amount :	N/R
Final Penalty Amount :	N/R
Paid Penalty Amount :	N/R

Date of Violation :	1987-10-20
Date Achieved Compliance :	1988-02-25
Regulation Violated :	Y
Area of Violation :	Generators - General
Enforcement Action :	N/R
Enforcement Action Date :	N/R
Enf. Disposition Status :	N/R
Enf. Disp. Status Date :	N/R
Violation Lead Agency :	State
Enforcement Lead Agency :	N/R
Proposed Penalty Amount :	N/R
Final Penalty Amount :	N/R
Paid Penalty Amount :	N/R

Evaluation Action Summary

Evaluation Date :	2004-05-20
Evaluation :	COMPLIANCE EVALUATION INSPECTION ON-SITE
Area of Violation :	N/R
Date Achieved Compliance :	N/R
Evaluation Lead Agency :	State

Map Id: A1
Direction:
Distance:
Elevation:
Relative:

Site Name : BAPTIST HOSPITAL | FRESENIUS MEDICAL CARE | BAPTIST REG HEALTH SERVICES
1000 W MORENO ST | 1000 WEST MORENO STREET
PENSACOLA | Pensacola, FL

Database(s) : [AST - FL, ECHO, ERNS, HIST AST - FL, LAST - FL, LUST - FL, RCRA_VSQG, UST - FL] ***(cont.)***

Envirosite ID: 1512795
EPA ID: N/R

RCRA_VSQG ***(cont.)***

Evaluation Date :	2001-06-05
Evaluation :	COMPLIANCE EVALUATION INSPECTION ON-SITE
Area of Violation :	N/R
Date Achieved Compliance :	N/R
Evaluation Lead Agency :	State

Evaluation Date :	2001-02-28
Evaluation :	COMPLIANCE ASSISTANCE VISIT
Area of Violation :	N/R
Date Achieved Compliance :	N/R
Evaluation Lead Agency :	State

Evaluation Date :	1995-11-28
Evaluation :	COMPLIANCE EVALUATION INSPECTION ON-SITE
Area of Violation :	N/R
Date Achieved Compliance :	N/R
Evaluation Lead Agency :	State

Evaluation Date :	1993-12-09
Evaluation :	COMPLIANCE EVALUATION INSPECTION ON-SITE
Area of Violation :	Generators - Pre-transport
Date Achieved Compliance :	1994-03-01
Evaluation Lead Agency :	State

Evaluation Date :	1993-12-09
Evaluation :	COMPLIANCE EVALUATION INSPECTION ON-SITE
Area of Violation :	TSD IS-Container Use and Management
Date Achieved Compliance :	1994-03-01
Evaluation Lead Agency :	State

Evaluation Date :	1993-12-09
Evaluation :	COMPLIANCE EVALUATION INSPECTION ON-SITE
Area of Violation :	TSD IS-Preparedness and Prevention
Date Achieved Compliance :	1994-03-01
Evaluation Lead Agency :	State

Evaluation Date :	1987-10-20
Evaluation :	COMPLIANCE EVALUATION INSPECTION ON-SITE
Area of Violation :	Generators - General
Date Achieved Compliance :	1988-02-25
Evaluation Lead Agency :	State

Evaluation Date :	1985-12-20
Evaluation :	COMPLIANCE EVALUATION INSPECTION ON-SITE
Area of Violation :	Generators - General

Map Id: A1
Direction:
Distance:
Elevation:
Relative:

Site Name : BAPTIST HOSPITAL | FRESENIUS MEDICAL CARE | BAPTIST REG HEALTH SERVICES
1000 W MORENO ST | 1000 WEST MORENO STREET
PENSACOLA | Pensacola, FL

Database(s) : [AST - FL, ECHO, ERNS, HIST AST - FL, LAST - FL, LUST - FL, RCRA_VSQG, UST - FL] ***(cont.)***

Envirosite ID: 1512795
EPA ID: N/R

RCRA_VSQG ***(cont.)***

Date Achieved Compliance :	1986-01-21
Evaluation Lead Agency :	State

UST - FL

Facility Name :	BAPTIST HOSPITAL
Facility Address :	1000 W MORENO ST, PENSACOLA, 32501
County :	ESCAMBIA

Site Details

Facility ID :	8626031
Facility Phone :	3869724854
Facility Status :	OPEN
Facility Type :	Other Regulated Facility
DEP Contractor Own :	P
Last Date in Agency List :	2022-06-28

Owner Information

Owner ID :	1413
Owner Name :	BAPTIST HOSPITAL
Owner Address 1 :	1000 W MORENO ST, PENSACOLA, FL 32501
Owner Address 2 :	ATTN: STORAGE TANK REGIS
Contact :	DAVID KOVACS
Owner Phone :	3869724854

Tank Information

Tank ID :	1
Gallons :	560
Tank Location :	UNDERGROUND
Substance :	Leaded Gas
Install Date :	1970-07-01
Status :	Removed from Site
Status Date :	N/R

Tank ID :	2
Gallons :	10000
Tank Location :	UNDERGROUND
Substance :	Generator/Pump Diesel
Install Date :	1976-07-01
Status :	Closed In Place
Status Date :	2009-10-01

Tank ID :	3
Gallons :	10000

Map Id: A1
Direction:
Distance:
Elevation:
Relative:

Site Name : BAPTIST HOSPITAL | FRESENIUS MEDICAL CARE | BAPTIST REG HEALTH SERVICES
1000 W MORENO ST | 1000 WEST MORENO STREET
PENSACOLA | Pensacola, FL

Database(s) : [AST - FL, ECHO, ERNS, HIST AST - FL, LAST - FL, LUST - FL, RCRA_VSQG, UST - FL] ***(cont.)***

Envirosite ID: 1512795
EPA ID: N/R

UST - FL ***(cont.)***

Tank Location :	UNDERGROUND
Substance :	Generator/Pump Diesel
Install Date :	1976-07-01
Status :	Closed In Place
Status Date :	2009-10-01

Tank ID :	4
Gallons :	1000
Tank Location :	UNDERGROUND
Substance :	Fuel Oil - Onsite Heat
Install Date :	1958-07-01
Status :	Removed from Site
Status Date :	1985-06-30

Tank ID :	5
Gallons :	10000
Tank Location :	UNDERGROUND
Substance :	Jet Fuel
Install Date :	1991-12-01
Status :	Removed from Site
Status Date :	2009-10-01

Oculus Note :	Use the Public Oculus Login button to enter the Oculus Website
Oculus Hyperlink :	Click here for hyperlink provided by the agency.

Map Id: A2
Direction:
Distance:
Elevation:
Relative:

Site Name : BAPTIST HOSPITAL-SCC BLDG
1101 W MORENO ST
PENSACOLA, FL 32501

Database(s) : [AST - FL]

Envirosite ID: 1685243
EPA ID: N/R

AST - FL

Facility Name :	BAPTIST HOSPITAL-SCC BLDG
Facility Address :	1101 W MORENO ST, PENSACOLA, 32501
County :	ESCAMBIA

Site Details

Facility ID :	9804832
Facility Phone :	3869724854
Facility Status :	OPEN
Facility Type :	C

Map Id: A2
Direction:
Distance:
Elevation:
Relative:

Site Name : BAPTIST HOSPITAL-SCC BLDG
1101 W MORENO ST
PENSACOLA, FL 32501

Database(s) : [AST - FL] ***(cont.)***

Envirosite ID: 1685243
EPA ID: N/R

AST - FL ***(cont.)***

Type Description :	Fuel user/Non-retail
DEP Contractor Own :	P
Last Date in Agency List :	2022-06-28

Owner Information

Owner ID :	1413
Owner Name :	BAPTIST HOSPITAL
Owner Address 1 :	N/R
Owner Address 2 :	ATTN: STORAGE TANK REGIS
Contact :	DAVID KOVACS
Owner Phone :	3869724854

Tank Information

Tank ID :	1
Gallons :	1000
Tank Location :	ABOVEGROUND
Substance :	Emerg Generator Diesel
Install Date :	2002-05-01
Status :	In Service
Status Date :	2002-05-01
Construction Items :	Overfill/Spill - Level gauges/alarms Overfill/Spill - Spill containment bucket Overfill/Spill - Tight fill Primary Construction - Steel Secondary Containment - Double wall
Monitoring Items :	External Tk Monitoring - DEP approved monitoring External Tk Monitoring - Visual inspection of ASTs Internal Tk Monitoring - Monitor dbl wall tank space
Piping Items :	Miscellaneous Attributes - Suction piping system Miscellaneous Attributes - Abv, no soil contact Primary Construction - DEP approved piping
Oculus Note :	Use the Public Oculus Login button to enter the Oculus Website
Oculus Hyperlink :	Click here for hyperlink provided by the agency.

Map Id: A3
Direction:
Distance:
Elevation:
Relative:

Site Name : 7-ELEVEN FOOD STORE #15329
1907 N E ST
PENSACOLA, FL 32501

Database(s) : [UST - FL]

Envirosite ID: 1691040
EPA ID: N/R

UST - FL

Facility Name :	7-ELEVEN FOOD STORE #15329
Facility Address :	1907 N E ST, PENSACOLA, 32501
County :	ESCAMBIA

Site Details

Facility ID :	8507718
Facility Phone :	4075322037
Facility Status :	CLOSED
Facility Type :	Retail Station
DEP Contractor Own :	P
Last Date in Agency List :	2022-06-28

Owner Information

Owner ID :	20385
Owner Name :	7-ELEVEN INC - GASOLINE COMP DEPT 0148
Owner Address 1 :	PO BOX 711, Dallas, TX 75221
Owner Address 2 :	ATTN: MGR-FL REGION GAS & ENVIRN COMPL
Contact :	DAVID PETERSEN | MILEI AVILES | JENNIFER DART
Owner Phone :	4074032995

Tank Information

Tank ID :	1
Gallons :	8000
Tank Location :	UNDERGROUND
Substance :	Leaded Gas
Install Date :	1975-05-01
Status :	Removed from Site
Status Date :	1986-11-30

Tank ID :	2
Gallons :	8000
Tank Location :	UNDERGROUND
Substance :	Unleaded Gas
Install Date :	1975-05-01
Status :	Removed from Site
Status Date :	1986-11-30

Oculus Note :	Use the Public Oculus Login button to enter the Oculus Website
Oculus Hyperlink :	Click here for hyperlink provided by the agency.

Map Id: A4
Direction:
Distance:
Elevation:
Relative:

Site Name : BAPTIST HOSPITAL PARKING EXPANSION
1200 W MALLORY ST
PENSACOLA, FL 32501

Database(s) : [ECHO]

Envirosite ID: 1759716
EPA ID: N/R

ECHO

Facility Name :	BAPTIST HOSPITAL PARKING EXPANSION
Facility Address :	1200 W MALLORY ST, PENSACOLA, FL 32501
County :	ESCAMBIA
Last Inspection Date :	N/R
Registry ID :	110044265372
FIPS Code :	12033
EPA Region :	04
Inspection Count :	0
Last Inspection Days :	N/R
Informal Count :	0
Last Informal Action Date :	N/R
Formal Action Count :	0
Last Formal Action Date :	N/R
Total Penalties :	0
Penalty Count :	N/R
Last Penalty Date :	N/R
Last Penalty Amount :	N/R
QTRS IN NC :	0
Programs IN SNC :	0
Current Compliance Status :	N/R
Three-Year Compliance Status :	N/R
Collection Method :	ADDRESS MATCHING-HOUSE NUMBER
Reference Point :	CENTER OF A FACILITY OR STATION
Accuracy Meters :	30
Derived Tribes :	N/R
Derived HUC :	03140105
Derived WBD :	031401050401
Derived STCTY FIPS :	12033
Derived Zip :	32501
Derived CD113 :	01
Derived CB2010 :	120330018001155
MYRTK Universe :	NNN
NPDES IDs :	FLR10KY52
CWA Permit Types :	Minor
CWA Compliance Tracking :	Off
CWA NAICS :	N/R
CWA SICS :	N/R
CWA Inspection Count :	N/R
CWA Last Inspection Days :	N/R
CWA Informal Count :	N/R
CWA Formal Action Count :	N/R
CWA Last Formal Action Date :	N/R
CWA Penalties :	N/R
CWA Last Penalty Date :	N/R
CWA Last Penalty Amount :	N/R
CWA Quarters IN NC :	0
CWA Current Compliance Status :	Terminated Permit
CWA Current SNC Flag :	N
CWA 13 Quarters Compliance Status :	N/R
CWA 13 Quarters Effluent Exceedances:	N/R
CWA Three-Year QNCR Codes :	N/R
DFR URL :	Click here for hyperlink provided by the agency.
Facility SIC :	N/R
Facility NAICS :	N/R
Facility Last Inspection EPA Date :	N/R

Map Id: A4
Direction:
Distance:
Elevation:
Relative:

Site Name : BAPTIST HOSPITAL PARKING EXPANSION
1200 W MALLORY ST
PENSACOLA, FL 32501

Database(s) : [ECHO] ***(cont.)***

Envirosite ID: 1759716
EPA ID: N/R

ECHO ***(cont.)***

Facility Last Inspection State Date :	N/R
Facility Last Formal Act EPA Date :	N/R
Facility Last Formal Act State Date :	N/R
Facility Last Informal Act EPA Date :	N/R
Facility Last Informal Act State Date:	N/R
Facility Federal Agency :	N/R
TRI Reporter :	N/R
Facility Imp Water Flag :	Y
Current SNC Flag :	N
Indian County Flag :	N
Federal Flag :	N/R
US Mexico Border Flag :	N/R
Chesapeak Bay Flag :	N/R
AIR Flag :	N
NPDES Flag :	Y
SDWIS Flag :	N
RCRA Flag :	N
TRI Flag :	N
GHG Flag :	N
Major Flag :	N/R
Active Flag :	N/R
NAA Flag :	N
Latitude :	30.42979
Longitude :	-87.23328
Last Date in Agency List :	2022-03-29

Map Id: A5
Direction:
Distance:
Elevation:
Relative:

Site Name : DRLICKA & HYLAND P A
1717 N E ST
PENSACOLA, FL

Database(s) : [ECHO, RCRA_NONGEN]

Envirosite ID: 1787000
EPA ID: N/R

ECHO

Facility Name :	DRLICKA & HYLAND P A
Facility Address :	1717 N E ST, PENSACOLA, FL 32501
County :	ESCAMBIA
Last Inspection Date :	1986-07-31
Registry ID :	110007417526
FIPS Code :	12033
EPA Region :	04
Inspection Count :	0
Last Inspection Days :	13016
Informal Count :	0
Last Informal Action Date :	N/R
Formal Action Count :	0
Last Formal Action Date :	N/R
Total Penalties :	0
Penalty Count :	N/R

Map Id: A5
Direction:
Distance:
Elevation:
Relative:

Site Name : DRLICKA & HYLAND P A
1717 N E ST
PENSACOLA, FL

Database(s) : [ECHO, RCRA_NONGEN] ***(cont.)***

Envirosite ID: 1787000
EPA ID: N/R

ECHO ***(cont.)***

Last Penalty Date :	N/R
Last Penalty Amount :	N/R
QTRS IN NC :	0
Programs IN SNC :	0
Current Compliance Status :	No Violation Identified
Three-Year Compliance Status :	_____
Collection Method :	INTERPOLATION-PHOTO
Reference Point :	CENTER OF A FACILITY OR STATION
Accuracy Meters :	5
Derived Tribes :	N/R
Derived HUC :	03140105
Derived WBD :	031401050401
Derived STCTY FIPS :	12033
Derived Zip :	32501
Derived CD113 :	01
Derived CB2010 :	120330018001126
MYRTK Universe :	NNN
NPDES IDs :	N/R
CWA Permit Types :	N/R
CWA Compliance Tracking :	N/R
CWA NAICS :	N/R
CWA SICS :	N/R
CWA Inspection Count :	N/R
CWA Last Inspection Days :	N/R
CWA Informal Count :	N/R
CWA Formal Action Count :	N/R
CWA Last Formal Action Date :	N/R
CWA Penalties :	N/R
CWA Last Penalty Date :	N/R
CWA Last Penalty Amount :	N/R
CWA Quarters IN NC :	N/R
CWA Current Compliance Status :	N/R
CWA Current SNC Flag :	N
CWA 13 Quarters Compliance Status :	N/R
CWA 13 Quarters Effluent Exceedances:	N/R
CWA Three-Year QNCR Codes :	N/R
DFR URL :	Click here for hyperlink provided by the agency.
Facility SIC :	N/R
Facility NAICS :	N/R
Facility Last Inspection EPA Date :	N/R
Facility Last Inspection State Date :	1986-07-31
Facility Last Formal Act EPA Date :	N/R
Facility Last Formal Act State Date :	N/R
Facility Last Informal Act EPA Date :	N/R
Facility Last Informal Act State Date:	N/R
Facility Federal Agency :	N/R
TRI Reporter :	N/R
Facility Imp Water Flag :	N/R
Current SNC Flag :	N
Indian County Flag :	N
Federal Flag :	N/R
US Mexico Border Flag :	N/R
Chesapeak Bay Flag :	N/R
AIR Flag :	N
NPDES Flag :	N
SDWIS Flag :	N
RCRA Flag :	Y

Map Id: A5
Direction:
Distance:
Elevation:
Relative:

Site Name : DRLICKA & HYLAND P A
1717 N E ST
PENSACOLA, FL

Database(s) : [ECHO, RCRA_NONGEN] ***(cont.)***

Envirosite ID: 1787000
EPA ID: N/R

ECHO ***(cont.)***

TRI Flag :	N
GHG Flag :	N
Major Flag :	N/R
Active Flag :	N/R
NAA Flag :	N
Latitude :	30.430537
Longitude :	-87.230178
Last Date in Agency List :	2022-03-29

RCRA_NONGEN

Facility Name :	DRLICKA & HYLAND P A
Facility Address :	1717 N E ST, PENSACOLA, FL 32501-6339
County :	ESCAMBIA
Date Form Received by Agency :	2001-04-10
EPA ID :	FLD981855588
Mailing Address :	1717 N E ST, PENSACOLA, FL 32501-6339
Contact :	NON NOTIFIER
Contact Address :	1717 N E ST OFC, PENSACOLA, FL 32501-6339
Contact Country :	US
Contact Telephone :	N/R
Contact Email :	N/R
EPA Region :	04
Land Type :	Private
Source Type :	Implementer
Classification :	Not a generator, verified
Description :	Not a generator, verified
Last Date in Agency List :	2022-04-27

Owner/Operator Summary

Owner/Operator Name :	NON-NOTIFIER
Owner/Operator Address :	1717 N E ST OFC BLDG, PENSACOLA, FL 32501-6339
Owner/Operator Country :	US
Owner/Operator Telephone :	N/R
Owner/Operator Email :	N/R
Owner/Operator Fax :	N/R
Legal Status :	Private
Owner/Operator Type :	Owner
Owner/Operator Start Date :	2001-04-11
Owner/Operator End Date :	N/R

Handler Activities Summary

U.S. Importer of Hazardous Waste :	N
Mixed Waste (Haz. and Radioactive) :	N
Recycler of Hazardous Waste :	N
Transporter of Hazardous Waste :	N
Treater, Storer or Disposer of HW :	N
Underground Injection Activity :	N
On-site Burner Exemption :	N
Furnace Exemption :	N
Used Oil Fuel Burner :	N

Map Id: A5
Direction:
Distance:
Elevation:
Relative:

Site Name : DRLICKA & HYLAND P A
1717 N E ST
PENSACOLA, FL

Database(s) : [ECHO, RCRA_NONGEN] ***(cont.)***

Envirosite ID: 1787000
EPA ID: N/R

RCRA_NONGEN ***(cont.)***

Used Oil Processor :	N
Used Oil Refiner :	N
Used Oil Fuel Marketer to Burner :	N
Used Oil Specification Marketer :	N
Used Oil Transfer Facility :	N
Used Oil Transporter :	N

Historical Generators

Date Form Received by Agency :	1990-05-11
Facility Name :	DRLICKA & HYLAND P A
Classification :	Small Quantity Generator

Notices of Violations Summary

Regulation Violated :	N

Evaluation Action Summary

Evaluation Date :	1986-07-31
Evaluation :	COMPLIANCE EVALUATION INSPECTION ON-SITE
Area of Violation :	N/R
Date Achieved Compliance :	N/R
Evaluation Lead Agency :	State

Map Id: A6
Direction:
Distance:
Elevation:
Relative:

Site Name : BAPTIST HOSPITAL WEST EXPANSIO
UNKNOWN
PENSACOLA, FL

Database(s) : [ECHO]

Envirosite ID: 9246100
EPA ID: N/R

ECHO

Facility Name :	BAPTIST HOSPITAL WEST EXPANSIO
Facility Address :	PENSACOLA, FL 32501
County :	ESCAMBIA
Last Inspection Date :	N/R
Registry ID :	110041384926
FIPS Code :	12033
EPA Region :	04
Inspection Count :	0
Last Inspection Days :	N/R
Informal Count :	0
Last Informal Action Date :	N/R
Formal Action Count :	0
Last Formal Action Date :	N/R

Map Id: A6
Direction:
Distance:
Elevation:
Relative:

Site Name : BAPTIST HOSPITAL WEST EXPANSIO
UNKNOWN
PENSACOLA, FL

Database(s) : [ECHO] ***(cont.)***

Envirosite ID: 9246100
EPA ID: N/R

ECHO ***(cont.)***

Total Penalties :	0
Penalty Count :	N/R
Last Penalty Date :	N/R
Last Penalty Amount :	N/R
QTRS IN NC :	0
Programs IN SNC :	0
Current Compliance Status :	N/R
Three-Year Compliance Status :	N/R
Collection Method :	N/R
Reference Point :	N/R
Accuracy Meters :	N/R
Derived Tribes :	N/R
Derived HUC :	03140105
Derived WBD :	031401050401
Derived STCTY FIPS :	12033
Derived Zip :	32501
Derived CD113 :	01
Derived CB2010 :	120330004002001
MYRTK Universe :	NNN
NPDES IDs :	FLR10JY40
CWA Permit Types :	Minor
CWA Compliance Tracking :	Off
CWA NAICS :	N/R
CWA SICS :	N/R
CWA Inspection Count :	N/R
CWA Last Inspection Days :	N/R
CWA Informal Count :	N/R
CWA Formal Action Count :	N/R
CWA Last Formal Action Date :	N/R
CWA Penalties :	N/R
CWA Last Penalty Date :	N/R
CWA Last Penalty Amount :	N/R
CWA Quarters IN NC :	0
CWA Current Compliance Status :	Terminated Permit
CWA Current SNC Flag :	N
CWA 13 Quarters Compliance Status :	N/R
CWA 13 Quarters Effluent Exceedances:	N/R
CWA Three-Year QNCR Codes :	N/R
DFR URL :	Click here for hyperlink provided by the agency.
Facility SIC :	N/R
Facility NAICS :	48811 - Airport Operations
Facility Last Inspection EPA Date :	N/R
Facility Last Inspection State Date :	N/R
Facility Last Formal Act EPA Date :	N/R
Facility Last Formal Act State Date :	N/R
Facility Last Informal Act EPA Date :	N/R
Facility Last Informal Act State Date:	N/R
Facility Federal Agency :	N/R
TRI Reporter :	N/R
Facility Imp Water Flag :	Y
Current SNC Flag :	N
Indian County Flag :	N
Federal Flag :	N/R
US Mexico Border Flag :	N/R
Chesapeak Bay Flag :	N/R
AIR Flag :	N
NPDES Flag :	Y

Map Id: A6
Direction:
Distance:
Elevation:
Relative:

Site Name : BAPTIST HOSPITAL WEST EXPANSIO
UNKNOWN
PENSACOLA, FL

Database(s) : [ECHO] ***(cont.)***

Envirosite ID: 9246100
EPA ID: N/R

ECHO ***(cont.)***

SDWIS Flag :	N
RCRA Flag :	N
TRI Flag :	N
GHG Flag :	N
Major Flag :	N/R
Active Flag :	N/R
NAA Flag :	N
Latitude :	30.428611
Longitude :	-87.231944
Last Date in Agency List :	2021-04-16

Map Id: A7
Direction:
Distance:
Elevation:
Relative:

Site Name : N/R
Baptist Hospital, 1000 West Moreno Street
PENSACOLA, FL

Database(s) : [SPILLS - FL]

Envirosite ID: 32696950
EPA ID: N/R

SPILLS - FL

Facility Name :	N/R
Facility Address :	Baptist Hospital, 1000 West Moreno Street, PENSACOLA
County :	Escambia

Incident Details

Incident Number :	10008
Incident Date :	2000-02-11
Incident Status :	Closed
Incident Type :	Inland
Descriptions :	Spill
On-scene Response :	N/R
State Warning Point Date :	N/R
State Warning Point Code :	N/R
Sector Code :	N/R
Facility Reported :	N/R
Business Type :	N/R
Petroleum Flag :	N/R
Off-site Release Flag :	N/R
Release Source Code :	N/R
Release Description :	N/R
Last Date in Agency List :	2018-04-28

Pollutants

Pollutant Name :	Diesel fuel
Pollutant Actual Volume :	10 gallon
Pollutant Category :	N/R

Map Id: A8
Direction:
Distance:
Elevation:
Relative:

Site Name : BAPTIST HOSPITAL
N/R
PENSACOLA, FL

Database(s) : [ECHO]

Envirosite ID: 42327843
EPA ID: N/R

ECHO

Facility Name :	BAPTIST HOSPITAL
Facility Address :	PENSACOLA, FL 00000
County :	ESCAMBIA
Last Inspection Date :	N/R
Registry ID :	110041384926
FIPS Code :	12033
EPA Region :	04
Inspection Count :	0
Last Inspection Days :	N/R
Informal Count :	0
Last Informal Action Date :	N/R
Formal Action Count :	0
Last Formal Action Date :	N/R
Total Penalties :	0
Penalty Count :	N/R
Last Penalty Date :	N/R
Last Penalty Amount :	N/R
QTRS IN NC :	0
Programs IN SNC :	0
Current Compliance Status :	N/R
Three-Year Compliance Status :	N/R
Collection Method :	N/R
Reference Point :	N/R
Accuracy Meters :	34861
Derived Tribes :	N/R
Derived HUC :	03140105
Derived WBD :	031401050401
Derived STCTY FIPS :	12033
Derived Zip :	32501
Derived CD113 :	01
Derived CB2010 :	120330004002001
MYRTK Universe :	NNN
NPDES IDs :	FLR10JY40
CWA Permit Types :	Minor
CWA Compliance Tracking :	Off
CWA NAICS :	N/R
CWA SICS :	N/R
CWA Inspection Count :	N/R
CWA Last Inspection Days :	N/R
CWA Informal Count :	N/R
CWA Formal Action Count :	N/R
CWA Last Formal Action Date :	N/R
CWA Penalties :	N/R
CWA Last Penalty Date :	N/R
CWA Last Penalty Amount :	N/R
CWA Quarters IN NC :	0
CWA Current Compliance Status :	Terminated Permit
CWA Current SNC Flag :	N
CWA 13 Quarters Compliance Status :	N/R
CWA 13 Quarters Effluent Exceedances:	N/R
CWA Three-Year QNCR Codes :	N/R
DFR URL :	Click here for hyperlink provided by the agency.
Facility SIC :	N/R
Facility NAICS :	48811 - Airport Operations
Facility Last Inspection EPA Date :	N/R

Map Id: A8
Direction:
Distance:
Elevation:
Relative:

Site Name : BAPTIST HOSPITAL
N/R
PENSACOLA, FL

Database(s) : [ECHO] ***(cont.)***

Envirosite ID: 42327843
EPA ID: N/R

ECHO ***(cont.)***

Facility Last Inspection State Date :	N/R
Facility Last Formal Act EPA Date :	N/R
Facility Last Formal Act State Date :	N/R
Facility Last Informal Act EPA Date :	N/R
Facility Last Informal Act State Date:	N/R
Facility Federal Agency :	N/R
TRI Reporter :	N/R
Facility Imp Water Flag :	Y
Current SNC Flag :	N
Indian County Flag :	N
Federal Flag :	N/R
US Mexico Border Flag :	N/R
Chesapeak Bay Flag :	N/R
AIR Flag :	N
NPDES Flag :	Y
SDWIS Flag :	N
RCRA Flag :	N
TRI Flag :	N
GHG Flag :	N
Major Flag :	N/R
Active Flag :	N/R
NAA Flag :	N
Latitude :	30.428611
Longitude :	-87.231944
Last Date in Agency List :	2022-03-29

Map Id: B9
Direction: ENE
Distance: 0.020 mi., 104 ft.
Elevation: 61 ft.
Relative: Lower

Site Name : GP NORTH HILL SUBSTATION
182S306000013009
PENSACOLA, FL 32501

Database(s) : [RESP PARTY - FL]

Envirosite ID: 1611917
EPA ID: N/R

RESP PARTY - FL

Facility Name :	GP NORTH HILL SUBSTATION
Facility Address :	182S306000013009, PENSACOLA, 32501
Site ID :	179896
Project ID :	245451
Status :	CLOSED
District :	NWD
ISDR Date :	1988-04-04
Project MGR :	HULTSTRAND_V
OGC Number :	88-0471
Contaminants :	arsenic
Offsite COC :	U
Priority Score :	N/R
County ID :	17
Datum ID :	NAD83
Method ID :	DPHO

Map Id: B9
Direction: ENE
Distance: 0.020 mi., 104 ft.
Elevation: 61 ft.
Relative: Lower

Site Name : GP NORTH HILL SUBSTATION
182S306000013009
PENSACOLA, FL 32501

Database(s) : [RESP PARTY - FL] ***(cont.)***

Envirosite ID: 1611917
EPA ID: N/R

RESP PARTY - FL ***(cont.)***

Feature :	Arsenic Site
Object of Interest :	CAP_RAP SITE
Proximity :	EXACT
Collect Username :	WILLIAMS_CA
Collect Affiliation :	Florida Department of Environmental Protection
Collect Program ID :	CL
Collect Date :	2011-02-17 00:00:00
Map Source :	912
Map Source Scale :	1999 doqs
Interpolation Scale :	N/R
Coordinate Accuracy ID :	3
Verify Method ID :	N/R
Verify Username :	N/R
Verify Affiliation :	N/R
Verifying Program ID :	N/R
Verification Date :	N/R
Documents :	Click here for hyperlink provided by the agency.
Latitude :	30.430854
Longitude :	87.228604
Last Date in Agency List :	2021-04-22

Map Id: B10
Direction: ENE
Distance: 0.021 mi., 110 ft.
Elevation: 61 ft.
Relative: Lower

Site Name : GULF POWER NORTH HILL SUBSTATION
CORNER OF WEST AVERY AND D STREET
PENSACOLA | Pensacola, FL 32501

Database(s) : [E C - FL, I C - FL, SHWS ERIC - FL]

Envirosite ID: 1504398
EPA ID: N/R

E C - FL

Facility Name :	GULF POWER NORTH HILL SUBSTATION
Facility Address :	Corner of West Avery and D Street, Pensacola, FL 32501
Facility ID :	FIESTA-129855
Site ID :	ERIC_6749
Facility Name :	GULF POWER NORTH HILL SUBSTATION
Site Name :	GULF POWER NORTH HILL SUBSTATION
Institutional Control Date :	2010-07-28
Institutional Control ID :	IC-54
Institutional Control :	DIGGING RESTRICTION|LAND USE RESTRICTION
Institutional Mechanisms :	Declaration of Restrictive Covenant
Program Code :	RESPONSPARTY
Program Name :	Responsible Party Cleanup
Institutional Restrictions :	Digging, Land Use
Institutional Control Effective Date:	2010-07-28
Contaminated Media :	Soil
Contaminants :	Metal-Arsenic-Legacy
Engineering Controls :	Impermeable cap, Permeable cap
Comments :	N/R
Counties :	Escambia
Book Number :	59

Map Id: B10
Direction: ENE
Distance: 0.021 mi., 110 ft.
Elevation: 61 ft.
Relative: Lower

Site Name : GULF POWER NORTH HILL SUBSTATION
CORNER OF WEST AVERY AND D STREET
PENSACOLA | Pensacola, FL 32501

Database(s) : [E C - FL, I C - FL, SHWS ERIC - FL] ***(cont.)***

Envirosite ID: 1504398
EPA ID: N/R

E C - FL ***(cont.)***

Page Number :	107
DEP Office :	NWD
WMD :	NWFWMD
Site Documents :	Click here for hyperlink provided by the agency.
All Facility ID(s) :	FIESTA-129855
All Site ID(s) :	ERIC_6749
All Site Names :	GULF POWER NORTH HILL SUBSTATION
Last Date in Agency List :	2022-06-09
Facility Name :	GULF POWER NORTH HILL SUBSTATION
Facility Address :	CORNER OF WEST AVERY AND D STREET, PENSACOLA, FL 32501
Facility ID :	N/R
Site ID :	COM_179896
Facility Name :	N/R
Site Name :	N/R
Institutional Control Date :	2010-07-28
Institutional Control ID :	N/R
Institutional Control :	LAND USE RESTRICTION
Institutional Mechanisms :	RESTRICTIVE COVENANT
Program Code :	N/R
Program Name :	WASTE CLEANUP
Institutional Restrictions :	N/R
Institutional Control Effective Date:	N/R
Contaminated Media :	SOIL
Contaminants :	METAL - ARSENIC
Engineering Controls :	IMPERVIOUS CAP
Comments :	N/R
Counties :	N/R
Book Number :	N/R
Page Number :	N/R
DEP Office :	N/R
WMD :	N/R
Site Documents :	Click here for hyperlink provided by the agency.
All Facility ID(s) :	N/R
All Site ID(s) :	N/R
All Site Names :	N/R
Last Date in Agency List :	2018-12-05
Facility ID :	N/R
Site ID :	COM_179896
Facility Name :	N/R
Site Name :	N/R
Institutional Control Date :	2010-07-28
Institutional Control ID :	N/R
Institutional Control :	DIGGING RESTRICTION
Institutional Mechanisms :	RESTRICTIVE COVENANT
Program Code :	N/R
Program Name :	WASTE CLEANUP
Institutional Restrictions :	N/R
Institutional Control Effective Date:	N/R
Contaminated Media :	SOIL
Contaminants :	METAL - ARSENIC
Engineering Controls :	SOIL CAP

Map Id: B10
Direction: ENE
Distance: 0.021 mi., 110 ft.
Elevation: 61 ft.
Relative: Lower

Site Name : GULF POWER NORTH HILL SUBSTATION
CORNER OF WEST AVERY AND D STREET
PENSACOLA | Pensacola, FL 32501

Database(s) : [E C - FL, I C - FL, SHWS ERIC - FL] ***(cont.)***

Envirosite ID: 1504398
EPA ID: N/R

E C - FL ***(cont.)***

Comments :	N/R
Counties :	N/R
Book Number :	N/R
Page Number :	N/R
DEP Office :	N/R
WMD :	N/R
Site Documents :	Click here for hyperlink provided by the agency.
All Facility ID(s) :	N/R
All Site ID(s) :	N/R
All Site Names :	N/R
Last Date in Agency List :	2018-12-05

I C - FL

Facility Name :	GULF POWER NORTH HILL SUBSTATION
Facility Address :	Corner of West Avery and D Street, Pensacola, FL 32501

Facility ID :	FIESTA-129855
Site ID :	ERIC_6749
Facility Name :	GULF POWER NORTH HILL SUBSTATION
Site Name :	GULF POWER NORTH HILL SUBSTATION
Institutional Control Date :	2010-07-28
Institutional Control ID :	IC-54
Institutional Control :	DIGGING RESTRICTION|LAND USE RESTRICTION
Institutional Mechanisms :	Declaration of Restrictive Covenant
Program Code :	RESPONSPARTY
Program Name :	Responsible Party Cleanup
Institutional Restrictions :	Digging, Land Use
Institutional Control Effective Date:	2010-07-28
Contaminated Media :	Soil
Contaminants :	Metal-Arsenic-Legacy
Engineering Controls :	Impermeable cap, Permeable cap
Comments :	N/R
Counties :	Escambia
Book Number :	59
Page Number :	107
DEP Office :	NWD
WMD :	NWFWMD
Site Documents :	Click here for hyperlink provided by the agency.
All Facility ID(s) :	FIESTA-129855
All Site ID(s) :	ERIC_6749
All Site Names :	GULF POWER NORTH HILL SUBSTATION
Last Date in Agency List :	2022-06-08

Facility Name :	GULF POWER NORTH HILL SUBSTATION
Facility Address :	CORNER OF WEST AVERY AND D STREET, PENSACOLA, FL 32501

Facility ID :	N/R
Site ID :	COM_179896
Facility Name :	N/R
Site Name :	N/R
Institutional Control Date :	2010-07-28
Institutional Control ID :	N/R
Institutional Control :	LAND USE RESTRICTION

Map Id: B10
Direction: ENE
Distance: 0.021 mi., 110 ft.
Elevation: 61 ft.
Relative: Lower

Site Name : GULF POWER NORTH HILL SUBSTATION
CORNER OF WEST AVERY AND D STREET
PENSACOLA | Pensacola, FL 32501

Database(s) : [E C - FL, I C - FL, SHWS ERIC - FL] ***(cont.)***

Envirosite ID: 1504398
EPA ID: N/R

I C - FL ***(cont.)***

Institutional Mechanisms :	RESTRICTIVE COVENANT
Program Code :	N/R
Program Name :	WASTE CLEANUP
Institutional Restrictions :	N/R
Institutional Control Effective Date:	N/R
Contaminated Media :	SOIL
Contaminants :	METAL - ARSENIC
Engineering Controls :	IMPERVIOUS CAP
Comments :	N/R
Counties :	N/R
Book Number :	N/R
Page Number :	N/R
DEP Office :	N/R
WMD :	N/R
Site Documents :	Click here for hyperlink provided by the agency.
All Facility ID(s) :	N/R
All Site ID(s) :	N/R
All Site Names :	N/R
Last Date in Agency List :	2018-12-05

Facility ID :	N/R
Site ID :	COM_179896
Facility Name :	N/R
Site Name :	N/R
Institutional Control Date :	2010-07-28
Institutional Control ID :	N/R
Institutional Control :	DIGGING RESTRICTION
Institutional Mechanisms :	RESTRICTIVE COVENANT
Program Code :	N/R
Program Name :	WASTE CLEANUP
Institutional Restrictions :	N/R
Institutional Control Effective Date:	N/R
Contaminated Media :	SOIL
Contaminants :	METAL - ARSENIC
Engineering Controls :	SOIL CAP
Comments :	N/R
Counties :	N/R
Book Number :	N/R
Page Number :	N/R
DEP Office :	N/R
WMD :	N/R
Site Documents :	Click here for hyperlink provided by the agency.
All Facility ID(s) :	N/R
All Site ID(s) :	N/R
All Site Names :	N/R
Last Date in Agency List :	2018-12-05

SHWS ERIC - FL

Facility Name :	GULF POWER NORTH HILL SUBSTATION
Facility Address :	Corner of West Avery and D Street, Pensacola, FL 32501
County :	Escambia

ERIC ID :	ERIC_6749
Site Status :	OPEN

Map Id: B10
Direction: ENE
Distance: 0.021 mi., 110 ft.
Elevation: 61 ft.
Relative: Lower

Site Name : GULF POWER NORTH HILL SUBSTATION
CORNER OF WEST AVERY AND D STREET
PENSACOLA | Pensacola, FL 32501

Database(s) : [E C - FL, I C - FL, SHWS ERIC - FL] ***(cont.)***

Envirosite ID: 1504398
EPA ID: N/R

SHWS ERIC - FL ***(cont.)***

Source Facility Name :	GULF POWER NORTH HILL SUBSTATION
Source Facility ID :	129855
Program :	Responsible Party Cleanup
Program Type :	RESPONSPARTY
Program Status :	ACTIVE
District :	NWD
Waste Management Office :	NWFWMD
ICR Indicator :	Y
Discharge Date :	N/R
Site Manager :	N/R
Site Phase Description :	Phase 4 - Design Implementation
Offsite Contamination :	NOCONTAM
Datum ID :	WGS84
Agency Hyperlink :	Click here for hyperlink provided by the agency.
Latitude :	30.430867
Longitude :	-87.228643
Last Date in Agency List :	2022-06-23

Map Id: 11
Direction: WSW
Distance: 0.027 mi., 145 ft.
Elevation: 62 ft.
Relative: Lower

Site Name : FMC PENSACOLA DIALYSIS
1305 W MORENO ST
PENSACOLA, FL 32501

Database(s) : [AST - FL]

Envirosite ID: 1684043
EPA ID: N/R

AST - FL

Facility Name :	FMC PENSACOLA DIALYSIS
Facility Address :	1305 W MORENO ST, PENSACOLA, 32501
County :	ESCAMBIA

Site Details

Facility ID :	9814217
Facility Phone :	8504341176
Facility Status :	OPEN
Facility Type :	C
Type Description :	Fuel user/Non-retail
DEP Contractor Own :	C
Last Date in Agency List :	2022-06-28

Owner Information

Owner ID :	70079
Owner Name :	FMC-PENSACOLA DIALYSIS
Owner Address 1 :	N/R
Owner Address 2 :	N/R
Contact :	ELIZABETH S ZABEN
Owner Phone :	8504341176

Map Id: 11
Direction: WSW
Distance: 0.027 mi., 145 ft.
Elevation: 62 ft.
Relative: Lower

Site Name : FMC PENSACOLA DIALYSIS
1305 W MORENO ST
PENSACOLA, FL 32501

Database(s) : [AST - FL] ***(cont.)***

Envirosite ID: 1684043
EPA ID: N/R

AST - FL ***(cont.)***

Tank Information

Tank ID :	1
Gallons :	640
Tank Location :	ABOVEGROUND
Substance :	Emerg Generator Diesel
Install Date :	2014-03-01
Status :	In Service
Status Date :	2014-03-01
Construction Items :	Overfill/Spill - Level gauges/alarms Overfill/Spill - Tight fill Overfill/Spill - Spill containment bucket Primary Construction - Steel Secondary Containment - Double wall
Monitoring Items :	External Tk Monitoring - Visual inspection of ASTs Internal Tk Monitoring - Monitor dbl wall tank space Miscellaneous - Continuous electronic sensing
Piping Items :	Miscellaneous Attributes - Suction piping system Miscellaneous Attributes - Abv, no soil contact Primary Construction - Approved synthetic material
Oculus Note :	Use the Public Oculus Login button to enter the Oculus Website
Oculus Hyperlink :	Click here for hyperlink provided by the agency.

Map Id: 12
Direction: N
Distance: 0.042 mi., 221 ft.
Elevation: 62 ft.
Relative: Lower

Site Name : LAKEVIEW CENTER | LAKEVIEW DROPOUT PREVENTION
1221 W LAKEVIEW AVE
PENSACOLA, FL

Database(s) : [AST - FL]

Envirosite ID: 1686396
EPA ID: N/R

AST - FL

Facility Name :	LAKEVIEW CENTER
Facility Address :	1221 W LAKEVIEW AVE, PENSACOLA, 32501
County :	ESCAMBIA

Site Details

Facility ID :	9813080
Facility Phone :	8504693658
Facility Status :	OPEN
Facility Type :	C
Type Description :	Fuel user/Non-retail

Map Id: 12
Direction: N
Distance: 0.042 mi., 221 ft.
Elevation: 62 ft.
Relative: Lower

Site Name : LAKEVIEW CENTER | LAKEVIEW DROPOUT PREVENTION
1221 W LAKEVIEW AVE
PENSACOLA, FL

Database(s) : [AST - FL] ***(cont.)***

Envirosite ID: 1686396
EPA ID: N/R

AST - FL ***(cont.)***

DEP Contractor Own :	P
Last Date in Agency List :	2022-06-28

Owner Information

Owner ID :	37068
Owner Name :	LAKEVIEW CENTER INC
Owner Address 1 :	N/R
Owner Address 2 :	N/R
Contact :	JAMES RICHARDSON
Owner Phone :	8504693658

Tank Information

Tank ID :	1
Gallons :	850
Tank Location :	ABOVEGROUND
Substance :	Emerg Generator Diesel
Install Date :	2012-02-01
Status :	In Service
Status Date :	2012-02-01
Construction Items :	Overfill/Spill - Level gauges/alarms Overfill/Spill - Spill containment bucket Primary Construction - Steel Secondary Containment - Double wall
Monitoring Items :	External Tk Monitoring - Visual inspection of ASTs Internal Tk Monitoring - Monitor tank bottom space Miscellaneous - Continuous electronic sensing Piping Monitoring - External piping monitoring
Piping Items :	Miscellaneous Attributes - Suction piping system Miscellaneous Attributes - Abv, no soil contact Primary Construction - DEP approved piping
Oculus Note :	Use the Public Oculus Login button to enter the Oculus Website
Oculus Hyperlink :	Click here for hyperlink provided by the agency.

Map Id: 13
Direction: NNE
Distance: 0.124 mi., 655 ft.
Elevation: 57 ft.
Relative: Lower

Site Name : GLENS SERVICE STATIONS INC
2101 N E ST | 2101 N EAST ST
PENSACOLA, FL 32501

Database(s) : [LUST - FL, UST - FL]

Envirosite ID: 1616062
EPA ID: N/R

LUST - FL

Facility Name :	GLENS SERVICE STATIONS INC
Facility Address :	2101 N E ST, PENSACOLA, 32501
County :	ESCAMBIA

Site Details

Facility ID :	8626732
Facility Status :	CLOSED
Facility Type :	Retail Station
Phone :	8504331330
Last Date in Agency List :	2022-06-28

Owner Information

Owner ID :	8495
Owner Name :	GLENS SUPER SERVICE STATIONS INC
Owner Address 1 :	PO BOX 17858, PENSACOLA, FL 32522
Owner Address 2 :	N/R
Contact :	BOBBY PAYNE
Owner Phone :	8504331330

Discharge Details

Discharge Date :	2008-09-09
Status Date :	2012-02-23
Status Description :	RA ONGOING
DEP Code :	P
Description :	CLEANUP REQUIRED
Score Date :	2013-07-24
Score :	60
CU Status :	N/R

Discharge Date :	1988-11-29
Status Date :	2008-12-23
Status Description :	SRCR COMPLETE
DEP Code :	P
Description :	CLEANUP REQUIRED
Score Date :	2008-06-09
Score :	57
CU Status :	N/R

Oculus Note :	Use the Public Oculus Login button to enter the Oculus Website
Oculus Hyperlink :	Click here for hyperlink provided by the agency.

UST - FL

Facility Name :	GLENS SERVICE STATIONS INC
Facility Address :	2101 N E ST, PENSACOLA, 32501
County :	ESCAMBIA

Map Id: 13
Direction: NNE
Distance: 0.124 mi., 655 ft.
Elevation: 57 ft.
Relative: Lower

Site Name : GLENS SERVICE STATIONS INC
2101 N E ST | 2101 N EAST ST
PENSACOLA, FL 32501

Database(s) : [LUST - FL, UST - FL] ***(cont.)***

Envirosite ID: 1616062
EPA ID: N/R

UST - FL ***(cont.)***

Site Details

Facility ID :	8626732
Facility Phone :	8504331330
Facility Status :	CLOSED
Facility Type :	Retail Station
DEP Contractor Own :	P
Last Date in Agency List :	2022-06-28

Owner Information

Owner ID :	8495
Owner Name :	GLENS SUPER SERVICE STATIONS INC
Owner Address 1 :	PO BOX 17858, PENSACOLA, FL 32522
Owner Address 2 :	N/R
Contact :	BOBBY PAYNE
Owner Phone :	8504331330

Tank Information

Tank ID :	1
Gallons :	6000
Tank Location :	UNDERGROUND
Substance :	Unleaded Gas
Install Date :	1971-07-01
Status :	Removed from Site
Status Date :	2009-09-11

Tank ID :	2
Gallons :	1000
Tank Location :	UNDERGROUND
Substance :	Vehicular Diesel
Install Date :	1971-07-01
Status :	Removed from Site
Status Date :	2011-10-26

Tank ID :	3
Gallons :	4000
Tank Location :	UNDERGROUND
Substance :	Unleaded Gas
Install Date :	1971-07-01
Status :	Removed from Site
Status Date :	2011-10-26

Tank ID :	4
Gallons :	4000
Tank Location :	UNDERGROUND
Substance :	Unleaded Gas
Install Date :	1971-07-01
Status :	Closed In Place
Status Date :	2009-07-01

Map Id: 13
Direction: NNE
Distance: 0.124 mi., 655 ft.
Elevation: 57 ft.
Relative: Lower

Site Name : GLENS SERVICE STATIONS INC
2101 N E ST | 2101 N EAST ST
PENSACOLA, FL 32501

Database(s) : [LUST - FL, UST - FL] ***(cont.)***

Envirosite ID: 1616062
EPA ID: N/R

UST - FL ***(cont.)***

Oculus Note :	Use the Public Oculus Login button to enter the Oculus Website
Oculus Hyperlink :	Click here for hyperlink provided by the agency.

Map Id: 14
Direction: W
Distance: 0.242 mi., 1278 ft.
Elevation: 69 ft.
Relative: Higher

Site Name : PROFESSIONAL 1 HOUR CLEANERS
BLOUNT ST & PACE BLVD
PENSACOLA, FL 32505

Database(s) : [LUST - FL]

Envirosite ID: 1630643
EPA ID: N/R

LUST - FL

Facility Name :	PROFESSIONAL 1 HOUR CLEANERS
Facility Address :	BLOUNT ST & PACE BLVD, PENSACOLA, 32505
County :	Flagler

Site Details

Facility ID :	9300068
Facility Status :	CLOSED
Facility Type :	Fuel user/Non-retail
Phone :	(904) 438-0434
Last Date in Agency List :	2016-07-29

Owner Information

Owner ID :	N/R
Owner Name :	N/R
Owner Address 1 :	N/R
Owner Address 2 :	N/R
Contact :	N/R
Owner Phone :	N/R

Discharge Details

Discharge Date :	1992-06-29
Status Date :	1993-03-24
Status Description :	PARTIAL ELIGIBILITY - NO TASK LEVEL DATA
DEP Code :	P
Description :	CLEANUP REQUIRED
Score Date :	2012-10-26
Score :	00029
CU Status :	PNTD

Oculus Note :	Use the Public Oculus Login button to enter the Oculus Website
Oculus Hyperlink :	N/R

Map Id: 15
Direction: SSW
Distance: 0.252 mi., 1331 ft.
Elevation: 78 ft.
Relative: Higher

Site Name : G ST WAREHOUSE | 555 G STREET
555 S "G" ST | 555 S G ST | 555 S ""G"" ST
PENSACOLA, FL

Database(s) : [LUST - FL]

Envirosite ID: 1632303
EPA ID: N/R

LUST - FL

Facility Name :	G ST WAREHOUSE
Facility Address :	555 S "G" ST, PENSACOLA, 32502
County :	ESCAMBIA

Site Details

Facility ID :	9401814
Facility Status :	CLOSED
Facility Type :	Fuel user/Non-retail
Phone :	9044356610
Last Date in Agency List :	2022-06-28

Owner Information

Owner ID :	51375
Owner Name :	JENKINS, THOMAS C
Owner Address 1 :	3434 CHANTALENE DR, PENSACOLA, FL 32501
Owner Address 2 :	N/R
Contact :	N/R
Owner Phone :	8504537026

Discharge Details

Discharge Date :	1994-09-09
Status Date :	2003-01-13
Status Description :	NFA COMPLETE
DEP Code :	P
Description :	CLEANUP REQUIRED
Score Date :	2000-04-07
Score :	51
CU Status :	N/R

Oculus Note :	Use the Public Oculus Login button to enter the Oculus Website
Oculus Hyperlink :	Click here for hyperlink provided by the agency.

Map Id: 16
Direction: WSW
Distance: 0.260 mi., 1375 ft.
Elevation: 82 ft.
Relative: Higher

Site Name : Basewide- WASHINGTON COURT HOUSING | WASHINGTON COURT HOUSING
30.425556, -87.239167
PENSACOLA, FL 32501

Database(s) : [FUDS, SHWS ERIC - FL]

Envirosite ID: 31180255
EPA ID: N/R

FUDS

Facility Name :	WASHINGTON COURT HOUSING

Map Id: 16
Direction: WSW
Distance: 0.260 mi., 1375 ft.
Elevation: 82 ft.
Relative: Higher

Site Name : Basewide- WASHINGTON COURT HOUSING | WASHINGTON COURT HOUSING
30.425556, -87.239167
PENSACOLA, FL 32501

Database(s) : [FUDS, SHWS ERIC - FL] ***(cont.)***

Envirosite ID: 31180255
EPA ID: N/R

FUDS ***(cont.)***

Facility Address :	PENSACOLA, FL
County :	ESCAMBIA
FUDS Property ID :	I04FL0848
FUDS Installation ID :	FL49799F465900
Status :	Properties without projects
NPL Status :	Not on the NPL
Current Owner :	N/R
Eligibility :	Eligible
FUDS Property have project :	No
EPA Region :	04
Congressional District :	01
District :	Jacksonville District (SAJ)
EMS Map Link :	Click here for hyperlink provided by the agency.
Latitude :	30.425556
Longitude :	-87.239167
Fiscal Year :	2019
Last Date in Agency List :	2022-05-11

SHWS ERIC - FL

Facility Name :	Basewide- WASHINGTON COURT HOUSING
Facility Address :	PENSACOLA, FL 32501
County :	Escambia
ERIC ID :	ERIC_17606
Site Status :	OPEN
Source Facility Name :	WASHINGTON COURT HOUSING
Source Facility ID :	115691
Program :	FORMERLY USED DEFENSE SITES
Program Type :	FUDS
Program Status :	ACTIVE
District :	NWD
Waste Management Office :	NWFWMD
ICR Indicator :	N
Discharge Date :	N/R
Site Manager :	N/R
Site Phase Description :	Phase 4 - Design Implementation
Offsite Contamination :	CONTAMUNKNOWN
Datum ID :	NAD83
Agency Hyperlink :	Click here for hyperlink provided by the agency.
Latitude :	30.425556
Longitude :	-87.239167
Last Date in Agency List :	2022-03-25

Map Id: C17
Direction: W
Distance: 0.263 mi., 1387 ft.
Elevation: 71 ft.
Relative: Higher

Site Name : 1595 N PACE BLVD | SIS #568 - PACE BLVD INVESTIGATION | SIS #568 - PACE BOULEVARD INVESTIGATION
PACE BOULEVARD
PENSACOLA, FL 32501

Database(s) : [RESP PARTY - FL, SHWS ERIC - FL]

Envirosite ID: 7960213
EPA ID: N/R

RESP PARTY - FL

Facility Name :	1595 N PACE BLVD
Facility Address :	PACE BOULEVARD, PENSACOLA, 32501
Site ID :	298925
Project ID :	322482
Status :	CLOSED
District :	NWD
ISDR Date :	2009-10-01
Project MGR :	REYES_C
OGC Number :	N/R
Contaminants :	N/R
Offsite COC :	N
Priority Score :	N/R
County ID :	17
Datum ID :	NAD83
Method ID :	DPHO
Feature :	Center of Drycleaner
Object of Interest :	CAP_RAP SITE
Proximity :	CENTR
Collect Username :	WILLIAMS_CA
Collect Affiliation :	Florida Department of Environmental Protection
Collect Program ID :	CR
Collect Date :	2010-11-08 00:00:00
Map Source :	1367
Map Source Scale :	2004_DOQQ
Interpolation Scale :	1367
Coordinate Accuracy ID :	3
Verify Method ID :	DPHO
Verify Username :	WILLIAMS_CA
Verify Affiliation :	Florida Department of Environmental Protection
Verifying Program ID :	CR
Verification Date :	2010-11-08 09:51:50
Documents :	Click here for hyperlink provided by the agency.
Latitude :	30.427979
Longitude :	87.241121
Last Date in Agency List :	2021-04-22

Facility Name :	SIS #568 - PACE BLVD INVESTIGATION
Facility Address :	PACE BOULEVARD, PENSACOLA, 32501
Site ID :	298925
Project ID :	320918
Status :	CLOSED
District :	NWD
ISDR Date :	2003-02-12
Project MGR :	REYES_C
OGC Number :	N/R
Contaminants :	N/R
Offsite COC :	u
Priority Score :	N/R
County ID :	17

Map Id: C17
Direction: W
Distance: 0.263 mi., 1387 ft.
Elevation: 71 ft.
Relative: Higher

Site Name : 1595 N PACE BLVD | SIS #568 - PACE BLVD INVESTIGATION | SIS #568 - PACE BOULEVARD INVESTIGATION
PACE BOULEVARD
PENSACOLA, FL 32501

Database(s) : [RESP PARTY - FL, SHWS ERIC - FL] ***(cont.)***

Envirosite ID: 7960213
EPA ID: N/R

RESP PARTY - FL ***(cont.)***

Datum ID :	NAD83
Method ID :	DPHO
Feature :	Center of Drycleaner
Object of Interest :	CAP_RAP SITE
Proximity :	CENTR
Collect Username :	WILLIAMS_CA
Collect Affiliation :	Florida Department of Environmental Protection
Collect Program ID :	CR
Collect Date :	2010-11-08 00:00:00
Map Source :	1367
Map Source Scale :	2004_DOQQ
Interpolation Scale :	1367
Coordinate Accuracy ID :	3
Verify Method ID :	DPHO
Verify Username :	WILLIAMS_CA
Verify Affiliation :	Florida Department of Environmental Protection
Verifying Program ID :	CR
Verification Date :	2010-11-08 09:51:50
Documents :	Click here for hyperlink provided by the agency.
Latitude :	30.427979
Longitude :	87.241121
Last Date in Agency List :	2021-04-22

SHWS ERIC - FL

Facility Name :	1595 N PACE BLVD
Facility Address :	PACE BOULEVARD, PENSACOLA, FL 32501
County :	Escambia

ERIC ID :	ERIC_12243
Site Status :	CLOSED
Source Facility Name :	Professional 1 Hour Cleaners
Source Facility ID :	46106
Program :	Responsible Party Cleanup
Program Type :	RESPONSPARTY
Program Status :	COMPLETEWITHCOND
District :	NWD
Waste Management Office :	NWFWMD
ICR Indicator :	N
Discharge Date :	N/R
Site Manager :	Carlos Reyes
Site Phase Description :	Phase 1 - Initial Assessment
Offsite Contamination :	NOCONTAM
Datum ID :	NAD83
Agency Hyperlink :	Click here for hyperlink provided by the agency.
Latitude :	30.427979
Longitude :	-87.241121
Last Date in Agency List :	2022-03-25

Facility Name :	SIS #568 - PACE BLVD INVESTIGATION
Facility Address :	PACE BOULEVARD, PENSACOLA, FL 32501
County :	Escambia

Map Id: C17
Direction: W
Distance: 0.263 mi., 1387 ft.
Elevation: 71 ft.
Relative: Higher

Site Name : 1595 N PACE BLVD | SIS #568 - PACE BLVD INVESTIGATION | SIS #568 - PACE BOULEVARD INVESTIGATION
PACE BOULEVARD
PENSACOLA, FL 32501

Database(s) : [RESP PARTY - FL, SHWS ERIC - FL] ***(cont.)***

Envirosite ID: 7960213
EPA ID: N/R

SHWS ERIC - FL ***(cont.)***

ERIC ID :	ERIC_12245
Site Status :	CLOSED
Source Facility Name :	Professional 1 Hour Cleaners
Source Facility ID :	46106
Program :	Responsible Party Cleanup
Program Type :	RESPONSPARTY
Program Status :	COMPLETEWITHCOND
District :	NWD
Waste Management Office :	NWFWMD
ICR Indicator :	N
Discharge Date :	N/R
Site Manager :	Carlos Reyes
Site Phase Description :	Phase 1 - Initial Assessment
Offsite Contamination :	CONTAMUNKNOWN
Datum ID :	NAD83
Agency Hyperlink :	Click here for hyperlink provided by the agency.
Latitude :	30.427979
Longitude :	-87.241121
Last Date in Agency List :	2022-03-25

Map Id: C18
Direction: WSW
Distance: 0.263 mi., 1390 ft.
Elevation: 75 ft.
Relative: Higher

Site Name : LEES WINDOW & SCREEN PRODUCTS INC
GODFREY ST & PACE BLVD
PENSACOLA, FL 32505

Database(s) : [LUST - FL]

Envirosite ID: 1633075
EPA ID: N/R

LUST - FL

Facility Name :	LEES WINDOW & SCREEN PRODUCTS INC
Facility Address :	GODFREY ST & PACE BLVD, PENSACOLA, 32505
County :	ESCAMBIA

Site Details

Facility ID :	8942961
Facility Status :	CLOSED
Facility Type :	Fuel user/Non-retail
Phone :	9046234979
Last Date in Agency List :	2022-06-28

Owner Information

Owner ID :	12776
Owner Name :	LEE WINDOW & SCREEN PRODUCTS
Owner Address 1 :	5290 DURANGO CT, PENSACOLA, FL 32505
Owner Address 2 :	N/R

Map Id: C18
Direction: WSW
Distance: 0.263 mi., 1390 ft.
Elevation: 75 ft.
Relative: Higher

Site Name : LEES WINDOW & SCREEN PRODUCTS INC
GODFREY ST & PACE BLVD
PENSACOLA, FL 32505

Database(s) : [LUST - FL] ***(cont.)***

Envirosite ID: 1633075
EPA ID: N/R

LUST - FL ***(cont.)***

Contact :	THOMAS L LEE
Owner Phone :	9044849861

Discharge Details

Discharge Date :	1988-12-29
Status Date :	2005-04-06
Status Description :	SRCR COMPLETE
DEP Code :	P
Description :	CLEANUP REQUIRED
Score Date :	1998-08-28
Score :	80
CU Status :	N/R

Oculus Note :	Use the Public Oculus Login button to enter the Oculus Website
Oculus Hyperlink :	Click here for hyperlink provided by the agency.

Map Id: C19
Direction: W
Distance: 0.265 mi., 1398 ft.
Elevation: 71 ft.
Relative: Higher

Site Name : PROFESSIONAL 1 HOUR CLEANERS |
PROFESSIONAL ONE HOUR CLEANERS |
FDEP SITE ERIC_4636
1595 N PACE BLVD
PENSACOLA | Pensacola, FL

Database(s) : [CERCLIS-HIST, DRYCLEANERS - FL, LUST - FL, RESP PARTY - FL, SHWS ERIC - FL]

Envirosite ID: 1435699
EPA ID: N/R

CERCLIS-HIST

Facility Name :	PROFESSIONAL ONE HOUR CLEANERS
Facility Address :	1595 N PACE BLVD, PENSACOLA, FL 32505
County :	ESCAMBIA

Site ID :	0410782
Epa ID :	FLD981924475
Short Name :	PROFESSIONAL ONE HOUR CLE
Congressional District :	N/R
IFMS ID :	N/R
SMSA Number :	N/R
USGC Hydro Unit :	N/R
Federal Facility :	N
DMNSN Number :	N/R
Site Orphan Flag :	N/R
RCRA ID :	N/R
USGS Quadrangle :	N/R
Site Init by Prog :	S
NFRAP Flag :	N/R
Parent ID :	N/R

Map Id: C19
Direction: W
Distance: 0.265 mi., 1398 ft.
Elevation: 71 ft.
Relative: Higher

Site Name : PROFESSIONAL 1 HOUR CLEANERS | PROFESSIONAL ONE HOUR CLEANERS | FDEP SITE ERIC_4636
1595 N PACE BLVD
PENSACOLA | Pensacola, FL

Database(s) : [CERCLIS-HIST, DRYCLEANERS - FL, LUST - FL, RESP PARTY - FL, SHWS ERIC - FL] ***(cont.)***

Envirosite ID: 1435699
EPA ID: N/R

CERCLIS-HIST ***(cont.)***

RST Code :	N/R
EPA Region :	04
Classification :	N/R
Site Settings Code :	N/R
NPL Status :	Not on the NPL
DMNSN Unit Code :	N/R
RBRAC Code :	N/R
RResp Fed Agency Code :	N/R
Non NPL Status :	Other Cleanup Activity: State-Lead Cleanup
Non NPL Status Date :	2012-01-01
Site Fips Code :	12033
CC Concurrence Date :	N/R
CC Concurrence FY :	N/R
Alias EPA ID :	N/R
Site FUDS Flag :	N/R

CERCLIS Site Contact Name(s)

Contact ID :	N/R
Contact Name :	N/R
Contact Tel. :	N/R
Contact Title :	N/R
Contact Email :	N/R

Alias Comments :	N/R
Site Description :	N/R

CERCLIS Assessment History

Action Code :	001
Action :	SITE INSPECTION
Date Started :	2012-01-01
Date Completed :	2012-07-02
Priority Level :	1
Operational Unit :	00
Primary Responsibility :	State, Fund Financed
Planning Status :	N/R
Urgency Indicator :	N/R
Action Anomaly :	N/R

Action Code :	001
Action :	PRELIMINARY ASSESSMENT
Date Started :	2011-10-18
Date Completed :	2011-12-10
Priority Level :	1
Operational Unit :	00
Primary Responsibility :	State, Fund Financed
Planning Status :	N/R

Map Id: C19
Direction: W
Distance: 0.265 mi., 1398 ft.
Elevation: 71 ft.
Relative: Higher

Site Name : PROFESSIONAL 1 HOUR CLEANERS | PROFESSIONAL ONE HOUR CLEANERS | FDEP SITE ERIC_4636
1595 N PACE BLVD
PENSACOLA | Pensacola, FL

Database(s) : [CERCLIS-HIST, DRYCLEANERS - FL, LUST - FL, RESP PARTY - FL, SHWS ERIC - FL] ***(cont.)***

Envirosite ID: 1435699
EPA ID: N/R

CERCLIS-HIST ***(cont.)***

Urgency Indicator :	N/R
Action Anomaly :	N/R
Action Code :	001
Action :	DISCOVERY
Date Started :	N/R
Date Completed :	2011-08-01
Priority Level :	1
Operational Unit :	00
Primary Responsibility :	State, Fund Financed
Planning Status :	N/R
Urgency Indicator :	N/R
Action Anomaly :	N/R
Action Code :	001
Action :	PRE-CERCLIS SCREENING
Date Started :	N/R
Date Completed :	2011-10-18
Priority Level :	1
Operational Unit :	00
Primary Responsibility :	State, Fund Financed
Planning Status :	N/R
Urgency Indicator :	N/R
Action Anomaly :	N/R

DRYCLEANERS - FL

Facility Name :	PROFESSIONAL ONE HOUR CLEANERS
Facility Address :	1595 N PACE BLVD, PENSACOLA, 32505
County :	ESCAMBIA
Start Date :	1996-06-05
Facility ID :	9501157
Facility Status :	CLOSED
Facility Type :	1 - Drycleaner
Facility Phone :	(904)438-8995
Owner ID :	43703
Owner Role :	PROPERTY OWNER
Owner Name :	H G WHIGHAM & A R NASH
Owner Address :	3900 N 9TH AVE, PENSACOLA, FL 32503
Contact :	NEIL WHIGHAM
Phone :	(904)438-8995
Last Date in Agency List :	2022-06-23
Start Date :	1986-07-01
Facility ID :	9501157
Facility Status :	CLOSED
Facility Type :	1 - Drycleaner

Map Id: C19
Direction: W
Distance: 0.265 mi., 1398 ft.
Elevation: 71 ft.
Relative: Higher

Site Name : PROFESSIONAL 1 HOUR CLEANERS | PROFESSIONAL ONE HOUR CLEANERS | FDEP SITE ERIC_4636
1595 N PACE BLVD
PENSACOLA | Pensacola, FL

Database(s) : [CERCLIS-HIST, DRYCLEANERS - FL, LUST - FL, RESP PARTY - FL, SHWS ERIC - FL] ***(cont.)***

Envirosite ID: 1435699
EPA ID: N/R

DRYCLEANERS - FL ***(cont.)***

Facility Phone :	(904)438-8995
Owner ID :	39369
Owner Role :	ACCOUNT OWNER
Owner Name :	EXCLUSIVE CLEANERS INC
Owner Address :	3900 N 9TH AVE, PENSACOLA, FL 32503
Contact :	GRAY WHIGHAM III
Phone :	(850)432-2677
Last Date in Agency List :	2022-06-23

Start Date :	1986-07-01
Facility ID :	9501157
Facility Status :	CLOSED
Facility Type :	1 - Drycleaner
Facility Phone :	(904)438-8995
Owner ID :	39369
Owner Role :	FACILITY OWNER
Owner Name :	EXCLUSIVE CLEANERS INC
Owner Address :	3900 N 9TH AVE, PENSACOLA, FL 32503
Contact :	GRAY WHIGHAM III
Phone :	(850)432-2677
Last Date in Agency List :	2022-06-23

LUST - FL

Facility Name :	PROFESSIONAL 1 HOUR CLEANERS
Facility Address :	1595 N PACE BLVD, PENSACOLA, 32505
County :	ESCAMBIA

Site Details

Facility ID :	9300068
Facility Status :	CLOSED
Facility Type :	Fuel user/Non-retail
Phone :	9044380434
Last Date in Agency List :	2022-06-28

Owner Information

Owner ID :	25979
Owner Name :	EXCLUSIVE CLEANERS & LAUNDRY INC
Owner Address 1 :	3900 N 9TH AVE, PENSACOLA, FL 32503
Owner Address 2 :	N/R
Contact :	H GRAY WHIGHAM
Owner Phone :	9044380434

Map Id: C19
Direction: W
Distance: 0.265 mi., 1398 ft.
Elevation: 71 ft.
Relative: Higher

Site Name : PROFESSIONAL 1 HOUR CLEANERS | PROFESSIONAL ONE HOUR CLEANERS | FDEP SITE ERIC_4636
1595 N PACE BLVD
PENSACOLA | Pensacola, FL

Database(s) : [CERCLIS-HIST, DRYCLEANERS - FL, LUST - FL, RESP PARTY - FL, SHWS ERIC - FL] ***(cont.)***

Envirosite ID: 1435699
EPA ID: N/R

LUST - FL ***(cont.)***

Discharge Details

Discharge Date :	1992-06-29
Status Date :	2020-04-21
Status Description :	SRCR COMPLETE
DEP Code :	P
Description :	CLEANUP REQUIRED
Score Date :	2012-10-26
Score :	29
CU Status :	N/R
Oculus Note :	Use the Public Oculus Login button to enter the Oculus Website
Oculus Hyperlink :	Click here for hyperlink provided by the agency.

RESP PARTY - FL

Facility Name :	PROFESSIONAL 1 HOUR CLEANERS
Facility Address :	1595 N PACE BLVD, PENSACOLA, 32505
Site ID :	615
Project ID :	328504
Status :	OPEN
District :	TAL
ISDR Date :	2011-08-01
Project MGR :	YILMAZ_F
OGC Number :	N/R
Contaminants :	N/R
Offsite COC :	N/R
Priority Score :	N/R
County ID :	17
Datum ID :	NAD83
Method ID :	DPHO
Feature :	N/R
Object of Interest :	FACILITY
Proximity :	APPRX
Collect Username :	YILMAZ_F
Collect Affiliation :	Florida Department of Environmental Protection
Collect Program ID :	CL
Collect Date :	2011-08-10 00:00:00
Map Source :	2004_DOQQ
Map Source Scale :	4618
Interpolation Scale :	4618
Coordinate Accuracy ID :	3
Verify Method ID :	DPHO
Verify Username :	YILMAZ_F
Verify Affiliation :	Florida Department of Environmental Protection
Verifying Program ID :	CL
Verification Date :	2011-08-10 14:22:51
Documents :	Click here for hyperlink provided by the agency.
Latitude :	30.428103
Longitude :	87.241094
Last Date in Agency List :	2017-10-09

Map Id: C19
Direction: W
Distance: 0.265 mi., 1398 ft.
Elevation: 71 ft.
Relative: Higher

Site Name : PROFESSIONAL 1 HOUR CLEANERS | PROFESSIONAL ONE HOUR CLEANERS | FDEP SITE ERIC_4636
1595 N PACE BLVD
PENSACOLA | Pensacola, FL

Database(s) : [CERCLIS-HIST, DRYCLEANERS - FL, LUST - FL, RESP PARTY - FL, SHWS ERIC - FL] ***(cont.)***

Envirosite ID: 1435699
EPA ID: N/R

SHWS ERIC - FL

Facility Name :	Exclusive Cleaners & Laundry (aka Professional One Hour Cleaners)
Facility Address :	1595 N Pace Blvd, Pensacola, FL 32505
County :	Escambia

ERIC ID :	ERIC_4636
Site Status :	OPEN
Source Facility Name :	PROFESSIONAL ONE HOUR CLEANERS
Source Facility ID :	9501157
Program :	CERCLA Site Screening Program
Program Type :	CERCLA
Program Status :	COMPLETE
District :	NWD
Waste Management Office :	NWFWMD
ICR Indicator :	N
Discharge Date :	N/R
Site Manager :	Walsta JeanBaptiste
Site Phase Description :	Phase 2 - Full Assessment
Offsite Contamination :	CONTAMUNKNOWN
Datum ID :	WGS84
Agency Hyperlink :	Click here for hyperlink provided by the agency.
Latitude :	30.428018
Longitude :	-87.240979
Last Date in Agency List :	2022-06-23

ERIC ID :	ERIC_4636
Site Status :	OPEN
Source Facility Name :	PROFESSIONAL ONE HOUR CLEANERS
Source Facility ID :	9501157
Program :	Drycleaning Solvent Cleanup Program
Program Type :	DRYCLEANING
Program Status :	Ineligible
District :	NWD
Waste Management Office :	NWFWMD
ICR Indicator :	N
Discharge Date :	N/R
Site Manager :	Walsta JeanBaptiste
Site Phase Description :	Phase 2 - Full Assessment
Offsite Contamination :	CONTAMUNKNOWN
Datum ID :	WGS84
Agency Hyperlink :	Click here for hyperlink provided by the agency.
Latitude :	30.428018
Longitude :	-87.240979
Last Date in Agency List :	2022-06-23

ERIC ID :	ERIC_4636
Site Status :	OPEN
Source Facility Name :	PROFESSIONAL ONE HOUR CLEANERS
Source Facility ID :	9501157
Program :	State Funded Cleanup Program
Program Type :	STATE

Map Id: C19
Direction: W
Distance: 0.265 mi., 1398 ft.
Elevation: 71 ft.
Relative: Higher

Site Name : PROFESSIONAL 1 HOUR CLEANERS | PROFESSIONAL ONE HOUR CLEANERS | FDEP SITE ERIC_4636
1595 N PACE BLVD
PENSACOLA | Pensacola, FL

Database(s) : [CERCLIS-HIST, DRYCLEANERS - FL, LUST - FL, RESP PARTY - FL, SHWS ERIC - FL] ***(cont.)***

Envirosite ID: 1435699
EPA ID: N/R

SHWS ERIC - FL ***(cont.)***

Program Status :	ACTIVE
District :	NWD
Waste Management Office :	NWFWMD
ICR Indicator :	N
Discharge Date :	N/R
Site Manager :	Walsta JeanBaptiste
Site Phase Description :	Phase 2 - Full Assessment
Offsite Contamination :	CONTAMUNKNOWN
Datum ID :	WGS84
Agency Hyperlink :	Click here for hyperlink provided by the agency.
Latitude :	30.428018
Longitude :	-87.240979
Last Date in Agency List :	2022-06-23

Facility Name :	PROFESSIONAL 1 HOUR CLEANERS
Facility Address :	1595 N PACE BLVD, PENSACOLA, FL 32505
County :	Escambia

ERIC ID :	ERIC_9078
Site Status :	OPEN
Source Facility Name :	Professional 1 Hour Cleaners
Source Facility ID :	46106
Program :	Responsible Party Cleanup
Program Type :	RESPONSPARTY
Program Status :	ACTIVE
District :	NWD
Waste Management Office :	NWFWMD
ICR Indicator :	N
Discharge Date :	N/R
Site Manager :	Ferda Yilmaz
Site Phase Description :	Phase 0 - Discovery
Offsite Contamination :	CONTAMUNKNOWN
Datum ID :	NAD83
Agency Hyperlink :	Click here for hyperlink provided by the agency.
Latitude :	30.428103
Longitude :	-87.241094
Last Date in Agency List :	2022-03-25

Map Id: C20
Direction: WSW
Distance: 0.265 mi., 1400 ft.
Elevation: 73 ft.
Relative: Higher

Site Name : Pace Boulevard Part A-2003 | Pace Boulevard
N. Pace Blvd. between Gonzalez and Blount Streets
Pensacola | PENSACOLA, FL 32505

Database(s) : [SHWS ERIC - FL, SIS - FL]

Envirosite ID: 1775325
EPA ID: N/R

SHWS ERIC - FL

Facility Name :	Pace Boulevard Part A-2003
Facility Address :	N. Pace Blvd. between Gonzalez and Blount Streets, Pensacola, FL 32505
County :	Escambia
ERIC ID :	ERIC_6262
Site Status :	CLOSED
Source Facility Name :	Pace Boulevard
Source Facility ID :	130994
Program :	Site Investigation Section
Program Type :	SIS
Program Status :	COMPLETE
District :	NWD
Waste Management Office :	NWFWMD
ICR Indicator :	N
Discharge Date :	N/R
Site Manager :	David Meyers
Site Phase Description :	Phase 2 - Full Assessment
Offsite Contamination :	CONTAMUNKNOWN
Datum ID :	NAD83
Agency Hyperlink :	Click here for hyperlink provided by the agency.
Latitude :	30.427778
Longitude :	-87.241111
Last Date in Agency List :	2022-06-23

SIS - FL

Facility Name :	Pace Boulevard
Facility Address :	N. Pace Blvd. between Gonzalez and Blount Streets, PENSACOLA
County :	ESCAMBIA
Site Number :	568
Alternative Site Name :	N/R
District :	NWD
Datum :	NAD83
Program Key :	N/R
Agency Link :	Click here for hyperlink provided by the agency.
Last Date in Agency List :	2018-09-06

Facility Name :	Pace Boulevard Part A-2003
Facility Address :	N. Pace Blvd. between Gonzalez and Blount Streets, Pensacola, 32505
County :	ESCAMBIA
Site Number :	6262
Alternative Site Name :	ERIC_6262
District :	NWD
Datum :	NAD83
Program Key :	SIS
Agency Link :	Click here for hyperlink provided by the agency.
Last Date in Agency List :	2021-09-17

Map Id: 21
Direction: W
Distance: 0.266 mi., 1405 ft.
Elevation: 66 ft.
Relative: Higher

Site Name : WHITES AUTO SALES | L&L SEAFOOD | FLR10ML28
1611 N PACE BLVD
PENSACOLA | Pensacola, FL

Database(s) : [LUST - FL]

Envirosite ID: 1451167
EPA ID: N/R

LUST - FL

Facility Name :	WHITES AUTO SALES
Facility Address :	1611 N PACE BLVD, PENSACOLA, 32505
County :	ESCAMBIA

Site Details

Facility ID :	8942647
Facility Status :	CLOSED
Facility Type :	Fuel user/Non-retail
Phone :	8504326283
Last Date in Agency List :	2022-06-28

Owner Information

Owner ID :	N/R
Owner Name :	N/R
Owner Address 1 :	N/R
Owner Address 2 :	N/R
Contact :	N/R
Owner Phone :	N/R

Discharge Details

Discharge Date :	1988-07-01
Status Date :	1995-06-02
Status Description :	RA ONGOING
DEP Code :	P
Description :	CLEANUP REQUIRED
Score Date :	2009-03-25
Score :	27
CU Status :	N/R

Oculus Note :	Use the Public Oculus Login button to enter the Oculus Website
Oculus Hyperlink :	Click here for hyperlink provided by the agency.

Map Id: C22
Direction: WSW
Distance: 0.271 mi., 1431 ft.
Elevation: 79 ft.
Relative: Higher

Site Name : PACEMART INC | Bear Gas
1400 N PACE BLVD
PENSACOLA, FL

Database(s) : [LUST - FL]

Envirosite ID: 1618593
EPA ID: N/R

LUST - FL

Facility Name :	PACEMART INC
Facility Address :	1400 N PACE BLVD, PENSACOLA, 32505
County :	ESCAMBIA

Map Id: C22
Direction: WSW
Distance: 0.271 mi., 1431 ft.
Elevation: 79 ft.
Relative: Higher

Site Name : PACEMART INC | Bear Gas
1400 N PACE BLVD
PENSACOLA, FL

Database(s) : [LUST - FL] ***(cont.)***

Envirosite ID: 1618593
EPA ID: N/R

LUST - FL ***(cont.)***

Site Details

Facility ID :	8630142
Facility Status :	OPEN
Facility Type :	Retail Station
Phone :	8506076672
Last Date in Agency List :	2022-06-28

Owner Information

Owner ID :	68735
Owner Name :	PACEMART INC
Owner Address 1 :	1400 N PACE BLVD, PENSACOLA, FL 32505
Owner Address 2 :	ATTN: AZIZUR RAHMAN
Contact :	N/R
Owner Phone :	9172949239

Discharge Details

Discharge Date :	1992-06-08
Status Date :	2001-05-29
Status Description :	CLEANUP NOT REQUIRED
DEP Code :	P
Description :	NO CLEANUP REQUIRED
Score Date :	N/R
Score :	N/R
CU Status :	N/R

Discharge Date :	2005-05-19
Status Date :	2010-09-30
Status Description :	RA ONGOING
DEP Code :	P
Description :	CLEANUP REQUIRED
Score Date :	2012-06-13
Score :	30
CU Status :	N/R

Oculus Note :	Use the Public Oculus Login button to enter the Oculus Website
Oculus Hyperlink :	Click here for hyperlink provided by the agency.

Map Id: 23
Direction: W
Distance: 0.273 mi., 1445 ft.
Elevation: 65 ft.
Relative: Higher

Site Name : STAR STATION
1701 N PACE BLVD
PENSACOLA, FL

Database(s) : [LUST - FL]

Envirosite ID: 1619159
EPA ID: N/R

LUST - FL

Facility Name :	STAR STATION
Facility Address :	1701 N PACE BLVD, PENSACOLA, 32505
County :	ESCAMBIA

Site Details

Facility ID :	8508142
Facility Status :	ABANDONED
Facility Type :	Retail Station
Phone :	N/R
Last Date in Agency List :	2022-06-28

Owner Information

Owner ID :	57619
Owner Name :	CHO REAL ESTATE HOLDINGS
Owner Address 1 :	101 N BEATON, CORSICANA, TX 75110
Owner Address 2 :	N/R
Contact :	N/R
Owner Phone :	N/R

Discharge Details

Discharge Date :	1991-03-21
Status Date :	2014-07-28
Status Description :	SA ONGOING
DEP Code :	P
Description :	CLEANUP REQUIRED
Score Date :	2013-02-11
Score :	30
CU Status :	N/R

Oculus Note :	Use the Public Oculus Login button to enter the Oculus Website
Oculus Hyperlink :	Click here for hyperlink provided by the agency.

Map Id: 24
Direction: NW
Distance: 0.280 mi., 1478 ft.
Elevation: 76 ft.
Relative: Higher

Site Name : VEHICLE MAINTENANCE FACILITY | USPS PENSACOLA VEHICLE MAINTENANCE FACILITY | US POSTAL SERVICE-VEHICLE MAINT
1400 W JORDAN ST | 1400 West Jordan Street
PENSACOLA | Pensacola, FL

Database(s) : [LAST - FL, LUST - FL]

Envirosite ID: 1637832
EPA ID: N/R

LAST - FL

Facility Name :	US POSTAL SERVICE-VEHICLE MAINT
Facility Address :	1400 W JORDAN ST, PENSACOLA, 32501
County :	ESCAMBIA

Site Details

Facility ID :	8507872
Facility Status :	OPEN
Facility Type :	Federal Government
Phone :	8504349131
Last Date in Agency List :	2022-06-28

Owner Information

Owner ID :	22882
Owner Name :	US POSTAL SERVICE
Owner Address 1 :	1400 W JORDAN ST, PENSACOLA, FL 32501
Owner Address 2 :	N/R
Contact :	JAMES DARNEL, JR
Owner Phone :	8504349131

Discharge Details

Discharge Date :	1990-10-04
Status Date :	1991-03-29
Status Description :	NFA COMPLETE
DEP Code :	P
Description :	CLEANUP REQUIRED
Score Date :	N/R
Score :	N/R
CU Status :	N/R

Oculus Note :	Use the Public Oculus Login button to enter the Oculus Website
Oculus Hyperlink :	Click here for hyperlink provided by the agency.

LUST - FL

Facility Name :	US POSTAL SERVICE-VEHICLE MAINT
Facility Address :	1400 W JORDAN ST, PENSACOLA, 32501
County :	ESCAMBIA

Site Details

Facility ID :	8507872
Facility Status :	OPEN
Facility Type :	Federal Government
Phone :	8504349131

Map Id: 24
Direction: NW
Distance: 0.280 mi., 1478 ft.
Elevation: 76 ft.
Relative: Higher

Site Name : VEHICLE MAINTENANCE FACILITY | USPS PENSACOLA VEHICLE MAINTENANCE FACILITY | US POSTAL SERVICE-VEHICLE MAINT
1400 W JORDAN ST | 1400 West Jordan Street
PENSACOLA | Pensacola, FL
Database(s) : [LAST - FL, LUST - FL] ***(cont.)***

Envirosite ID: 1637832
EPA ID: N/R

LUST - FL ***(cont.)***

Last Date in Agency List : 2022-06-28

Owner Information
Owner ID : 22882
Owner Name : US POSTAL SERVICE
Owner Address 1 : 1400 W JORDAN ST, PENSACOLA, FL 32501
Owner Address 2 : N/R
Contact : JAMES DARNEL, JR
Owner Phone : 8504349131

Discharge Details
Discharge Date : 1990-10-04
Status Date : 1991-03-29
Status Description : NFA COMPLETE
DEP Code : P
Description : CLEANUP REQUIRED
Score Date : N/R
Score : N/R
CU Status : N/R

Oculus Note : Use the Public Oculus Login button to enter the Oculus Website
Oculus Hyperlink : Click here for hyperlink provided by the agency.

Map Id: 25
Direction: SW
Distance: 0.287 mi., 1514 ft.
Elevation: 62 ft.
Relative: Lower

Site Name : BLANCHARD PROPERTY | GULF CREW TRANSPORT
360 S J ST | 360 S "J" ST | 360 S """""""""J""""""""" ST
PENSACOLA, FL
Database(s) : [LUST - FL]

Envirosite ID: 32435157
EPA ID: N/R

LUST - FL

Facility Name : BLANCHARD PROPERTY
Facility Address : 360 S "J" ST, PENSACOLA, 32501
County : ESCAMBIA

Map Id: 25
Direction: SW
Distance: 0.287 mi., 1514 ft.
Elevation: 62 ft.
Relative: Lower

Site Name : BLANCHARD PROPERTY | GULF CREW TRANSPORT
360 S J ST | 360 S "J" ST | 360 S """""""""J""""""""" ST
PENSACOLA, FL
Database(s) : [LUST - FL] ***(cont.)***

Envirosite ID: 32435157
EPA ID: N/R

LUST - FL ***(cont.)***

Site Details

Facility ID :	9802944
Facility Status :	CLOSED
Facility Type :	Fuel user/Non-retail
Phone :	8509320658
Last Date in Agency List :	2022-06-28

Owner Information

Owner ID :	51528
Owner Name :	BLANCHARD, CHARLIE
Owner Address 1 :	956 GONDOLIER BLVD, GULF BREEZE, FL 32561
Owner Address 2 :	N/R
Contact :	CHARLIE BLANCHARD
Owner Phone :	8509320658

Discharge Details

Discharge Date :	2000-05-31
Status Date :	2001-10-18
Status Description :	NFA COMPLETE
DEP Code :	P
Description :	CLEANUP REQUIRED
Score Date :	N/R
Score :	N/R
CU Status :	N/R

Oculus Note :	Use the Public Oculus Login button to enter the Oculus Website
Oculus Hyperlink :	Click here for hyperlink provided by the agency.

Map Id: 26
Direction: SSW
Distance: 0.302 mi., 1595 ft.
Elevation: N/R
Relative: N/R

Site Name : N/R
87.234141, -45.0
FL
Database(s) : [GWCA - FL]

Envirosite ID: 49203162
EPA ID: N/R

GWCA - FL

Zone ID :	17203739
County :	ESCAMBIA
USGS Quads :	5258
Contaminants :	Tetrachloroethylene

Map Id: 27
Direction: SE
Distance: 0.329 mi., 1736 ft.
Elevation: 56 ft.
Relative: Lower

Site Name : UNION OIL CO OF CALIFORNIA-LCL PLANT
UNKNOWN
UNKNOWN, FL 32502

Database(s) : [LUST - FL]

Envirosite ID: 8062621
EPA ID: N/R

LUST - FL

Facility Name :	UNION OIL CO OF CALIFORNIA-LCL PLANT
Facility Address :	UNKNOWN, UNKNOWN, 32502
County :	ESCAMBIA

Site Details

Facility ID :	9047470
Facility Status :	CLOSED
Facility Type :	Contamination Site
Phone :	N/R
Last Date in Agency List :	2022-04-27

Owner Information

Owner ID :	N/R
Owner Name :	N/R
Owner Address 1 :	N/R
Owner Address 2 :	N/R
Contact :	N/R
Owner Phone :	N/R

Discharge Details

Discharge Date :	1983-12-02
Status Date :	2004-09-02
Status Description :	CLEANUP NOT REQUIRED
DEP Code :	P
Description :	NO CLEANUP REQUIRED
Score Date :	2004-12-09
Score :	25
CU Status :	NREQ

Oculus Note :	Use the Public Oculus Login button to enter the Oculus Website
Oculus Hyperlink :	Click here for hyperlink provided by the agency.

Map Id: 28
Direction: WSW
Distance: 0.335 mi., 1769 ft.
Elevation: 79 ft.
Relative: Higher

Site Name : SOULE MARINE ENTERPRISES |
FLOWABLE FILL PLANT
1316 N P ST
PENSACOLA, FL

Database(s) : [LAST - FL, LUST - FL]

Envirosite ID: 1619090
EPA ID: N/R

LAST - FL

Facility Name :	SOULE MARINE ENTERPRISES
Facility Address :	1316 N P ST, PENSACOLA, 32505
County :	ESCAMBIA

Map Id: 28
Direction: WSW
Distance: 0.335 mi., 1769 ft.
Elevation: 79 ft.
Relative: Higher

Site Name : SOULE MARINE ENTERPRISES | FLOWABLE FILL PLANT
1316 N P ST
PENSACOLA, FL

Database(s) : [LAST - FL, LUST - FL] ***(cont.)***

Envirosite ID: 1619090
EPA ID: N/R

LAST - FL ***(cont.)***

Site Details

Facility ID :	8626813
Facility Status :	CLOSED
Facility Type :	Fuel user/Non-retail
Phone :	9044328456
Last Date in Agency List :	2022-06-28

Owner Information

Owner ID :	20216
Owner Name :	SOULE MARINE ENTERPRISES
Owner Address 1 :	1313 N PACE BLVD, PENSACOLA, FL 32505
Owner Address 2 :	N/R
Contact :	LYNN CARR
Owner Phone :	9044328456

Discharge Details

Discharge Date :	1995-01-10
Status Date :	2020-07-16
Status Description :	SRCR COMPLETE
DEP Code :	P
Description :	CLEANUP REQUIRED
Score Date :	2009-06-23
Score :	26
CU Status :	N/R

Oculus Note :	Use the Public Oculus Login button to enter the Oculus Website
Oculus Hyperlink :	Click here for hyperlink provided by the agency.

LUST - FL

Facility Name :	SOULE MARINE ENTERPRISES
Facility Address :	1316 N P ST, PENSACOLA, 32505
County :	ESCAMBIA

Site Details

Facility ID :	8626813
Facility Status :	CLOSED
Facility Type :	Fuel user/Non-retail
Phone :	9044328456
Last Date in Agency List :	2022-06-28

Owner Information

Owner ID :	20216
Owner Name :	SOULE MARINE ENTERPRISES
Owner Address 1 :	1313 N PACE BLVD, PENSACOLA, FL 32505
Owner Address 2 :	N/R
Contact :	LYNN CARR

Map Id: 28
Direction: WSW
Distance: 0.335 mi., 1769 ft.
Elevation: 79 ft.
Relative: Higher

Site Name : SOULE MARINE ENTERPRISES | FLOWABLE FILL PLANT
1316 N P ST
PENSACOLA, FL

Database(s) : [LAST - FL, LUST - FL] ***(cont.)***

Envirosite ID: 1619090
EPA ID: N/R

LUST - FL ***(cont.)***

Owner Phone :	9044328456

Discharge Details

Discharge Date :	1995-01-10
Status Date :	2020-07-16
Status Description :	SRCR COMPLETE
DEP Code :	P
Description :	CLEANUP REQUIRED
Score Date :	2009-06-23
Score :	26
CU Status :	N/R

Oculus Note :	Use the Public Oculus Login button to enter the Oculus Website
Oculus Hyperlink :	Click here for hyperlink provided by the agency.

Map Id: D29
Direction: N
Distance: 0.354 mi., 1872 ft.
Elevation: 79 ft.
Relative: Higher

Site Name : FOSTER PROPERTY | FORMER FOSTER PROPERTY--1123 W. SCOTT ST.
1123 W SCOTT ST | 1123 WEST SCOTT STREET
PENSACOLA, FL 32501

Database(s) : [RESP PARTY - FL, SHWS ERIC - FL]

Envirosite ID: 1611732
EPA ID: N/R

RESP PARTY - FL

Facility Name :	FORMER FOSTER PROPERTY--1123 W. SCOTT ST.
Facility Address :	1123 WEST SCOTT STREET, PENSACOLA, 32501

Site ID :	251469
Project ID :	289386
Status :	CLOSED
District :	NWD
ISDR Date :	2004-12-20
Project MGR :	SHEA_K
OGC Number :	N/R
Contaminants :	N/R
Offsite COC :	N
Priority Score :	N/R
County ID :	17
Datum ID :	NAD83
Method ID :	UNVR
Feature :	N/R
Object of Interest :	CAP_RAP SITE
Proximity :	APPRX
Collect Username :	SHEA_K

Map Id: D29
Direction: N
Distance: 0.354 mi., 1872 ft.
Elevation: 79 ft.
Relative: Higher

Site Name : FOSTER PROPERTY | FORMER FOSTER PROPERTY--1123 W. SCOTT ST.
1123 W SCOTT ST | 1123 WEST SCOTT STREET
PENSACOLA, FL 32501

Database(s) : [RESP PARTY - FL, SHWS ERIC - FL] ***(cont.)***

Envirosite ID: 1611732
EPA ID: N/R

RESP PARTY - FL ***(cont.)***

Collect Affiliation :	N/R
Collect Program ID :	CL
Collect Date :	N/R
Map Source :	5000
Map Source Scale :	1999 doqs
Interpolation Scale :	N/R
Coordinate Accuracy ID :	3
Verify Method ID :	DPHO
Verify Username :	KNUTH_B
Verify Affiliation :	DEPARTMENT OF ENVIRONMENTAL PROTECTION
Verifying Program ID :	CL
Verification Date :	2006-01-05 14:06:26
Documents :	Click here for hyperlink provided by the agency.
Latitude :	30.437497
Longitude :	87.231112
Last Date in Agency List :	2021-04-22

SHWS ERIC - FL

Facility Name :	FORMER FOSTER PROPERTY--1123 W. SCOTT ST.
Facility Address :	1123 WEST SCOTT STREET, PENSACOLA, FL 32501
County :	Escambia
ERIC ID :	ERIC_12228
Site Status :	CLOSED
Source Facility Name :	FORMER FOSTER PROPERTY--ESCAMBIA CO. GOVERNMENT
Source Facility ID :	137651
Program :	Responsible Party Cleanup
Program Type :	RESPONSPARTY
Program Status :	COMPLETE
District :	NWD
Waste Management Office :	NWFWMD
ICR Indicator :	N
Discharge Date :	N/R
Site Manager :	K Shea
Site Phase Description :	Phase 5 - Cleanup Complete
Offsite Contamination :	NOCONTAM
Datum ID :	NAD83
Agency Hyperlink :	Click here for hyperlink provided by the agency.
Latitude :	30.4375
Longitude :	-87.231111
Last Date in Agency List :	2022-03-25

Map Id: D30
Direction: N
Distance: 0.354 mi., 1872 ft.
Elevation: 79 ft.
Relative: Higher

Site Name : FOSTER PROPERTY
1123 W SCOTT ST
PENSACOLA, FL 32526

Database(s) : [LUST - FL]

Envirosite ID: 1632267
EPA ID: N/R

LUST - FL

Facility Name :	FOSTER PROPERTY
Facility Address :	1123 W SCOTT ST, PENSACOLA, 32526
County :	ESCAMBIA

Site Details

Facility ID :	9805497
Facility Status :	CLOSED
Facility Type :	County Government
Phone :	8505953475
Last Date in Agency List :	2022-06-28

Owner Information

Owner ID :	57109
Owner Name :	FOSTER PROPERTY - ESCAMBIA COUNTY
Owner Address 1 :	1190 W LEONARD ST, PENSACOLA, FL 32501
Owner Address 2 :	N/R
Contact :	CYNTHIA WILLIAMS - COMUNITY REDEVELOPMENT
Owner Phone :	8505953475

Discharge Details

Discharge Date :	2004-12-14
Status Date :	2005-03-22
Status Description :	NFA COMPLETE
DEP Code :	P
Description :	CLEANUP REQUIRED
Score Date :	N/R
Score :	N/R
CU Status :	N/R

Oculus Note :	Use the Public Oculus Login button to enter the Oculus Website
Oculus Hyperlink :	Click here for hyperlink provided by the agency.

Map Id: 31
Direction: NNE
Distance: 0.390 mi., 2058 ft.
Elevation: 63 ft.
Relative: Lower

Site Name : SIX BROTHERS FOOD MARKET | SIX BROTHERS FOOD
2500 N E ST
PENSACOLA, FL

Database(s) : [LUST - FL]

Envirosite ID: 1619065
EPA ID: N/R

LUST - FL

Facility Name :	SIX BROTHERS FOOD MARKET
Facility Address :	2500 N E ST, PENSACOLA, 32501
County :	ESCAMBIA

Map Id: 31
Direction: NNE
Distance: 0.390 mi., 2058 ft.
Elevation: 63 ft.
Relative: Lower

Site Name : SIX BROTHERS FOOD MARKET | SIX BROTHERS FOOD
2500 N E ST
PENSACOLA, FL

Database(s) : [LUST - FL] ***(cont.)***

Envirosite ID: 1619065
EPA ID: N/R

LUST - FL ***(cont.)***

Site Details

Facility ID :	8945105
Facility Status :	CLOSED
Facility Type :	Retail Station
Phone :	9044849171
Last Date in Agency List :	2022-06-28

Owner Information

Owner ID :	1401
Owner Name :	MOHAMMAD, MOHAMMAD ABDULMAJID
Owner Address 1 :	2500 NORTH E ST, PENSACOLA, FL 32501
Owner Address 2 :	N/R
Contact :	RADEM A QADER
Owner Phone :	9044849171

Discharge Details

Discharge Date :	1992-06-01
Status Date :	2019-06-25
Status Description :	SRCR COMPLETE
DEP Code :	P
Description :	CLEANUP REQUIRED
Score Date :	2010-10-21
Score :	75
CU Status :	N/R

Oculus Note :	Use the Public Oculus Login button to enter the Oculus Website
Oculus Hyperlink :	Click here for hyperlink provided by the agency.

Map Id: E32
Direction: WSW
Distance: 0.401 mi., 2117 ft.
Elevation: 72 ft.
Relative: Higher

Site Name : CITIZENS & BUILDERS FEDERAL SAVINGS
CYPRESS ST
PENSACOLA, FL 32501

Database(s) : [LUST - FL]

Envirosite ID: 8004383
EPA ID: N/R

LUST - FL

Facility Name :	CITIZENS & BUILDERS FEDERAL SAVINGS
Facility Address :	CYPRESS ST, PENSACOLA, 32501
County :	ESCAMBIA

Site Details

Facility ID :	8944900
Facility Status :	CLOSED

Map Id: E32
Direction: WSW
Distance: 0.401 mi., 2117 ft.
Elevation: 72 ft.
Relative: Higher

Site Name : CITIZENS & BUILDERS FEDERAL SAVINGS
CYPRESS ST
PENSACOLA, FL 32501

Database(s) : [LUST - FL] ***(cont.)***

Envirosite ID: 8004383
EPA ID: N/R

LUST - FL ***(cont.)***

Facility Type :	Fuel user/Non-retail
Phone :	N/R
Last Date in Agency List :	2022-06-28

Owner Information

Owner ID :	4061
Owner Name :	CITIZENS & BUILDERS FEDERAL
Owner Address 1 :	PO BOX 12486, PENSACOLA, FL 32573
Owner Address 2 :	N/R
Contact :	BOB GRISSOM
Owner Phone :	9044351114

Discharge Details

Discharge Date :	1989-08-28
Status Date :	1991-07-19
Status Description :	NFA COMPLETE
DEP Code :	P
Description :	CLEANUP REQUIRED
Score Date :	1998-01-06
Score :	10
CU Status :	N/R

Discharge Date :	1989-10-13
Status Date :	1991-07-19
Status Description :	NFA COMPLETE
DEP Code :	P
Description :	CLEANUP REQUIRED
Score Date :	1998-01-06
Score :	10
CU Status :	N/R

Oculus Note :	Use the Public Oculus Login button to enter the Oculus Website
Oculus Hyperlink :	Click here for hyperlink provided by the agency.

Map Id: 33
Direction: ENE
Distance: 0.410 mi., 2168 ft.
Elevation: N/R
Relative: N/R

Site Name : N/R
87.234562, -49.0
FL

Database(s) : [GWCA - FL]

Envirosite ID: 49203434
EPA ID: N/R

GWCA - FL

Zone ID :	17993737
County :	ESCAMBIA
USGS Quads :	5258

Map Id: 33
Direction: ENE
Distance: 0.410 mi., 2168 ft.
Elevation: N/R
Relative: N/R

Site Name : N/R
87.234562, -49.0
FL

Database(s) : [GWCA - FL] ***(cont.)***

Envirosite ID: 49203434
EPA ID: N/R

GWCA - FL ***(cont.)***

Contaminants : Flouride, Nitrate(N), Trichloroethylene, Tetrachloroethylene, Dichloroethane-1,2, Benzene, Dichloroethylene-1,1

Map Id: F34
Direction: WNW
Distance: 0.413 mi., 2183 ft.
Elevation: 67 ft.
Relative: Higher

Site Name : HAPPY SHOPPER | CIRCLE K #8233
2100 N PACE BLVD
PENSACOLA, FL 32501

Database(s) : [LUST - FL]

Envirosite ID: 1508655
EPA ID: N/R

LUST - FL

Facility Name : CIRCLE K #8233
Facility Address : 2100 N PACE BLVD, PENSACOLA, 32501
County : ESCAMBIA

Site Details
Facility ID : 8507720
Facility Status : CLOSED
Facility Type : Retail Station
Phone : (850) 433-8566
Last Date in Agency List : 2018-02-12

Owner Information
Owner ID : N/R
Owner Name : N/R
Owner Address 1 : N/R
Owner Address 2 : N/R
Contact : N/R
Owner Phone : N/R

Discharge Details
Discharge Date : 2006-06-23
Status Date : 2007-07-11
Status Description : NFA COMPLETE
DEP Code : P
Description : CLEANUP REQUIRED
Score Date : 2006-11-29
Score : 00030
CU Status : NFA

Discharge Date : 1988-12-28
Status Date : 2001-05-29
Status Description : CLEANUP NOT REQUIRED

Map Id: F34
Direction: WNW
Distance: 0.413 mi., 2183 ft.
Elevation: 67 ft.
Relative: Higher

Site Name : HAPPY SHOPPER | CIRCLE K #8233
2100 N PACE BLVD
PENSACOLA, FL 32501

Database(s) : [LUST - FL] ***(cont.)***

Envirosite ID: 1508655
EPA ID: N/R

LUST - FL ***(cont.)***

DEP Code :	P
Description :	NO CLEANUP REQUIRED
Score Date :	N/R
Score :	N/R
CU Status :	NREQ
Oculus Note :	Use the Public Oculus Login button to enter the Oculus Website
Oculus Hyperlink :	Click here for hyperlink provided by the agency.
Facility Name :	HAPPY SHOPPER
Facility Address :	2100 N PACE BLVD, PENSACOLA, 32501
County :	ESCAMBIA

Site Details

Facility ID :	8507720
Facility Status :	OPEN
Facility Type :	Retail Station
Phone :	8507122971
Last Date in Agency List :	2022-06-28

Owner Information

Owner ID :	16473
Owner Name :	PATEL, KISHORBHAI & DEMAYANTI K PATEL
Owner Address 1 :	14710 INNERARITY POINT RD, PENSACOLA, FL 32507
Owner Address 2 :	ATTN: STOR TANK REGIS
Contact :	KISHOR PATEL
Owner Phone :	8507212971

Discharge Details

Discharge Date :	1988-12-28
Status Date :	2001-05-29
Status Description :	CLEANUP NOT REQUIRED
DEP Code :	P
Description :	NO CLEANUP REQUIRED
Score Date :	N/R
Score :	N/R
CU Status :	N/R

Discharge Date :	2006-06-23
Status Date :	2007-07-11
Status Description :	NFA COMPLETE
DEP Code :	P
Description :	CLEANUP REQUIRED
Score Date :	2006-11-29
Score :	30
CU Status :	N/R

Map Id: F34
Direction: WNW
Distance: 0.413 mi., 2183 ft.
Elevation: 67 ft.
Relative: Higher

Site Name : HAPPY SHOPPER | CIRCLE K #8233
2100 N PACE BLVD
PENSACOLA, FL 32501

Database(s) : [LUST - FL] ***(cont.)***

Envirosite ID: 1508655
EPA ID: N/R

LUST - FL ***(cont.)***

Oculus Note :	Use the Public Oculus Login button to enter the Oculus Website
Oculus Hyperlink :	Click here for hyperlink provided by the agency.

Map Id: G35
Direction: WSW
Distance: 0.429 mi., 2266 ft.
Elevation: 75 ft.
Relative: Higher

Site Name : GULF COAST SIGN CO | MERCURY FREIGHT LINES
1201 N P ST
PENSACOLA, FL

Database(s) : [LAST - FL, LUST - FL]

Envirosite ID: 1632452
EPA ID: N/R

LAST - FL

Facility Name :	GULF COAST SIGN CO
Facility Address :	1201 N P ST, PENSACOLA, 32505
County :	ESCAMBIA

Site Details

Facility ID :	8942957
Facility Status :	CLOSED
Facility Type :	Fuel user/Non-retail
Phone :	9044382131
Last Date in Agency List :	2022-06-28

Owner Information

Owner ID :	1641
Owner Name :	BAY REALTY AM SOUTH BANK
Owner Address 1 :	PO BOX 1628, MOBILE, AL 36633
Owner Address 2 :	N/R
Contact :	GENE REEVES
Owner Phone :	2054388101

Discharge Details

Discharge Date :	1988-12-30
Status Date :	2001-05-29
Status Description :	CLEANUP NOT REQUIRED
DEP Code :	P
Description :	NO CLEANUP REQUIRED
Score Date :	N/R
Score :	N/R
CU Status :	N/R

Oculus Note :	Use the Public Oculus Login button to enter the Oculus Website
Oculus Hyperlink :	Click here for hyperlink provided by the agency.

Map Id: G35
Direction: WSW
Distance: 0.429 mi., 2266 ft.
Elevation: 75 ft.
Relative: Higher

Site Name : GULF COAST SIGN CO | MERCURY FREIGHT LINES
1201 N P ST
PENSACOLA, FL

Database(s) : [LAST - FL, LUST - FL] ***(cont.)***

Envirosite ID: 1632452
EPA ID: N/R

LUST - FL

Facility Name :	GULF COAST SIGN CO
Facility Address :	1201 N P ST, PENSACOLA, 32505
County :	ESCAMBIA

Site Details

Facility ID :	8942957
Facility Status :	CLOSED
Facility Type :	Fuel user/Non-retail
Phone :	(904) 438-2131
Last Date in Agency List :	2015-11-16

Owner Information

Owner ID :	N/R
Owner Name :	N/R
Owner Address 1 :	N/R
Owner Address 2 :	N/R
Contact :	N/R
Owner Phone :	N/R

Discharge Details

Discharge Date :	1988-12-30
Status Date :	2001-05-29
Status Description :	CLEANUP NOT REQUIRED
DEP Code :	P
Description :	NO CLEANUP REQUIRED
Score Date :	N/R
Score :	N/R
CU Status :	NREQ

Oculus Note :	Use the Public Oculus Login button to enter the Oculus Website
Oculus Hyperlink :	N/R

Map Id: E36
Direction: WSW
Distance: 0.448 mi., 2363 ft.
Elevation: 75 ft.
Relative: Higher

Site Name : THOMPSON IRENE H | J & J TIRE SERVICE | J & J TOWING AND RECOVERY
1101 N PACE BLVD
PENSACOLA, FL

Database(s) : [LUST - FL]

Envirosite ID: 1500467
EPA ID: N/R

LUST - FL

Facility Name :	THOMPSON IRENE H
Facility Address :	1101 N PACE BLVD, PENSACOLA, 32505

Map Id: E36
Direction: WSW
Distance: 0.448 mi., 2363 ft.
Elevation: 75 ft.
Relative: Higher

Site Name : THOMPSON IRENE H | J & J TIRE SERVICE | J & J TOWING AND RECOVERY
1101 N PACE BLVD
PENSACOLA, FL

Database(s) : [LUST - FL] ***(cont.)***

Envirosite ID: 1500467
EPA ID: N/R

LUST - FL ***(cont.)***

County : ESCAMBIA

Site Details
Facility ID : 8842303
Facility Status : CLOSED
Facility Type : Fuel user/Non-retail
Phone : 8504354811
Last Date in Agency List : 2022-06-28

Owner Information
Owner ID : 56073
Owner Name : TRUST OF IRENE H THOMPSON
Owner Address 1 : P O BOX 1296, GULF BREEZE, FL 32562
Owner Address 2 : ATTN: JIM KEHOE
Contact : JIM KEHOE
Owner Phone : 8504354811

Discharge Details
Discharge Date : 1988-11-30
Status Date : 2004-03-24
Status Description : NFA COMPLETE
DEP Code : P
Description : CLEANUP REQUIRED
Score Date : 2001-12-18
Score : 60
CU Status : N/R

Oculus Note : Use the Public Oculus Login button to enter the Oculus Website
Oculus Hyperlink : Click here for hyperlink provided by the agency.

Map Id: F37
Direction: WNW
Distance: 0.450 mi., 2376 ft.
Elevation: 70 ft.
Relative: Higher

Site Name : JORDAN TILE CO
2111 N PACE BLVD
PENSACOLA, FL 32505

Database(s) : [LUST - FL]

Envirosite ID: 1632830
EPA ID: N/R

LUST - FL

Facility Name : JORDAN TILE CO
Facility Address : 2111 N PACE BLVD, PENSACOLA, 32505
County : ESCAMBIA

Map Id: F37
Direction: WNW
Distance: 0.450 mi., 2376 ft.
Elevation: 70 ft.
Relative: Higher

Site Name : JORDAN TILE CO
2111 N PACE BLVD
PENSACOLA, FL 32505

Database(s) : [LUST - FL] ***(cont.)***

Envirosite ID: 1632830
EPA ID: N/R

LUST - FL ***(cont.)***

Site Details

Facility ID :	9201752
Facility Status :	CLOSED
Facility Type :	Fuel user/Non-retail
Phone :	9047349188
Last Date in Agency List :	2022-06-28

Owner Information

Owner ID :	4780
Owner Name :	CORRIVEAU, MITCHELL S & CHERYL J
Owner Address 1 :	7798 BARDMOOR HILL CIR, ORLANDO, FL 32835
Owner Address 2 :	N/R
Contact :	MITCHELL OR CHERYL CORRIVEAU
Owner Phone :	N/R

Discharge Details

Discharge Date :	1992-06-25
Status Date :	2001-05-29
Status Description :	CLEANUP NOT REQUIRED
DEP Code :	P
Description :	NO CLEANUP REQUIRED
Score Date :	N/R
Score :	N/R
CU Status :	N/R

Oculus Note :	Use the Public Oculus Login button to enter the Oculus Website
Oculus Hyperlink :	Click here for hyperlink provided by the agency.

Map Id: G38
Direction: WSW
Distance: 0.469 mi., 2478 ft.
Elevation: 75 ft.
Relative: Higher

Site Name : TOM THUMB FOOD STORE # 141 |
SWIFTY SERVE #4511
2200 W GARDEN ST
PENSACOLA, FL

Database(s) : [LUST - FL]

Envirosite ID: 32440808
EPA ID: N/R

LUST - FL

Facility Name :	TOM THUMB FOOD STORE # 141
Facility Address :	2200 W GARDEN ST, PENSACOLA, 32505
County :	ESCAMBIA

Site Details

Facility ID :	8519918
Facility Status :	OPEN

Map Id: G38
Direction: WSW
Distance: 0.469 mi., 2478 ft.
Elevation: 75 ft.
Relative: Higher

Site Name : TOM THUMB FOOD STORE # 141 |
SWIFTY SERVE #4511
2200 W GARDEN ST
PENSACOLA, FL

Database(s) : [LUST - FL] ***(cont.)***

Envirosite ID: 32440808
EPA ID: N/R

LUST - FL ***(cont.)***

Facility Type :	Retail Station
Phone :	(850) 682-5171
Last Date in Agency List :	2018-04-23

Owner Information

Owner ID :	N/R
Owner Name :	N/R
Owner Address 1 :	N/R
Owner Address 2 :	N/R
Contact :	N/R
Owner Phone :	N/R

Discharge Details

Discharge Date :	2010-07-02
Status Date :	2010-12-22
Status Description :	NFA COMPLETE
DEP Code :	P
Description :	CLEANUP REQUIRED
Score Date :	N/R
Score :	N/R
CU Status :	NFA

Discharge Date :	1987-09-11
Status Date :	1995-09-08
Status Description :	RA ONGOING
DEP Code :	P
Description :	CLEANUP REQUIRED
Score Date :	2009-03-26
Score :	00026
CU Status :	RA

Oculus Note :	Use the Public Oculus Login button to enter the Oculus Website
Oculus Hyperlink :	Click here for hyperlink provided by the agency.

Map Id: G39
Direction: WSW
Distance: 0.470 mi., 2484 ft.
Elevation: 75 ft.
Relative: Higher

Site Name : GULF POWER WEST HILL SUBSTATION |
GP WEST HILL SUBSTATION
CORNER OF BRAINERD AND Q STREET
PENSACOLA | Pensacola, FL 32505

Database(s) : [E C - FL, RESP PARTY - FL]

Envirosite ID: 1611937
EPA ID: N/R

E C - FL

Facility Name :	GULF POWER WEST HILL SUBSTATION

Map Id: G39
Direction: WSW
Distance: 0.470 mi., 2484 ft.
Elevation: 75 ft.
Relative: Higher

Site Name : GULF POWER WEST HILL SUBSTATION | GP WEST HILL SUBSTATION
CORNER OF BRAINERD AND Q STREET
PENSACOLA | Pensacola, FL 32505

Database(s) : [E C - FL, RESP PARTY - FL] ***(cont.)***

Envirosite ID: 1611937
EPA ID: N/R

E C - FL ***(cont.)***

Facility Address :	Corner of Brainerd and Q Street, Pensacola, FL 32505
Facility ID :	FIESTA-129852
Site ID :	ERIC_6750
Facility Name :	GULF POWER WEST HILL SUBSTATION
Site Name :	GULF POWER WEST HILL SUBSTATION
Institutional Control Date :	2009-11-19
Institutional Control ID :	IC-559
Institutional Control :	DIGGING RESTRICTION
Institutional Mechanisms :	Declaration of Restrictive Covenant
Program Code :	RESPONSPARTY
Program Name :	Responsible Party Cleanup
Institutional Restrictions :	Digging, Groundwater Use, Soil Exposure
Institutional Control Effective Date:	2009-11-25
Contaminated Media :	Groundwater, Soil
Contaminants :	Arsenic
Engineering Controls :	Permeable cap
Comments :	INSTITUTIONAL CONTROL TYPE 2: DRILLING DEEPER THAN 12FT AND NO SOIL EXCAVATION
Counties :	Escambia
Book Number :	6533
Page Number :	772
DEP Office :	NWD
WMD :	NWFWMD
Site Documents :	Click here for hyperlink provided by the agency.
All Facility ID(s) :	FIESTA-129852
All Site ID(s) :	ERIC_6750
All Site Names :	GULF POWER WEST HILL SUBSTATION
Last Date in Agency List :	2022-06-09
Facility Name :	GULF POWER WEST HILL SUBSTATION
Facility Address :	CORNER OF BRAINERD AND Q STREET, PENSACOLA, FL 32505
Facility ID :	N/R
Site ID :	COM_166245
Facility Name :	N/R
Site Name :	N/R
Institutional Control Date :	2009-11-19
Institutional Control ID :	N/R
Institutional Control :	DIGGING RESTRICTION
Institutional Mechanisms :	RESTRICTIVE COVENANT
Program Code :	N/R
Program Name :	HSWA
Institutional Restrictions :	N/R
Institutional Control Effective Date:	N/R
Contaminated Media :	SOIL
Contaminants :	METAL - OTHER
Engineering Controls :	SOIL CAP

Map Id: G39
Direction: WSW
Distance: 0.470 mi., 2484 ft.
Elevation: 75 ft.
Relative: Higher

Site Name : GULF POWER WEST HILL SUBSTATION | GP WEST HILL SUBSTATION
CORNER OF BRAINERD AND Q STREET
PENSACOLA | Pensacola, FL 32505

Database(s) : [E C - FL, RESP PARTY - FL] ***(cont.)***

Envirosite ID: 1611937
EPA ID: N/R

E C - FL ***(cont.)***

Comments :	INSTITUTIONAL CONTROL TYPE 2: DRILLING DEEPER THAN 12FT AND NO SOIL EXCAVATION
Counties :	N/R
Book Number :	N/R
Page Number :	N/R
DEP Office :	N/R
WMD :	N/R
Site Documents :	Click here for hyperlink provided by the agency.
All Facility ID(s) :	N/R
All Site ID(s) :	N/R
All Site Names :	N/R
Last Date in Agency List :	2018-12-05

RESP PARTY - FL

Facility Name :	GP WEST HILL SUBSTATION
Facility Address :	CORNER OF BRAINERD AND Q STREET, PENSACOLA, 32505
Site ID :	166245
Project ID :	235397
Status :	CLOSED
District :	NWD
ISDR Date :	1988-04-04
Project MGR :	HARDING_D
OGC Number :	N/R
Contaminants :	N/R
Offsite COC :	Y
Priority Score :	N/R
County ID :	17
Datum ID :	WGS84
Method ID :	DPHO
Feature :	N/R
Object of Interest :	CAP_RAP SITE
Proximity :	EXACT
Collect Username :	WILLIAMS_CA
Collect Affiliation :	Florida Department of Environmental Protection
Collect Program ID :	CL
Collect Date :	2010-04-06 00:00:00
Map Source :	442
Map Source Scale :	2004_DOQQ
Interpolation Scale :	442
Coordinate Accuracy ID :	3
Verify Method ID :	DPHO
Verify Username :	WILLIAMS_CA
Verify Affiliation :	Florida Department of Environmental Protection
Verifying Program ID :	CL
Verification Date :	2010-04-06 14:13:20
Documents :	Click here for hyperlink provided by the agency.
Latitude :	30.424503
Longitude :	87.242996
Last Date in Agency List :	2021-04-22

Map Id: G40
Direction: WSW
Distance: 0.471 mi., 2486 ft.
Elevation: 75 ft.
Relative: Higher

Site Name : GULF POWER WEST HILL SUBSTATION
Corner of Brainerd and Q Street
Pensacola, FL 32505

Database(s) : [SHWS ERIC - FL]

Envirosite ID: 1459503
EPA ID: N/R

SHWS ERIC - FL

Facility Name :	GULF POWER WEST HILL SUBSTATION
Facility Address :	Corner of Brainerd and Q Street, Pensacola, FL 32505
County :	Escambia
ERIC ID :	ERIC_6750
Site Status :	OPEN
Source Facility Name :	GULF POWER WEST HILL SUBSTATION
Source Facility ID :	129852
Program :	Responsible Party Cleanup
Program Type :	RESPONSPARTY
Program Status :	ACTIVE
District :	NWD
Waste Management Office :	NWFWMD
ICR Indicator :	Y
Discharge Date :	N/R
Site Manager :	N/R
Site Phase Description :	Phase 4 - Design Implementation
Offsite Contamination :	NOCONTAM
Datum ID :	WGS84
Agency Hyperlink :	Click here for hyperlink provided by the agency.
Latitude :	30.424518
Longitude :	-87.243012
Last Date in Agency List :	2022-06-23

Map Id: F41
Direction: WNW
Distance: 0.494 mi., 2611 ft.
Elevation: 77 ft.
Relative: Higher

Site Name : THE RENAISSANCE MAN
2203 W. PACE BLVD.
Pensacola | PENSACOLA, FL 32501

Database(s) : [FED BROWNFIELDS]

Envirosite ID: 1451336
EPA ID: N/R

FED BROWNFIELDS

Facility Name :	The Renaissance Man
Facility Address :	2203 W. Pace Blvd., Pensacola, FL 32501

Site Details

ACRES Property ID :	57661
Property Size (acres) :	0.5
Local Property Number(s) :	172S301500011017
Ownership Entity :	Government
Current Owner :	Adrian F. Brown
Did Ownership Change :	N
SFLLP fact into the ownership :	N/R
Latitude :	30.4354815
Longitude :	-87.2403914
Horizontal Collection Method :	Interpolation-Map
Source Map Scale :	N/R
Reference Point :	Other Point

Map Id: F41
Direction: WNW
Distance: 0.494 mi., 2611 ft.
Elevation: 77 ft.
Relative: Higher

Site Name : THE RENAISSANCE MAN
2203 W. PACE BLVD.
Pensacola | PENSACOLA, FL 32501

Database(s) : [FED BROWNFIELDS] ***(cont.)***

Envirosite ID: 1451336
EPA ID: N/R

FED BROWNFIELDS ***(cont.)***

Horizontal Reference Datum : World Geodetic System of 1984

Description/History :

Mr. Kevin Marchetti, owner and operation of the Renaissance Man, operates a design metal fabrication company on site, and is under contract to purchase the property from Mr. Brown. The property has a history of soil and ground water contamination from previous metal fabrication and painting operations conducted by Mr. Brown. Mr. Marchetti entered the program to obtain ESA financial assistance in order to satisfy AAI Due Diligence Prospective Purchaser obligations. The Phase I ESA identified REC and Phase II ESA was subsequently conducted. The Phase II sampling identified levels of Cadmium slightly above the 5ppb level GCTLs. Supplemental sampling was conducted and verified that the Cadmium level was below detection limits at 4.5 ppb. The consultant recommended no further investigation was needed and all ESA operations have been completed. Mr. Marchetti is expected to complete the purchase of the property. He plans to expand the building and has indicated that he will be hiring one or two new employees in the near future. The Phase I ESA was paid for with EPA Brownfields Pilot Grant funding. The Phase II ESA and Supplemental Sampling was paid for with CDBG funding. (PPF-10/31/06)

Last Date in Agency List : 2022-02-28

Additional Details

Past Use: Greenspace (acres) :	N/R
Past Use: Residential (acres) :	N/R
Past Use: Commercial (acres) :	N/R
Past Use: Industrial (acres) :	N/R
Past Use: Multistory (acres) :	N/R
Cleanup Required :	N
Contaminants Found: Controlled Substances:	N/R
Contaminants Found: Petroleum :	N/R
Contaminants Found: Asbestos :	N/R
Contaminants Found: Lead :	N/R
Contaminants Found: PAHs :	N/R
Contaminants Found: PCBs :	N/R
Contaminants Found: VOCs :	N/R
Contaminants Found: Selenium :	N/R
Contaminants Found: Iron :	N/R
Contaminants Found: Arsenic :	N/R
Contaminants Found: Cadmium :	N/R
Contaminants Found: Chromium :	N/R
Contaminants Found: Copper :	N/R
Contaminants Found: Mercury :	N/R
Contaminants Found: Nickel :	N/R
Contaminants Found: Pesticides :	N/R
Contaminants Found: SVOCs :	N/R
Contaminants Found: Other Metals :	N/R
Contaminants Found: Other :	N/R
Contaminants Found: Other (Descr) :	N/R
Contaminants Found: Unknown :	N/R
Contaminants Found: None :	N/R
Contaminants Cleaned Up: Controlled Substances:	N/R
Contaminants Cleaned Up: Petroleum :	N/R
Contaminants Cleaned Up: Asbestos :	N/R
Contaminants Cleaned Up: Lead :	N/R
Contaminants Cleaned Up: PAHs :	N/R
Contaminants Cleaned Up: PCBs :	N/R

Map Id: F41
Direction: WNW
Distance: 0.494 mi., 2611 ft.
Elevation: 77 ft.
Relative: Higher

Site Name : THE RENAISSANCE MAN
2203 W. PACE BLVD.
Pensacola | PENSACOLA, FL 32501

Database(s) : [FED BROWNFIELDS] ***(cont.)***

Envirosite ID: 1451336
EPA ID: N/R

FED BROWNFIELDS ***(cont.)***

Contaminants Cleaned Up: VOCs :	N/R
Contaminants Cleaned Up: Selenium :	N/R
Contaminants Cleaned Up: Iron :	N/R
Contaminants Cleaned Up: Arsenic :	N/R
Contaminants Cleaned Up: Cadmium :	N/R
Contaminants Cleaned Up: Chromium :	N/R
Contaminants Cleaned Up: Copper :	N/R
Contaminants Cleaned Up: Mercury :	N/R
Contaminants Cleaned Up: Nickel :	N/R
Contaminants Cleaned Up: Pesticides :	N/R
Contaminants Cleaned Up: SVOCs :	N/R
Contaminants Cleaned Up: Other Metals:	N/R
Contaminants Cleaned Up: Other :	N/R
Contaminants Cleaned Up: Other (Descr):	N/R
Contaminants Cleaned Up: Unknown :	N/R
Contaminants Cleaned Up: None :	N/R
Media Affected: Air :	N/R
Media Affected: Sediments :	N/R
Media Affected: Soil :	N/R
Media Affected: Drinking Water :	N/R
Media Affected: Ground Water :	N/R
Media Affected: Surface Water :	N/R
Media Affected: Bldg Materials :	N/R
Media Affected: Indoor Air :	N/R
Media Affected: Unknown :	N/R
Media Cleaned Up: Air :	N/R
Media Cleaned Up: Sediments :	N/R
Media Cleaned Up: Soil :	N/R
Media Cleaned Up: Drinking Water :	N/R
Media Cleaned Up: Ground Water :	N/R
Media Cleaned Up: Surface Water :	N/R
Media Cleaned Up: Bldg Materials :	N/R
Media Cleaned Up: Indoor Air :	N/R
Media Cleaned Up: Unknown :	N/R
ST/Tribal Prg ID Number :	N/R
Further Action/Cleanup :	N/R
Enrollment ST/Tribal Prg :	N/R
Institutional Ctrl (ICs) Req? :	U
IC Category: Proprietary Controls :	N/R
IC Category: Informational Devices :	N/R
IC Category: Governmental Controls :	N/R
IC Category: Enforcement/Permit Tools:	N/R
ICs in Place? :	N/R
Date ICs in Place :	N/R
Future Use: Greenspace :	N/R
Future Use: Residential :	N/R
Future Use: Commercial :	N/R
Future Use: Industrial :	N/R
Future Use: Multistory (acres) :	N/R

Assessment Details

Cooperative Agreement Number :	98458698
Type of Brownfields Grant :	Assessment
Type of Funding :	N/R

Map Id: F41
Direction: WNW
Distance: 0.494 mi., 2611 ft.
Elevation: 77 ft.
Relative: Higher

Site Name : THE RENAISSANCE MAN
2203 W. PACE BLVD.
Pensacola | PENSACOLA, FL 32501

Database(s) : [FED BROWNFIELDS] ***(cont.)***

Envirosite ID: 1451336
EPA ID: N/R

FED BROWNFIELDS ***(cont.)***

Grant Recipient Name :	Escambia County
IC Data Address :	N/R
Redevelopment Completion Date :	N/R
Cleanup Start Date :	N/R
Cleanup Completion Date :	N/R
Redevelopment Start Date :	N/R
Number of Cleanup and Redev Jobs :	N/R
Acreage and Greenspace Created :	N/R
Photographs are Available :	Y
Video is Available :	N
Accomplishment Counted :	N
Assessment Phase :	Phase II Environmental Assessment
Assessment Start Date :	2006-09-05
Assessment Completion Date :	2006-09-05
Amount of Assessment Funding :	20610.84
Source of Assessment Funding :	CDBG
Entity Providing Assessment Funds :	Other Federal Funding
Source of Cleanup Funding :	N/R
Entity Providing Cleanup Funds :	N/R
Amount of Cleanup Funding :	N/R
Source of Redevelopment Funding :	N/R
Entity Prvding Redevelopment Funds :	N/R
Amount of Redevelopment Funding :	N/R

Cooperative Agreement Number :	98458698
Type of Brownfields Grant :	Assessment
Type of Funding :	N/R
Grant Recipient Name :	Escambia County
IC Data Address :	N/R
Redevelopment Completion Date :	N/R
Cleanup Start Date :	N/R
Cleanup Completion Date :	N/R
Redevelopment Start Date :	N/R
Number of Cleanup and Redev Jobs :	N/R
Acreage and Greenspace Created :	N/R
Photographs are Available :	Y
Video is Available :	N
Accomplishment Counted :	N
Assessment Phase :	Phase I Environmental Assessment
Assessment Start Date :	2006-04-01
Assessment Completion Date :	2006-04-01
Amount of Assessment Funding :	2000
Source of Assessment Funding :	EPA
Entity Providing Assessment Funds :	US EPA - Brownfields Assessment Cooperative Agreement
Source of Cleanup Funding :	N/R
Entity Providing Cleanup Funds :	N/R
Amount of Cleanup Funding :	N/R
Source of Redevelopment Funding :	N/R
Entity Prvding Redevelopment Funds :	N/R
Amount of Redevelopment Funding :	N/R

No unmappable sites reported.

FEDERAL RCRA NON-CORRACTS TSD FACILITIES LIST

ARCHIVED RCRA TSDF: Resource Conservation and Recovery Act hazardous waste transportation storage disposal and treatment facilities

Agency Version Date: 03/28/2022
Agency Update Frequency: Quarterly
Planned Next Contact: 09/19/2022
Agency: U.S. Environmental Protection Agency
Agency Contact: 215-814-2469
Most Recent Contact: 06/22/2022

RCRA_TSDF: Resource Conservation and Recovery Act hazardous waste transportation storage disposal and treatment facilities

Agency Version Date: 03/28/2022
Agency Update Frequency: Quarterly
Planned Next Contact: 09/19/2022
Agency: U.S. Environmental Protection Agency
Agency Contact: 215-814-2469
Most Recent Contact: 06/22/2022

FEDERAL, STATE, AND TRIBAL REGISTERED STORAGE TANK LISTS

FEMA UST: FEMA underground storage tank listing

Agency Version Date: 10/08/2021
Agency Update Frequency: Varies
Planned Next Contact: 09/23/2022
Agency: FEMA
Agency Contact: 202-212-5283
Most Recent Contact: 06/27/2022

INDIAN UST R4: Underground Storage Tanks on Indian Land in EPA Region 4

Agency Version Date: 05/12/2022
Agency Update Frequency: Semi Annually
Planned Next Contact: 08/08/2022
Agency: U.S. Environmental Protection Agency Region 4
Agency Contact: 855-246-3642
Most Recent Contact: 05/12/2022

AST - FL: Aboveground storage tank listing

Agency Version Date: 05/05/2022
Agency Update Frequency: Quarterly
Planned Next Contact: 08/01/2022
Agency: Department of Environmental Protection
Agency Contact: 850-245-8705
Most Recent Contact: 05/05/2022

HIST AST - FL: List of aboveground storage tank that are no longer in current agency list.

Agency Version Date: 11/19/2018
Agency Update Frequency: Annually
Planned Next Contact: 10/03/2022
Agency: Department of Environmental Protection
Agency Contact: 850-245-8705
Most Recent Contact: 07/07/2022

HIST UST - FL: List of underground storage tanks that is no longer in current agency list.

Agency Version Date: 01/28/2019
Agency Update Frequency: Annually
Planned Next Contact: 10/06/2022
Agency: Department of Environmental Protection
Agency Contact: 850-245-8705
Most Recent Contact: 07/11/2022

UST - FL: Underground storage tank listing

Agency Version Date: 05/05/2022
Agency Update Frequency: Quarterly
Planned Next Contact: 08/01/2022
Agency: Department of Environmental Protection
Agency Contact: 850-245-8705
Most Recent Contact: 05/05/2022

FEDERAL CERCLIS LIST

CERCLIS NFRAP: The CERCLIS sites with No Further Remedial Action Planned from the CERCLIS program database. The Environmental Protection Agency decommissioned the CERCLIS data in 2014. The last update was November 12, 2013.

Agency Version Date: 04/26/2022
Agency Update Frequency: Quarterly
Planned Next Contact: 07/22/2022
Agency: U.S. Environmental Protection Agency
Agency Contact: 800-424-9346
Most Recent Contact: 04/26/2022

FEDERAL CERCLIS LIST (cont.)

CERCLIS-HIST: The CERCLIS program database contains information on the assessment and remediation of federal hazardous waste sites. The Environmental Protection Agency decommissioned the CERCLIS data in 2014. The last update was November 12, 2013.

Agency Version Date: 04/26/2022
Agency Update Frequency: Quarterly
Planned Next Contact: 07/22/2022
Agency: U.S. Environmental Protection Agency
Agency Contact: 800-424-9346
Most Recent Contact: 04/26/2022

FEDERAL FACILITY: Sites where Federal Facilities Restoration and Reuse Office (FFRRO) arranged cleanup for Base Closure and Property Transfer at Federal Facilities

Agency Version Date: 04/26/2022
Agency Update Frequency: Varies
Planned Next Contact: 07/22/2022
Agency: U.S. Environmental Protection Agency
Agency Contact: 703-603-8712
Most Recent Contact: 04/26/2022

FEDERAL RCRA CORRACTS FACILITIES LIST

CORRACTS: List of facilities where Resource Conservation and Recovery Act Corrective Action Program used to investigate and remediate hazardous releases

Agency Version Date: 03/28/2022
Agency Update Frequency: Quarterly
Planned Next Contact: 09/19/2022
Agency: U.S. Environmental Protection Agency
Agency Contact: 202-566-1667
Most Recent Contact: 06/22/2022

HIST CORRACTS 2: List of facilities where Resource Conservation and Recovery Act Corrective Action Program used to investigate and remediate hazardous releases that are no longer in current agency list.

Agency Version Date: 10/12/2018
Agency Update Frequency: Annually
Planned Next Contact: 08/17/2022
Agency: U.S. Environmental Protection Agency
Agency Contact: 202-566-1667
Most Recent Contact: 05/23/2022

FEDERAL DELISTED NPL SITE LIST

DELISTED NPL: National Priority List of sites that were delisted and no longer require action

Agency Version Date: 04/26/2022
Agency Update Frequency: Quarterly
Planned Next Contact: 07/22/2022
Agency: U.S. Environmental Protection Agency
Agency Contact: 703-603-8867
Most Recent Contact: 04/26/2022

FEDERAL ERNS LIST

ERNS: Emergency Response Notification System records of reported spills

Agency Version Date: 04/19/2022
Agency Update Frequency: Annually
Planned Next Contact: 07/15/2022
Agency: National Response Center United States Coast Guard
Agency Contact: N/R
Most Recent Contact: 04/19/2022

FEDERAL INSTITUTIONAL CONTROLS / ENGINEERING CONTROLS REGISTRIES

FED E C: Federal listing of remediation sites with engineering controls

Agency Version Date: 05/20/2022
Agency Update Frequency: Varies
Planned Next Contact: 08/16/2022
Agency: U.S. Environmental Protection Agency
Agency Contact: 800-424-9346
Most Recent Contact: 05/20/2022

FEDERAL INSTITUTIONAL CONTROLS / ENGINEERING CONTROLS REGISTRIES (cont.)

FED I C: Federal listing of remediation sites with institutional controls

Agency Version Date: 05/20/2022
Agency Update Frequency: Varies
Planned Next Contact: 08/16/2022
Agency: U.S. Environmental Protection Agency
Agency Contact: 800-424-9346
Most Recent Contact: 05/20/2022

RCRA IC_EC: Sites with institutional or engineering controls related to Resource Conservation and Recovery Act

Agency Version Date: 05/03/2022
Agency Update Frequency: Varies
Planned Next Contact: 07/29/2022
Agency: U.S. Environmental Protection Agency
Agency Contact: 215-814-2469
Most Recent Contact: 05/03/2022

FEDERAL, STATE, AND TRIBAL LEAKING STORAGE TANK LISTS

HIST INDIAN LUST R4: Historical Leaking Underground Storage Tanks on Indian Land in EPA Region 4

Agency Version Date: 08/23/2021
Agency Update Frequency: Quarterly
Planned Next Contact: 08/08/2022
Agency: U.S. Environmental Protection Agency Region 4
Agency Contact: 855-246-3642
Most Recent Contact: 05/12/2022

INDIAN LUST R4: Leaking Underground Storage Tanks on Indian Land in EPA Region 4

Agency Version Date: 05/12/2022
Agency Update Frequency: Semi Annually
Planned Next Contact: 08/08/2022
Agency: U.S. Environmental Protection Agency Region 4
Agency Contact: 855-246-3642
Most Recent Contact: 05/12/2022

LAST - FL: Leaking Aboveground Storage Tank Listing

Agency Version Date: 05/05/2022
Agency Update Frequency: Varies
Planned Next Contact: 08/01/2022
Agency: Department of Environmental Protection
Agency Contact: 850-245-8705
Most Recent Contact: 05/05/2022

LUST - FL: Leaking underground storage tank sites listing

Agency Version Date: 05/05/2022
Agency Update Frequency: Quarterly
Planned Next Contact: 08/01/2022
Agency: Department of Environmental Protection
Agency Contact: 850-245-8705
Most Recent Contact: 05/05/2022

FEDERAL RCRA GENERATORS LIST

HIST RCRA_CESQG: List of Resource Conservation and Recovery Act licensed conditionally exempt small quantity generators that are no longer in current agency list.

Agency Version Date: 10/12/2018
Agency Update Frequency: Annually
Planned Next Contact: 08/17/2022
Agency: U.S. Environmental Protection Agency
Agency Contact: 215-814-2469
Most Recent Contact: 05/23/2022

HIST RCRA_LQG: List of Resource Conservation and Recovery Act licensed large quantity generators that are no longer in current agency list.

Agency Version Date: 10/12/2018
Agency Update Frequency: Annually
Planned Next Contact: 08/17/2022
Agency: U.S. Environmental Protection Agency
Agency Contact: 215-814-2469
Most Recent Contact: 05/23/2022

HIST RCRA_NONGEN: List of Resource Conservation and Recovery Act licensed non-generators that are no longer in current agency list.

Agency Version Date: 10/12/2018
Agency Update Frequency: Annually
Planned Next Contact: 08/17/2022
Agency: U.S. Environmental Protection Agency
Agency Contact: 215-814-2469
Most Recent Contact: 05/23/2022

FEDERAL RCRA GENERATORS LIST (cont.)

HIST RCRA_SQG: List of Resource Conservation and Recovery Act licensed small quantity generators that are no longer in current agency list.

Agency Version Date: 10/12/2018
Agency Update Frequency: Annually
Planned Next Contact: 08/17/2022
Agency: U.S. Environmental Protection Agency
Agency Contact: 215-814-2469
Most Recent Contact: 05/23/2022

RCRA_LQG: Resource Conservation and Recovery Act listing of licensed large quantity generators

Agency Version Date: 03/28/2022
Agency Update Frequency: Quarterly
Planned Next Contact: 09/19/2022
Agency: U.S. Environmental Protection Agency
Agency Contact: 215-814-2469
Most Recent Contact: 06/22/2022

RCRA_NONGEN: Resource Conservation and Recovery Act listing of licensed non-generators

Agency Version Date: 03/28/2022
Agency Update Frequency: Varies
Planned Next Contact: 09/19/2022
Agency: U.S. Environmental Protection Agency
Agency Contact: 215-814-2469
Most Recent Contact: 06/22/2022

RCRA_SQG: Resource Conservation and Recovery Act listing of licensed small quantity generators

Agency Version Date: 03/28/2022
Agency Update Frequency: Quarterly
Planned Next Contact: 09/19/2022
Agency: U.S. Environmental Protection Agency
Agency Contact: 215-814-2469
Most Recent Contact: 06/22/2022

RCRA_VSQG: Resource Conservation and Recovery Act listing of licensed very small quantity generators.

Agency Version Date: 03/28/2022
Agency Update Frequency: Varies
Planned Next Contact: 09/19/2022
Agency: U.S. Environmental Protection Agency
Agency Contact: 215-814-2469
Most Recent Contact: 06/22/2022

FEDERAL NPL SITE LIST

NPL: List of priority contaminated sites among identified releases or threatened releases of hazardous substances pollutants or contaminants nationally

Agency Version Date: 04/26/2022
Agency Update Frequency: Quarterly
Planned Next Contact: 07/22/2022
Agency: U.S. Environmental Protection Agency
Agency Contact: 703-603-8867
Most Recent Contact: 04/26/2022

PROPOSED NPL: Sites that have been proposed for the National Priority List

Agency Version Date: 04/26/2022
Agency Update Frequency: Quarterly
Planned Next Contact: 07/22/2022
Agency: U.S. Environmental Protection Agency
Agency Contact: 703-603-8867
Most Recent Contact: 04/26/2022

SEMS_FINAL NPL: All Included National Priority List Sites

Agency Version Date: 04/26/2022
Agency Update Frequency: Quarterly
Planned Next Contact: 07/22/2022
Agency: U.S. Environmental Protection Agency
Agency Contact: 703-603-8867
Most Recent Contact: 04/26/2022

SEMS_PROPOSED NPL: All Proposed National Priority List Sites

Agency Version Date: 04/26/2022
Agency Update Frequency: Quarterly
Planned Next Contact: 07/22/2022
Agency: U.S. Environmental Protection Agency
Agency Contact: 703-603-8867
Most Recent Contact: 04/26/2022

STATE AND TRIBAL BROWNFIELD SITES

TRIBAL BROWNFIELDS: Tribal brownfield remediation site listing

Agency Version Date: 02/10/2017
Agency Update Frequency: No Longer Maintained
Planned Next Contact: 09/06/2022
Agency: U.S. Environmental Protection Agency
Agency Contact: 855-246-3642
Most Recent Contact: 06/10/2022

BROWNFIELDS - FL: Brownfield site listing

Agency Version Date: 06/17/2022
Agency Update Frequency: Varies
Planned Next Contact: 09/13/2022
Agency: Department of Environmental Protection
Agency Contact: 407-897-4322
Most Recent Contact: 06/17/2022

BROWNFIELDS_SITES - FL: Brownfield site listing

Agency Version Date: 05/16/2022
Agency Update Frequency: Varies
Planned Next Contact: 08/10/2022
Agency: Department of Environmental Protection
Agency Contact: 407-897-4322
Most Recent Contact: 05/16/2022

STATE INSTITUTIONAL CONTROLS / ENGINEERING CONTROLS REGISTRIES

E C - FL: Remediation sites with engineering controls

Agency Version Date: 06/06/2022
Agency Update Frequency: Semi Annually
Planned Next Contact: 09/01/2022
Agency: Department of Environmental Protection
Agency Contact: 850-245-8927
Most Recent Contact: 06/06/2022

I C - FL: Remediation sites with institutional controls

Agency Version Date: 06/06/2022
Agency Update Frequency: Semi Annually
Planned Next Contact: 09/01/2022
Agency: Department of Environmental Protection
Agency Contact: 850-245-8927
Most Recent Contact: 06/06/2022

STATE RCRA GENERATORS LIST

LQG - FL: Listing of permitted large quantity hazardous waste generators

Agency Version Date: 06/22/2022
Agency Update Frequency: Varies
Planned Next Contact: 09/16/2022
Agency: Florida Department of Environmental Protection
Agency Contact: 850-245-2118
Most Recent Contact: 06/22/2022

SQG - FL: Listing of permitted small quantity hazardous waste generators

Agency Version Date: 04/26/2022
Agency Update Frequency: Varies
Planned Next Contact: 07/22/2022
Agency: Florida Department of Environmental Protection
Agency Contact: 850-245-2118
Most Recent Contact: 04/26/2022

TSD - FL: Treatment storage and disposal facility listing

Agency Version Date: 05/10/2022
Agency Update Frequency: Quarterly
Planned Next Contact: 08/05/2022
Agency: Department of Environmental Protection
Agency Contact: 850-245-8707
Most Recent Contact: 05/10/2022

STATE- AND TRIBAL - EQUIVALENT CERCLIS

SHWS - FL: State -funded cleanup program sites

Agency Version Date: 07/21/2021
Agency Update Frequency: Semi Annually
Planned Next Contact: 09/12/2022
Agency: Department of Environmental Protection
Agency Contact: 850-245-8927
Most Recent Contact: 06/15/2022

STATE- AND TRIBAL - EQUIVALENT CERCLIS (cont.)

SHWS ERIC - FL: Environmental Restoration Integrated Cleanup (ERIC) contains these datasets: Superfund National Priorities List (NPL) Sites, CERCLA Site Screening Program, State Funded Cleanup Program, State-owned Lands Cleanup Program, Site Rehabilitation Program, Hazardous Waste Cleanup Program, Petroleum Restoration Program, Department of Defense, Formerly Used Defense Site, Drycleaning Solvent Cleanup Program, Responsible Party Cleanup, Site Investigation Section, Brownfield Site Rehabilitation, Hillsborough EPC Brownfields.

Agency Version Date: 06/20/2022
Agency Update Frequency: Quarterly
Planned Next Contact: 09/15/2022
Agency: Department of Environmental Protection
Agency Contact: 850-245-2006
Most Recent Contact: 06/20/2022

SITES - FL: Summary status report compiled and revised from existing lists and intended to track progress of activities within and outside of the department as they relate to the listed sites

Agency Version Date: 10/24/2012
Agency Update Frequency: No Longer Maintained
Planned Next Contact: 09/27/2022
Agency: Department of Environmental Protection
Agency Contact: 850-245-2006
Most Recent Contact: 07/01/2022

STATE AND TRIBAL LANDFILL AND/OR SOLID WASTE DISPOSAL SITE LISTS

SWF/LF - FL: Solid waste facility and landfill listing

Agency Version Date: 05/30/2022
Agency Update Frequency: Quarterly
Planned Next Contact: 08/24/2022
Agency: Department of Environmental Protection
Agency Contact: 850-245-8707
Most Recent Contact: 05/30/2022

STATE AND TRIBAL VOLUNTARY CLEANUP SITES

VCP - FL: Voluntary cleanup program site list

Agency Version Date: 04/12/2022
Agency Update Frequency: Varies
Planned Next Contact: 10/04/2022
Agency: Department of Environmental Protection
Agency Contact: 850-245-8961
Most Recent Contact: 07/08/2022

LOCAL BROWNFIELD LISTS

FED BROWNFIELDS: Federal brownfield remediation sites

Agency Version Date: 01/24/2022
Agency Update Frequency: Semi Annually
Planned Next Contact: 07/18/2022
Agency: U.S. Environmental Protection Agency
Agency Contact: 855-246-3642
Most Recent Contact: 04/21/2022

RECORDS OF EMERGENCY RELEASE REPORTS

HMIRS (DOT): Hazardous Material spills reported by the Department of Transportation

Agency Version Date: 06/14/2022
Agency Update Frequency: Varies
Planned Next Contact: 09/09/2022
Agency: U.S. Department of Transportation
Agency Contact: (202) 366-4996
Most Recent Contact: 06/14/2022

SPILLS - FL: Listing of chemical spills and incidents referred to the emergency response unit

Agency Version Date: 06/09/2022
Agency Update Frequency: Quarterly
Planned Next Contact: 09/07/2022
Agency: Department of Environmental Protection
Agency Contact: 850-245-2006
Most Recent Contact: 06/09/2022

LOCAL LAND RECORDS

LIENS 2: Comprehensive Environmental Response Compensation and Liability Act sites with liens

Agency Version Date: 05/11/2017
Agency Update Frequency: No Longer Maintained
Planned Next Contact: 09/07/2022
Agency: U.S. Environmental Protection Agency
Agency Contact: 800-424-9346
Most Recent Contact: 06/13/2022

LOCAL LISTS OF HAZARDOUS WASTE / CONTAMINATED SITES

RESP PARTY - FL: Responsible party waste cleanups - Open, Closed, Inactive

Agency Version Date: 06/22/2021
Agency Update Frequency: Quarterly
Planned Next Contact: 09/01/2022
Agency: Department of Environmental Resources Management
Agency Contact: 850-245-2118
Most Recent Contact: 06/06/2022

LOCAL LISTS OF LANDFILL / SOLID WASTE DISPOSAL SITES

TRIBAL ODI: Indian land open dump inventory for all regions

Agency Version Date: 05/19/2022
Agency Update Frequency: Varies
Planned Next Contact: 08/15/2022
Agency: Indian Health Service
Agency Contact: 301-443-3593
Most Recent Contact: 05/19/2022

OTHER ASCERTAINABLE RECORDS

COAL GAS: Manufactured Gas Plant locations

Agency Version Date: 06/30/2022
Agency Update Frequency: Quarterly
Planned Next Contact: 09/27/2022
Agency: U.S. Environmental Protection Agency
Agency Contact: 855-246-3642
Most Recent Contact: 06/29/2022

CORRECTIVE ACTIONS_2020: In 2009 the EPA created the 2020 Corrective Action Baseline list of contaminated or potentially contaminated sites with a cleanup goal to complete 95% by the year 2020. The names on the list indicate the facility owners who may or may not have caused the contamination.

Agency Version Date: 12/21/2018
Agency Update Frequency: No Longer Maintained
Planned Next Contact: 07/15/2022
Agency: U.S. Environmental Protection Agency
Agency Contact: N/R
Most Recent Contact: 04/19/2022

DOD: Department of Defense sites from the Protected Areas Database (PAD-US)

Agency Version Date: 04/26/2022
Agency Update Frequency: Varies
Planned Next Contact: 07/22/2022
Agency: United States Geologic Survey (USGS)
Agency Contact: 1-888-275-8747
Most Recent Contact: 04/26/2022

ECHO: ECHO is EPA Enforcement and Compliance History Online website to search for facilities in your community to assess their compliance with environmental regulations related to CAA, CWA, RCRA, & SDWA.

Agency Version Date: 03/22/2022
Agency Update Frequency: Quarterly
Planned Next Contact: 09/12/2022
Agency: U.S. Environmental Protection Agency
Agency Contact: 202-566-1667
Most Recent Contact: 06/16/2022

FUDS: Defense sites that require cleanup

Agency Version Date: 05/05/2022
Agency Update Frequency: Varies
Planned Next Contact: 08/01/2022
Agency: US Army Corps of Engineering
Agency Contact: (202) 761-0011
Most Recent Contact: 05/05/2022

OTHER ASCERTAINABLE RECORDS (cont.)

HIST DOD: Department of Defense historical sites

Agency Version Date: 04/26/2022
Agency Update Frequency: No Longer Maintained
Planned Next Contact: 07/22/2022
Agency: Environmental Protection Agency
Agency Contact: (800) 424-9346
Most Recent Contact: 04/26/2022

LUCIS: Land Use Control Information Systems

Agency Version Date: 03/18/2022
Agency Update Frequency: Quarterly
Planned Next Contact: 09/14/2022
Agency: Department of the Navy: BRAC PMO
Agency Contact: (619) 532-0900
Most Recent Contact: 06/16/2022

LUCIS 2: Land Use Control Information Systems

Agency Version Date: 01/17/2018
Agency Update Frequency: No Longer Maintained
Planned Next Contact: 07/28/2022
Agency: Department of the Navy: BRAC PMO
Agency Contact: (619) 532-0900
Most Recent Contact: 05/03/2022

NPL AOC: Areas of Concern related to NPL remediation sites

Agency Version Date: 04/26/2022
Agency Update Frequency: Quarterly
Planned Next Contact: 07/22/2022
Agency: Environmental Protection Agency
Agency Contact: N/R
Most Recent Contact: 04/26/2022

NPL LIENS: National Priority List of sites with Liens

Agency Version Date: 04/26/2022
Agency Update Frequency: Varies
Planned Next Contact: 07/22/2022
Agency: U.S. Environmental Protection Agency
Agency Contact: 703-603-8867
Most Recent Contact: 04/26/2022

PADS: Listing of generators transporters commercial store/ brokers and disposers of PCB

Agency Version Date: 04/26/2022
Agency Update Frequency: Varies
Planned Next Contact: 07/22/2022
Agency: Environmental Protection Agency
Agency Contact: (703) 308-8404
Most Recent Contact: 04/26/2022

PCB TRANSFORMER: Disposal and Storage of Polychlorinated Biphenyl (PCB) Waste

Agency Version Date: 05/10/2022
Agency Update Frequency: Quarterly
Planned Next Contact: 08/05/2022
Agency: Environmental Protection Agency
Agency Contact: (703) 308-8404
Most Recent Contact: 05/10/2022

PFAS NPL: List of NPL sites with PFAS or PFOA contamination

Agency Version Date: 04/29/2022
Agency Update Frequency: Quarterly
Planned Next Contact: 07/26/2022
Agency: U.S. Environmental Protection Agency
Agency Contact: 703-603-8867
Most Recent Contact: 04/29/2022

PFAS TRIS: List of TRIS sites where PFAS or PFOA are used/manufactured/ treated/ transported/released.

Agency Version Date: 06/21/2022
Agency Update Frequency: Varies
Planned Next Contact: 09/16/2022
Agency: U.S. Environmental Protection Agency
Agency Contact: (202) 566-1667
Most Recent Contact: 06/21/2022

PFAS UCMR3: List of PWS wells sampled for Unregulated Contaminant Monitoring Rule (UCMR)

Agency Version Date: 06/02/2022
Agency Update Frequency: Quarterly
Planned Next Contact: 08/29/2022
Agency: U.S. Environmental Protection Agency
Agency Contact: 703-603-8867
Most Recent Contact: 06/02/2022

OTHER ASCERTAINABLE RECORDS (cont.)

CATTLE DIPPING VATS - FL: Cattle Dipping Vats from the Ground Water Inspection Facility listing.

Agency Version Date: 07/05/2022
Agency Update Frequency: Quarterly
Planned Next Contact: 09/29/2022
Agency: Florida Department of Environmental Protection
Agency Contact: 850-245-8927
Most Recent Contact: 07/05/2022

COAL ASH - FL: Coal Ash Disposal Site Listing

Agency Version Date: 05/30/2022
Agency Update Frequency: Quarterly
Planned Next Contact: 08/24/2022
Agency: Florida Department of Environmental Protection
Agency Contact: 850.245.8712
Most Recent Contact: 05/30/2022

DRYCLEANERS - FL: Drycleaner facility listing

Agency Version Date: 06/17/2022
Agency Update Frequency: Varies
Planned Next Contact: 09/13/2022
Agency: Florida Department of Environmental Protection
Agency Contact: 850-245-8927
Most Recent Contact: 06/17/2022

GWCA - FL: Ground water contaminated areas

Agency Version Date: 05/06/2022
Agency Update Frequency: Varies
Planned Next Contact: 08/02/2022
Agency: Florida Department of Environmental Protection
Agency Contact: 850-245-2118
Most Recent Contact: 05/06/2022

PFAS - FL: List of PFAS sites and areas of interest

Agency Version Date: 05/30/2022
Agency Update Frequency: Quarterly
Planned Next Contact: 08/25/2022
Agency: Florida Department of Environmental Protection
Agency Contact: 850-245-8927
Most Recent Contact: 05/27/2022

PFAS AFFF - FL: List of sites with environmental assessments related to the historic and current use of chemicals found in aqueous film forming foam (AFFF) at fire training facilities.

Agency Version Date: 07/07/2022
Agency Update Frequency: Quarterly
Planned Next Contact: 10/03/2022
Agency: Department of Environmental Protection
Agency Contact: 850-245-2006
Most Recent Contact: 07/07/2022

PRIORITY CLEANERS - FL: Listing of sites included in the Drycleaning Solvent Cleanup Program Priority Ranking List

Agency Version Date: 08/09/2021
Agency Update Frequency: No Longer Maintained
Planned Next Contact: 07/21/2022
Agency: Department of Environmental Protection
Agency Contact: N/R
Most Recent Contact: 04/25/2022

SIS - FL: Listing of site investigation section sites

Agency Version Date: 08/10/2021
Agency Update Frequency: Varies
Planned Next Contact: 07/25/2022
Agency: Florida Department of Environmental Protection
Agency Contact: 850-245-2118
Most Recent Contact: 04/27/2022

SUBJECT PROPERTY ADDRESS:

Baptist Health Care E Street Campus
1000 W Moreno St
Pensacola, FL 32501

SUBJECT PROPERTY COORDINATES:

Latitude(North):	30.429700 - 30°25'46.9"
Longitude(West):	-87.231825 - -87°13'54.6"
Universal Transverse Mercator:	Zone 16N
UTM X (Meters):	477737.93
UTM Y (Meters):	3366423.98
State Plane Coordinates:	0903 - Florida North (US Survey Feet)
X Coordinate (Feet):	1107593.658 E
Y Coordinate (Feet):	530259.866 N

ELEVATION:

Elevation:	64 ft. above sea level

USGS TOPOGRAPHIC MAP:

Subject Property Map:	30087-D2 Pensacola, FL
Most Recent Revision:	2018

GEOHYDROLOGY DATA:

SUBJECT PROPERTY TOPOGRAPHY:

Topographic Gradient: East

DFIRM FLOOD ZONE:

	DFIRM Flood
Subject Property County:	Electronic Data:
ESCAMBIA	No available data.
Flood Plain Panel at Subject Property:	12033C0390G (Eff. date 9/29/2006)
Additional Panels in search area:	12033C0370G (Eff. date 9/29/2006) 12033C0380G (Eff. date 9/29/2006) 12033C0360G (Eff. date 9/29/2006)

FEMA FLOOD ZONE:

	FEMA Flood
Subject Property County:	Electronic Data:
ESCAMBIA	No available data.
Flood Plain Panel at Subject Property:	1200800265B 1200820265B
Additional Panels in search area:	1200800255B 1200820255B

NATIONAL WETLAND INVENTORY:

	NWI Electronic
NWI Quad at Subject Property:	Data Coverage:
Pensacola	Yes - refer to the Geological Findings Map

LITHOSTRATIGRAPHIC INFORMATION:

ROCK STRATIGRAPHIC UNIT:		GEOLOGIC AGE IDENTIFICATION
Era:	Cenozoic	Category: 2 Qh Holocene
System:	Quaternary	
Series:	Holocene	
Code:	Qh	

SURROUNDING ELEVATION PROFILES:

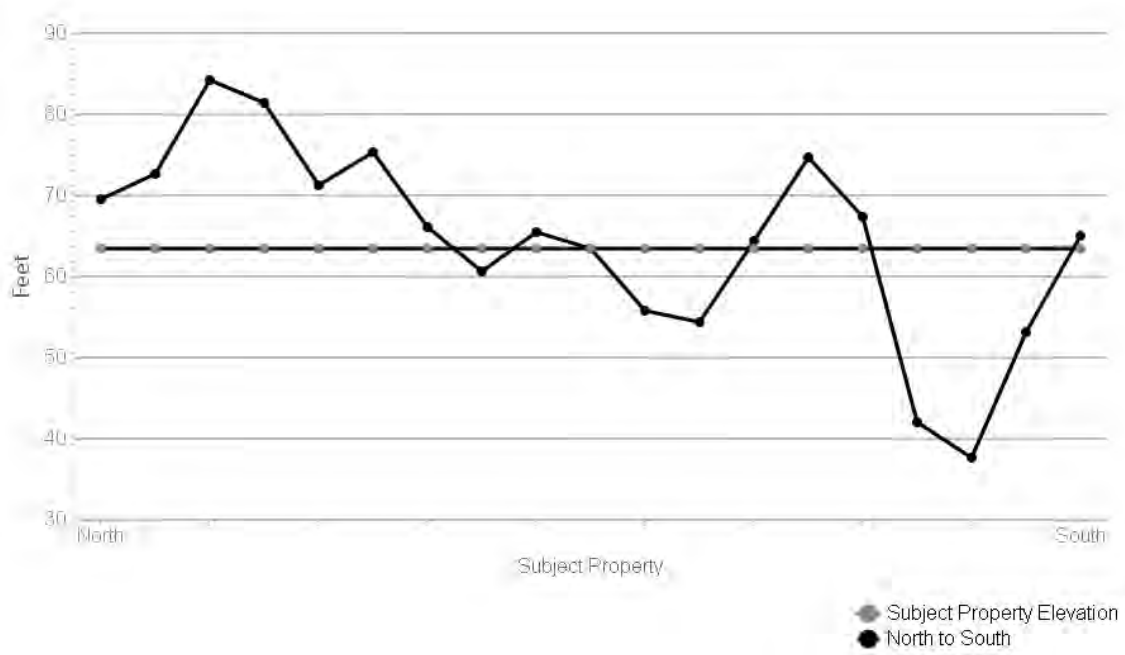

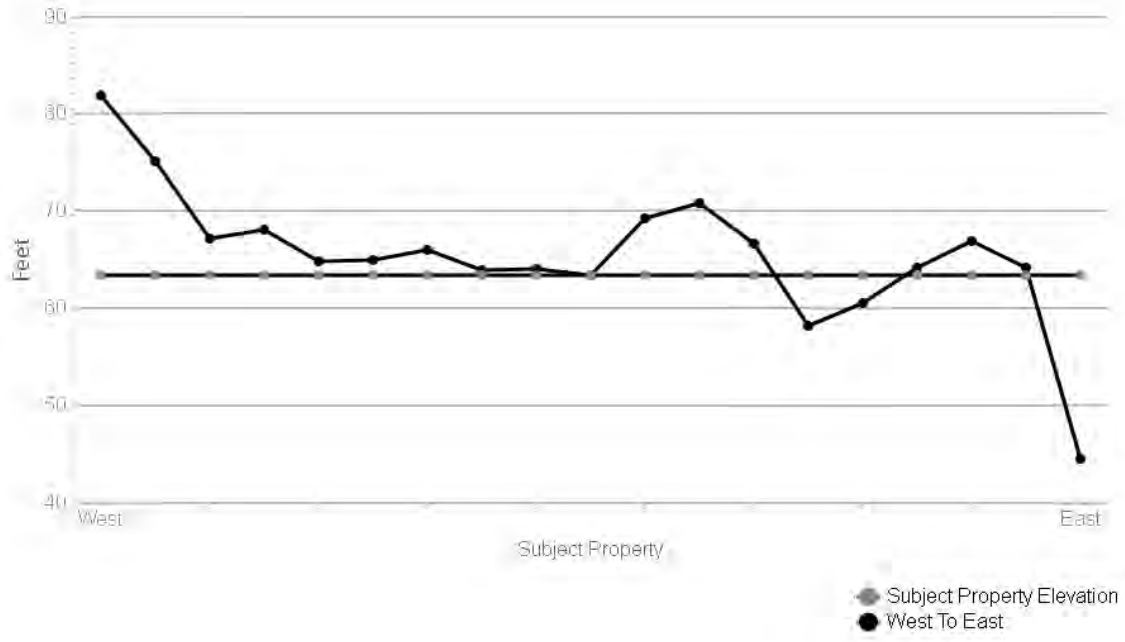

SUBJECT NAME: Baptist Health Care E Street Campus
ADDRESS: 1000 W Moreno St, Pensacola, FL, 32501
LAT/LONG: 30.429700 / -87.231825

PREPARED FOR: Cameron-Cole/ Pensacola
ORDER #: 75154
REPORT DATE: July 14, 2022

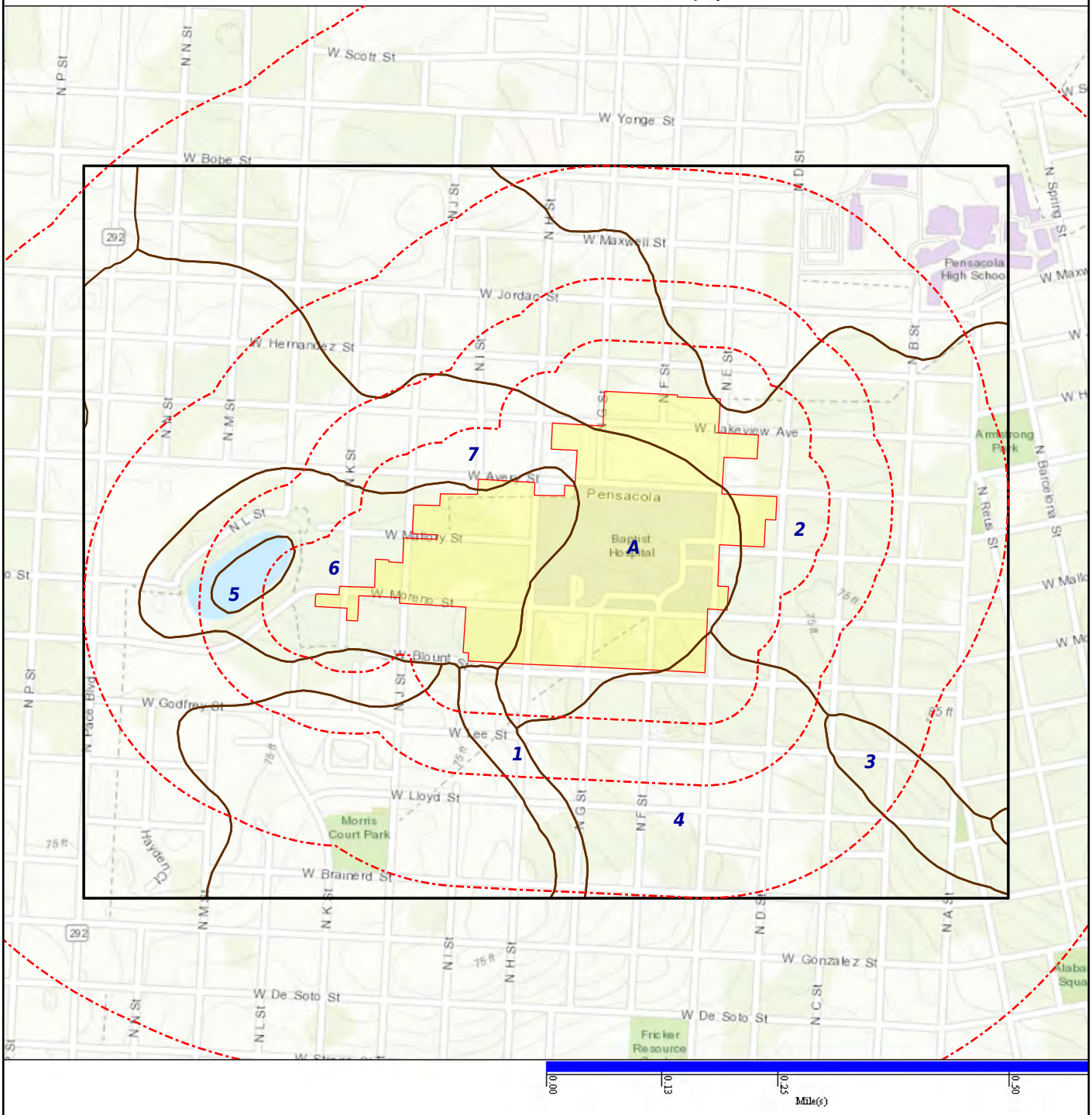

SOIL COMPOSITION IN GENERAL AREA OF SUBJECT PROPERTY:

Agency source: Soil Conservation Service, US Department of Agriculture

SOIL MAP ID 1	SSURGO
USDA Soil Name	Lakeland,Series
USDA Soil Texture	Sand
Hydrologic Soil Group	A
Soil Drainage Class	Excessively drained
Hydric Classification	0
Corrosion Potential - Uncoated Steel	Low

Layer	Depth (inches)	Soil Texture	AASHTO Group	Unified Soil Description	Saturated Hydraulic Conductivity micro m/sec	Soil Reaction pH
1	0-15	Sand	Reference: This is a classification of soil material for highway and airfield construction (Procedure M 145-73 in Am. Assoc. of State Highway and Transportation Officials, 1984.	Reference: This is a classification of soil material designed for general construction purposes. It is dependent on the particle size distribution of the <75 mm, the liquid limit, and the plasticity index and on whether the soil material is high in organic matter (ASTM test D 2487, in ASTM, 1984).	42-141	5.1-6
2	15-203	Sand	Granular materials (35% or less passing No. 200), fine sand. Reference: This is a classification of soil material for highway and airfield construction (Procedure M 145-73 in Am. Assoc. of State Highway and Transportation Officials, 1984.	Reference: This is a classification of soil material designed for general construction purposes. It is dependent on the particle size distribution of the <75 mm, the liquid limit, and the plasticity index and on whether the soil material is high in organic matter (ASTM test D 2487, in ASTM, 1984).	42-141	5.1-6

SOIL MAP ID 2	SSURGO
USDA Soil Name	Troup,Series
USDA Soil Texture	Sand
Hydrologic Soil Group	A
Soil Drainage Class	Somewhat excessively drained
Hydric Classification	0
Corrosion Potential - Uncoated Steel	Moderate

Layer	Depth (inches)	Soil Texture	AASHTO Group	Unified Soil Description	Saturated Hydraulic Conductivity micro m/sec	Soil Reaction pH
1	0-15	Sand	Reference: This is a classification of soil material for highway and airfield construction (Procedure M 145-73 in Am. Assoc. of State Highway and Transportation Officials, 1984.	COARSE-GRAINED SOILS, Sands, Sands with fines, Silty Sand. Reference: This is a classification of soil material designed for general construction purposes. It is dependent on the particle size distribution of the <75 mm, the liquid limit, and the plasticity index and on whether the soil material is high in organic matter (ASTM test D 2487, in ASTM, 1984).	42-141	4.5-6
2	15-117	Sand	Reference: This is a classification of soil material for highway and airfield construction (Procedure M 145-73 in Am. Assoc. of State Highway and Transportation Officials, 1984.	COARSE-GRAINED SOILS, Sands, Sands with fines, Silty Sand. Reference: This is a classification of soil material designed for general construction purposes. It is dependent on the particle size distribution of the <75 mm, the liquid limit, and the plasticity index and on whether the soil material is high in organic matter (ASTM test D 2487, in ASTM, 1984).	42-141	4.5-6
3	117-203	Sandy clay loam	Silt-Clay materials (more than 35% passing No. 200) clayey soils. Reference: This is a classification of soil material for highway and airfield construction (Procedure M 145-73 in Am. Assoc. of State Highway and Transportation Officials, 1984.	COARSE-GRAINED SOILS, Sands, sands with fines, Clayey Sand. Reference: This is a classification of soil material designed for general construction purposes. It is dependent on the particle size distribution of the <75 mm, the liquid limit, and the plasticity index and on whether the soil material is high in organic matter (ASTM test D 2487, in ASTM, 1984).	4-14	4.5-5.5

SOIL MAP ID 3	SSURGO
USDA Soil Name	Lakeland,Series
USDA Soil Texture	Sand
Hydrologic Soil Group	A
Soil Drainage Class	Excessively drained
Hydric Classification	0
Corrosion Potential - Uncoated Steel	Low

Layer	Depth (inches)	Soil Texture	AASHTO Group	Unified Soil Description	Saturated Hydraulic Conductivity micro m/sec	Soil Reaction pH
1	0-15	Sand	Reference: This is a classification of soil material for highway and airfield construction (Procedure M 145-73 in Am. Assoc. of State Highway and Transportation Officials, 1984.	Reference: This is a classification of soil material designed for general construction purposes. It is dependent on the particle size distribution of the <75 mm, the liquid limit, and the plasticity index and on whether the soil material is high in organic matter (ASTM test D 2487, in ASTM, 1984).	42-141	5.1-6
2	15-203	Sand	Granular materials (35% or less passing No. 200), fine sand. Reference: This is a classification of soil material for highway and airfield construction (Procedure M 145-73 in Am. Assoc. of State Highway and Transportation Officials, 1984.	Reference: This is a classification of soil material designed for general construction purposes. It is dependent on the particle size distribution of the <75 mm, the liquid limit, and the plasticity index and on whether the soil material is high in organic matter (ASTM test D 2487, in ASTM, 1984).	42-141	5.1-6

SOIL MAP ID 4	SSURGO
USDA Soil Name	Lakeland,Series
USDA Soil Texture	Sand
Hydrologic Soil Group	A
Soil Drainage Class	Excessively drained
Hydric Classification	0
Corrosion Potential - Uncoated Steel	Low

Layer	Depth (inches)	Soil Texture	AASHTO Group	Unified Soil Description	Saturated Hydraulic Conductivity micro m/sec	Soil Reaction pH
1	0-13	Sand	Granular materials (35% or less passing No. 200), fine sand. Reference: This is a classification of soil material for highway and airfield construction (Procedure M 145-73 in Am. Assoc. of State Highway and Transportation Officials, 1984.	Reference: This is a classification of soil material designed for general construction purposes. It is dependent on the particle size distribution of the <75 mm, the liquid limit, and the plasticity index and on whether the soil material is high in organic matter (ASTM test D 2487, in ASTM, 1984).	42-141	4.5-6
2	13-203	Sand	Granular materials (35% or less passing No. 200), fine sand. Reference: This is a classification of soil material for highway and airfield construction (Procedure M 145-73 in Am. Assoc. of State Highway and Transportation Officials, 1984.	Reference: This is a classification of soil material designed for general construction purposes. It is dependent on the particle size distribution of the <75 mm, the liquid limit, and the plasticity index and on whether the soil material is high in organic matter (ASTM test D 2487, in ASTM, 1984).	42-141	4.5-6

SOIL MAP ID 5	**SSURGO**
USDA Soil Name	Water,Miscellaneous area
USDA Soil Texture	Not Reported
Hydrologic Soil Group	Not Reported
Soil Drainage Class	Not Reported
Hydric Classification	0
Corrosion Potential - Uncoated Steel	Not Reported

SOIL MAP ID 6	**SSURGO**
USDA Soil Name	Escambia,Series
USDA Soil Texture	Fine sandy loam
Hydrologic Soil Group	C
Soil Drainage Class	Somewhat poorly drained
Hydric Classification	0
Corrosion Potential - Uncoated Steel	High

Layer	Depth (inches)	Soil Texture	AASHTO Group	Unified Soil Description	Saturated Hydraulic Conductivity micro m/sec	Soil Reaction pH
1	0-13	Fine sandy loam	Silt-Clay materials (more than 35% passing NO. 200), silty soils. Reference: This is a classification of soil material for highway and airfield construction (Procedure M 145-73 in Am. Assoc. of State Highway and Transportation Officials, 1984.	Reference: This is a classification of soil material designed for general construction purposes. It is dependent on the particle size distribution of the <75 mm, the liquid limit, and the plasticity index and on whether the soil material is high in organic matter (ASTM test D 2487, in ASTM, 1984).	14-42	3.5-5.5
2	13-25	Fine sandy loam	Silt-Clay materials (more than 35% passing NO. 200), silty soils. Reference: This is a classification of soil material for highway and airfield construction (Procedure M 145-73 in Am. Assoc. of State Highway and Transportation Officials, 1984.	Reference: This is a classification of soil material designed for general construction purposes. It is dependent on the particle size distribution of the <75 mm, the liquid limit, and the plasticity index and on whether the soil material is high in organic matter (ASTM test D 2487, in ASTM, 1984).	14-42	3.5-5.5
3	25-61	Fine sandy loam	Silt-Clay materials (more than 35% passing NO. 200), silty soils. Reference: This is a classification of soil material for highway and airfield construction (Procedure M 145-73 in Am. Assoc. of State Highway and Transportation Officials, 1984.	Reference: This is a classification of soil material designed for general construction purposes. It is dependent on the particle size distribution of the <75 mm, the liquid limit, and the plasticity index and on whether the soil material is high in organic matter (ASTM test D 2487, in ASTM, 1984).	4-14	3.5-5.5
4	61-203	Fine sandy loam	Silt-Clay materials (more than 35% passing NO. 200), silty soils. Reference: This is a classification of soil material for highway and airfield construction (Procedure M 145-73 in Am. Assoc. of State Highway and Transportation Officials, 1984.	Reference: This is a classification of soil material designed for general construction purposes. It is dependent on the particle size distribution of the <75 mm, the liquid limit, and the plasticity index and on whether the soil material is high in organic matter (ASTM test D 2487, in ASTM, 1984).	0.42-4	3.5-5.5

SOIL MAP ID 7	SSURGO
USDA Soil Name	Bonifay,Series
USDA Soil Texture	Loamy sand
Hydrologic Soil Group	A
Soil Drainage Class	Well drained
Hydric Classification	0
Corrosion Potential - Uncoated Steel	Moderate

Layer	Depth (inches)	Soil Texture	AASHTO Group	Unified Soil Description	Saturated Hydraulic Conductivity micro m/sec	Soil Reaction pH
1	0-8	Loamy sand	Reference: This is a classification of soil material for highway and airfield construction (Procedure M 145-73 in Am. Assoc. of State Highway and Transportation Officials, 1984.	COARSE-GRAINED SOILS, Sands, Sands with fines, Silty Sand. Reference: This is a classification of soil material designed for general construction purposes. It is dependent on the particle size distribution of the <75 mm, the liquid limit, and the plasticity index and on whether the soil material is high in organic matter (ASTM test D 2487, in ASTM, 1984).	42-141	4.5-6.5
2	8-137	Loamy sand	Reference: This is a classification of soil material for highway and airfield construction (Procedure M 145-73 in Am. Assoc. of State Highway and Transportation Officials, 1984.	COARSE-GRAINED SOILS, Sands, Sands with fines, Silty Sand. Reference: This is a classification of soil material designed for general construction purposes. It is dependent on the particle size distribution of the <75 mm, the liquid limit, and the plasticity index and on whether the soil material is high in organic matter (ASTM test D 2487, in ASTM, 1984).	42-141	4.5-6
3	137-203	Sandy clay loam	Silt-Clay materials (more than 35% passing No. 200) clayey soils. Reference: This is a classification of soil material for highway and airfield construction (Procedure M 145-73 in Am. Assoc. of State Highway and Transportation Officials, 1984.	COARSE-GRAINED SOILS, Sands, sands with fines, Clayey Sand. Reference: This is a classification of soil material designed for general construction purposes. It is dependent on the particle size distribution of the <75 mm, the liquid limit, and the plasticity index and on whether the soil material is high in organic matter (ASTM test D 2487, in ASTM, 1984).	1.411-4.11	4.5-5.5

SOIL MAP ID A	STATSGO
USDA Soil Name	Lakeland,Series
USDA Soil Texture	Sand
Hydrologic Soil Group	A
Soil Drainage Class	Excessively drained
Hydric Classification	3
Corrosion Potential - Uncoated Steel	Low

Layer	Depth (inches)	Soil Texture	AASHTO Group	Unified Soil Description	Saturated Hydraulic Conductivity micro m/sec	Soil Reaction pH
1	0-43	Sand	No data	No data	42.343-141.1433	4.5-6
2	43-80	No data	No data	No data	42.343-141.1433	4.5-6

WATER AGENCY DATA:

WATER AGENCY SEARCH DISTANCES:

DATABASE:	SEARCH DISTANCE (MILES):
NWIS	0.000
OIL & GAS WELLS - FL	1.000
PWS	0.000
WELLS - FL	1.000
WELLS NW - FL	1.000

DISTANCE TO NEAREST:	DISTANCE:
NWIS	N/A
OIL & GAS WELLS - FL	N/A
PWS	0.000 mi / 0 ft
WELLS - FL	0.000 mi / 0 ft
WELLS NW - FL	0.000 mi / 0 ft

FEDERAL WATER AGENCY DATA SUMMARY:

MAP ID:	WELL ID:	LOCATION FROM SP:
1	FL1170046	< 1/8 Mile SSE

Note: PWS System location is not always the same as well location.

STATE/LOCAL WATER AGENCY DATA SUMMARY:

MAP ID:	WELL ID:	LOCATION FROM SP:
2	LA-C-156665-1	< 1/8 Mile WSW
3	LA-A-204857-1 | LA-C-204859-1	< 1/8 Mile SSE
A4	LA-C-157744-1	< 1/8 Mile ENE
A5	LA-C-157745-1	< 1/8 Mile ENE
A6	AAA4568	< 1/8 Mile ENE
A7	LA-C-52922-1	< 1/8 Mile E
B8	LA-C-72233-1	< 1/8 Mile NNE
B9	LA-C-156636-1	< 1/8 Mile NNE

STATE/LOCAL WATER AGENCY DATA SUMMARY: *(cont.)*

MAP ID:	WELL ID:	LOCATION FROM SP:
A10	AAM1102	< 1/8 Mile ENE
A11	LA-C-52921-1	< 1/8 Mile E
A12	AAA4564	< 1/8 Mile ENE
A13	AAD4908	< 1/8 Mile ENE
A14	MO-C-226781-1	< 1/8 Mile ENE
A15	MO-C-226449-1	< 1/8 Mile ENE
16	LA-C-138581-1	< 1/8 Mile ESE
17	LA-C-103772-1	< 1/8 Mile SW
18	LA-C-229493-1	< 1/8 Mile ESE
C19	MO-C-228958-1	< 1/8 Mile NNE
C20	MO-C-227730-1	< 1/8 Mile NNE
21	LA-C-192927-1	< 1/8 Mile E
C22	MO-C-223902-1	< 1/8 Mile NNE
C23	MO-C-227733-1	< 1/8 Mile NNE
24	LA-C-269527-1 | LA-C-90663-1	1/8 - 1/4 Mile WSW
25	LA-C-201677-1	1/8 - 1/4 Mile SE
26	LA-C-76369-1	1/8 - 1/4 Mile W
27	LA-C-221790-1	1/8 - 1/4 Mile WSW
D28	MO-C-209976-1 | MO-C-209979-1 | MO-C-209981-1	1/8 - 1/4 Mile W
E29	LA-C-296263-1	1/8 - 1/4 Mile WSW
E30	LA-C-220550-1	1/8 - 1/4 Mile SW
31	LA-C-71039-1	1/8 - 1/4 Mile WNW
D32	MO-C-286699-1	1/8 - 1/4 Mile W
33	LA-C-194743-1	1/4 - 1/2 Mile N
F34	SI-A-284772-2	1/4 - 1/2 Mile W
F35	SI-C-284824-1	1/4 - 1/2 Mile W
F36	SI-A-284824-2	1/4 - 1/2 Mile W
F37	SI-C-284772-1	1/4 - 1/2 Mile W
F38	SI-A-284828-2	1/4 - 1/2 Mile W
F39	SI-C-284828-1	1/4 - 1/2 Mile W
F40	SI-A-284826-2	1/4 - 1/2 Mile W
41	LA-C-225414-1	1/4 - 1/2 Mile SE
F42	SI-C-284826-1	1/4 - 1/2 Mile W
D43	MO-C-286699-1	1/4 - 1/2 Mile W
F44	MO-C-233071-1	1/4 - 1/2 Mile W
F45	MO-C-284767-1	1/4 - 1/2 Mile W
F46	SI-A-284834-2	1/4 - 1/2 Mile W
F47	SI-A-284836-2 | SI-C-284834-1 | SI-C-284836-1	1/4 - 1/2 Mile W
F48	SI-A-284832-2	1/4 - 1/2 Mile W
F49	SI-C-284832-1	1/4 - 1/2 Mile W
F50	MO-C-284767-1	1/4 - 1/2 Mile W
F51	MO-C-284767-1	1/4 - 1/2 Mile W
52	MO-C-209965-1 | MO-C-209970-1 | MO-C-209973-1	1/4 - 1/2 Mile WSW
F53	SI-A-284830-2	1/4 - 1/2 Mile W
F55	SI-C-284830-1	1/4 - 1/2 Mile W
D56	MO-C-286699-1	1/4 - 1/2 Mile W
57	RI-C-88056-1	1/4 - 1/2 Mile NE
G58	MO-C-290143-1	1/4 - 1/2 Mile WSW
G59	MO-A-292841-1	1/4 - 1/2 Mile WSW
G60	MO-C-282719-1	1/4 - 1/2 Mile WSW
G61	MO-A-222434-1 | MO-A-222437-1 | MO-A-222440-1	1/4 - 1/2 Mile WSW
62	LA-A-55833-1 | LA-C-55826-1	1/4 - 1/2 Mile WNW
H63	MO-A-284713-1	1/4 - 1/2 Mile NNE
H64	MO-A-284713-1	1/4 - 1/2 Mile NNE
I65	HS-A-52923-1 | HS-A-54580-1 | LA-A-157742-1	1/4 - 1/2 Mile NNE
66	MO-C-209953-1 | MO-C-209956-1 | MO-C-209959-1	1/4 - 1/2 Mile SW

STATE/LOCAL WATER AGENCY DATA SUMMARY: *(cont.)*

MAP ID:	WELL ID:	LOCATION FROM SP:
H67	MO-A-229842-1 | MO-A-229844-1 | MO-A-229846-1	1/4 - 1/2 Mile NNE
H68	MO-A-238420-2	1/4 - 1/2 Mile NNE
H69	MO-A-238420-2	1/4 - 1/2 Mile NNE
H70	MO-A-229854-1 | MO-A-229856-1	1/4 - 1/2 Mile NNE
H71	MO-A-238420-2	1/4 - 1/2 Mile NNE
H72	MO-A-238420-2	1/4 - 1/2 Mile NNE
H73	MO-A-238420-2	1/4 - 1/2 Mile NNE
H74	MO-A-238420-2	1/4 - 1/2 Mile NNE
H75	MO-A-284693-1	1/4 - 1/2 Mile NNE
H76	MO-A-238420-2	1/4 - 1/2 Mile NNE
H77	MO-A-238420-2	1/4 - 1/2 Mile NNE
I78	AAA6576	1/4 - 1/2 Mile NNE
H79	MO-A-229134-1 | MO-A-229137-1 | MO-A-229139-1	1/4 - 1/2 Mile NNE
H80	MO-A-238420-2	1/4 - 1/2 Mile NNE
H81	MO-A-238420-2	1/4 - 1/2 Mile NNE
J82	MO-C-43286-1	1/4 - 1/2 Mile ENE
J83	MO-C-43288-1	1/4 - 1/2 Mile ENE
84	LA-C-220764-1	1/4 - 1/2 Mile N
J85	MO-C-43287-1	1/4 - 1/2 Mile ENE
K86	LA-C-220453-1	1/4 - 1/2 Mile ESE
87	LA-C-195640-1	1/4 - 1/2 Mile ESE
K88	LA-C-217300-1	1/4 - 1/2 Mile ESE
89	LA-C-226644-1	1/4 - 1/2 Mile S
90	RI-C-79755-1	1/4 - 1/2 Mile W
91	LA-C-53413-1	1/4 - 1/2 Mile S
92	AAA6577	1/4 - 1/2 Mile SSW
L93	LA-A-271233-1	1/4 - 1/2 Mile SE
94	LA-C-61685-1	1/4 - 1/2 Mile NW
95	LA-C-204425-1	1/4 - 1/2 Mile ESE
L96	LA-C-229141-1	1/4 - 1/2 Mile SE
98	LA-C-77723-1	1/2 - 1 Mile W
99	LA-C-217280-1	1/2 - 1 Mile ESE
M100	SI-A-256828-1 | SI-A-256829-1 | SI-A-256830-1	1/2 - 1 Mile E
M101	SI-A-256823-1 | SI-C-256822-1	1/2 - 1 Mile E
102	LA-C-76297-1	1/2 - 1 Mile WSW
103	LA-C-221599-1	1/2 - 1 Mile SW
N104	MO-C-225087-1	1/2 - 1 Mile S
105	MO-C-98029-1	1/2 - 1 Mile SE
106	LA-C-190709-1	1/2 - 1 Mile SE
N107	MO-R-220187-1	1/2 - 1 Mile S
N108	MO-A-220489-1	1/2 - 1 Mile S
O109	SI-A-253030-1 | SI-C-253024-1 | SI-C-253025-1	1/2 - 1 Mile SW
111	MO-C-226271-1	1/2 - 1 Mile ENE
P112	MO-C-284120-1	1/2 - 1 Mile E
P113	MO-C-284119-1	1/2 - 1 Mile E
P114	MO-C-227463-1	1/2 - 1 Mile E
P115	MO-C-227466-1 | MO-C-227472-1 | MO-C-227475-1	1/2 - 1 Mile E
116	LA-C-55384-1	1/2 - 1 Mile SSE
117	MO-C-42121-1	1/2 - 1 Mile WSW
Q118	OT-A-228031-1 | OT-A-228034-1 | OT-A-228036-1	1/2 - 1 Mile SW
R120	MO-C-227461-1	1/2 - 1 Mile E
Q121	MO-C-288955-1	1/2 - 1 Mile SW
R123	MO-C-284144-1	1/2 - 1 Mile ESE
Q124	MO-C-226929-1	1/2 - 1 Mile SW
S125	LA-C-204120-1	1/2 - 1 Mile SE
R126	MO-C-284146-1	1/2 - 1 Mile ESE
P127	MO-C-284152-1	1/2 - 1 Mile E

STATE/LOCAL WATER AGENCY DATA SUMMARY: *(cont.)*

MAP ID:	WELL ID:	LOCATION FROM SP:
P128	MO-C-224712-1 | MO-C-224714-1 | MO-C-224716-1	1/2 - 1 Mile E
R129	MO-C-284145-1	1/2 - 1 Mile ESE
P131	MO-C-284151-1	1/2 - 1 Mile E
132	SI-A-290434-2 | SI-C-290434-1	1/2 - 1 Mile SE
U133	MO-C-296423-1	1/2 - 1 Mile NE
V134	ECUAW9	1/2 - 1 Mile ENE
135	LA-C-185939-1	1/2 - 1 Mile NE
P136	MO-C-44320-1	1/2 - 1 Mile E
U137	MO-C-296423-1	1/2 - 1 Mile NE
V138	AAA6575	1/2 - 1 Mile ENE
140	LA-C-219849-1	1/2 - 1 Mile SSW
141	LA-C-211321-1	1/2 - 1 Mile S
R142	MO-C-284149-1	1/2 - 1 Mile ESE
S143	LA-C-204039-1	1/2 - 1 Mile SE
W144	MO-C-265818-1 | MO-C-265820-1	1/2 - 1 Mile SW
W145	MO-C-265819-1	1/2 - 1 Mile SW
W146	MO-C-267494-1	1/2 - 1 Mile SW
R147	MO-C-284147-1	1/2 - 1 Mile ESE
148	MO-C-236602-1	1/2 - 1 Mile E
R149	MO-C-284148-1	1/2 - 1 Mile ESE
150	LA-C-205383-1	1/2 - 1 Mile ESE
151	MO-C-43522-1 | MO-C-43524-1	1/2 - 1 Mile E
152	MO-C-43827-1	1/2 - 1 Mile E
X153	AAD4907	1/2 - 1 Mile NNW
X154	RR-A-268099-1	1/2 - 1 Mile NNW
X155	RR-A-268101-1	1/2 - 1 Mile NNW
156	LA-C-91274-1	1/2 - 1 Mile SSW
X157	170002801	1/2 - 1 Mile NNW
158	LA-C-211189-1	1/2 - 1 Mile W
X159	RR-A-268102-1	1/2 - 1 Mile NNW
X160	MO-C-290520-1	1/2 - 1 Mile NNW
X161	MO-C-294810-1	1/2 - 1 Mile NNW
X162	RR-A-268096-1	1/2 - 1 Mile NNW
X163	RR-A-268097-1	1/2 - 1 Mile NNW
Y164	MO-A-241808-1 | MO-A-241809-1	1/2 - 1 Mile WSW
Y165	MO-A-241810-1	1/2 - 1 Mile WSW
Y166	MO-A-241807-1	1/2 - 1 Mile WSW
X168	RR-A-268095-1	1/2 - 1 Mile NNW
X169	MO-C-290520-1	1/2 - 1 Mile N
Y170	SI-A-240688-1 | SI-C-240687-1	1/2 - 1 Mile WSW
171	HS-C-52312-1	1/2 - 1 Mile SSW
Z173	OT-A-268107-1 | OT-A-268108-1 | OT-A-268109-1	1/2 - 1 Mile N
Z174	OT-A-268111-1 | OT-A-268112-1 | OT-A-268113-1	1/2 - 1 Mile N
175	LA-C-225109-1	1/2 - 1 Mile SSE
X176	RR-A-268098-1	1/2 - 1 Mile NNW
X177	RR-A-268100-1	1/2 - 1 Mile NNW
X178	RR-A-269658-1	1/2 - 1 Mile NNW
179	AAA6401	1/2 - 1 Mile W
180	MO-A-224710-1	1/2 - 1 Mile S
181	MO-C-230413-1	1/2 - 1 Mile NE
182	LA-C-88669-1	1/2 - 1 Mile SW
Z183	OT-A-268110-1	1/2 - 1 Mile N
184	MO-A-265656-1	1/2 - 1 Mile NNW
186	LA-C-55538-1	1/2 - 1 Mile WNW
187	LA-C-110988-1	1/2 - 1 Mile SSW
188	MO-C-60266-1	1/2 - 1 Mile NW
BA189	LA-C-208623-1	1/2 - 1 Mile S
BB190	MO-A-284983-1	1/2 - 1 Mile E
BB191	MO-A-284983-1	1/2 - 1 Mile E
BC192	LA-C-277842-1	1/2 - 1 Mile NNW

STATE/LOCAL WATER AGENCY DATA SUMMARY: *(cont.)*

MAP ID:	WELL ID:	LOCATION FROM SP:
BB193	MO-A-284983-1	1/2 - 1 Mile E
194	OT-C-103765-1	1/2 - 1 Mile WSW
195	OT-C-103127-1 | OT-C-103130-1 | OT-C-103133-1	1/2 - 1 Mile SSW
BD196	AAA6574	1/2 - 1 Mile ESE
BD197	PS-R-84475-1	1/2 - 1 Mile ESE
BB198	MO-C-251554-1 | MO-C-251555-1 | MO-C-251556-1	1/2 - 1 Mile E
BC199	MO-C-229524-1	1/2 - 1 Mile NNW
200	MO-C-48500-1	1/2 - 1 Mile ENE
BA201	LA-C-204340-1	1/2 - 1 Mile S
202	MO-C-296767-1	1/2 - 1 Mile N
203	MO-C-48501-1	1/2 - 1 Mile NNE
BE204	MO-A-266036-2	1/2 - 1 Mile NNW
BE205	MO-A-266035-2	1/2 - 1 Mile NNW
206	LA-C-76298-1	1/2 - 1 Mile WSW
207	OT-C-83527-1 | OT-C-83528-1	1/2 - 1 Mile S
208	LA-C-293663-1	1/2 - 1 Mile WSW
BF209	LA-C-223874-1	1/2 - 1 Mile NNW
BF210	LA-C-226581-1	1/2 - 1 Mile NNW
211	LA-C-220259-1	1/2 - 1 Mile S

SUBJECT NAME: Baptist Health Care E Street Campus
ADDRESS: 1000 W Moreno St, Pensacola, FL, 32501
LAT/LONG: 30.429700 / -87.231825

PREPARED FOR: Cameron-Cole/ Pensacola
ORDER #: 75154
REPORT DATE: July 14, 2022

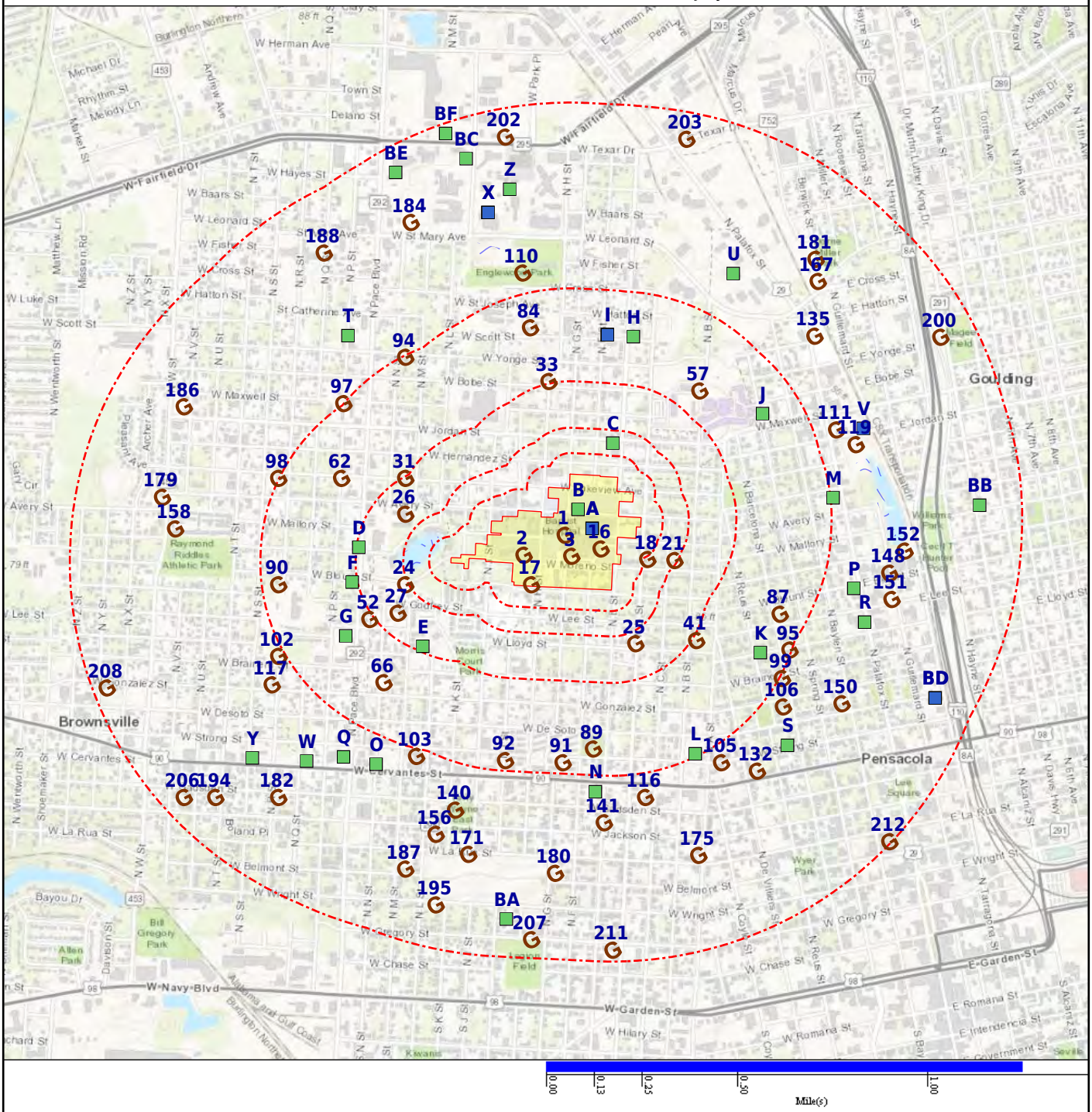

Map Id: 1
Direction: SSE
Distance: 0.000 mi., 0 ft.
Elevation: 62 ft.
Relative: Lower

Site Name : FL1170046
1000 W. MORENO STREET
PENSACOLA, FL 32502

Database(s) : [PWS]

Envirosite ID: 49553428
EPA ID: N/R

PWS

Facility Address :	1000 W. MORENO STREET, PENSACOLA, FL 32502
PWS ID :	FL1170046
PWS Type :	Transient non-community system
PWS Name :	BAPTIST GENERAL HOSPITAL
Activity Status :	Inactive
Primary Source :	Ground water
Submission Year :	2022
Submission Year Quarter :	2022Q1
Population Served Count :	476
Service Connections Count :	2
Population Category 2 :	<10,000
Population Category 3 :	<=3300
Population Category 4 :	<10K
Population Category 5 :	<=500
Population Category 11 :	101-500
Submission Quarter :	1
Submission Status Code :	Y
First Reported Date :	1979-02-10
Last Reported Date :	1995-07-22
Deactivation Date :	1981-04-01
GW or SW :	Groundwater
Is Grant Eligible :	N
Is Outstanding Performer :	N/R
Is School or Daycare :	N
Is Source Water Protected :	N/R
Primacy Agency :	Florida
Primacy Type :	State
Org Name :	N/R
EPA Region :	Region 4
Admin Name :	BAPTIST GENERAL HOSPITAL
Owner Type :	Local government
Phone Number :	904-434-4011
Phone Ext Number :	N/R
Alt Phone Number :	N/R
Email Address :	N/R
Fax Number :	N/R
Is Wholesaler :	N
LT2 Schedule Category :	N/R
NPM Candidate :	N
CDS ID :	N/R
DBPR Schedule Category :	N/R
Outstanding Performer Date :	N/R
Season Begin Date :	01-Jan
Season End Date :	31-Dec
Source Water Protection Date :	N/R
Seasonal Startup System :	N/R
Reduced Monitoring Begin Date :	N/R
Reduced Monitoring End Date :	N/R
Reduced RTCR Monitoring :	N/R
Last Date in Agency List :	2022-05-10

Map Id: 2
Direction: WSW
Distance: 0.000 mi., 0 ft.
Elevation: 61 ft.
Relative: Lower

Site Name : LA-C-156665-1
30.428911, -87.233631
FL

Database(s) : [WELLS NW - FL]

Envirosite ID: 24080220
EPA ID: N/R

WELLS NW - FL

Permit :	LA-C-156665-1
Issue Date :	2001-05-09
Completion Date :	2001-09-11
Station ID :	12381
Legacy Number :	P200102942
Contractor License :	2576
Owner Name :	Baptist Hospital
Contractor Name :	Terry Woodward
Driller Name :	N/R
County :	Escambia
Section/Township/Range :	SEC: 31, TWP: 2S, RNG: 30W
Casing Depth :	127
Total Depth :	157
Diameter :	4
Compliance Number :	201543
Well Street Address :	1000 West Moreno St.
Location Address :	1000 West Moreno St., Pensacola, FL
Type of Work :	New Construction
Well Use :	Irrigation - Landscape
Static Water Level (ft) :	55
Latitude :	302544.08
Longitude :	871401.07
Documents :	Click here for hyperlink provided by the agency.
Last Date in Agency List :	2019-12-17

Permit :	LA-C-156665-1
Issue Date :	2001-05-09
Completion Date :	2001-09-11
Station ID :	10975
Legacy Number :	P200102942
Contractor License :	2576
Owner Name :	Baptist Hospital
Contractor Name :	Terry Woodward
Driller Name :	N/R
County :	Escambia
Section/Township/Range :	SEC: 31, TWP: 2S, RNG: 30W
Casing Depth :	127
Total Depth :	157
Diameter :	4
Compliance Number :	201543
Well Street Address :	1000 West Moreno St.
Location Address :	1000 West Moreno St., Pensacola, FL
Type of Work :	New Construction
Well Use :	Irrigation - Landscape
Static Water Level (ft) :	55
Latitude :	302544.08
Longitude :	871401.07
Documents :	Click here for hyperlink provided by the agency.
Last Date in Agency List :	2019-12-17

Permit :	LA-C-156665-1
Issue Date :	2001-05-09
Completion Date :	2001-09-11
Station ID :	16298
Legacy Number :	P200102942

Map Id: 2
Direction: WSW
Distance: 0.000 mi., 0 ft.
Elevation: 61 ft.
Relative: Lower

Site Name : LA-C-156665-1
30.428911, -87.233631
FL

Database(s) : [WELLS NW - FL] ***(cont.)***

Envirosite ID: 24080220
EPA ID: N/R

WELLS NW - FL ***(cont.)***

Contractor License :	2576
Owner Name :	Baptist Hospital
Contractor Name :	Terry Woodward
Driller Name :	N/R
County :	Escambia
Section/Township/Range :	SEC: 31, TWP: 2S, RNG: 30W
Casing Depth :	127
Total Depth :	157
Diameter :	4
Compliance Number :	201543
Well Street Address :	1000 West Moreno St.
Location Address :	1000 West Moreno St., Pensacola, FL
Type of Work :	New Construction
Well Use :	Irrigation - Landscape
Static Water Level (ft) :	55
Latitude :	302544.08
Longitude :	871401.07
Documents :	Click here for hyperlink provided by the agency.
Last Date in Agency List :	2019-12-17

Map Id: 3
Direction: SSE
Distance: 0.000 mi., 0 ft.
Elevation: 59 ft.
Relative: Lower

Site Name : LA-A-204857-1 | LA-C-204859-1
30.428893, -87.231554
FL

Database(s) : [WELLS NW - FL]

Envirosite ID: 24066982
EPA ID: N/R

WELLS NW - FL

Permit :	LA-A-204857-1
Issue Date :	2006-09-08
Completion Date :	2006-09-08
Station ID :	223714
Legacy Number :	P200604194
Contractor License :	2576
Owner Name :	Baptist Hospital (Dana Kinne)
Contractor Name :	Terry Woodward
Driller Name :	N/R
County :	Escambia
Section/Township/Range :	SEC: 30, TWP: 2S, RNG: 30W
Casing Depth :	78
Total Depth :	78
Diameter :	4
Compliance Number :	246972
Well Street Address :	1000 West Moreno Street
Location Address :	1000 West Moreno Street, Pensacola, FL
Type of Work :	Abandonment
Well Use :	Irrigation - Landscape
Static Water Level (ft) :	45
Latitude :	302544.016
Longitude :	871353.593
Documents :	Click here for hyperlink provided by the agency.

Map Id: 3
Direction: SSE
Distance: 0.000 mi., 0 ft.
Elevation: 59 ft.
Relative: Lower

Site Name : LA-A-204857-1 | LA-C-204859-1
30.428893, -87.231554
FL

Database(s) : [WELLS NW - FL] ***(cont.)***

Envirosite ID: 24066982
EPA ID: N/R

WELLS NW - FL ***(cont.)***

Last Date in Agency List :	2019-12-17
Permit :	LA-C-204859-1
Issue Date :	2006-09-08
Completion Date :	2006-09-08
Station ID :	223716
Legacy Number :	P200604195
Contractor License :	2576
Owner Name :	Baptist Hospital (Dana Kinne)
Contractor Name :	Terry Woodward
Driller Name :	N/R
County :	Escambia
Section/Township/Range :	SEC: 30, TWP: 2S, RNG: 30W
Casing Depth :	125
Total Depth :	145
Diameter :	4
Compliance Number :	246974
Well Street Address :	1000 West Moreno Street
Location Address :	1000 West Moreno Street, Pensacola, FL
Type of Work :	New Construction
Well Use :	Irrigation - Landscape
Static Water Level (ft) :	45
Latitude :	302544.016
Longitude :	871353.593
Documents :	Click here for hyperlink provided by the agency.
Last Date in Agency List :	2019-12-17

Map Id: A4
Direction: ENE
Distance: 0.000 mi., 0 ft.
Elevation: 70 ft.
Relative: Higher

Site Name : LA-C-157744-1
30.429953, -87.230947
FL

Database(s) : [WELLS NW - FL]

Envirosite ID: 24080527
EPA ID: N/R

WELLS NW - FL

Permit :	LA-C-157744-1
Issue Date :	2001-06-21
Completion Date :	2002-05-01
Station ID :	16299
Legacy Number :	P200103751
Contractor License :	1706
Owner Name :	Baptist Hospital
Contractor Name :	Charles D Windham
Driller Name :	N/R
County :	Escambia
Section/Township/Range :	SEC: 27, TWP: 2S, RNG: 30W
Casing Depth :	119
Total Depth :	134
Diameter :	6
Compliance Number :	202559

Map Id: A4
Direction: ENE
Distance: 0.000 mi., 0 ft.
Elevation: 70 ft.
Relative: Higher

Site Name : LA-C-157744-1
30.429953, -87.230947
FL

Database(s) : [WELLS NW - FL] ***(cont.)***

Envirosite ID: 24080527
EPA ID: N/R

WELLS NW - FL ***(cont.)***

Well Street Address :	1000 W. Moreno St. - #5 & #6
Location Address :	1000 W. Moreno St. - #5 & #6, Pensacola, FL
Type of Work :	New Construction
Well Use :	Irrigation - Landscape
Static Water Level (ft) :	54
Latitude :	302547.83
Longitude :	871351.41
Documents :	N/R
Last Date in Agency List :	2019-12-17

Permit :	LA-C-157744-1
Issue Date :	2001-06-21
Completion Date :	2002-05-01
Station ID :	12386
Legacy Number :	P200103751
Contractor License :	1706
Owner Name :	Baptist Hospital
Contractor Name :	Charles D Windham
Driller Name :	N/R
County :	Escambia
Section/Township/Range :	SEC: 27, TWP: 2S, RNG: 30W
Casing Depth :	119
Total Depth :	134
Diameter :	6
Compliance Number :	202559
Well Street Address :	1000 W. Moreno St. - #5 & #6
Location Address :	1000 W. Moreno St. - #5 & #6, Pensacola, FL
Type of Work :	New Construction
Well Use :	Irrigation - Landscape
Static Water Level (ft) :	54
Latitude :	302547.83
Longitude :	871351.41
Documents :	N/R
Last Date in Agency List :	2019-12-17

Permit :	LA-C-157744-1
Issue Date :	2001-06-21
Completion Date :	2002-05-01
Station ID :	10982
Legacy Number :	P200103751
Contractor License :	1706
Owner Name :	Baptist Hospital
Contractor Name :	Charles D Windham
Driller Name :	N/R
County :	Escambia
Section/Township/Range :	SEC: 27, TWP: 2S, RNG: 30W
Casing Depth :	119
Total Depth :	134
Diameter :	6
Compliance Number :	202559
Well Street Address :	1000 W. Moreno St. - #5 & #6
Location Address :	1000 W. Moreno St. - #5 & #6, Pensacola, FL
Type of Work :	New Construction
Well Use :	Irrigation - Landscape
Static Water Level (ft) :	54

Map Id: A4
Direction: ENE
Distance: 0.000 mi., 0 ft.
Elevation: 70 ft.
Relative: Higher

Site Name : LA-C-157744-1
30.429953, -87.230947
FL

Database(s) : [WELLS NW - FL] ***(cont.)***

Envirosite ID: 24080527
EPA ID: N/R

WELLS NW - FL ***(cont.)***

Latitude :	302547.83
Longitude :	871351.41
Documents :	N/R
Last Date in Agency List :	2019-12-17

Map Id: A5
Direction: ENE
Distance: 0.000 mi., 0 ft.
Elevation: 70 ft.
Relative: Higher

Site Name : LA-C-157745-1
30.429967, -87.230928
FL

Database(s) : [WELLS NW - FL]

Envirosite ID: 24080528
EPA ID: N/R

WELLS NW - FL

Permit :	LA-C-157745-1
Issue Date :	2001-06-21
Completion Date :	2002-05-01
Station ID :	12388
Legacy Number :	P200103752
Contractor License :	1706
Owner Name :	Baptist Hospital
Contractor Name :	Charles D Windham
Driller Name :	N/R
County :	Escambia
Section/Township/Range :	SEC: 27, TWP: 2S, RNG: 30W
Casing Depth :	87
Total Depth :	107
Diameter :	6
Compliance Number :	202560
Well Street Address :	1000 W. Moreno St. - #6
Location Address :	1000 W. Moreno St. - #6, Pensacola, FL
Type of Work :	New Construction
Well Use :	Irrigation - Landscape
Static Water Level (ft) :	54
Latitude :	302547.88
Longitude :	871351.34
Documents :	Click here for hyperlink provided by the agency.
Last Date in Agency List :	2019-12-17

Permit :	LA-C-157745-1
Issue Date :	2001-06-21
Completion Date :	2002-05-01
Station ID :	10983
Legacy Number :	P200103752
Contractor License :	1706
Owner Name :	Baptist Hospital
Contractor Name :	Charles D Windham
Driller Name :	N/R
County :	Escambia
Section/Township/Range :	SEC: 27, TWP: 2S, RNG: 30W
Casing Depth :	87

Map Id: A5
Direction: ENE
Distance: 0.000 mi., 0 ft.
Elevation: 70 ft.
Relative: Higher

Site Name : LA-C-157745-1
30.429967, -87.230928
FL

Database(s) : [WELLS NW - FL] ***(cont.)***

Envirosite ID: 24080528
EPA ID: N/R

WELLS NW - FL ***(cont.)***

Total Depth :	107
Diameter :	6
Compliance Number :	202560
Well Street Address :	1000 W. Moreno St. - #6
Location Address :	1000 W. Moreno St. - #6, Pensacola, FL
Type of Work :	New Construction
Well Use :	Irrigation - Landscape
Static Water Level (ft) :	54
Latitude :	302547.88
Longitude :	871351.34
Documents :	Click here for hyperlink provided by the agency.
Last Date in Agency List :	2019-12-17

Permit :	LA-C-157745-1
Issue Date :	2001-06-21
Completion Date :	2002-05-01
Station ID :	16300
Legacy Number :	P200103752
Contractor License :	1706
Owner Name :	Baptist Hospital
Contractor Name :	Charles D Windham
Driller Name :	N/R
County :	Escambia
Section/Township/Range :	SEC: 27, TWP: 2S, RNG: 30W
Casing Depth :	87
Total Depth :	107
Diameter :	6
Compliance Number :	202560
Well Street Address :	1000 W. Moreno St. - #6
Location Address :	1000 W. Moreno St. - #6, Pensacola, FL
Type of Work :	New Construction
Well Use :	Irrigation - Landscape
Static Water Level (ft) :	54
Latitude :	302547.88
Longitude :	871351.34
Documents :	Click here for hyperlink provided by the agency.
Last Date in Agency List :	2019-12-17

Map Id: A6
Direction: ENE
Distance: 0.000 mi., 0 ft.
Elevation: 70 ft.
Relative: Higher

Site Name : AAA4568
30.429929, -87.230911
PENSACOLA, FL

Database(s) : [WELLS - FL]

Envirosite ID: 8313805
EPA ID: N/R

WELLS - FL

Florida Unique Well ID :	AAA4568
Well Type :	Limited Use PWS Well
Well Name :	BAPTIST HOSPITAL
Status :	ABANDONED

Map Id: A6
Direction: ENE
Distance: 0.000 mi., 0 ft.
Elevation: 70 ft.
Relative: Higher

Site Name : AAA4568
30.429929, -87.230911
PENSACOLA, FL

Database(s) : [WELLS - FL] ***(cont.)***

Envirosite ID: 8313805
EPA ID: N/R

WELLS - FL ***(cont.)***

Well Address :	1000 MORENO ST, PENSACOLA, 32501
Well County :	ESCAMBIA
Well Owner Name :	N/A N/A
Phone :	N/R
Phone Extension :	N/R
Casing Material :	PVC
Well Depth :	0
Length :	0
Diameter :	4
Sanitary Seal :	Yes
Permit Number :	175700004
Location ID :	952130
Location Method :	DGPS = Differentially Corrected GPS
Project ID :	SUPER
Insp Name :	STEPHEN METZLER
Insp CHD :	ESCAMBIA
Request Number :	44344
Property ID :	N/R
GPS ID :	952130
Water Supply Restoration Program ID :	N/R
Water Supply Restoration Program Action:	N/R
Potable Status :	NON-POTABLE
Resident Type :	OWNER
Other Well ID :	AAA4568
Software :	Well_Solo_v2
Streetside :	No
Agency :	DOH
Parcel ID :	N/R
PWS Design :	N/R
PWS Verify :	0
HAE (Height Above Ellipsoid) :	34.83
GPS Date :	2007-12-18
Large PWS Well :	0
Datum :	N/R
Latitude :	30.429929
Longitude :	-87.230911
Comments :	Emergency Limited Use Well.Well AAA4568 no longer exists. It has been replace with Well AAM1102. DGPS coordinates have been transmitted to global address site.
Last Date in Agency List :	2022-07-11

Map Id: A7
Direction: E
Distance: 0.000 mi., 0 ft.
Elevation: 70 ft.
Relative: Higher

Site Name : LA-C-52922-1
30.429883, -87.230881
FL

Database(s) : [WELLS NW - FL]

Envirosite ID: 24127519
EPA ID: N/R

WELLS NW - FL

Permit :	LA-C-52922-1
Issue Date :	1987-09-02
Completion Date :	1987-10-22
Station ID :	8716
Legacy Number :	T198708333
Contractor License :	1706
Owner Name :	Baptist Hospital
Contractor Name :	Charles D Windham
Driller Name :	N/R
County :	Escambia
Section/Township/Range :	SEC: 27, TWP: 2S, RNG: 30W
Casing Depth :	105
Total Depth :	134
Diameter :	6
Compliance Number :	103802
Well Street Address :	1000 Moreno Street
Location Address :	1000 Moreno Street, Pensacola, FL
Type of Work :	New Construction
Well Use :	Irrigation - Landscape
Static Water Level (ft) :	44
Latitude :	302547.58
Longitude :	871351.17
Documents :	Click here for hyperlink provided by the agency.
Last Date in Agency List :	2019-12-17

Map Id: B8
Direction: NNE
Distance: 0.000 mi., 0 ft.
Elevation: 69 ft.
Relative: Higher

Site Name : LA-C-72233-1
30.430867, -87.231228
FL

Database(s) : [WELLS NW - FL]

Envirosite ID: 24131749
EPA ID: N/R

WELLS NW - FL

Permit :	LA-C-72233-1
Issue Date :	1990-08-16
Completion Date :	1991-03-05
Station ID :	8718
Legacy Number :	T199005812
Contractor License :	1706
Owner Name :	Baptist Health Care
Contractor Name :	Charles D Windham
Driller Name :	N/R
County :	Escambia
Section/Township/Range :	SEC: 27, TWP: 2S, RNG: 30W
Casing Depth :	59
Total Depth :	88
Diameter :	6
Compliance Number :	122001
Well Street Address :	1000 W. Moreno Street
Location Address :	1000 W. Moreno Street, Pensacola, FL
Type of Work :	New Construction

Map Id: B8
Direction: NNE
Distance: 0.000 mi., 0 ft.
Elevation: 69 ft.
Relative: Higher

Site Name : LA-C-72233-1
30.430867, -87.231228
FL

Database(s) : [WELLS NW - FL] ***(cont.)***

Envirosite ID: 24131749
EPA ID: N/R

WELLS NW - FL ***(cont.)***

Well Use :	Irrigation - Landscape
Static Water Level (ft) :	46
Latitude :	302551.12
Longitude :	871352.42
Documents :	Click here for hyperlink provided by the agency.
Last Date in Agency List :	2019-12-17

Map Id: B9
Direction: NNE
Distance: 0.000 mi., 0 ft.
Elevation: 70 ft.
Relative: Higher

Site Name : LA-C-156636-1
30.430856, -87.2312
FL

Database(s) : [WELLS NW - FL]

Envirosite ID: 24080210
EPA ID: N/R

WELLS NW - FL

Permit :	LA-C-156636-1
Issue Date :	2001-05-09
Completion Date :	2001-09-11
Station ID :	16301
Legacy Number :	P200102927
Contractor License :	2576
Owner Name :	Baptist Hospital
Contractor Name :	Terry Woodward
Driller Name :	N/R
County :	Escambia
Section/Township/Range :	SEC: 18, TWP: 2S, RNG: 30W
Casing Depth :	117
Total Depth :	157
Diameter :	6
Compliance Number :	201516
Well Street Address :	1000 W. Moreno Street
Location Address :	1000 W. Moreno Street, Pensacola, FL
Type of Work :	New Construction
Well Use :	Irrigation - Landscape
Static Water Level (ft) :	55
Latitude :	302551.08
Longitude :	871352.32
Documents :	Click here for hyperlink provided by the agency.
Last Date in Agency List :	2019-12-17

Permit :	LA-C-156636-1
Issue Date :	2001-05-09
Completion Date :	2001-09-11
Station ID :	12335
Legacy Number :	P200102927
Contractor License :	2576
Owner Name :	Baptist Hospital
Contractor Name :	Terry Woodward
Driller Name :	N/R
County :	Escambia

Map Id: B9
Direction: NNE
Distance: 0.000 mi., 0 ft.
Elevation: 70 ft.
Relative: Higher

Site Name : LA-C-156636-1
30.430856, -87.2312
FL

Database(s) : [WELLS NW - FL] ***(cont.)***

Envirosite ID: 24080210
EPA ID: N/R

WELLS NW - FL ***(cont.)***

Section/Township/Range :	SEC: 18, TWP: 2S, RNG: 30W
Casing Depth :	117
Total Depth :	157
Diameter :	6
Compliance Number :	201516
Well Street Address :	1000 W. Moreno Street
Location Address :	1000 W. Moreno Street, Pensacola, FL
Type of Work :	New Construction
Well Use :	Irrigation - Landscape
Static Water Level (ft) :	55
Latitude :	302551.08
Longitude :	871352.32
Documents :	Click here for hyperlink provided by the agency.
Last Date in Agency List :	2019-12-17

Permit :	LA-C-156636-1
Issue Date :	2001-05-09
Completion Date :	2001-09-11
Station ID :	10976
Legacy Number :	P200102927
Contractor License :	2576
Owner Name :	Baptist Hospital
Contractor Name :	Terry Woodward
Driller Name :	N/R
County :	Escambia
Section/Township/Range :	SEC: 18, TWP: 2S, RNG: 30W
Casing Depth :	117
Total Depth :	157
Diameter :	6
Compliance Number :	201516
Well Street Address :	1000 W. Moreno Street
Location Address :	1000 W. Moreno Street, Pensacola, FL
Type of Work :	New Construction
Well Use :	Irrigation - Landscape
Static Water Level (ft) :	55
Latitude :	302551.08
Longitude :	871352.32
Documents :	Click here for hyperlink provided by the agency.
Last Date in Agency List :	2019-12-17

Map Id: A10
Direction: ENE
Distance: 0.000 mi., 0 ft.
Elevation: 71 ft.
Relative: Higher

Site Name : AAM1102
30.42995, -87.23079
PENSACOLA, FL

Database(s) : [WELLS - FL]

Envirosite ID: 8362331
EPA ID: N/R

WELLS - FL

Florida Unique Well ID :	AAM1102
Well Type :	Limited Use PWS Well

Map Id: A10
Direction: ENE
Distance: 0.000 mi., 0 ft.
Elevation: 71 ft.
Relative: Higher

Site Name : AAM1102
30.42995, -87.23079
PENSACOLA, FL

Database(s) : [WELLS - FL] ***(cont.)***

Envirosite ID: 8362331
EPA ID: N/R

WELLS - FL ***(cont.)***

Well Name :	BAPTIST HOSPITAL
Status :	RETAGGED
Well Address :	1000 W MORENO ST, PENSACOLA, 32501
Well County :	ESCAMBIA
Well Owner Name :	EARL POLK
Phone :	850-434-4853
Phone Extension :	N/R
Casing Material :	PVC
Well Depth :	0
Length :	0
Diameter :	8
Sanitary Seal :	Yes
Permit Number :	N/R
Location ID :	1008698
Location Method :	DGPS = Differentially Corrected GPS
Project ID :	SUPER
Insp Name :	Dorothy Kramer
Insp CHD :	ESCAMBIA
Request Number :	52495
Property ID :	N/R
GPS ID :	1008698
Water Supply Restoration Program ID :	N/R
Water Supply Restoration Program Action:	N/R
Potable Status :	POTABLE
Resident Type :	OWNER
Other Well ID :	N/R
Software :	Well_Solo_v2
Streetside :	No
Agency :	DOH
Parcel ID :	N/R
PWS Design :	N/R
PWS Verify :	N/R
HAE (Height Above Ellipsoid) :	36.4
GPS Date :	2010-12-14
Large PWS Well :	N/R
Datum :	N/R
Latitude :	30.42995
Longitude :	-87.23079
Comments :	N/R
Last Date in Agency List :	2022-07-11

Map Id: A11
Direction: E
Distance: 0.000 mi., 0 ft.
Elevation: 71 ft.
Relative: Higher

Site Name : LA-C-52921-1
30.429881, -87.230775
FL

Database(s) : [WELLS NW - FL]

Envirosite ID: 24127518
EPA ID: N/R

WELLS NW - FL

Permit :	LA-C-52921-1

Map Id: A11
Direction: E
Distance: 0.000 mi., 0 ft.
Elevation: 71 ft.
Relative: Higher

Site Name : LA-C-52921-1
30.429881, -87.230775
FL

Database(s) : [WELLS NW - FL] ***(cont.)***

Envirosite ID: 24127518
EPA ID: N/R

WELLS NW - FL ***(cont.)***

Issue Date :	1987-09-02
Completion Date :	1987-10-22
Station ID :	8717
Legacy Number :	T198708332
Contractor License :	1706
Owner Name :	Baptist Hospital
Contractor Name :	Charles D Windham
Driller Name :	N/R
County :	Escambia
Section/Township/Range :	SEC: 27, TWP: 2S, RNG: 30W
Casing Depth :	113
Total Depth :	153
Diameter :	6
Compliance Number :	103801
Well Street Address :	1000 Moreno Street
Location Address :	1000 Moreno Street, Pensacola, FL
Type of Work :	New Construction
Well Use :	Irrigation - Landscape
Static Water Level (ft) :	44
Latitude :	302547.57
Longitude :	871350.79
Documents :	Click here for hyperlink provided by the agency.
Last Date in Agency List :	2019-12-17

Map Id: A12
Direction: ENE
Distance: 0.000 mi., 0 ft.
Elevation: 71 ft.
Relative: Higher

Site Name : AAA4564
30.429919, -87.230771
PENSACOLA, FL

Database(s) : [WELLS - FL]

Envirosite ID: 8315262
EPA ID: N/R

WELLS - FL

Florida Unique Well ID :	AAA4564
Well Type :	Limited Use PWS Well
Well Name :	BAPTIST HOSPITAL
Status :	ABANDONED
Well Address :	1000 MORENO ST, PENSACOLA, 32501
Well County :	ESCAMBIA
Well Owner Name :	N/A N/A
Phone :	N/R
Phone Extension :	N/R
Casing Material :	PVC
Well Depth :	0
Length :	0
Diameter :	4
Sanitary Seal :	Yes
Permit Number :	145700004
Location ID :	788944
Location Method :	DGPS = Differentially Corrected GPS
Project ID :	SUPER
Insp Name :	STEPHEN METZLER

Map Id: A12
Direction: ENE
Distance: 0.000 mi., 0 ft.
Elevation: 71 ft.
Relative: Higher

Site Name : AAA4564
30.429919, -87.230771
PENSACOLA, FL

Database(s) : [WELLS - FL] ***(cont.)***

Envirosite ID: 8315262
EPA ID: N/R

WELLS - FL ***(cont.)***

Insp CHD :	ESCAMBIA
Request Number :	44344
Property ID :	N/R
GPS ID :	788944
Water Supply Restoration Program ID :	N/R
Water Supply Restoration Program Action:	N/R
Potable Status :	NON-POTABLE
Resident Type :	OWNER
Other Well ID :	AAD4564
Software :	Well_Solo_v2
Streetside :	No
Agency :	DOH
Parcel ID :	N/R
PWS Design :	N/R
PWS Verify :	0
HAE (Height Above Ellipsoid) :	22.19
GPS Date :	2007-12-18
Large PWS Well :	0
Datum :	N/R
Latitude :	30.429919
Longitude :	-87.230771
Comments :	Limited Use Emergency Water Well.Well AAA4564 no longer exists. It has been replace with Well AAD4908. DGPS coordinates have been transmitted to global address site.
Last Date in Agency List :	2022-07-11

Map Id: A13
Direction: ENE
Distance: 0.000 mi., 0 ft.
Elevation: 71 ft.
Relative: Higher

Site Name : AAD4908
30.429952, -87.230762
PENSACOLA, FL

Database(s) : [WELLS - FL]

Envirosite ID: 8320955
EPA ID: N/R

WELLS - FL

Florida Unique Well ID :	AAD4908
Well Type :	Irrigation or other Non-potable well
Well Name :	BAPTIST HOSPITAL
Status :	ACTIVE
Well Address :	1000 W MORENO ST, PENSACOLA, 32501
Well County :	ESCAMBIA
Well Owner Name :	N/R
Phone :	850-434-4853
Phone Extension :	N/R
Casing Material :	PVC
Well Depth :	0
Length :	0
Diameter :	8
Sanitary Seal :	Yes

Map Id: A13
Direction: ENE
Distance: 0.000 mi., 0 ft.
Elevation: 71 ft.
Relative: Higher

Site Name : AAD4908
30.429952, -87.230762
PENSACOLA, FL

Database(s) : [WELLS - FL] ***(cont.)***

Envirosite ID: 8320955
EPA ID: N/R

WELLS - FL ***(cont.)***

Permit Number :	N/R
Location ID :	1008700
Location Method :	DGPS = Differentially Corrected GPS
Project ID :	SUPER
Insp Name :	Dorothy Kramer
Insp CHD :	ESCAMBIA
Request Number :	52495
Property ID :	N/R
GPS ID :	1008700
Water Supply Restoration Program ID :	N/R
Water Supply Restoration Program Action:	N/R
Potable Status :	NON-POTABLE
Resident Type :	OWNER
Other Well ID :	N/R
Software :	Well_Solo_v2
Streetside :	No
Agency :	DOH
Parcel ID :	N/R
PWS Design :	N/R
PWS Verify :	N/R
HAE (Height Above Ellipsoid) :	40.34
GPS Date :	2010-12-14
Large PWS Well :	N/R
Datum :	N/R
Latitude :	30.429952
Longitude :	-87.230762
Comments :	Emergency Use
Last Date in Agency List :	2022-07-11

Map Id: A14
Direction: ENE
Distance: 0.000 mi., 0 ft.
Elevation: 72 ft.
Relative: Higher

Site Name : MO-C-226781-1
30.430279, -87.230243
FL

Database(s) : [WELLS NW - FL]

Envirosite ID: 24196496
EPA ID: N/R

WELLS NW - FL

Permit :	MO-C-226781-1
Issue Date :	2009-11-17
Completion Date :	2009-11-30
Station ID :	22193
Legacy Number :	P201000196
Contractor License :	3193
Owner Name :	Pensacola POB, Inc.
Contractor Name :	Christopher K East
Driller Name :	N/R
County :	Escambia
Section/Township/Range :	SEC: 18, TWP: 2S, RNG: 30W
Casing Depth :	50
Total Depth :	50

Map Id: A14
Direction: ENE
Distance: 0.000 mi., 0 ft.
Elevation: 72 ft.
Relative: Higher

Site Name : MO-C-226781-1
30.430279, -87.230243
FL

Database(s) : [WELLS NW - FL] ***(cont.)***

Envirosite ID: 24196496
EPA ID: N/R

WELLS NW - FL ***(cont.)***

Diameter :	2
Compliance Number :	267667
Well Street Address :	1717 North E Street
Location Address :	1717 North E Street, Pensacola, FL
Type of Work :	New Construction
Well Use :	Other
Static Water Level (ft) :	37
Latitude :	302549.003
Longitude :	871348.875
Documents :	Click here for hyperlink provided by the agency.
Last Date in Agency List :	2019-12-17

Map Id: A15
Direction: ENE
Distance: 0.000 mi., 0 ft.
Elevation: 72 ft.
Relative: Higher

Site Name : MO-C-226449-1
30.430293, -87.230235
FL

Database(s) : [WELLS NW - FL]

Envirosite ID: 24189133
EPA ID: N/R

WELLS NW - FL

Permit :	MO-C-226449-1
Issue Date :	2009-10-22
Completion Date :	2009-10-23
Station ID :	21995
Legacy Number :	P201000079
Contractor License :	3193
Owner Name :	Pensacola POB, Inc.
Contractor Name :	Christopher K East
Driller Name :	N/R
County :	Escambia
Section/Township/Range :	SEC: 18, TWP: 2S, RNG: 30W
Casing Depth :	50
Total Depth :	50
Diameter :	2
Compliance Number :	267353
Well Street Address :	1717 North E Street
Location Address :	1717 North E Street, Pensacola, FL
Type of Work :	New Construction
Well Use :	Other
Static Water Level (ft) :	45
Latitude :	302549.054
Longitude :	871348.845
Documents :	Click here for hyperlink provided by the agency.
Last Date in Agency List :	2019-12-17

Map Id: 16
Direction: ESE
Distance: 0.000 mi., 0 ft.
Elevation: 67 ft.
Relative: Higher

Site Name : LA-C-138581-1
30.429167, -87.230278
FL

Database(s) : [WELLS NW - FL]

Envirosite ID: 24083718
EPA ID: N/R

WELLS NW - FL

Permit :	LA-C-138581-1
Issue Date :	1999-04-26
Completion Date :	1999-09-13
Station ID :	16296
Legacy Number :	P199902020
Contractor License :	1706
Owner Name :	Baptist Hospital
Contractor Name :	Charles D Windham
Driller Name :	N/R
County :	Escambia
Section/Township/Range :	SEC: 27, TWP: 2S, RNG: 30W
Casing Depth :	60
Total Depth :	80
Diameter :	4
Compliance Number :	184494
Well Street Address :	1000 West Moreno St.
Location Address :	1000 West Moreno St., Pensacola, FL
Type of Work :	New Construction
Well Use :	Irrigation - Landscape
Static Water Level (ft) :	26
Latitude :	302545
Longitude :	871349
Documents :	Click here for hyperlink provided by the agency.
Last Date in Agency List :	2019-12-17

Permit :	LA-C-138581-1
Issue Date :	1999-04-26
Completion Date :	1999-09-13
Station ID :	12382
Legacy Number :	P199902020
Contractor License :	1706
Owner Name :	Baptist Hospital
Contractor Name :	Charles D Windham
Driller Name :	N/R
County :	Escambia
Section/Township/Range :	SEC: 27, TWP: 2S, RNG: 30W
Casing Depth :	60
Total Depth :	80
Diameter :	4
Compliance Number :	184494
Well Street Address :	1000 West Moreno St.
Location Address :	1000 West Moreno St., Pensacola, FL
Type of Work :	New Construction
Well Use :	Irrigation - Landscape
Static Water Level (ft) :	26
Latitude :	302545
Longitude :	871349
Documents :	Click here for hyperlink provided by the agency.
Last Date in Agency List :	2019-12-17

Permit :	LA-C-138581-1
Issue Date :	1999-04-26
Completion Date :	1999-09-13
Station ID :	9000
Legacy Number :	P199902020

Map Id: 16
Direction: ESE
Distance: 0.000 mi., 0 ft.
Elevation: 67 ft.
Relative: Higher

Site Name : LA-C-138581-1
30.429167, -87.230278
FL

Database(s) : [WELLS NW - FL] ***(cont.)***

Envirosite ID: 24083718
EPA ID: N/R

WELLS NW - FL ***(cont.)***

Contractor License :	1706
Owner Name :	Baptist Hospital
Contractor Name :	Charles D Windham
Driller Name :	N/R
County :	Escambia
Section/Township/Range :	SEC: 27, TWP: 2S, RNG: 30W
Casing Depth :	60
Total Depth :	80
Diameter :	4
Compliance Number :	184494
Well Street Address :	1000 West Moreno St.
Location Address :	1000 West Moreno St., Pensacola, FL
Type of Work :	New Construction
Well Use :	Irrigation - Landscape
Static Water Level (ft) :	26
Latitude :	302545
Longitude :	871349
Documents :	Click here for hyperlink provided by the agency.
Last Date in Agency List :	2019-12-17

Map Id: 17
Direction: SW
Distance: 0.002 mi., 12 ft.
Elevation: 57 ft.
Relative: Lower

Site Name : LA-C-103772-1
30.427778, -87.233333
FL

Database(s) : [WELLS NW - FL]

Envirosite ID: 24069090
EPA ID: N/R

WELLS NW - FL

Permit :	LA-C-103772-1
Issue Date :	1994-11-17
Completion Date :	1994-12-02
Station ID :	116066
Legacy Number :	T199500436
Contractor License :	2356
Owner Name :	David Delgalla
Contractor Name :	Clyde Johnson
Driller Name :	N/R
County :	Escambia
Section/Township/Range :	SEC: 20, TWP: 2S, RNG: 30W
Casing Depth :	80
Total Depth :	100
Diameter :	4
Compliance Number :	151699
Well Street Address :	1301 North Palafox St.
Location Address :	1301 North Palafox St., Pensacola, FL
Type of Work :	New Construction
Well Use :	Irrigation - Landscape
Static Water Level (ft) :	47
Latitude :	302540
Longitude :	871400
Documents :	Click here for hyperlink provided by the agency.

Map Id: 17
Direction: SW
Distance: 0.002 mi., 12 ft.
Elevation: 57 ft.
Relative: Lower

Site Name : LA-C-103772-1
30.427778, -87.233333
FL

Database(s) : [WELLS NW - FL] ***(cont.)***

Envirosite ID: 24069090
EPA ID: N/R

WELLS NW - FL ***(cont.)***

Last Date in Agency List :	2019-12-17

Map Id: 18
Direction: ESE
Distance: 0.064 mi., 339 ft.
Elevation: 74 ft.
Relative: Higher

Site Name : LA-C-229493-1
30.428793, -87.228252
FL

Database(s) : [WELLS NW - FL]

Envirosite ID: 24107000
EPA ID: N/R

WELLS NW - FL

Permit :	LA-C-229493-1
Issue Date :	2010-06-02
Completion Date :	2010-06-02
Station ID :	241710
Legacy Number :	P201001168
Contractor License :	3048
Owner Name :	Jim & Mary Bourke
Contractor Name :	Clifton F Myers
Driller Name :	N/R
County :	Escambia
Section/Township/Range :	SEC: 27, TWP: 2S, RNG: 30W
Casing Depth :	85
Total Depth :	105
Diameter :	4
Compliance Number :	270229
Well Street Address :	728 W. Moreno Street
Location Address :	728 W. Moreno Street, Pensacola, FL
Type of Work :	New Construction
Well Use :	Irrigation - Landscape
Static Water Level (ft) :	40
Latitude :	302543.653
Longitude :	871341.708
Documents :	Click here for hyperlink provided by the agency.
Last Date in Agency List :	2019-12-17

Map Id: C19
Direction: NNE
Distance: 0.067 mi., 353 ft.
Elevation: 56 ft.
Relative: Lower

Site Name : MO-C-228958-1
30.433044, -87.229789
FL

Database(s) : [WELLS NW - FL]

Envirosite ID: 24196750
EPA ID: N/R

WELLS NW - FL

Permit :	MO-C-228958-1
Issue Date :	2010-05-05

Map Id: C19
Direction: NNE
Distance: 0.067 mi., 353 ft.
Elevation: 56 ft.
Relative: Lower

Site Name : MO-C-228958-1
30.433044, -87.229789
FL

Database(s) : [WELLS NW - FL] ***(cont.)***

Envirosite ID: 24196750
EPA ID: N/R

WELLS NW - FL ***(cont.)***

Completion Date :	2010-05-24
Station ID :	240011
Legacy Number :	P201000967
Contractor License :	9126
Owner Name :	Glen's Serv Station (G. M. Jernigan)
Contractor Name :	David Teslicko
Driller Name :	N/R
County :	Escambia
Section/Township/Range :	SEC: 18, TWP: 2S, RNG: 30W
Casing Depth :	25
Total Depth :	40
Diameter :	0.75
Compliance Number :	269723
Well Street Address :	2001 North E Street (Lakeview Center)
Location Address :	2001 North E Street (Lakeview Center), Pensacola, FL
Type of Work :	New Construction
Well Use :	Other
Static Water Level (ft) :	22.2
Latitude :	302558.96
Longitude :	871347.241
Documents :	Click here for hyperlink provided by the agency.
Last Date in Agency List :	2019-12-17

Map Id: C20
Direction: NNE
Distance: 0.069 mi., 363 ft.
Elevation: 56 ft.
Relative: Lower

Site Name : MO-C-227730-1
30.433072, -87.229816
FL

Database(s) : [WELLS NW - FL]

Envirosite ID: 24196606
EPA ID: N/R

WELLS NW - FL

Permit :	MO-C-227730-1
Issue Date :	2010-02-19
Completion Date :	2010-02-24
Station ID :	24417
Legacy Number :	P201000532
Contractor License :	9126
Owner Name :	Glen's Service Station (Lakeview Center)
Contractor Name :	David Teslicko
Driller Name :	N/R
County :	Escambia
Section/Township/Range :	SEC: 18, TWP: 2S, RNG: 30W
Casing Depth :	20
Total Depth :	35
Diameter :	0.75
Compliance Number :	268564
Well Street Address :	2001 North E Street (Lakeview Center)
Location Address :	2001 North E Street (Lakeview Center), Pensacola, FL
Type of Work :	New Construction
Well Use :	Other
Static Water Level (ft) :	23.8

Map Id: C20
Direction: NNE
Distance: 0.069 mi., 363 ft.
Elevation: 56 ft.
Relative: Lower

Site Name : MO-C-227730-1
30.433072, -87.229816
FL

Database(s) : [WELLS NW - FL] ***(cont.)***

Envirosite ID: 24196606
EPA ID: N/R

WELLS NW - FL ***(cont.)***

Latitude :	302559.059
Longitude :	871347.338
Documents :	Click here for hyperlink provided by the agency.
Last Date in Agency List :	2019-12-17

Map Id: 21
Direction: E
Distance: 0.117 mi., 617 ft.
Elevation: 76 ft.
Relative: Higher

Site Name : LA-C-192927-1
30.428755, -87.227028
FL

Database(s) : [WELLS NW - FL]

Envirosite ID: 24097598
EPA ID: N/R

WELLS NW - FL

Permit :	LA-C-192927-1
Issue Date :	2005-06-21
Completion Date :	2005-06-30
Station ID :	210953
Legacy Number :	P200502704
Contractor License :	3162
Owner Name :	Gary Crook
Contractor Name :	Thomas Glass
Driller Name :	N/R
County :	Escambia
Section/Township/Range :	SEC: 27, TWP: 2S, RNG: 30W
Casing Depth :	60
Total Depth :	100
Diameter :	4
Compliance Number :	235731
Well Street Address :	701 West Moreno Street
Location Address :	701 West Moreno Street, Pensacola, FL
Type of Work :	New Construction
Well Use :	Irrigation - Landscape
Static Water Level (ft) :	N/R
Latitude :	302543.518
Longitude :	871337.3
Documents :	Click here for hyperlink provided by the agency.
Last Date in Agency List :	2019-12-17

Map Id: C22
Direction: NNE
Distance: 0.118 mi., 625 ft.
Elevation: 57 ft.
Relative: Lower

Site Name : MO-C-223902-1
30.433779, -87.229492
FL

Database(s) : [WELLS NW - FL]

Envirosite ID: 24188669
EPA ID: N/R

WELLS NW - FL

Permit :	MO-C-223902-1
Issue Date :	2009-03-03
Completion Date :	2009-03-04
Station ID :	19940
Legacy Number :	T200900876
Contractor License :	2613
Owner Name :	G. M. & Louise Jernigan
Contractor Name :	Gregory W Campbell
Driller Name :	N/R
County :	Escambia
Section/Township/Range :	SEC: 18, TWP: 2S, RNG: 30W
Casing Depth :	20
Total Depth :	35
Diameter :	4
Compliance Number :	264947
Well Street Address :	2101 N E Street
Location Address :	2101 N E Street, Pensacola, FL
Type of Work :	New Construction
Well Use :	Other
Static Water Level (ft) :	28
Latitude :	302601.603
Longitude :	871346.172
Documents :	Click here for hyperlink provided by the agency.
Last Date in Agency List :	2019-12-17

Map Id: C23
Direction: NNE
Distance: 0.121 mi., 641 ft.
Elevation: 57 ft.
Relative: Lower

Site Name : MO-C-227733-1
30.433824, -87.229519
FL

Database(s) : [WELLS NW - FL]

Envirosite ID: 24189337
EPA ID: N/R

WELLS NW - FL

Permit :	MO-C-227733-1
Issue Date :	2010-02-19
Completion Date :	2010-02-24
Station ID :	24420
Legacy Number :	P201000533
Contractor License :	9126
Owner Name :	Glens Service Station
Contractor Name :	David Teslicko
Driller Name :	N/R
County :	Escambia
Section/Township/Range :	SEC: 18, TWP: 2S, RNG: 30W
Casing Depth :	25
Total Depth :	40
Diameter :	0.75
Compliance Number :	335847
Well Street Address :	2101 North E Street
Location Address :	2101 North E Street, Pensacola, FL
Type of Work :	New Construction

Map Id: C23
Direction: NNE
Distance: 0.121 mi., 641 ft.
Elevation: 57 ft.
Relative: Lower

Site Name : MO-C-227733-1
30.433824, -87.229519
FL

Database(s) : [WELLS NW - FL] ***(cont.)***

Envirosite ID: 24189337
EPA ID: N/R

WELLS NW - FL ***(cont.)***

Well Use :	Other
Static Water Level (ft) :	23.05
Latitude :	302601.767
Longitude :	871346.267
Documents :	Click here for hyperlink provided by the agency.
Last Date in Agency List :	2019-12-17

Map Id: 24
Direction: WSW
Distance: 0.140 mi., 742 ft.
Elevation: 74 ft.
Relative: Higher

Site Name : LA-C-269527-1 | LA-C-90663-1
30.427778, -87.238889
FL

Database(s) : [WELLS NW - FL]

Envirosite ID: 24119097
EPA ID: N/R

WELLS NW - FL

Permit :	LA-C-269527-1
Issue Date :	1988-02-22
Completion Date :	1988-04-06
Station ID :	66177
Legacy Number :	T198802410
Contractor License :	2271
Owner Name :	J. S. Walters
Contractor Name :	Vic C Wallace
Driller Name :	N/R
County :	Escambia
Section/Township/Range :	SEC: 29, TWP: 2S, RNG: 30W
Casing Depth :	130
Total Depth :	140
Diameter :	4
Compliance Number :	307572
Well Street Address :	1724 Hernandez
Location Address :	1724 Hernandez, Pensacola, FL
Type of Work :	New Construction
Well Use :	Irrigation - Landscape
Static Water Level (ft) :	70
Latitude :	302540
Longitude :	871420
Documents :	Click here for hyperlink provided by the agency.
Last Date in Agency List :	2019-12-17

Permit :	LA-C-90663-1
Issue Date :	1993-05-19
Completion Date :	1993-06-15
Station ID :	102856
Legacy Number :	T199304584
Contractor License :	2545
Owner Name :	Grover Hamilton
Contractor Name :	Clarence C Hinton, Jr.
Driller Name :	N/R
County :	Escambia

Map Id: 24
Direction: WSW
Distance: 0.140 mi., 742 ft.
Elevation: 74 ft.
Relative: Higher

Site Name : LA-C-269527-1 | LA-C-90663-1
30.427778, -87.238889
FL

Database(s) : [WELLS NW - FL] ***(cont.)***

Envirosite ID: 24119097
EPA ID: N/R

WELLS NW - FL ***(cont.)***

Section/Township/Range :	SEC: 30, TWP: 2S, RNG: 30W
Casing Depth :	75
Total Depth :	95
Diameter :	4
Compliance Number :	139353
Well Street Address :	123 West Lloyd
Location Address :	123 West Lloyd, Pensacola, FL
Type of Work :	New Construction
Well Use :	Irrigation - Landscape
Static Water Level (ft) :	60
Latitude :	302540
Longitude :	871420
Documents :	Click here for hyperlink provided by the agency.
Last Date in Agency List :	2019-12-17

Map Id: 25
Direction: SE
Distance: 0.160 mi., 847 ft.
Elevation: 46 ft.
Relative: Lower

Site Name : LA-C-201677-1
30.425498, -87.228756
FL

Database(s) : [WELLS NW - FL]

Envirosite ID: 24099724
EPA ID: N/R

WELLS NW - FL

Permit :	LA-C-201677-1
Issue Date :	2006-05-04
Completion Date :	2006-05-05
Station ID :	218310
Legacy Number :	P200602504
Contractor License :	3111
Owner Name :	Vera M. Smith
Contractor Name :	Paul Branson
Driller Name :	N/R
County :	Escambia
Section/Township/Range :	SEC: 27, TWP: 2S, RNG: 30W
Casing Depth :	100
Total Depth :	120
Diameter :	4
Compliance Number :	243976
Well Street Address :	827 West Lloyd Street
Location Address :	827 West Lloyd Street, Pensacola, FL
Type of Work :	New Construction
Well Use :	Irrigation - Landscape
Static Water Level (ft) :	75
Latitude :	302531.792
Longitude :	871343.521
Documents :	Click here for hyperlink provided by the agency.
Last Date in Agency List :	2019-12-17

Map Id: 26
Direction: W
Distance: 0.169 mi., 894 ft.
Elevation: 67 ft.
Relative: Higher

Site Name : LA-C-76369-1
30.430556, -87.238889
FL

Database(s) : [WELLS NW - FL]

Envirosite ID: 24132419
EPA ID: N/R

WELLS NW - FL

Permit :	LA-C-76369-1
Issue Date :	1991-04-15
Completion Date :	1991-06-11
Station ID :	87377
Legacy Number :	T199103523
Contractor License :	1874
Owner Name :	Holy Cross Cemetary
Contractor Name :	Alvin Bradley
Driller Name :	N/R
County :	Escambia
Section/Township/Range :	SEC: 2, TWP: 2S, RNG: 30W
Casing Depth :	140
Total Depth :	160
Diameter :	4
Compliance Number :	125899
Well Street Address :	1300 E. Hayes Street
Location Address :	1300 E. Hayes Street, Pensacola, FL
Type of Work :	New Construction
Well Use :	Irrigation - Landscape
Static Water Level (ft) :	80
Latitude :	302550
Longitude :	871420
Documents :	Click here for hyperlink provided by the agency.
Last Date in Agency List :	2019-12-17

Map Id: 27
Direction: WSW
Distance: 0.204 mi., 1076 ft.
Elevation: 79 ft.
Relative: Higher

Site Name : LA-C-221790-1
30.426651, -87.239236
FL

Database(s) : [WELLS NW - FL]

Envirosite ID: 24095850
EPA ID: N/R

WELLS NW - FL

Permit :	LA-C-221790-1
Issue Date :	2008-10-22
Completion Date :	2008-10-24
Station ID :	21355
Legacy Number :	P200900129
Contractor License :	3197
Owner Name :	Morris Court III, Ltd.
Contractor Name :	Matthew McGowan
Driller Name :	N/R
County :	Escambia
Section/Township/Range :	SEC: 30, TWP: 2S, RNG: 30W
Casing Depth :	80
Total Depth :	100
Diameter :	4
Compliance Number :	262952
Well Street Address :	222 Morris Court
Location Address :	222 Morris Court, Pensacola, FL
Type of Work :	New Construction

Map Id: 27
Direction: WSW
Distance: 0.204 mi., 1076 ft.
Elevation: 79 ft.
Relative: Higher

Site Name : LA-C-221790-1
30.426651, -87.239236
FL

Database(s) : [WELLS NW - FL] ***(cont.)***

Envirosite ID: 24095850
EPA ID: N/R

WELLS NW - FL ***(cont.)***

Well Use :	Irrigation - Landscape
Static Water Level (ft) :	40
Latitude :	302535.943
Longitude :	871421.25
Documents :	Click here for hyperlink provided by the agency.
Last Date in Agency List :	2019-12-17

Map Id: D28
Direction: W
Distance: 0.209 mi., 1105 ft.
Elevation: 66 ft.
Relative: Higher

Site Name : MO-C-209976-1 | MO-C-209979-1 | MO-C-209981-1
30.429146, -87.24029
FL

Database(s) : [WELLS NW - FL]

Envirosite ID: 24185262
EPA ID: N/R

WELLS NW - FL

Permit :	MO-C-209976-1
Issue Date :	2007-04-11
Completion Date :	2007-04-26
Station ID :	227906
Legacy Number :	T200701691
Contractor License :	3161
Owner Name :	FDEP
Contractor Name :	Rodney Ethridge
Driller Name :	N/R
County :	Escambia
Section/Township/Range :	SEC: 30, TWP: 2S, RNG: 30W
Casing Depth :	65
Total Depth :	75
Diameter :	0.75
Compliance Number :	251801
Well Street Address :	1595 North Pace Blvd
Location Address :	1595 North Pace Blvd, Pensacola, FL
Type of Work :	New Construction
Well Use :	Other
Static Water Level (ft) :	N/R
Latitude :	302544.926
Longitude :	871425.043
Documents :	Click here for hyperlink provided by the agency.
Last Date in Agency List :	2019-12-17

Permit :	MO-C-209979-1
Issue Date :	2007-04-11
Completion Date :	2007-04-26
Station ID :	227909
Legacy Number :	T200701692
Contractor License :	3161
Owner Name :	FDEP
Contractor Name :	Rodney Ethridge
Driller Name :	N/R

Map Id: D28
Direction: W
Distance: 0.209 mi., 1105 ft.
Elevation: 66 ft.
Relative: Higher

Site Name : MO-C-209976-1 | MO-C-209979-1 | MO-C-209981-1
30.429146, -87.24029
FL

Database(s) : [WELLS NW - FL] ***(cont.)***

Envirosite ID: 24185262
EPA ID: N/R

WELLS NW - FL ***(cont.)***

County :	Escambia
Section/Township/Range :	SEC: 30, TWP: 2S, RNG: 30W
Casing Depth :	65
Total Depth :	75
Diameter :	0.75
Compliance Number :	251804
Well Street Address :	1595 North Pace Blvd
Location Address :	1595 North Pace Blvd, Pensacola, FL
Type of Work :	New Construction
Well Use :	Other
Static Water Level (ft) :	N/R
Latitude :	302544.926
Longitude :	871425.043
Documents :	Click here for hyperlink provided by the agency.
Last Date in Agency List :	2019-12-17

Permit :	MO-C-209981-1
Issue Date :	2007-04-11
Completion Date :	2007-04-26
Station ID :	227912
Legacy Number :	T200701693
Contractor License :	3161
Owner Name :	FDEP
Contractor Name :	Rodney Ethridge
Driller Name :	N/R
County :	Escambia
Section/Township/Range :	SEC: 30, TWP: 2S, RNG: 30W
Casing Depth :	65
Total Depth :	75
Diameter :	0.75
Compliance Number :	251806
Well Street Address :	1595 North Pace Blvd
Location Address :	1595 North Pace Blvd, Pensacola, FL
Type of Work :	New Construction
Well Use :	Other
Static Water Level (ft) :	N/R
Latitude :	302544.926
Longitude :	871425.043
Documents :	Click here for hyperlink provided by the agency.
Last Date in Agency List :	2019-12-17

Map Id: E29
Direction: WSW
Distance: 0.226 mi., 1195 ft.
Elevation: 77 ft.
Relative: Higher

Site Name : LA-C-296263-1
30.42564, -87.23809
FL

Database(s) : [WELLS NW - FL]

Envirosite ID: 41200287
EPA ID: N/R

WELLS NW - FL

Permit :	LA-C-296263-1
Issue Date :	2020-11-23
Completion Date :	2021-02-19
Station ID :	298768
Legacy Number :	N/R
Contractor License :	2271
Owner Name :	Morris Court II, LTD
Contractor Name :	Vic C Wallace
Driller Name :	tim
County :	Escambia
Section/Township/Range :	SEC: 30, TWP: 2S, RNG: 30W
Casing Depth :	100
Total Depth :	120
Diameter :	0
Compliance Number :	442751
Well Street Address :	1200 M Street North
Location Address :	1200 M Street North, Pensacola, FL 32501
Type of Work :	New Construction
Well Use :	Irrigation - Landscape
Static Water Level (ft) :	60
Latitude :	302532.3041
Longitude :	871417.1251
Documents :	Click here for hyperlink provided by the agency.
Last Date in Agency List :	2021-05-18

Map Id: E30
Direction: SW
Distance: 0.242 mi., 1277 ft.
Elevation: 75 ft.
Relative: Higher

Site Name : LA-C-220550-1
30.42532, -87.237935
FL

Database(s) : [WELLS NW - FL]

Envirosite ID: 24095552
EPA ID: N/R

WELLS NW - FL

Permit :	LA-C-220550-1
Issue Date :	2008-07-08
Completion Date :	2008-07-10
Station ID :	239791
Legacy Number :	P200802428
Contractor License :	3045
Owner Name :	Evergreen Landscapin (Area Housing Commision)
Contractor Name :	Gene McGowan
Driller Name :	N/R
County :	Escambia
Section/Township/Range :	SEC: 30, TWP: 2S, RNG: 30W
Casing Depth :	0
Total Depth :	100
Diameter :	4
Compliance Number :	261783
Well Street Address :	1401 W. Lloyd Street
Location Address :	1401 W. Lloyd Street, Pensacola, FL
Type of Work :	New Construction

Map Id: E30
Direction: SW
Distance: 0.242 mi., 1277 ft.
Elevation: 75 ft.
Relative: Higher

Site Name : LA-C-220550-1
30.42532, -87.237935
FL

Database(s) : [WELLS NW - FL] ***(cont.)***

Envirosite ID: 24095552
EPA ID: N/R

WELLS NW - FL ***(cont.)***

Well Use :	Irrigation - Landscape
Static Water Level (ft) :	75
Latitude :	302531.153
Longitude :	871416.565
Documents :	Click here for hyperlink provided by the agency.
Last Date in Agency List :	2019-12-17

Map Id: 31
Direction: WNW
Distance: 0.244 mi., 1288 ft.
Elevation: 64 ft.
Relative: Higher

Site Name : LA-C-71039-1
30.431944, -87.238889
FL

Database(s) : [WELLS NW - FL]

Envirosite ID: 24121404
EPA ID: N/R

WELLS NW - FL

Permit :	LA-C-71039-1
Issue Date :	1990-06-11
Completion Date :	1990-07-10
Station ID :	81293
Legacy Number :	P199004544
Contractor License :	1874
Owner Name :	Justin L. Shields
Contractor Name :	Alvin Bradley
Driller Name :	N/R
County :	Escambia
Section/Township/Range :	SEC: 48, TWP: 1S, RNG: 30W
Casing Depth :	100
Total Depth :	120
Diameter :	4
Compliance Number :	120879
Well Street Address :	543 Fontaine Street
Location Address :	543 Fontaine Street, Pensacola, FL
Type of Work :	New Construction
Well Use :	Irrigation - Landscape
Static Water Level (ft) :	80
Latitude :	302555
Longitude :	871420
Documents :	Click here for hyperlink provided by the agency.
Last Date in Agency List :	2019-12-17

Map Id: D32
Direction: W
Distance: 0.248 mi., 1309 ft.
Elevation: 66 ft.
Relative: Higher

Site Name : MO-C-286699-1
30.429479, -87.240895
FL

Database(s) : [WELLS NW - FL]

Envirosite ID: 24206137
EPA ID: N/R

WELLS NW - FL

Permit :	MO-C-286699-1
Issue Date :	2019-04-16
Completion Date :	2019-04-23
Station ID :	285093
Legacy Number :	N/R
Contractor License :	2613
Owner Name :	Linh Le
Contractor Name :	Gregory W Campbell
Driller Name :	Chris Wright
County :	Escambia
Section/Township/Range :	SEC: 30, TWP: 2S, RNG: 30W
Casing Depth :	2
Total Depth :	12
Diameter :	0
Compliance Number :	422519
Well Street Address :	1611 North Pace Boulevard
Location Address :	1611 North Pace Boulevard, Pensacola, FL 32505
Type of Work :	New Construction
Well Use :	Monitoring
Static Water Level (ft) :	4
Latitude :	302546.1244
Longitude :	871427.222
Documents :	Click here for hyperlink provided by the agency.
Last Date in Agency List :	2019-12-17

Map Id: 33
Direction: N
Distance: 0.252 mi., 1329 ft.
Elevation: 73 ft.
Relative: Higher

Site Name : LA-C-194743-1
30.43572, -87.232567
FL

Database(s) : [WELLS NW - FL]

Envirosite ID: 24089062
EPA ID: N/R

WELLS NW - FL

Permit :	LA-C-194743-1
Issue Date :	2005-09-21
Completion Date :	2005-09-22
Station ID :	212247
Legacy Number :	P200503674
Contractor License :	3108
Owner Name :	Katie Barnes
Contractor Name :	Wesley Donaldson
Driller Name :	N/R
County :	Escambia
Section/Township/Range :	SEC: 17, TWP: 2S, RNG: 30W
Casing Depth :	100
Total Depth :	100
Diameter :	2
Compliance Number :	324128
Well Street Address :	1203 West Bobe Street
Location Address :	1203 West Bobe Street, Pensacola, FL
Type of Work :	New Construction

Map Id: 33
Direction: N
Distance: 0.252 mi., 1329 ft.
Elevation: 73 ft.
Relative: Higher

Site Name : LA-C-194743-1
30.43572, -87.232567
FL

Database(s) : [WELLS NW - FL] ***(cont.)***

Envirosite ID: 24089062
EPA ID: N/R

WELLS NW - FL ***(cont.)***

Well Use :	Irrigation - Landscape
Static Water Level (ft) :	39
Latitude :	302608.593
Longitude :	871357.24
Documents :	Click here for hyperlink provided by the agency.
Last Date in Agency List :	2019-12-17

Map Id: F34
Direction: W
Distance: 0.253 mi., 1335 ft.
Elevation: 70 ft.
Relative: Higher

Site Name : SI-A-284772-2
30.428134, -87.240987
FL

Database(s) : [WELLS NW - FL]

Envirosite ID: 24232516
EPA ID: N/R

WELLS NW - FL

Permit :	SI-A-284772-2
Issue Date :	2018-11-29
Completion Date :	2018-12-10
Station ID :	283706
Legacy Number :	N/R
Contractor License :	2613
Owner Name :	Exclusive Cleaners & Laundry Inc
Contractor Name :	Gregory W Campbell
Driller Name :	Paul Otto
County :	Escambia
Section/Township/Range :	SEC: 30, TWP: 2S, RNG: 30W
Casing Depth :	0
Total Depth :	100
Diameter :	0
Compliance Number :	419193
Well Street Address :	1595 N Pace Boulevard
Location Address :	1595 N Pace Boulevard, Pensacola, FL 32505
Type of Work :	Abandonment
Well Use :	Site Investigation (Temporary)
Static Water Level (ft) :	35
Latitude :	302541.2824
Longitude :	871427.5532
Documents :	Click here for hyperlink provided by the agency.
Last Date in Agency List :	2019-12-17

Map Id: F35
Direction: W
Distance: 0.253 mi., 1338 ft.
Elevation: 71 ft.
Relative: Higher

Site Name : SI-C-284824-1
30.428019, -87.240974
FL

Database(s) : [WELLS NW - FL]

Envirosite ID: 24232936
EPA ID: N/R

WELLS NW - FL

Permit :	SI-C-284824-1
Issue Date :	2018-11-30
Completion Date :	2018-12-11
Station ID :	283707
Legacy Number :	N/R
Contractor License :	2613
Owner Name :	Exclusive Cleaners & Laundry I
Contractor Name :	Gregory W Campbell
Driller Name :	Paul Otto
County :	Escambia
Section/Township/Range :	SEC: 30, TWP: 2S, RNG: 30W
Casing Depth :	100
Total Depth :	100
Diameter :	0
Compliance Number :	419236
Well Street Address :	1595 N Pace Boulevard
Location Address :	1595 N Pace Boulevard, Pensacola, FL 32505
Type of Work :	New Construction
Well Use :	Site Investigation (Temporary)
Static Water Level (ft) :	35
Latitude :	302540.8684
Longitude :	871427.5064
Documents :	Click here for hyperlink provided by the agency.
Last Date in Agency List :	2019-12-17

Map Id: F36
Direction: W
Distance: 0.254 mi., 1342 ft.
Elevation: 71 ft.
Relative: Higher

Site Name : SI-A-284824-2
30.428021, -87.240987
FL

Database(s) : [WELLS NW - FL]

Envirosite ID: 24232517
EPA ID: N/R

WELLS NW - FL

Permit :	SI-A-284824-2
Issue Date :	2018-11-30
Completion Date :	2018-12-11
Station ID :	283707
Legacy Number :	N/R
Contractor License :	2613
Owner Name :	Exclusive Cleaners & Laundry I
Contractor Name :	Gregory W Campbell
Driller Name :	Paul Otto
County :	Escambia
Section/Township/Range :	SEC: 30, TWP: 2S, RNG: 30W
Casing Depth :	0
Total Depth :	100
Diameter :	0
Compliance Number :	419238
Well Street Address :	1595 N Pace Boulevard
Location Address :	1595 N Pace Boulevard, Pensacola, FL 32505
Type of Work :	Abandonment

Map Id: F36
Direction: W
Distance: 0.254 mi., 1342 ft.
Elevation: 71 ft.
Relative: Higher

Site Name : SI-A-284824-2
30.428021, -87.240987
FL

Database(s) : [WELLS NW - FL] ***(cont.)***

Envirosite ID: 24232517
EPA ID: N/R

WELLS NW - FL ***(cont.)***

Well Use :	Site Investigation (Temporary)
Static Water Level (ft) :	35
Latitude :	302540.8756
Longitude :	871427.5532
Documents :	Click here for hyperlink provided by the agency.
Last Date in Agency List :	2019-12-17

Map Id: F37
Direction: W
Distance: 0.255 mi., 1348 ft.
Elevation: 70 ft.
Relative: Higher

Site Name : SI-C-284772-1
30.428117, -87.241028
FL

Database(s) : [WELLS NW - FL]

Envirosite ID: 24232935
EPA ID: N/R

WELLS NW - FL

Permit :	SI-C-284772-1
Issue Date :	2018-11-29
Completion Date :	2018-12-10
Station ID :	283706
Legacy Number :	N/R
Contractor License :	2613
Owner Name :	Exclusive Cleaners & Laundry Inc
Contractor Name :	Gregory W Campbell
Driller Name :	Paul Otto
County :	Escambia
Section/Township/Range :	SEC: 30, TWP: 2S, RNG: 30W
Casing Depth :	0
Total Depth :	100
Diameter :	0
Compliance Number :	419192
Well Street Address :	1595 North Pace Boulevard
Location Address :	1595 North Pace Boulevard, Pensacola, FL 32505
Type of Work :	New Construction
Well Use :	Site Investigation (Temporary)
Static Water Level (ft) :	35
Latitude :	302541.2212
Longitude :	871427.7008
Documents :	Click here for hyperlink provided by the agency.
Last Date in Agency List :	2019-12-17

Map Id: F38
Direction: W
Distance: 0.256 mi., 1351 ft.
Elevation: 71 ft.
Relative: Higher

Site Name : SI-A-284828-2
30.427916, -87.240991
FL

Database(s) : [WELLS NW - FL]

Envirosite ID: 24227941
EPA ID: N/R

WELLS NW - FL

Permit :	SI-A-284828-2
Issue Date :	2018-11-30
Completion Date :	2018-12-12
Station ID :	283709
Legacy Number :	N/R
Contractor License :	2613
Owner Name :	Exclusive Cleaners & Laundry I
Contractor Name :	Gregory W Campbell
Driller Name :	Paul Otto
County :	Escambia
Section/Township/Range :	SEC: 30, TWP: 2S, RNG: 30W
Casing Depth :	100
Total Depth :	100
Diameter :	0
Compliance Number :	419246
Well Street Address :	1595 N Pace Boulevard
Location Address :	1595 N Pace Boulevard, Pensacola, FL 32505
Type of Work :	Abandonment
Well Use :	Site Investigation (Temporary)
Static Water Level (ft) :	35
Latitude :	302540.4976
Longitude :	871427.5676
Documents :	Click here for hyperlink provided by the agency.
Last Date in Agency List :	2019-12-17

Map Id: F39
Direction: W
Distance: 0.256 mi., 1352 ft.
Elevation: 71 ft.
Relative: Higher

Site Name : SI-C-284828-1
30.4279, -87.240989
FL

Database(s) : [WELLS NW - FL]

Envirosite ID: 24232937
EPA ID: N/R

WELLS NW - FL

Permit :	SI-C-284828-1
Issue Date :	2018-11-30
Completion Date :	2018-12-12
Station ID :	283709
Legacy Number :	N/R
Contractor License :	2613
Owner Name :	Exclusive Cleaners & Laundry I
Contractor Name :	Gregory W Campbell
Driller Name :	Paul Otto
County :	Escambia
Section/Township/Range :	SEC: 30, TWP: 2S, RNG: 30W
Casing Depth :	100
Total Depth :	100
Diameter :	0
Compliance Number :	419244
Well Street Address :	1595 N Pace Boulevard
Location Address :	1595 N Pace Boulevard, Pensacola, FL 32505
Type of Work :	New Construction

Map Id: F39
Direction: W
Distance: 0.256 mi., 1352 ft.
Elevation: 71 ft.
Relative: Higher

Site Name : SI-C-284828-1
30.4279, -87.240989
FL

Database(s) : [WELLS NW - FL] ***(cont.)***

Envirosite ID: 24232937
EPA ID: N/R

WELLS NW - FL ***(cont.)***

Well Use :	Site Investigation (Temporary)
Static Water Level (ft) :	35
Latitude :	302540.44
Longitude :	871427.5604
Documents :	Click here for hyperlink provided by the agency.
Last Date in Agency List :	2019-12-17

Map Id: F40
Direction: W
Distance: 0.259 mi., 1369 ft.
Elevation: 71 ft.
Relative: Higher

Site Name : SI-A-284826-2
30.427931, -87.241052
FL

Database(s) : [WELLS NW - FL]

Envirosite ID: 24227939
EPA ID: N/R

WELLS NW - FL

Permit :	SI-A-284826-2
Issue Date :	2018-11-30
Completion Date :	2018-12-12
Station ID :	283708
Legacy Number :	N/R
Contractor License :	2613
Owner Name :	Exclusive Cleaners & Laundry I
Contractor Name :	Gregory W Campbell
Driller Name :	Paul Otto
County :	Escambia
Section/Township/Range :	SEC: 30, TWP: 2S, RNG: 30W
Casing Depth :	100
Total Depth :	100
Diameter :	0
Compliance Number :	419243
Well Street Address :	1595 N Pace Boulevard
Location Address :	1595 N Pace Boulevard, Pensacola, FL 32505
Type of Work :	Abandonment
Well Use :	Site Investigation (Temporary)
Static Water Level (ft) :	35
Latitude :	302540.5516
Longitude :	871427.7872
Documents :	Click here for hyperlink provided by the agency.
Last Date in Agency List :	2019-12-17

Map Id: 41
Direction: SE
Distance: 0.260 mi., 1374 ft.
Elevation: 68 ft.
Relative: Higher

Site Name : LA-C-225414-1
30.425598, -87.226087
FL

Database(s) : [WELLS NW - FL]

Envirosite ID: 24106020
EPA ID: N/R

WELLS NW - FL

Permit :	LA-C-225414-1
Issue Date :	2009-06-26
Completion Date :	2009-06-30
Station ID :	22301
Legacy Number :	P200901588
Contractor License :	3153
Owner Name :	Eldrith & Rhonda Shuford
Contractor Name :	Gerard Johnson
Driller Name :	N/R
County :	Escambia
Section/Township/Range :	SEC: 27, TWP: 2S, RNG: 30W
Casing Depth :	130
Total Depth :	150
Diameter :	4
Compliance Number :	266375
Well Street Address :	530 W Lloyd Street
Location Address :	530 W Lloyd Street, Pensacola, FL
Type of Work :	New Construction
Well Use :	Irrigation - Landscape
Static Water Level (ft) :	80
Latitude :	302532.152
Longitude :	871333.914
Documents :	Click here for hyperlink provided by the agency.
Last Date in Agency List :	2019-12-17

Map Id: F42
Direction: W
Distance: 0.260 mi., 1374 ft.
Elevation: 71 ft.
Relative: Higher

Site Name : SI-C-284826-1
30.427925, -87.241067
FL

Database(s) : [WELLS NW - FL]

Envirosite ID: 24228793
EPA ID: N/R

WELLS NW - FL

Permit :	SI-C-284826-1
Issue Date :	2018-11-30
Completion Date :	2018-12-12
Station ID :	283708
Legacy Number :	N/R
Contractor License :	2613
Owner Name :	Exclusive Cleaners & Laundry I
Contractor Name :	Gregory W Campbell
Driller Name :	Paul Otto
County :	Escambia
Section/Township/Range :	SEC: 30, TWP: 2S, RNG: 30W
Casing Depth :	100
Total Depth :	100
Diameter :	0
Compliance Number :	419242
Well Street Address :	1595 N Pace Boulevard
Location Address :	1595 N Pace Boulevard, Pensacola, FL 32505
Type of Work :	New Construction

Map Id: F42
Direction: W
Distance: 0.260 mi., 1374 ft.
Elevation: 71 ft.
Relative: Higher

Site Name : SI-C-284826-1
30.427925, -87.241067
FL

Database(s) : [WELLS NW - FL] ***(cont.)***

Envirosite ID: 24228793
EPA ID: N/R

WELLS NW - FL ***(cont.)***

Well Use :	Site Investigation (Temporary)
Static Water Level (ft) :	35
Latitude :	302540.53
Longitude :	871427.8412
Documents :	Click here for hyperlink provided by the agency.
Last Date in Agency List :	2019-12-17

Map Id: D43
Direction: W
Distance: 0.260 mi., 1374 ft.
Elevation: 66 ft.
Relative: Higher

Site Name : MO-C-286699-1
30.429534, -87.241093
FL

Database(s) : [WELLS NW - FL]

Envirosite ID: 24198909
EPA ID: N/R

WELLS NW - FL

Permit :	MO-C-286699-1
Issue Date :	2019-04-16
Completion Date :	2019-04-23
Station ID :	284601
Legacy Number :	N/R
Contractor License :	2613
Owner Name :	Linh Le
Contractor Name :	Gregory W Campbell
Driller Name :	Chris Wright
County :	Escambia
Section/Township/Range :	SEC: 30, TWP: 2S, RNG: 30W
Casing Depth :	2
Total Depth :	12
Diameter :	0
Compliance Number :	422519
Well Street Address :	1611 North Pace Boulevard
Location Address :	1611 North Pace Boulevard, Pensacola, FL 32505
Type of Work :	New Construction
Well Use :	Monitoring
Static Water Level (ft) :	4
Latitude :	302546.3224
Longitude :	871427.9348
Documents :	Click here for hyperlink provided by the agency.
Last Date in Agency List :	2019-12-17

Map Id: F44
Direction: W
Distance: 0.265 mi., 1402 ft.
Elevation: 71 ft.
Relative: Higher

Site Name : MO-C-233071-1
30.428047, -87.241186
FL

Database(s) : [WELLS NW - FL]

Envirosite ID: 24190106
EPA ID: N/R

WELLS NW - FL

Permit :	MO-C-233071-1
Issue Date :	2011-04-21
Completion Date :	2011-04-29
Station ID :	242690
Legacy Number :	W201102651
Contractor License :	3161
Owner Name :	FL DEP (Exclusive Cleaners & Laundry)
Contractor Name :	Rodney Ethridge
Driller Name :	Rodney Ethridge
County :	Escambia
Section/Township/Range :	SEC: 30, TWP: 2S, RNG: 30W
Casing Depth :	20
Total Depth :	25
Diameter :	1
Compliance Number :	273582
Well Street Address :	1595 North Pace Boulevard (1421)
Location Address :	1595 North Pace Boulevard (1421), Pensacola, FL
Type of Work :	New Construction
Well Use :	Other
Static Water Level (ft) :	N/R
Latitude :	302540.968
Longitude :	871428.27
Documents :	Click here for hyperlink provided by the agency.
Last Date in Agency List :	2019-12-17

Map Id: F45
Direction: W
Distance: 0.266 mi., 1406 ft.
Elevation: 71 ft.
Relative: Higher

Site Name : MO-C-284767-1
30.427971, -87.241182
FL

Database(s) : [WELLS NW - FL]

Envirosite ID: 24205711
EPA ID: N/R

WELLS NW - FL

Permit :	MO-C-284767-1
Issue Date :	2018-11-27
Completion Date :	2018-12-03
Station ID :	283702
Legacy Number :	N/R
Contractor License :	2613
Owner Name :	Exclusive Cleaners & Laundry Inc
Contractor Name :	Gregory W Campbell
Driller Name :	Chris Wright
County :	Escambia
Section/Township/Range :	SEC: 30, TWP: 2S, RNG: 30W
Casing Depth :	3
Total Depth :	10
Diameter :	0
Compliance Number :	419114
Well Street Address :	1595 N Pace Blvd
Location Address :	1595 N Pace Blvd, Pensacola, FL 32505
Type of Work :	New Construction

Map Id: F45
Direction: W
Distance: 0.266 mi., 1406 ft.
Elevation: 71 ft.
Relative: Higher

Site Name : MO-C-284767-1
30.427971, -87.241182
FL

Database(s) : [WELLS NW - FL] ***(cont.)***

Envirosite ID: 24205711
EPA ID: N/R

WELLS NW - FL ***(cont.)***

Well Use :	Monitoring
Static Water Level (ft) :	0
Latitude :	302540.6956
Longitude :	871428.2552
Documents :	Click here for hyperlink provided by the agency.
Last Date in Agency List :	2019-12-17

Map Id: F46
Direction: W
Distance: 0.267 mi., 1410 ft.
Elevation: 71 ft.
Relative: Higher

Site Name : SI-A-284834-2
30.428041, -87.241211
FL

Database(s) : [WELLS NW - FL]

Envirosite ID: 24227945
EPA ID: N/R

WELLS NW - FL

Permit :	SI-A-284834-2
Issue Date :	2018-11-30
Completion Date :	2018-12-14
Station ID :	283712
Legacy Number :	N/R
Contractor License :	2613
Owner Name :	Exclusive Cleaners & Laundry I
Contractor Name :	Gregory W Campbell
Driller Name :	Paul Otto
County :	Escambia
Section/Township/Range :	SEC: 30, TWP: 2S, RNG: 30W
Casing Depth :	0
Total Depth :	70
Diameter :	0
Compliance Number :	419254
Well Street Address :	1595 N Pace Blvd
Location Address :	1595 N Pace Blvd, Pensacola, FL 32505
Type of Work :	Abandonment
Well Use :	Site Investigation (Temporary)
Static Water Level (ft) :	35
Latitude :	302540.9476
Longitude :	871428.3596
Documents :	Click here for hyperlink provided by the agency.
Last Date in Agency List :	2019-12-17

Map Id: F47
Direction: W
Distance: 0.267 mi., 1410 ft.
Elevation: 71 ft.
Relative: Higher

Site Name : SI-A-284836-2 | SI-C-284834-1 | SI-C-284836-1
30.428004, -87.241204
FL

Database(s) : [WELLS NW - FL]

Envirosite ID: 22929337
EPA ID: N/R

WELLS NW - FL

Permit :	SI-A-284836-2
Issue Date :	2018-11-30
Completion Date :	2019-01-24
Station ID :	250595
Legacy Number :	N/R
Contractor License :	2613
Owner Name :	Exclusive Cleaners & Laundry I
Contractor Name :	Gregory W Campbell
Driller Name :	Paul Otto
County :	Escambia
Section/Township/Range :	SEC: 30, TWP: 2S, RNG: 30W
Casing Depth :	0
Total Depth :	100
Diameter :	0
Compliance Number :	419258
Well Street Address :	1595 N Pace Blvd
Location Address :	1595 N Pace Blvd, Pensacola, FL 32505
Type of Work :	Abandonment
Well Use :	Site Investigation (Temporary)
Static Water Level (ft) :	35
Latitude :	302540.8144
Longitude :	871428.3344
Documents :	Click here for hyperlink provided by the agency.
Last Date in Agency List :	2019-12-17

Permit :	SI-C-284834-1
Issue Date :	2018-11-30
Completion Date :	2018-12-14
Station ID :	283712
Legacy Number :	N/R
Contractor License :	2613
Owner Name :	Exclusive Cleaners & Laundry I
Contractor Name :	Gregory W Campbell
Driller Name :	Paul Otto
County :	Escambia
Section/Township/Range :	SEC: 30, TWP: 2S, RNG: 30W
Casing Depth :	70
Total Depth :	70
Diameter :	0
Compliance Number :	419253
Well Street Address :	1595 N Pace Blvd
Location Address :	1595 N Pace Blvd, Pensacola, FL 32505
Type of Work :	New Construction
Well Use :	Site Investigation (Temporary)
Static Water Level (ft) :	35
Latitude :	302540.8144
Longitude :	871428.3344
Documents :	Click here for hyperlink provided by the agency.
Last Date in Agency List :	2019-12-17

Permit :	SI-C-284836-1
Issue Date :	2018-11-30
Completion Date :	2019-12-24
Station ID :	250595

Map Id: F47
Direction: W
Distance: 0.267 mi., 1410 ft.
Elevation: 71 ft.
Relative: Higher

Site Name : SI-A-284836-2 | SI-C-284834-1 | SI-C-284836-1
30.428004, -87.241204
FL

Database(s) : [WELLS NW - FL] ***(cont.)***

Envirosite ID: 22929337
EPA ID: N/R

WELLS NW - FL ***(cont.)***

Legacy Number :	N/R
Contractor License :	2613
Owner Name :	Exclusive Cleaners & Laundry I
Contractor Name :	Gregory W Campbell
Driller Name :	Paul Otto
County :	Escambia
Section/Township/Range :	SEC: 30, TWP: 2S, RNG: 30W
Casing Depth :	100
Total Depth :	100
Diameter :	0
Compliance Number :	419257
Well Street Address :	1595 N Pace Blvd
Location Address :	1595 N Pace Blvd, Pensacola, FL 32505
Type of Work :	New Construction
Well Use :	Site Investigation (Temporary)
Static Water Level (ft) :	35
Latitude :	302540.8144
Longitude :	871428.3344
Documents :	Click here for hyperlink provided by the agency.
Last Date in Agency List :	2020-02-25

Map Id: F48
Direction: W
Distance: 0.267 mi., 1410 ft.
Elevation: 71 ft.
Relative: Higher

Site Name : SI-A-284832-2
30.428001, -87.241204
FL

Database(s) : [WELLS NW - FL]

Envirosite ID: 24232518
EPA ID: N/R

WELLS NW - FL

Permit :	SI-A-284832-2
Issue Date :	2018-11-30
Completion Date :	2018-12-14
Station ID :	283711
Legacy Number :	N/R
Contractor License :	2613
Owner Name :	Exclusive Cleaners & Laundry I
Contractor Name :	Gregory W Campbell
Driller Name :	Paul Otto
County :	Escambia
Section/Township/Range :	SEC: 30, TWP: 2S, RNG: 30W
Casing Depth :	0
Total Depth :	70
Diameter :	0
Compliance Number :	419252
Well Street Address :	1595 N Pace Boulevard
Location Address :	1595 N Pace Boulevard, Pensacola, FL 32505
Type of Work :	Abandonment
Well Use :	Site Investigation (Temporary)
Static Water Level (ft) :	35
Latitude :	302540.8036

Map Id: F48
Direction: W
Distance: 0.267 mi., 1410 ft.
Elevation: 71 ft.
Relative: Higher

Site Name : SI-A-284832-2
30.428001, -87.241204
FL

Database(s) : [WELLS NW - FL] ***(cont.)***

Envirosite ID: 24232518
EPA ID: N/R

WELLS NW - FL ***(cont.)***

Longitude :	871428.3344
Documents :	Click here for hyperlink provided by the agency.
Last Date in Agency List :	2019-12-17

Map Id: F49
Direction: W
Distance: 0.267 mi., 1411 ft.
Elevation: 71 ft.
Relative: Higher

Site Name : SI-C-284832-1
30.428001, -87.241206
FL

Database(s) : [WELLS NW - FL]

Envirosite ID: 24228796
EPA ID: N/R

WELLS NW - FL

Permit :	SI-C-284832-1
Issue Date :	2018-11-30
Completion Date :	2018-12-14
Station ID :	283711
Legacy Number :	N/R
Contractor License :	2613
Owner Name :	Exclusive Cleaners & Laundry I
Contractor Name :	Gregory W Campbell
Driller Name :	Paul Otto
County :	Escambia
Section/Township/Range :	SEC: 30, TWP: 2S, RNG: 30W
Casing Depth :	70
Total Depth :	70
Diameter :	0
Compliance Number :	419250
Well Street Address :	1595 N Pace Boulevard
Location Address :	1595 N Pace Boulevard, Pensacola, FL 32505
Type of Work :	New Construction
Well Use :	Site Investigation (Temporary)
Static Water Level (ft) :	35
Latitude :	302540.8036
Longitude :	871428.3416
Documents :	Click here for hyperlink provided by the agency.
Last Date in Agency List :	2019-12-17

Map Id: F50
Direction: W
Distance: 0.267 mi., 1412 ft.
Elevation: 71 ft.
Relative: Higher

Site Name : MO-C-284767-1
30.427998, -87.241209
FL

Database(s) : [WELLS NW - FL]

Envirosite ID: 24198441
EPA ID: N/R

WELLS NW - FL

Permit :	MO-C-284767-1
Issue Date :	2018-11-27
Completion Date :	2018-12-03
Station ID :	282822
Legacy Number :	N/R
Contractor License :	2613
Owner Name :	Exclusive Cleaners & Laundry Inc
Contractor Name :	Gregory W Campbell
Driller Name :	Chris Wright
County :	Escambia
Section/Township/Range :	SEC: 30, TWP: 2S, RNG: 30W
Casing Depth :	3
Total Depth :	10
Diameter :	0
Compliance Number :	419114
Well Street Address :	1595 N Pace Blvd
Location Address :	1595 N Pace Blvd, Pensacola, FL 32505
Type of Work :	New Construction
Well Use :	Monitoring
Static Water Level (ft) :	0
Latitude :	302540.7928
Longitude :	871428.3524
Documents :	Click here for hyperlink provided by the agency.
Last Date in Agency List :	2019-12-17

Map Id: F51
Direction: W
Distance: 0.268 mi., 1413 ft.
Elevation: 71 ft.
Relative: Higher

Site Name : MO-C-284767-1
30.427978, -87.241209
FL

Database(s) : [WELLS NW - FL]

Envirosite ID: 24205713
EPA ID: N/R

WELLS NW - FL

Permit :	MO-C-284767-1
Issue Date :	2018-11-27
Completion Date :	2018-12-03
Station ID :	282824
Legacy Number :	N/R
Contractor License :	2613
Owner Name :	Exclusive Cleaners & Laundry Inc
Contractor Name :	Gregory W Campbell
Driller Name :	Chris Wright
County :	Escambia
Section/Township/Range :	SEC: 30, TWP: 2S, RNG: 30W
Casing Depth :	3
Total Depth :	10
Diameter :	0
Compliance Number :	419114
Well Street Address :	1595 N Pace Blvd
Location Address :	1595 N Pace Blvd, Pensacola, FL 32505
Type of Work :	New Construction

Map Id: F51
Direction: W
Distance: 0.268 mi., 1413 ft.
Elevation: 71 ft.
Relative: Higher

Site Name : MO-C-284767-1
30.427978, -87.241209
FL

Database(s) : [WELLS NW - FL] ***(cont.)***

Envirosite ID: 24205713
EPA ID: N/R

WELLS NW - FL ***(cont.)***

Well Use :	Monitoring
Static Water Level (ft) :	0
Latitude :	302540.7208
Longitude :	871428.3524
Documents :	Click here for hyperlink provided by the agency.
Last Date in Agency List :	2019-12-17

Map Id: 52
Direction: WSW
Distance: 0.270 mi., 1424 ft.
Elevation: 80 ft.
Relative: Higher

Site Name : MO-C-209965-1 | MO-C-209970-1 | MO-C-209973-1
30.426391, -87.240429
FL

Database(s) : [WELLS NW - FL]

Envirosite ID: 24185260
EPA ID: N/R

WELLS NW - FL

Permit :	MO-C-209965-1
Issue Date :	2007-04-11
Completion Date :	2007-04-25
Station ID :	227583
Legacy Number :	T200701687
Contractor License :	3161
Owner Name :	FDEP
Contractor Name :	Rodney Ethridge
Driller Name :	N/R
County :	Escambia
Section/Township/Range :	SEC: 30, TWP: 2S, RNG: 30W
Casing Depth :	65
Total Depth :	75
Diameter :	0.75
Compliance Number :	251791
Well Street Address :	1313 North Pace Blvd
Location Address :	1313 North Pace Blvd, Pensacola, FL
Type of Work :	New Construction
Well Use :	Other
Static Water Level (ft) :	N/R
Latitude :	302535.009
Longitude :	871425.543
Documents :	Click here for hyperlink provided by the agency.
Last Date in Agency List :	2019-12-17

Permit :	MO-C-209970-1
Issue Date :	2007-04-11
Completion Date :	2007-04-25
Station ID :	227745
Legacy Number :	T200701689
Contractor License :	3161
Owner Name :	FDEP
Contractor Name :	Rodney Ethridge
Driller Name :	N/R

Map Id: 52
Direction: WSW
Distance: 0.270 mi., 1424 ft.
Elevation: 80 ft.
Relative: Higher

Site Name : MO-C-209965-1 | MO-C-209970-1 | MO-C-209973-1
30.426391, -87.240429
FL

Database(s) : [WELLS NW - FL] ***(cont.)***

Envirosite ID: 24185260
EPA ID: N/R

WELLS NW - FL ***(cont.)***

County :	Escambia
Section/Township/Range :	SEC: 30, TWP: 2S, RNG: 30W
Casing Depth :	65
Total Depth :	75
Diameter :	0.75
Compliance Number :	251795
Well Street Address :	1313 North Pace Blvd
Location Address :	1313 North Pace Blvd, Pensacola, FL
Type of Work :	New Construction
Well Use :	Other
Static Water Level (ft) :	N/R
Latitude :	302535.009
Longitude :	871425.543
Documents :	Click here for hyperlink provided by the agency.
Last Date in Agency List :	2019-12-17

Permit :	MO-C-209973-1
Issue Date :	2007-04-11
Completion Date :	2007-04-25
Station ID :	227748
Legacy Number :	T200701690
Contractor License :	3161
Owner Name :	FDEP
Contractor Name :	Rodney Ethridge
Driller Name :	N/R
County :	Escambia
Section/Township/Range :	SEC: 30, TWP: 2S, RNG: 30W
Casing Depth :	65
Total Depth :	75
Diameter :	0.75
Compliance Number :	251798
Well Street Address :	1313 North Pace Blvd
Location Address :	1313 North Pace Blvd, Pensacola, FL
Type of Work :	New Construction
Well Use :	Other
Static Water Level (ft) :	N/R
Latitude :	302535.009
Longitude :	871425.543
Documents :	Click here for hyperlink provided by the agency.
Last Date in Agency List :	2019-12-17

Permit :	MO-C-280139-1
Issue Date :	2007-04-11
Completion Date :	2007-04-25
Station ID :	227742
Legacy Number :	T200701688
Contractor License :	3161
Owner Name :	FDEP
Contractor Name :	Rodney Ethridge
Driller Name :	N/R
County :	Escambia
Section/Township/Range :	SEC: 30, TWP: 2S, RNG: 30W
Casing Depth :	65
Total Depth :	75

Map Id: 52
Direction: WSW
Distance: 0.270 mi., 1424 ft.
Elevation: 80 ft.
Relative: Higher

Site Name : MO-C-209965-1 | MO-C-209970-1 | MO-C-209973-1
30.426391, -87.240429
FL

Database(s) : [WELLS NW - FL] ***(cont.)***

Envirosite ID: 24185260
EPA ID: N/R

WELLS NW - FL ***(cont.)***

Diameter :	0.75
Compliance Number :	318272
Well Street Address :	1313 North Pace Blvd
Location Address :	1313 North Pace Blvd, Pensacola, FL
Type of Work :	New Construction
Well Use :	Other
Static Water Level (ft) :	N/R
Latitude :	302535.009
Longitude :	871425.543
Documents :	Click here for hyperlink provided by the agency.
Last Date in Agency List :	2019-12-17

Map Id: F53
Direction: W
Distance: 0.274 mi., 1448 ft.
Elevation: 71 ft.
Relative: Higher

Site Name : SI-A-284830-2
30.427932, -87.24131
FL

Database(s) : [WELLS NW - FL]

Envirosite ID: 24227943
EPA ID: N/R

WELLS NW - FL

Permit :	SI-A-284830-2
Issue Date :	2018-11-30
Completion Date :	2018-12-13
Station ID :	283710
Legacy Number :	N/R
Contractor License :	2613
Owner Name :	Exclusive Cleaners & Laundry I
Contractor Name :	Gregory W Campbell
Driller Name :	Paul Otto
County :	Escambia
Section/Township/Range :	SEC: 30, TWP: 2S, RNG: 30W
Casing Depth :	100
Total Depth :	100
Diameter :	0
Compliance Number :	419248
Well Street Address :	1595 N Pace Boulevard
Location Address :	1595 N Pace Boulevard, Pensacola, FL 32505
Type of Work :	Abandonment
Well Use :	Site Investigation (Temporary)
Static Water Level (ft) :	35
Latitude :	302540.5552
Longitude :	871428.716
Documents :	Click here for hyperlink provided by the agency.
Last Date in Agency List :	2019-12-17

Map Id: D54
Direction: W
Distance: 0.275 mi., 1450 ft.
Elevation: 66 ft.
Relative: Higher

Site Name : TOWER
30.429167, -87.241389
PENSACOLA, FL

Database(s) : [DIGITAL OBSTACLE]

Envirosite ID: 1651004
EPA ID: N/R

DIGITAL OBSTACLE

Date of Action :	2014-05-18
Action :	Change
FAA Study Number :	0078_SW02346OE
OBS Number :	12-000252
Obstacle Type :	TOWER
City Name :	PENSACOLA
State Identifier :	FL
Country Identifier :	USA
Type of Lighting :	Red
Verification Status :	Verified
Quantity :	1
Mark Indicator :	Marked
Above Ground Level Height (Feet) :	00263
Above Mean Sea Level Height (Feet) :	00332
Horizontal Accuracy :	+-250'
Vertical Accuracy :	+-50'
Latitude :	30 25 45.00N
Longitude :	087 14 29.00W

Map Id: F55
Direction: W
Distance: 0.276 mi., 1457 ft.
Elevation: 71 ft.
Relative: Higher

Site Name : SI-C-284830-1
30.427921, -87.241337
FL

Database(s) : [WELLS NW - FL]

Envirosite ID: 24228795
EPA ID: N/R

WELLS NW - FL

Permit :	SI-C-284830-1
Issue Date :	2018-11-30
Completion Date :	2018-12-13
Station ID :	283710
Legacy Number :	N/R
Contractor License :	2613
Owner Name :	Exclusive Cleaners & Laundry I
Contractor Name :	Gregory W Campbell
Driller Name :	Paul Otto
County :	Escambia
Section/Township/Range :	SEC: 30, TWP: 2S, RNG: 30W
Casing Depth :	100
Total Depth :	100
Diameter :	0
Compliance Number :	419247
Well Street Address :	1595 N Pace Boulevard
Location Address :	1595 N Pace Boulevard, Pensacola, FL 32505
Type of Work :	New Construction
Well Use :	Site Investigation (Temporary)
Static Water Level (ft) :	35
Latitude :	302540.5156
Longitude :	871428.8132
Documents :	Click here for hyperlink provided by the agency.
Last Date in Agency List :	2019-12-17

Map Id: D56
Direction: W
Distance: 0.278 mi., 1467 ft.
Elevation: 67 ft.
Relative: Higher

Site Name : MO-C-286699-1
30.429421, -87.241411
FL

Database(s) : [WELLS NW - FL]

Envirosite ID: 24206136
EPA ID: N/R

WELLS NW - FL

Permit :	MO-C-286699-1
Issue Date :	2019-04-16
Completion Date :	2019-04-23
Station ID :	285092
Legacy Number :	N/R
Contractor License :	2613
Owner Name :	Linh Le
Contractor Name :	Gregory W Campbell
Driller Name :	Chris Wright
County :	Escambia
Section/Township/Range :	SEC: 31, TWP: 2S, RNG: 30W
Casing Depth :	2
Total Depth :	12
Diameter :	0
Compliance Number :	422519
Well Street Address :	1611 North Pace Boulevard
Location Address :	1611 North Pace Boulevard, Pensacola, FL 32505
Type of Work :	New Construction
Well Use :	Monitoring
Static Water Level (ft) :	4
Latitude :	302545.9156
Longitude :	871429.0796
Documents :	Click here for hyperlink provided by the agency.
Last Date in Agency List :	2019-12-17

Map Id: 57
Direction: NE
Distance: 0.311 mi., 1640 ft.
Elevation: 53 ft.
Relative: Lower

Site Name : RI-C-88056-1
30.435369, -87.225931
FL

Database(s) : [WELLS NW - FL]

Envirosite ID: 24226484
EPA ID: N/R

WELLS NW - FL

Permit :	RI-C-88056-1
Issue Date :	1993-01-07
Completion Date :	1993-01-15
Station ID :	9185
Legacy Number :	P199301817
Contractor License :	2436
Owner Name :	Es. Co. School Dist./Pensacola High
Contractor Name :	Jim Calhoun
Driller Name :	N/R
County :	Escambia
Section/Township/Range :	SEC: 17, TWP: 2S, RNG: 30W
Casing Depth :	100
Total Depth :	201
Diameter :	10
Compliance Number :	136900
Well Street Address :	A Street & Maxwell Street
Location Address :	A Street & Maxwell Street, Pensacola, FL
Type of Work :	New Construction

Map Id: 57
Direction: NE
Distance: 0.311 mi., 1640 ft.
Elevation: 53 ft.
Relative: Lower

Site Name : RI-C-88056-1
30.435369, -87.225931
FL

Database(s) : [WELLS NW - FL] ***(cont.)***

Envirosite ID: 24226484
EPA ID: N/R

WELLS NW - FL ***(cont.)***

Well Use :	Irrigation - Recreation Area
Static Water Level (ft) :	23
Latitude :	302607.33
Longitude :	871333.35
Documents :	Click here for hyperlink provided by the agency.
Last Date in Agency List :	2019-12-17

Permit :	RI-C-88056-1
Issue Date :	1993-01-07
Completion Date :	1993-01-15
Station ID :	2601
Legacy Number :	P199301817
Contractor License :	2436
Owner Name :	Es. Co. School Dist./Pensacola High
Contractor Name :	Jim Calhoun
Driller Name :	N/R
County :	Escambia
Section/Township/Range :	SEC: 17, TWP: 2S, RNG: 30W
Casing Depth :	100
Total Depth :	201
Diameter :	10
Compliance Number :	136900
Well Street Address :	A Street & Maxwell Street
Location Address :	A Street & Maxwell Street, Pensacola, FL
Type of Work :	New Construction
Well Use :	Irrigation - Recreation Area
Static Water Level (ft) :	23
Latitude :	302607.33
Longitude :	871333.35
Documents :	Click here for hyperlink provided by the agency.
Last Date in Agency List :	2019-12-17

Permit :	RI-C-88056-1
Issue Date :	1993-01-07
Completion Date :	1993-01-15
Station ID :	13314
Legacy Number :	P199301817
Contractor License :	2436
Owner Name :	Es. Co. School Dist./Pensacola High
Contractor Name :	Jim Calhoun
Driller Name :	N/R
County :	Escambia
Section/Township/Range :	SEC: 17, TWP: 2S, RNG: 30W
Casing Depth :	100
Total Depth :	201
Diameter :	10
Compliance Number :	136900
Well Street Address :	A Street & Maxwell Street
Location Address :	A Street & Maxwell Street, Pensacola, FL
Type of Work :	New Construction
Well Use :	Irrigation - Recreation Area
Static Water Level (ft) :	23
Latitude :	302607.33
Longitude :	871333.35
Documents :	Click here for hyperlink provided by the agency.

Map Id: 57
Direction: NE
Distance: 0.311 mi., 1640 ft.
Elevation: 53 ft.
Relative: Lower

Site Name : RI-C-88056-1
30.435369, -87.225931
FL

Database(s) : [WELLS NW - FL] ***(cont.)***

Envirosite ID: 24226484
EPA ID: N/R

WELLS NW - FL ***(cont.)***

Last Date in Agency List :	2019-12-17

Map Id: G58
Direction: WSW
Distance: 0.328 mi., 1733 ft.
Elevation: 80 ft.
Relative: Higher

Site Name : MO-C-290143-1
30.425927, -87.241253
FL

Database(s) : [WELLS NW - FL]

Envirosite ID: 22929461
EPA ID: N/R

WELLS NW - FL

Permit :	MO-C-290143-1
Issue Date :	2019-11-18
Completion Date :	2019-11-26
Station ID :	288673
Legacy Number :	N/R
Contractor License :	2613
Owner Name :	Escambia County Board Of County Commissioners
Contractor Name :	Gregory W Campbell
Driller Name :	Paul Otto
County :	Escambia
Section/Township/Range :	SEC: 30, TWP: 2S, RNG: 30W
Casing Depth :	60
Total Depth :	75
Diameter :	0
Compliance Number :	432680
Well Street Address :	1316 P Street North
Location Address :	1316 P Street North, Pensacola, FL 32505
Type of Work :	New Construction
Well Use :	Monitoring
Static Water Level (ft) :	61
Latitude :	302533.3372
Longitude :	871428.5108
Documents :	Click here for hyperlink provided by the agency.
Last Date in Agency List :	2019-12-17

Map Id: G59
Direction: WSW
Distance: 0.328 mi., 1733 ft.
Elevation: 80 ft.
Relative: Higher

Site Name : MO-A-292841-1
30.425935, -87.241262
FL

Database(s) : [WELLS NW - FL]

Envirosite ID: 35884280
EPA ID: N/R

WELLS NW - FL

Permit :	MO-A-292841-1
Issue Date :	2020-05-13

Map Id: G59
Direction: WSW
Distance: 0.328 mi., 1733 ft.
Elevation: 80 ft.
Relative: Higher

Site Name : MO-A-292841-1
30.425935, -87.241262
FL

Database(s) : [WELLS NW - FL] ***(cont.)***

Envirosite ID: 35884280
EPA ID: N/R

WELLS NW - FL ***(cont.)***

Completion Date :	2020-05-26
Station ID :	293422
Legacy Number :	N/R
Contractor License :	2613
Owner Name :	Escambia County Board Of County Commissioners
Contractor Name :	Gregory W Campbell
Driller Name :	Jonathan Brandon
County :	Escambia
Section/Township/Range :	SEC: 30, TWP: 2S, RNG: 30W
Casing Depth :	0
Total Depth :	75
Diameter :	2
Compliance Number :	437471
Well Street Address :	1316 P Street North
Location Address :	1316 P Street North, Pensacola, FL 32505
Type of Work :	Abandonment
Well Use :	Monitoring
Static Water Level (ft) :	58
Latitude :	302533.3663
Longitude :	871428.5423
Documents :	Click here for hyperlink provided by the agency.
Last Date in Agency List :	2020-12-05

Map Id: G60
Direction: WSW
Distance: 0.337 mi., 1777 ft.
Elevation: 78 ft.
Relative: Higher

Site Name : MO-C-282719-1
30.426183, -87.241621
FL

Database(s) : [WELLS NW - FL]

Envirosite ID: 24205126
EPA ID: N/R

WELLS NW - FL

Permit :	MO-C-282719-1
Issue Date :	2010-10-11
Completion Date :	2010-02-01
Station ID :	240569
Legacy Number :	W201100084
Contractor License :	3161
Owner Name :	FL DEP
Contractor Name :	Rodney Ethridge
Driller Name :	Rodney Ethridge
County :	Escambia
Section/Township/Range :	SEC: 30, TWP: 2S, RNG: 30W
Casing Depth :	46
Total Depth :	50
Diameter :	0.75
Compliance Number :	321068
Well Street Address :	1316 North P Street
Location Address :	1316 North P Street, Pensacola, FL
Type of Work :	New Construction
Well Use :	Other
Static Water Level (ft) :	N/R

Map Id: G60
Direction: WSW
Distance: 0.337 mi., 1777 ft.
Elevation: 78 ft.
Relative: Higher

Site Name : MO-C-282719-1
30.426183, -87.241621
FL

Database(s) : [WELLS NW - FL] ***(cont.)***

Envirosite ID: 24205126
EPA ID: N/R

WELLS NW - FL ***(cont.)***

Latitude :	302534.26
Longitude :	871429.837
Documents :	Click here for hyperlink provided by the agency.
Last Date in Agency List :	2019-12-17

Map Id: G61
Direction: WSW
Distance: 0.346 mi., 1826 ft.
Elevation: 79 ft.
Relative: Higher

Site Name : MO-A-222434-1 | MO-A-222437-1 | MO-A-222440-1
30.425604, -87.241342
FL

Database(s) : [WELLS NW - FL]

Envirosite ID: 24151341
EPA ID: N/R

WELLS NW - FL

Permit :	MO-A-222434-1
Issue Date :	2008-12-03
Completion Date :	2008-12-08
Station ID :	22941
Legacy Number :	T200900357
Contractor License :	3161
Owner Name :	Fl. D.E.P.(Soule Marine Enterprises Inc)
Contractor Name :	Rodney Ethridge
Driller Name :	N/R
County :	Escambia
Section/Township/Range :	SEC: 31, TWP: 2S, RNG: 30W
Casing Depth :	70
Total Depth :	75
Diameter :	1.5
Compliance Number :	263561
Well Street Address :	1313 North Pace Boulevard
Location Address :	1313 North Pace Boulevard, Pensacola, FL
Type of Work :	Abandonment
Well Use :	Other
Static Water Level (ft) :	N/R
Latitude :	302532.176
Longitude :	871428.831
Documents :	Click here for hyperlink provided by the agency.
Last Date in Agency List :	2019-12-17

Permit :	MO-A-222437-1
Issue Date :	2008-12-03
Completion Date :	2008-12-08
Station ID :	22944
Legacy Number :	T200900358
Contractor License :	3161
Owner Name :	Fl. D.E.P.(Soule Marine Enterprises Inc)
Contractor Name :	Rodney Ethridge
Driller Name :	N/R
County :	Escambia
Section/Township/Range :	SEC: 31, TWP: 2S, RNG: 30W

Map Id: G61
Direction: WSW
Distance: 0.346 mi., 1826 ft.
Elevation: 79 ft.
Relative: Higher

Site Name : MO-A-222434-1 | MO-A-222437-1 | MO-A-222440-1
30.425604, -87.241342
FL

Database(s) : [WELLS NW - FL] ***(cont.)***

Envirosite ID: 24151341
EPA ID: N/R

WELLS NW - FL ***(cont.)***

Casing Depth :	70
Total Depth :	75
Diameter :	1.5
Compliance Number :	263564
Well Street Address :	1313 North Pace Boulevard
Location Address :	1313 North Pace Boulevard, Pensacola, FL
Type of Work :	Abandonment
Well Use :	Other
Static Water Level (ft) :	N/R
Latitude :	302532.176
Longitude :	871428.831
Documents :	Click here for hyperlink provided by the agency.
Last Date in Agency List :	2019-12-17

Permit :	MO-A-222440-1
Issue Date :	2008-12-03
Completion Date :	2008-12-08
Station ID :	22947
Legacy Number :	T200900359
Contractor License :	3161
Owner Name :	Fl. D.E.P.(Soule Marine Enterprises Inc)
Contractor Name :	Rodney Ethridge
Driller Name :	N/R
County :	Escambia
Section/Township/Range :	SEC: 31, TWP: 2S, RNG: 30W
Casing Depth :	70
Total Depth :	75
Diameter :	1.5
Compliance Number :	263567
Well Street Address :	1313 North Pace Boulevard
Location Address :	1313 North Pace Boulevard, Pensacola, FL
Type of Work :	Abandonment
Well Use :	Other
Static Water Level (ft) :	N/R
Latitude :	302532.176
Longitude :	871428.831
Documents :	Click here for hyperlink provided by the agency.
Last Date in Agency List :	2019-12-17

Permit :	MO-A-222443-1
Issue Date :	2008-12-03
Completion Date :	2008-12-08
Station ID :	23011
Legacy Number :	T200900360
Contractor License :	3161
Owner Name :	Fl. D.E.P.(Soule Marine Enterprises Inc)
Contractor Name :	Rodney Ethridge
Driller Name :	N/R
County :	Escambia
Section/Township/Range :	SEC: 31, TWP: 2S, RNG: 30W
Casing Depth :	70
Total Depth :	75
Diameter :	1.5
Compliance Number :	263569

Map Id: G61
Direction: WSW
Distance: 0.346 mi., 1826 ft.
Elevation: 79 ft.
Relative: Higher

Site Name : MO-A-222434-1 | MO-A-222437-1 | MO-A-222440-1
30.425604, -87.241342
FL

Database(s) : [WELLS NW - FL] ***(cont.)***

Envirosite ID: 24151341
EPA ID: N/R

WELLS NW - FL ***(cont.)***

Well Street Address :	1313 North Pace Boulevard
Location Address :	1313 North Pace Boulevard, Pensacola, FL
Type of Work :	Abandonment
Well Use :	Other
Static Water Level (ft) :	N/R
Latitude :	302532.176
Longitude :	871428.831
Documents :	Click here for hyperlink provided by the agency.
Last Date in Agency List :	2019-12-17

Permit :	MO-A-222446-1
Issue Date :	2008-12-03
Completion Date :	2008-12-08
Station ID :	23014
Legacy Number :	T200900361
Contractor License :	3161
Owner Name :	Fl. D.E.P.(Soule Marine Enterprises Inc)
Contractor Name :	Rodney Ethridge
Driller Name :	N/R
County :	Escambia
Section/Township/Range :	SEC: 31, TWP: 2S, RNG: 30W
Casing Depth :	70
Total Depth :	75
Diameter :	1.5
Compliance Number :	263572
Well Street Address :	1313 North Pace Boulevard
Location Address :	1313 North Pace Boulevard, Pensacola, FL
Type of Work :	Abandonment
Well Use :	Other
Static Water Level (ft) :	N/R
Latitude :	302532.176
Longitude :	871428.831
Documents :	Click here for hyperlink provided by the agency.
Last Date in Agency List :	2019-12-17

Permit :	MO-C-222391-1
Issue Date :	2008-12-03
Completion Date :	2008-12-08
Station ID :	23332
Legacy Number :	T200900342
Contractor License :	3161
Owner Name :	Fl.D.E.P. (Soule Marine Interprises Inc)
Contractor Name :	Rodney Ethridge
Driller Name :	N/R
County :	Escambia
Section/Township/Range :	SEC: 31, TWP: 2S, RNG: 30W
Casing Depth :	70
Total Depth :	75
Diameter :	1.5
Compliance Number :	263520
Well Street Address :	1313 North Pace Boulevard
Location Address :	1313 North Pace Boulevard, Pensacola, FL
Type of Work :	New Construction
Well Use :	Other

Map Id: G61
Direction: WSW
Distance: 0.346 mi., 1826 ft.
Elevation: 79 ft.
Relative: Higher

Site Name : MO-A-222434-1 | MO-A-222437-1 | MO-A-222440-1
30.425604, -87.241342
FL

Database(s) : [WELLS NW - FL] ***(cont.)***

Envirosite ID: 24151341
EPA ID: N/R

WELLS NW - FL ***(cont.)***

Static Water Level (ft) :	N/R
Latitude :	302532.176
Longitude :	871428.831
Documents :	Click here for hyperlink provided by the agency.
Last Date in Agency List :	2019-12-17

Permit :	MO-C-222394-1
Issue Date :	2008-12-03
Completion Date :	2008-12-08
Station ID :	23335
Legacy Number :	T200900343
Contractor License :	3161
Owner Name :	Fl.D.E.P. (Soule Marine Interprises Inc)
Contractor Name :	Rodney Ethridge
Driller Name :	N/R
County :	Escambia
Section/Township/Range :	SEC: 31, TWP: 2S, RNG: 30W
Casing Depth :	70
Total Depth :	75
Diameter :	1.5
Compliance Number :	263523
Well Street Address :	1313 North Pace Boulevard
Location Address :	1313 North Pace Boulevard, Pensacola, FL
Type of Work :	New Construction
Well Use :	Other
Static Water Level (ft) :	N/R
Latitude :	302532.176
Longitude :	871428.831
Documents :	Click here for hyperlink provided by the agency.
Last Date in Agency List :	2019-12-17

Permit :	MO-C-222397-1
Issue Date :	2008-12-03
Completion Date :	2008-12-08
Station ID :	23365
Legacy Number :	T200900344
Contractor License :	3161
Owner Name :	Fl.D.E.P. (Soule Marine Interprises Inc)
Contractor Name :	Rodney Ethridge
Driller Name :	N/R
County :	Escambia
Section/Township/Range :	SEC: 31, TWP: 2S, RNG: 30W
Casing Depth :	70
Total Depth :	75
Diameter :	1.5
Compliance Number :	263526
Well Street Address :	1313 North Pace Boulevard
Location Address :	1313 North Pace Boulevard, Pensacola, FL
Type of Work :	New Construction
Well Use :	Other
Static Water Level (ft) :	N/R
Latitude :	302532.176
Longitude :	871428.831
Documents :	Click here for hyperlink provided by the agency.

Map Id: G61
Direction: WSW
Distance: 0.346 mi., 1826 ft.
Elevation: 79 ft.
Relative: Higher

Site Name : MO-A-222434-1 | MO-A-222437-1 | MO-A-222440-1
30.425604, -87.241342
FL

Database(s) : [WELLS NW - FL] ***(cont.)***

Envirosite ID: 24151341
EPA ID: N/R

WELLS NW - FL ***(cont.)***

Last Date in Agency List :	2019-12-17

Permit :	MO-C-222400-1
Issue Date :	2008-12-03
Completion Date :	2008-12-08
Station ID :	23368
Legacy Number :	T200900345
Contractor License :	3161
Owner Name :	Fl.D.E.P. (Soule Marine Interprises Inc)
Contractor Name :	Rodney Ethridge
Driller Name :	N/R
County :	Escambia
Section/Township/Range :	SEC: 31, TWP: 2S, RNG: 30W
Casing Depth :	70
Total Depth :	75
Diameter :	1.5
Compliance Number :	263529
Well Street Address :	1313 North Pace Boulevard
Location Address :	1313 North Pace Boulevard, Pensacola, FL
Type of Work :	New Construction
Well Use :	Other
Static Water Level (ft) :	N/R
Latitude :	302532.176
Longitude :	871428.831
Documents :	Click here for hyperlink provided by the agency.
Last Date in Agency List :	2019-12-17

Permit :	MO-C-222403-1
Issue Date :	2008-12-03
Completion Date :	2008-12-08
Station ID :	23371
Legacy Number :	T200900346
Contractor License :	3161
Owner Name :	Fl.D.E.P. (Soule Marine Interprises Inc)
Contractor Name :	Rodney Ethridge
Driller Name :	N/R
County :	Escambia
Section/Township/Range :	SEC: 31, TWP: 2S, RNG: 30W
Casing Depth :	70
Total Depth :	75
Diameter :	1.5
Compliance Number :	263532
Well Street Address :	1313 North Pace Boulevard
Location Address :	1313 North Pace Boulevard, Pensacola, FL
Type of Work :	New Construction
Well Use :	Other
Static Water Level (ft) :	N/R
Latitude :	302532.176
Longitude :	871428.831
Documents :	Click here for hyperlink provided by the agency.
Last Date in Agency List :	2019-12-17

Map Id: 62
Direction: WNW
Distance: 0.359 mi., 1894 ft.
Elevation: 66 ft.
Relative: Higher

Site Name : LA-A-55833-1 | LA-C-55826-1
30.431944, -87.241667
FL

Database(s) : [WELLS NW - FL]

Envirosite ID: 24068317
EPA ID: N/R

WELLS NW - FL

Permit :	LA-A-55833-1
Issue Date :	1988-03-01
Completion Date :	1988-05-18
Station ID :	65995
Legacy Number :	T198802564
Contractor License :	1706
Owner Name :	NeRoy Anderson
Contractor Name :	Charles D Windham
Driller Name :	N/R
County :	Escambia
Section/Township/Range :	SEC: 20, TWP: 1S, RNG: 30W
Casing Depth :	80
Total Depth :	90
Diameter :	2
Compliance Number :	106547
Well Street Address :	1301 E. Fisher Street
Location Address :	1301 E. Fisher Street, Pensacola, FL
Type of Work :	Abandonment
Well Use :	Irrigation - Landscape
Static Water Level (ft) :	53
Latitude :	302555
Longitude :	871430
Documents :	Click here for hyperlink provided by the agency.
Last Date in Agency List :	2019-12-17

Permit :	LA-C-55826-1
Issue Date :	1988-03-01
Completion Date :	1988-05-18
Station ID :	65988
Legacy Number :	T198802557
Contractor License :	1706
Owner Name :	NeRoy Anderson
Contractor Name :	Charles D Windham
Driller Name :	N/R
County :	Escambia
Section/Township/Range :	SEC: 20, TWP: 1S, RNG: 30W
Casing Depth :	76
Total Depth :	86
Diameter :	4
Compliance Number :	106540
Well Street Address :	1301 E. Fisher Street
Location Address :	1301 E. Fisher Street, Pensacola, FL
Type of Work :	New Construction
Well Use :	Irrigation - Landscape
Static Water Level (ft) :	53
Latitude :	302555
Longitude :	871430
Documents :	Click here for hyperlink provided by the agency.
Last Date in Agency List :	2019-12-17

Map Id: H63
Direction: NNE
Distance: 0.371 mi., 1959 ft.
Elevation: 64 ft.
Relative: Higher

Site Name : MO-A-284713-1
30.437406, -87.228858
FL

Database(s) : [WELLS NW - FL]

Envirosite ID: 24157318
EPA ID: N/R

WELLS NW - FL

Permit :	MO-A-284713-1
Issue Date :	2018-11-20
Completion Date :	2018-11-27
Station ID :	282194
Legacy Number :	N/R
Contractor License :	2613
Owner Name :	Escambia County
Contractor Name :	Gregory W Campbell
Driller Name :	Chris Wright
County :	Escambia
Section/Township/Range :	SEC: 18, TWP: 2S, RNG: 30W
Casing Depth :	0
Total Depth :	46
Diameter :	0
Compliance Number :	419045
Well Street Address :	ROW W Scott Street
Location Address :	ROW W Scott Street, Pensacola, FL 32501
Type of Work :	Abandonment
Well Use :	Monitoring
Static Water Level (ft) :	20
Latitude :	302614.6616
Longitude :	871343.8888
Documents :	Click here for hyperlink provided by the agency.
Last Date in Agency List :	2019-12-17

Map Id: H64
Direction: NNE
Distance: 0.372 mi., 1964 ft.
Elevation: 62 ft.
Relative: Lower

Site Name : MO-A-284713-1
30.437387, -87.228545
FL

Database(s) : [WELLS NW - FL]

Envirosite ID: 24157315
EPA ID: N/R

WELLS NW - FL

Permit :	MO-A-284713-1
Issue Date :	2018-11-20
Completion Date :	2018-11-27
Station ID :	282532
Legacy Number :	N/R
Contractor License :	2613
Owner Name :	Escambia County
Contractor Name :	Gregory W Campbell
Driller Name :	Chris Wright
County :	Escambia
Section/Township/Range :	SEC: 18, TWP: 2S, RNG: 30W
Casing Depth :	0
Total Depth :	46
Diameter :	0
Compliance Number :	419045
Well Street Address :	ROW W Scott St
Location Address :	ROW W Scott St, Pensacola, FL 32501
Type of Work :	Abandonment

Map Id: H64
Direction: NNE
Distance: 0.372 mi., 1964 ft.
Elevation: 62 ft.
Relative: Lower

Site Name : MO-A-284713-1
30.437387, -87.228545
FL

Database(s) : [WELLS NW - FL] ***(cont.)***

Envirosite ID: 24157315
EPA ID: N/R

WELLS NW - FL ***(cont.)***

Well Use :	Monitoring
Static Water Level (ft) :	20
Latitude :	302614.5932
Longitude :	871342.762
Documents :	Click here for hyperlink provided by the agency.
Last Date in Agency List :	2019-12-17

Map Id: I65
Direction: NNE
Distance: 0.372 mi., 1967 ft.
Elevation: 69 ft.
Relative: Higher

Site Name : HS-A-52923-1 | HS-A-54580-1 | LA-A-157742-1
30.4375, -87.229722
FL

Database(s) : [WELLS NW - FL]

Envirosite ID: 24065277
EPA ID: N/R

WELLS NW - FL

Permit :	HS-A-52923-1
Issue Date :	1987-09-02
Completion Date :	1987-11-01
Station ID :	62655
Legacy Number :	T198708334
Contractor License :	1706
Owner Name :	Baptist Hospital
Contractor Name :	Charles D Windham
Driller Name :	N/R
County :	Escambia
Section/Township/Range :	SEC: 27, TWP: 2S, RNG: 30W
Casing Depth :	0
Total Depth :	0
Diameter :	6
Compliance Number :	103803
Well Street Address :	1000 Moreno Street
Location Address :	1000 Moreno Street, Pensacola, FL
Type of Work :	Abandonment
Well Use :	Other
Static Water Level (ft) :	N/R
Latitude :	302615
Longitude :	871347
Documents :	N/R
Last Date in Agency List :	2019-12-17

Permit :	HS-A-54580-1
Issue Date :	1987-12-03
Completion Date :	1988-01-24
Station ID :	7705
Legacy Number :	T198801234
Contractor License :	1706
Owner Name :	Baptist Hospital
Contractor Name :	Charles D Windham
Driller Name :	N/R

Map Id: I65
Direction: NNE
Distance: 0.372 mi., 1967 ft.
Elevation: 69 ft.
Relative: Higher

Site Name : HS-A-52923-1 | HS-A-54580-1 | LA-A-157742-1
30.4375, -87.229722
FL

Database(s) : [WELLS NW - FL] ***(cont.)***

Envirosite ID: 24065277
EPA ID: N/R

WELLS NW - FL ***(cont.)***

County :	Escambia
Section/Township/Range :	SEC: 27, TWP: 2S, RNG: 30W
Casing Depth :	112
Total Depth :	131
Diameter :	6
Compliance Number :	105366
Well Street Address :	1000 Moreno Street
Location Address :	1000 Moreno Street, Pensacola, FL
Type of Work :	Abandonment
Well Use :	Other
Static Water Level (ft) :	44
Latitude :	302615
Longitude :	871347
Documents :	Click here for hyperlink provided by the agency.
Last Date in Agency List :	2019-12-17

Permit :	LA-A-157742-1
Issue Date :	2001-06-21
Completion Date :	2002-05-01
Station ID :	173008
Legacy Number :	P200103749
Contractor License :	1706
Owner Name :	Baptist Hospital
Contractor Name :	Charles D Windham
Driller Name :	N/R
County :	Escambia
Section/Township/Range :	SEC: 2, TWP: 2S, RNG: 30W
Casing Depth :	0
Total Depth :	142
Diameter :	6
Compliance Number :	202557
Well Street Address :	1000 W. Moreno St. - #5 & #6
Location Address :	1000 W. Moreno St. - #5 & #6, Pensacola, FL
Type of Work :	Abandonment
Well Use :	Irrigation - Landscape
Static Water Level (ft) :	N/R
Latitude :	302615
Longitude :	871347
Documents :	Click here for hyperlink provided by the agency.
Last Date in Agency List :	2019-12-17

Map Id: 66
Direction: SW
Distance: 0.374 mi., 1976 ft.
Elevation: 73 ft.
Relative: Higher

Site Name : MO-C-209953-1 | MO-C-209956-1 | MO-C-209959-1
30.423981, -87.239833
FL

Database(s) : [WELLS NW - FL]

Envirosite ID: 24185254
EPA ID: N/R

WELLS NW - FL

Permit :	MO-C-209953-1
Issue Date :	2007-04-11
Completion Date :	2007-04-24
Station ID :	227417
Legacy Number :	T200701683
Contractor License :	3161
Owner Name :	FDEP
Contractor Name :	Rodney Ethridge
Driller Name :	N/R
County :	Escambia
Section/Township/Range :	SEC: 4, TWP: 2S, RNG: 30W
Casing Depth :	65
Total Depth :	75
Diameter :	0.75
Compliance Number :	251779
Well Street Address :	1101 North Pace Blvd
Location Address :	1101 North Pace Blvd, Pensacola, FL
Type of Work :	New Construction
Well Use :	Other
Static Water Level (ft) :	N/R
Latitude :	302526.33
Longitude :	871423.397
Documents :	Click here for hyperlink provided by the agency.
Last Date in Agency List :	2019-12-17

Permit :	MO-C-209956-1
Issue Date :	2007-04-11
Completion Date :	2007-04-24
Station ID :	227574
Legacy Number :	T200701684
Contractor License :	3161
Owner Name :	FDEP
Contractor Name :	Rodney Ethridge
Driller Name :	N/R
County :	Escambia
Section/Township/Range :	SEC: 4, TWP: 2S, RNG: 30W
Casing Depth :	65
Total Depth :	75
Diameter :	0.75
Compliance Number :	251782
Well Street Address :	1101 North Pace Blvd
Location Address :	1101 North Pace Blvd, Pensacola, FL
Type of Work :	New Construction
Well Use :	Other
Static Water Level (ft) :	N/R
Latitude :	302526.33
Longitude :	871423.397
Documents :	Click here for hyperlink provided by the agency.
Last Date in Agency List :	2019-12-17

Permit :	MO-C-209959-1
Issue Date :	2007-04-11
Completion Date :	2007-04-24
Station ID :	227577

Map Id: 66
Direction: SW
Distance: 0.374 mi., 1976 ft.
Elevation: 73 ft.
Relative: Higher

Site Name : MO-C-209953-1 | MO-C-209956-1 | MO-C-209959-1
30.423981, -87.239833
FL

Database(s) : [WELLS NW - FL] ***(cont.)***

Envirosite ID: 24185254
EPA ID: N/R

WELLS NW - FL ***(cont.)***

Legacy Number :	T200701685
Contractor License :	3161
Owner Name :	FDEP
Contractor Name :	Rodney Ethridge
Driller Name :	N/R
County :	Escambia
Section/Township/Range :	SEC: 4, TWP: 2S, RNG: 30W
Casing Depth :	65
Total Depth :	75
Diameter :	0.75
Compliance Number :	251785
Well Street Address :	1101 North Pace Blvd
Location Address :	1101 North Pace Blvd, Pensacola, FL
Type of Work :	New Construction
Well Use :	Other
Static Water Level (ft) :	N/R
Latitude :	302526.33
Longitude :	871423.397
Documents :	Click here for hyperlink provided by the agency.
Last Date in Agency List :	2019-12-17

Permit :	MO-C-209962-1
Issue Date :	2007-04-11
Completion Date :	2007-04-24
Station ID :	227580
Legacy Number :	T200701686
Contractor License :	3161
Owner Name :	FDEP
Contractor Name :	Rodney Ethridge
Driller Name :	N/R
County :	Escambia
Section/Township/Range :	SEC: 4, TWP: 2S, RNG: 30W
Casing Depth :	65
Total Depth :	75
Diameter :	0.75
Compliance Number :	251788
Well Street Address :	1101 North Pace Blvd
Location Address :	1101 North Pace Blvd, Pensacola, FL
Type of Work :	New Construction
Well Use :	Other
Static Water Level (ft) :	N/R
Latitude :	302526.33
Longitude :	871423.397
Documents :	Click here for hyperlink provided by the agency.
Last Date in Agency List :	2019-12-17

Map Id: H67
Direction: NNE
Distance: 0.381 mi., 2013 ft.
Elevation: 65 ft.
Relative: Higher

Site Name : MO-A-229842-1 | MO-A-229844-1 | MO-A-229846-1
30.43755, -87.228802
FL

Database(s) : [WELLS NW - FL]

Envirosite ID: 24142919
EPA ID: N/R

WELLS NW - FL

Permit :	MO-A-229842-1
Issue Date :	2010-08-04
Completion Date :	2010-08-05
Station ID :	240672
Legacy Number :	T201001354
Contractor License :	9271
Owner Name :	Six B Groceries of Pensacola Inc.
Contractor Name :	Michael D Johnson
Driller Name :	N/R
County :	Escambia
Section/Township/Range :	SEC: 18, TWP: 2S, RNG: 18W
Casing Depth :	0
Total Depth :	60
Diameter :	2
Compliance Number :	270559
Well Street Address :	2500 North East Street
Location Address :	2500 North East Street, Pensacola, FL
Type of Work :	Abandonment
Well Use :	Other
Static Water Level (ft) :	0
Latitude :	302615.179
Longitude :	871343.686
Documents :	Click here for hyperlink provided by the agency.
Last Date in Agency List :	2019-12-17

Permit :	MO-A-229844-1
Issue Date :	2010-08-04
Completion Date :	2010-08-05
Station ID :	240674
Legacy Number :	T201001355
Contractor License :	9271
Owner Name :	Six B Groceries of Pensacola Inc.
Contractor Name :	Michael D Johnson
Driller Name :	N/R
County :	Escambia
Section/Township/Range :	SEC: 18, TWP: 2S, RNG: 18W
Casing Depth :	0
Total Depth :	60
Diameter :	2
Compliance Number :	270561
Well Street Address :	2500 North East Street
Location Address :	2500 North East Street, Pensacola, FL
Type of Work :	Abandonment
Well Use :	Other
Static Water Level (ft) :	0
Latitude :	302615.179
Longitude :	871343.686
Documents :	Click here for hyperlink provided by the agency.
Last Date in Agency List :	2019-12-17

Permit :	MO-A-229846-1
Issue Date :	2010-08-04
Completion Date :	2010-08-05
Station ID :	240676

Map Id: H67
Direction: NNE
Distance: 0.381 mi., 2013 ft.
Elevation: 65 ft.
Relative: Higher

Site Name : MO-A-229842-1 | MO-A-229844-1 | MO-A-229846-1
30.43755, -87.228802
FL

Database(s) : [WELLS NW - FL] ***(cont.)***

Envirosite ID: 24142919
EPA ID: N/R

WELLS NW - FL ***(cont.)***

Legacy Number :	T201001356
Contractor License :	9271
Owner Name :	Six B Groceries of Pensacola Inc.
Contractor Name :	Michael D Johnson
Driller Name :	N/R
County :	Escambia
Section/Township/Range :	SEC: 18, TWP: 2S, RNG: 18W
Casing Depth :	0
Total Depth :	60
Diameter :	2
Compliance Number :	270563
Well Street Address :	2500 North East Street
Location Address :	2500 North East Street, Pensacola, FL
Type of Work :	Abandonment
Well Use :	Other
Static Water Level (ft) :	0
Latitude :	302615.179
Longitude :	871343.686
Documents :	Click here for hyperlink provided by the agency.
Last Date in Agency List :	2019-12-17

Permit :	MO-A-229848-1
Issue Date :	2010-08-04
Completion Date :	2010-08-05
Station ID :	240817
Legacy Number :	T201001357
Contractor License :	9271
Owner Name :	Six B Groceries of Pensacola Inc.
Contractor Name :	Michael D Johnson
Driller Name :	N/R
County :	Escambia
Section/Township/Range :	SEC: 18, TWP: 2S, RNG: 18W
Casing Depth :	0
Total Depth :	60
Diameter :	2
Compliance Number :	270565
Well Street Address :	2500 North East Street
Location Address :	2500 North East Street, Pensacola, FL
Type of Work :	Abandonment
Well Use :	Other
Static Water Level (ft) :	0
Latitude :	302615.179
Longitude :	871343.686
Documents :	Click here for hyperlink provided by the agency.
Last Date in Agency List :	2019-12-17

Permit :	MO-A-229850-1
Issue Date :	2010-08-04
Completion Date :	2010-08-05
Station ID :	240819
Legacy Number :	T201001358
Contractor License :	9271
Owner Name :	Six B Groceries of Pensacola Inc.
Contractor Name :	Michael D Johnson

Map Id: H67
Direction: NNE
Distance: 0.381 mi., 2013 ft.
Elevation: 65 ft.
Relative: Higher

Site Name : MO-A-229842-1 | MO-A-229844-1 | MO-A-229846-1
30.43755, -87.228802
FL

Database(s) : [WELLS NW - FL] ***(cont.)***

Envirosite ID: 24142919
EPA ID: N/R

WELLS NW - FL ***(cont.)***

Driller Name :	N/R
County :	Escambia
Section/Township/Range :	SEC: 18, TWP: 2S, RNG: 18W
Casing Depth :	0
Total Depth :	60
Diameter :	2
Compliance Number :	270567
Well Street Address :	2500 North East Street
Location Address :	2500 North East Street, Pensacola, FL
Type of Work :	Abandonment
Well Use :	Other
Static Water Level (ft) :	0
Latitude :	302615.179
Longitude :	871343.686
Documents :	Click here for hyperlink provided by the agency.
Last Date in Agency List :	2019-12-17

Permit :	MO-A-229852-1
Issue Date :	2010-08-04
Completion Date :	2010-08-05
Station ID :	240821
Legacy Number :	T201001359
Contractor License :	9271
Owner Name :	Six B Groceries of Pensacola Inc.
Contractor Name :	Michael D Johnson
Driller Name :	N/R
County :	Escambia
Section/Township/Range :	SEC: 18, TWP: 2S, RNG: 18W
Casing Depth :	0
Total Depth :	60
Diameter :	2
Compliance Number :	270568
Well Street Address :	2500 North East Street
Location Address :	2500 North East Street, Pensacola, FL
Type of Work :	Abandonment
Well Use :	Other
Static Water Level (ft) :	0
Latitude :	302615.179
Longitude :	871343.686
Documents :	Click here for hyperlink provided by the agency.
Last Date in Agency List :	2019-12-17

Map Id: H68
Direction: NNE
Distance: 0.381 mi., 2013 ft.
Elevation: 65 ft.
Relative: Higher

Site Name : MO-A-238420-2
30.437551, -87.228806
FL

Database(s) : [WELLS NW - FL]

Envirosite ID: 24152550
EPA ID: N/R

WELLS NW - FL

Permit :	MO-A-238420-2
Issue Date :	2018-12-03
Completion Date :	2018-11-30
Station ID :	282526
Legacy Number :	N/R
Contractor License :	2613
Owner Name :	Mohammad Abdulmajid Mohammad
Contractor Name :	Gregory W Campbell
Driller Name :	Chris Wright
County :	Escambia
Section/Township/Range :	SEC: 18, TWP: 2S, RNG: 30W
Casing Depth :	0
Total Depth :	37
Diameter :	0
Compliance Number :	419276
Well Street Address :	2500 N E St
Location Address :	2500 N E St, Pensacola, FL 32501
Type of Work :	Abandonment
Well Use :	Monitoring
Static Water Level (ft) :	20
Latitude :	302615.1836
Longitude :	871343.7016
Documents :	Click here for hyperlink provided by the agency.
Last Date in Agency List :	2019-12-17

Map Id: H69
Direction: NNE
Distance: 0.381 mi., 2013 ft.
Elevation: 65 ft.
Relative: Higher

Site Name : MO-A-238420-2
30.437545, -87.228739
FL

Database(s) : [WELLS NW - FL]

Envirosite ID: 24143494
EPA ID: N/R

WELLS NW - FL

Permit :	MO-A-238420-2
Issue Date :	2018-12-03
Completion Date :	2018-11-30
Station ID :	282530
Legacy Number :	N/R
Contractor License :	2613
Owner Name :	Mohammad Abdulmajid Mohammad
Contractor Name :	Gregory W Campbell
Driller Name :	Chris Wright
County :	Escambia
Section/Township/Range :	SEC: 18, TWP: 2S, RNG: 30W
Casing Depth :	0
Total Depth :	37
Diameter :	0
Compliance Number :	419276
Well Street Address :	2500 N E St
Location Address :	2500 N E St, Pensacola, FL 32501
Type of Work :	Abandonment

Map Id: H69
Direction: NNE
Distance: 0.381 mi., 2013 ft.
Elevation: 65 ft.
Relative: Higher

Site Name : MO-A-238420-2
30.437545, -87.228739
FL

Database(s) : [WELLS NW - FL] ***(cont.)***

Envirosite ID: 24143494
EPA ID: N/R

WELLS NW - FL ***(cont.)***

Well Use :	Monitoring
Static Water Level (ft) :	20
Latitude :	302615.162
Longitude :	871343.4604
Documents :	Click here for hyperlink provided by the agency.
Last Date in Agency List :	2019-12-17

Map Id: H70
Direction: NNE
Distance: 0.381 mi., 2014 ft.
Elevation: 65 ft.
Relative: Higher

Site Name : MO-A-229854-1 | MO-A-229856-1
30.437555, -87.228802
FL

Database(s) : [WELLS NW - FL]

Envirosite ID: 24142922
EPA ID: N/R

WELLS NW - FL

Permit :	MO-A-229854-1
Issue Date :	2010-08-04
Completion Date :	2010-08-04
Station ID :	240823
Legacy Number :	T201001360
Contractor License :	9271
Owner Name :	Six B Groceries of Pensacola Inc.
Contractor Name :	Michael D Johnson
Driller Name :	N/R
County :	Escambia
Section/Township/Range :	SEC: 18, TWP: 2S, RNG: 30W
Casing Depth :	0
Total Depth :	32
Diameter :	4
Compliance Number :	270570
Well Street Address :	2500 North East Street
Location Address :	2500 North East Street, Pensacola, FL
Type of Work :	Abandonment
Well Use :	Other
Static Water Level (ft) :	N/R
Latitude :	302615.197
Longitude :	871343.686
Documents :	Click here for hyperlink provided by the agency.
Last Date in Agency List :	2019-12-17

Permit :	MO-A-229856-1
Issue Date :	2010-08-04
Completion Date :	2010-08-05
Station ID :	240825
Legacy Number :	T201001361
Contractor License :	9271
Owner Name :	Six B Groceries of Pensacola Inc.
Contractor Name :	Michael D Johnson
Driller Name :	N/R
County :	Escambia

Map Id: H70
Direction: NNE
Distance: 0.381 mi., 2014 ft.
Elevation: 65 ft.
Relative: Higher

Site Name : MO-A-229854-1 | MO-A-229856-1
30.437555, -87.228802
FL

Database(s) : [WELLS NW - FL] ***(cont.)***

Envirosite ID: 24142922
EPA ID: N/R

WELLS NW - FL ***(cont.)***

Section/Township/Range :	SEC: 18, TWP: 2S, RNG: 30W
Casing Depth :	0
Total Depth :	40
Diameter :	2
Compliance Number :	270572
Well Street Address :	2500 North East Street
Location Address :	2500 North East Street, Pensacola, FL
Type of Work :	Abandonment
Well Use :	Other
Static Water Level (ft) :	0
Latitude :	302615.197
Longitude :	871343.686
Documents :	Click here for hyperlink provided by the agency.
Last Date in Agency List :	2019-12-17

Map Id: H71
Direction: NNE
Distance: 0.383 mi., 2021 ft.
Elevation: 63 ft.
Relative: Lower

Site Name : MO-A-238420-2
30.437552, -87.228605
FL

Database(s) : [WELLS NW - FL]

Envirosite ID: 24152552
EPA ID: N/R

WELLS NW - FL

Permit :	MO-A-238420-2
Issue Date :	2018-12-03
Completion Date :	2018-11-30
Station ID :	282531
Legacy Number :	N/R
Contractor License :	2613
Owner Name :	Mohammad Abdulmajid Mohammad
Contractor Name :	Gregory W Campbell
Driller Name :	Chris Wright
County :	Escambia
Section/Township/Range :	SEC: 18, TWP: 2S, RNG: 30W
Casing Depth :	0
Total Depth :	44.5
Diameter :	0
Compliance Number :	419276
Well Street Address :	2500 N E St
Location Address :	2500 N E St, Pensacola, FL 32501
Type of Work :	Abandonment
Well Use :	Monitoring
Static Water Level (ft) :	20
Latitude :	302615.1872
Longitude :	871342.978
Documents :	Click here for hyperlink provided by the agency.
Last Date in Agency List :	2019-12-17

Map Id: H72
Direction: NNE
Distance: 0.383 mi., 2025 ft.
Elevation: 65 ft.
Relative: Higher

Site Name : MO-A-238420-2
30.437579, -87.228753
FL

Database(s) : [WELLS NW - FL]

Envirosite ID: 24152556
EPA ID: N/R

WELLS NW - FL

Permit :	MO-A-238420-2
Issue Date :	2018-12-03
Completion Date :	2018-11-30
Station ID :	282524
Legacy Number :	N/R
Contractor License :	2613
Owner Name :	Mohammad Abdulmajid Mohammad
Contractor Name :	Gregory W Campbell
Driller Name :	Chris Wright
County :	Escambia
Section/Township/Range :	SEC: 18, TWP: 2S, RNG: 30W
Casing Depth :	0
Total Depth :	33
Diameter :	0
Compliance Number :	419276
Well Street Address :	2500 N E St
Location Address :	2500 N E St, Pensacola, FL 32501
Type of Work :	Abandonment
Well Use :	Monitoring
Static Water Level (ft) :	20
Latitude :	302615.2844
Longitude :	871343.5108
Documents :	Click here for hyperlink provided by the agency.
Last Date in Agency List :	2019-12-17

Map Id: H73
Direction: NNE
Distance: 0.385 mi., 2032 ft.
Elevation: 65 ft.
Relative: Higher

Site Name : MO-A-238420-2
30.437605, -87.228818
FL

Database(s) : [WELLS NW - FL]

Envirosite ID: 24152561
EPA ID: N/R

WELLS NW - FL

Permit :	MO-A-238420-2
Issue Date :	2018-12-03
Completion Date :	2018-11-30
Station ID :	282529
Legacy Number :	N/R
Contractor License :	2613
Owner Name :	Mohammad Abdulmajid Mohammad
Contractor Name :	Gregory W Campbell
Driller Name :	Chris Wright
County :	Escambia
Section/Township/Range :	SEC: 18, TWP: 2S, RNG: 30W
Casing Depth :	0
Total Depth :	37
Diameter :	0
Compliance Number :	419276
Well Street Address :	2500 N E St
Location Address :	2500 N E St, Pensacola, FL 32501
Type of Work :	Abandonment

Map Id: H73
Direction: NNE
Distance: 0.385 mi., 2032 ft.
Elevation: 65 ft.
Relative: Higher

Site Name : MO-A-238420-2
30.437605, -87.228818
FL

Database(s) : [WELLS NW - FL] ***(cont.)***

Envirosite ID: 24152561
EPA ID: N/R

WELLS NW - FL ***(cont.)***

Well Use :	Monitoring
Static Water Level (ft) :	20
Latitude :	302615.378
Longitude :	871343.7448
Documents :	Click here for hyperlink provided by the agency.
Last Date in Agency List :	2019-12-17

Map Id: H74
Direction: NNE
Distance: 0.386 mi., 2036 ft.
Elevation: 65 ft.
Relative: Higher

Site Name : MO-A-238420-2
30.437623, -87.228896
FL

Database(s) : [WELLS NW - FL]

Envirosite ID: 24143496
EPA ID: N/R

WELLS NW - FL

Permit :	MO-A-238420-2
Issue Date :	2018-12-03
Completion Date :	2018-11-30
Station ID :	282515
Legacy Number :	N/R
Contractor License :	2613
Owner Name :	Mohammad Abdulmajid Mohammad
Contractor Name :	Gregory W Campbell
Driller Name :	Chris Wright
County :	Escambia
Section/Township/Range :	SEC: 18, TWP: 2S, RNG: 30W
Casing Depth :	0
Total Depth :	33
Diameter :	0
Compliance Number :	419276
Well Street Address :	2500 N E St
Location Address :	2500 N E St, Pensacola, FL 32501
Type of Work :	Abandonment
Well Use :	Monitoring
Static Water Level (ft) :	20
Latitude :	302615.4428
Longitude :	871344.0256
Documents :	Click here for hyperlink provided by the agency.
Last Date in Agency List :	2019-12-17

Map Id: H75
Direction: NNE
Distance: 0.386 mi., 2037 ft.
Elevation: 65 ft.
Relative: Higher

Site Name : MO-A-284693-1
30.437624, -87.228888
FL

Database(s) : [WELLS NW - FL]

Envirosite ID: 24157306
EPA ID: N/R

WELLS NW - FL

Permit :	MO-A-284693-1
Issue Date :	2018-11-26
Completion Date :	2018-11-26
Station ID :	282557
Legacy Number :	N/R
Contractor License :	2613
Owner Name :	Mohammad Abdulmajid Mohammad
Contractor Name :	Gregory W Campbell
Driller Name :	Chris Wright
County :	Escambia
Section/Township/Range :	SEC: 18, TWP: 2S, RNG: 30W
Casing Depth :	0
Total Depth :	0
Diameter :	0
Compliance Number :	419082
Well Street Address :	2500 N E St
Location Address :	2500 N E St, Pensacola, FL 32501
Type of Work :	Abandonment
Well Use :	Monitoring
Static Water Level (ft) :	1
Latitude :	302615.4464
Longitude :	871343.9968
Documents :	Click here for hyperlink provided by the agency.
Last Date in Agency List :	2019-12-17

Permit :	MO-A-284693-1
Issue Date :	2018-11-26
Completion Date :	2018-11-26
Station ID :	282561
Legacy Number :	N/R
Contractor License :	2613
Owner Name :	Mohammad Abdulmajid Mohammad
Contractor Name :	Gregory W Campbell
Driller Name :	Chris Wright
County :	Escambia
Section/Township/Range :	SEC: 18, TWP: 2S, RNG: 30W
Casing Depth :	0
Total Depth :	0
Diameter :	0
Compliance Number :	419082
Well Street Address :	2500 N E St
Location Address :	2500 N E St, Pensacola, FL 32501
Type of Work :	Abandonment
Well Use :	Monitoring
Static Water Level (ft) :	1
Latitude :	302615.4464
Longitude :	871343.9968
Documents :	Click here for hyperlink provided by the agency.
Last Date in Agency List :	2019-12-17

Permit :	MO-A-284693-1
Issue Date :	2018-11-26
Completion Date :	2018-11-26
Station ID :	282556
Legacy Number :	N/R

Map Id: H75
Direction: NNE
Distance: 0.386 mi., 2037 ft.
Elevation: 65 ft.
Relative: Higher

Site Name : MO-A-284693-1
30.437624, -87.228888
FL

Database(s) : [WELLS NW - FL] ***(cont.)***

Envirosite ID: 24157306
EPA ID: N/R

WELLS NW - FL ***(cont.)***

Contractor License :	2613
Owner Name :	Mohammad Abdulmajid Mohammad
Contractor Name :	Gregory W Campbell
Driller Name :	Chris Wright
County :	Escambia
Section/Township/Range :	SEC: 18, TWP: 2S, RNG: 30W
Casing Depth :	0
Total Depth :	0
Diameter :	0
Compliance Number :	419082
Well Street Address :	2500 N E St
Location Address :	2500 N E St, Pensacola, FL 32501
Type of Work :	Abandonment
Well Use :	Monitoring
Static Water Level (ft) :	1
Latitude :	302615.4464
Longitude :	871343.9968
Documents :	Click here for hyperlink provided by the agency.
Last Date in Agency List :	2019-12-17

Permit :	MO-A-284693-1
Issue Date :	2018-11-26
Completion Date :	2018-11-26
Station ID :	282559
Legacy Number :	N/R
Contractor License :	2613
Owner Name :	Mohammad Abdulmajid Mohammad
Contractor Name :	Gregory W Campbell
Driller Name :	Chris Wright
County :	Escambia
Section/Township/Range :	SEC: 18, TWP: 2S, RNG: 30W
Casing Depth :	0
Total Depth :	0
Diameter :	0
Compliance Number :	419082
Well Street Address :	2500 N E St
Location Address :	2500 N E St, Pensacola, FL 32501
Type of Work :	Abandonment
Well Use :	Monitoring
Static Water Level (ft) :	1
Latitude :	302615.4464
Longitude :	871343.9968
Documents :	Click here for hyperlink provided by the agency.
Last Date in Agency List :	2019-12-17

Permit :	MO-A-284693-1
Issue Date :	2018-11-26
Completion Date :	2018-11-26
Station ID :	282560
Legacy Number :	N/R
Contractor License :	2613
Owner Name :	Mohammad Abdulmajid Mohammad
Contractor Name :	Gregory W Campbell
Driller Name :	Chris Wright
County :	Escambia

Map Id: H75
Direction: NNE
Distance: 0.386 mi., 2037 ft.
Elevation: 65 ft.
Relative: Higher

Site Name : MO-A-284693-1
30.437624, -87.228888
FL

Database(s) : [WELLS NW - FL] ***(cont.)***

Envirosite ID: 24157306
EPA ID: N/R

WELLS NW - FL ***(cont.)***

Section/Township/Range :	SEC: 18, TWP: 2S, RNG: 30W
Casing Depth :	0
Total Depth :	0
Diameter :	0
Compliance Number :	419082
Well Street Address :	2500 N E St
Location Address :	2500 N E St, Pensacola, FL 32501
Type of Work :	Abandonment
Well Use :	Monitoring
Static Water Level (ft) :	1
Latitude :	302615.4464
Longitude :	871343.9968
Documents :	Click here for hyperlink provided by the agency.
Last Date in Agency List :	2019-12-17

Permit :	MO-A-284693-1
Issue Date :	2018-11-26
Completion Date :	2018-11-26
Station ID :	282562
Legacy Number :	N/R
Contractor License :	2613
Owner Name :	Mohammad Abdulmajid Mohammad
Contractor Name :	Gregory W Campbell
Driller Name :	Chris Wright
County :	Escambia
Section/Township/Range :	SEC: 18, TWP: 2S, RNG: 30W
Casing Depth :	0
Total Depth :	0
Diameter :	0
Compliance Number :	419082
Well Street Address :	2500 N E St
Location Address :	2500 N E St, Pensacola, FL 32501
Type of Work :	Abandonment
Well Use :	Monitoring
Static Water Level (ft) :	1
Latitude :	302615.4464
Longitude :	871343.9968
Documents :	Click here for hyperlink provided by the agency.
Last Date in Agency List :	2019-12-17

Permit :	MO-A-284693-1
Issue Date :	2018-11-26
Completion Date :	2018-11-26
Station ID :	283790
Legacy Number :	N/R
Contractor License :	2613
Owner Name :	Mohammad Abdulmajid Mohammad
Contractor Name :	Gregory W Campbell
Driller Name :	Chris Wright
County :	Escambia
Section/Township/Range :	SEC: 18, TWP: 2S, RNG: 30W
Casing Depth :	0
Total Depth :	0
Diameter :	0
Compliance Number :	419082

Map Id: H75
Direction: NNE
Distance: 0.386 mi., 2037 ft.
Elevation: 65 ft.
Relative: Higher

Site Name : MO-A-284693-1
30.437624, -87.228888
FL

Database(s) : [WELLS NW - FL] ***(cont.)***

Envirosite ID: 24157306
EPA ID: N/R

WELLS NW - FL ***(cont.)***

Well Street Address :	2500 N E St
Location Address :	2500 N E St, Pensacola, FL 32501
Type of Work :	Abandonment
Well Use :	Monitoring
Static Water Level (ft) :	1
Latitude :	302615.4464
Longitude :	871343.9968
Documents :	Click here for hyperlink provided by the agency.
Last Date in Agency List :	2019-12-17

Permit :	MO-A-284693-1
Issue Date :	2018-11-26
Completion Date :	2018-11-26
Station ID :	282563
Legacy Number :	N/R
Contractor License :	2613
Owner Name :	Mohammad Abdulmajid Mohammad
Contractor Name :	Gregory W Campbell
Driller Name :	Chris Wright
County :	Escambia
Section/Township/Range :	SEC: 18, TWP: 2S, RNG: 30W
Casing Depth :	0
Total Depth :	0
Diameter :	0
Compliance Number :	419082
Well Street Address :	2500 N E St
Location Address :	2500 N E St, Pensacola, FL 32501
Type of Work :	Abandonment
Well Use :	Monitoring
Static Water Level (ft) :	1
Latitude :	302615.4464
Longitude :	871343.9968
Documents :	Click here for hyperlink provided by the agency.
Last Date in Agency List :	2019-12-17

Permit :	MO-A-284693-1
Issue Date :	2018-11-26
Completion Date :	2018-11-26
Station ID :	282558
Legacy Number :	N/R
Contractor License :	2613
Owner Name :	Mohammad Abdulmajid Mohammad
Contractor Name :	Gregory W Campbell
Driller Name :	Chris Wright
County :	Escambia
Section/Township/Range :	SEC: 18, TWP: 2S, RNG: 30W
Casing Depth :	0
Total Depth :	0
Diameter :	0
Compliance Number :	419082
Well Street Address :	2500 N E St
Location Address :	2500 N E St, Pensacola, FL 32501
Type of Work :	Abandonment
Well Use :	Monitoring
Static Water Level (ft) :	1

Map Id: H75
Direction: NNE
Distance: 0.386 mi., 2037 ft.
Elevation: 65 ft.
Relative: Higher

Site Name : MO-A-284693-1
30.437624, -87.228888
FL

Database(s) : [WELLS NW - FL] ***(cont.)***

Envirosite ID: 24157306
EPA ID: N/R

WELLS NW - FL ***(cont.)***

Latitude :	302615.4464
Longitude :	871343.9968
Documents :	Click here for hyperlink provided by the agency.
Last Date in Agency List :	2019-12-17

Permit :	MO-A-284693-1
Issue Date :	2018-11-26
Completion Date :	2018-11-26
Station ID :	282564
Legacy Number :	N/R
Contractor License :	2613
Owner Name :	Mohammad Abdulmajid Mohammad
Contractor Name :	Gregory W Campbell
Driller Name :	Chris Wright
County :	Escambia
Section/Township/Range :	SEC: 18, TWP: 2S, RNG: 30W
Casing Depth :	0
Total Depth :	0
Diameter :	0
Compliance Number :	419082
Well Street Address :	2500 N E St
Location Address :	2500 N E St, Pensacola, FL 32501
Type of Work :	Abandonment
Well Use :	Monitoring
Static Water Level (ft) :	1
Latitude :	302615.4464
Longitude :	871343.9968
Documents :	Click here for hyperlink provided by the agency.
Last Date in Agency List :	2019-12-17

Map Id: H76
Direction: NNE
Distance: 0.389 mi., 2053 ft.
Elevation: 65 ft.
Relative: Higher

Site Name : MO-A-238420-2
30.437659, -87.228792
FL

Database(s) : [WELLS NW - FL]

Envirosite ID: 24143497
EPA ID: N/R

WELLS NW - FL

Permit :	MO-A-238420-2
Issue Date :	2018-12-03
Completion Date :	2018-11-30
Station ID :	282525
Legacy Number :	N/R
Contractor License :	2613
Owner Name :	Mohammad Abdulmajid Mohammad
Contractor Name :	Gregory W Campbell
Driller Name :	Chris Wright
County :	Escambia
Section/Township/Range :	SEC: 18, TWP: 2S, RNG: 30W
Casing Depth :	0

Map Id: H76
Direction: NNE
Distance: 0.389 mi., 2053 ft.
Elevation: 65 ft.
Relative: Higher

Site Name : MO-A-238420-2
30.437659, -87.228792
FL

Database(s) : [WELLS NW - FL] ***(cont.)***

Envirosite ID: 24143497
EPA ID: N/R

WELLS NW - FL ***(cont.)***

Total Depth :	37
Diameter :	0
Compliance Number :	419276
Well Street Address :	2500 N E St
Location Address :	2500 N E St, Pensacola, FL 32501
Type of Work :	Abandonment
Well Use :	Monitoring
Static Water Level (ft) :	20
Latitude :	302615.5724
Longitude :	871343.6512
Documents :	Click here for hyperlink provided by the agency.
Last Date in Agency List :	2019-12-17

Map Id: H77
Direction: NNE
Distance: 0.390 mi., 2058 ft.
Elevation: 65 ft.
Relative: Higher

Site Name : MO-A-238420-2
30.437665, -87.22871
FL

Database(s) : [WELLS NW - FL]

Envirosite ID: 24143498
EPA ID: N/R

WELLS NW - FL

Permit :	MO-A-238420-2
Issue Date :	2018-12-03
Completion Date :	2018-11-30
Station ID :	282527
Legacy Number :	N/R
Contractor License :	2613
Owner Name :	Mohammad Abdulmajid Mohammad
Contractor Name :	Gregory W Campbell
Driller Name :	Chris Wright
County :	Escambia
Section/Township/Range :	SEC: 18, TWP: 2S, RNG: 30W
Casing Depth :	0
Total Depth :	37
Diameter :	0
Compliance Number :	419276
Well Street Address :	2500 N E St
Location Address :	2500 N E St, Pensacola, FL 32501
Type of Work :	Abandonment
Well Use :	Monitoring
Static Water Level (ft) :	20
Latitude :	302615.594
Longitude :	871343.356
Documents :	Click here for hyperlink provided by the agency.
Last Date in Agency List :	2019-12-17

Map Id: I78
Direction: NNE
Distance: 0.391 mi., 2065 ft.
Elevation: 70 ft.
Relative: Higher

Site Name : AAA6576
30.437786, -87.230086
PENSACOLA, FL

Database(s) : [WELLS - FL]

Envirosite ID: 8314493
EPA ID: N/R

WELLS - FL

Florida Unique Well ID :	AAA6576
Well Type :	Large (>150,000 gpd) Community PWS Well
Well Name :	ECUA--F & SCOTT
Status :	ACTIVE
Well Address :	920 W SCOTT ST, PENSACOLA, 32501
Well County :	ESCAMBIA
Well Owner Name :	ECUA WELL # 6
Phone :	850-476-5110
Phone Extension :	N/R
Casing Material :	PVC
Well Depth :	0
Length :	0
Diameter :	2
Sanitary Seal :	Yes
Permit Number :	9
Location ID :	281868
Location Method :	DGPS = Differentially Corrected GPS
Project ID :	SUPER
Insp Name :	DOROTHY KRAMER
Insp CHD :	ESCAMBIA
Request Number :	51921
Property ID :	N/R
GPS ID :	281868
Water Supply Restoration Program ID :	N/R
Water Supply Restoration Program Action:	N/R
Potable Status :	POTABLE
Resident Type :	OWNER
Other Well ID :	N/R
Software :	Well_Solo_v2
Streetside :	Yes
Agency :	DOH
Parcel ID :	N/R
PWS Design :	77616000
PWS Verify :	0
HAE (Height Above Ellipsoid) :	20.03
GPS Date :	2010-08-24
Large PWS Well :	1
Datum :	WS1984
Latitude :	30.437786
Longitude :	-87.230086
Comments :	PFOA AND PFOS SAMPLES COLLECTED BY ECUA. BOTH RAW AND TREATED SAMPLES BELOW STATE AND FEDERAL SAFE DRINKING WATER HEALTH ADVISORY LEVELS
Last Date in Agency List :	2022-07-11

Map Id: H79
Direction: NNE
Distance: 0.391 mi., 2065 ft.
Elevation: 63 ft.
Relative: Lower

Site Name : MO-A-229134-1 | MO-A-229137-1 | MO-A-229139-1
30.437681, -87.228668
FL

Database(s) : [WELLS NW - FL]

Envirosite ID: 24151907
EPA ID: N/R

WELLS NW - FL

Permit :	MO-A-229134-1
Issue Date :	2010-05-18
Completion Date :	2010-05-25
Station ID :	240474
Legacy Number :	T201001029
Contractor License :	9271
Owner Name :	Six B Groceries of Pensacola, Inc)
Contractor Name :	Michael D Johnson
Driller Name :	N/R
County :	Escambia
Section/Township/Range :	SEC: 18, TWP: 2S, RNG: 30W
Casing Depth :	0
Total Depth :	35
Diameter :	4
Compliance Number :	269889
Well Street Address :	2500 N E Street
Location Address :	2500 N E Street, Pensacola, FL
Type of Work :	Abandonment
Well Use :	Other
Static Water Level (ft) :	N/R
Latitude :	302615.652
Longitude :	871343.205
Documents :	Click here for hyperlink provided by the agency.
Last Date in Agency List :	2019-12-17

Permit :	MO-A-229137-1
Issue Date :	2010-05-18
Completion Date :	2010-05-25
Station ID :	240477
Legacy Number :	T201001030
Contractor License :	9271
Owner Name :	Six B Groceries of Pensacola, Inc.
Contractor Name :	Michael D Johnson
Driller Name :	N/R
County :	Escambia
Section/Township/Range :	SEC: 18, TWP: 2S, RNG: 30W
Casing Depth :	0
Total Depth :	60
Diameter :	2
Compliance Number :	269892
Well Street Address :	2500 N E Steet
Location Address :	2500 N E Steet, Pensacola, FL
Type of Work :	Abandonment
Well Use :	Other
Static Water Level (ft) :	N/R
Latitude :	302615.652
Longitude :	871343.205
Documents :	Click here for hyperlink provided by the agency.
Last Date in Agency List :	2019-12-17

Permit :	MO-A-229139-1
Issue Date :	2010-05-18
Completion Date :	2010-05-25
Station ID :	240621

Map Id: H79
Direction: NNE
Distance: 0.391 mi., 2065 ft.
Elevation: 63 ft.
Relative: Lower

Site Name : MO-A-229134-1 | MO-A-229137-1 | MO-A-229139-1
30.437681, -87.228668
FL

Database(s) : [WELLS NW - FL] ***(cont.)***

Envirosite ID: 24151907
EPA ID: N/R

WELLS NW - FL ***(cont.)***

Legacy Number :	T201001031
Contractor License :	9271
Owner Name :	Six B Groceries of Pensacola, Inc.
Contractor Name :	Michael D Johnson
Driller Name :	N/R
County :	Escambia
Section/Township/Range :	SEC: 18, TWP: 2S, RNG: 30W
Casing Depth :	0
Total Depth :	40
Diameter :	2
Compliance Number :	269894
Well Street Address :	2500 N E Street
Location Address :	2500 N E Street, Pensacola, FL
Type of Work :	Abandonment
Well Use :	Other
Static Water Level (ft) :	N/R
Latitude :	302615.652
Longitude :	871343.205
Documents :	Click here for hyperlink provided by the agency.
Last Date in Agency List :	2019-12-17

Permit :	OT-A-229103-1
Issue Date :	2010-05-18
Completion Date :	2010-05-25
Station ID :	239873
Legacy Number :	T201001018
Contractor License :	9271
Owner Name :	Six B Groceries of Pensacola, Inc.
Contractor Name :	Michael D Johnson
Driller Name :	N/R
County :	Escambia
Section/Township/Range :	SEC: 18, TWP: 2S, RNG: 30W
Casing Depth :	0
Total Depth :	60
Diameter :	2
Compliance Number :	269860
Well Street Address :	2500 N E Street
Location Address :	2500 N E Street, Pensacola, FL
Type of Work :	Abandonment
Well Use :	Other
Static Water Level (ft) :	N/R
Latitude :	302615.652
Longitude :	871343.205
Documents :	Click here for hyperlink provided by the agency.
Last Date in Agency List :	2019-12-17

Permit :	OT-A-229106-1
Issue Date :	2010-05-18
Completion Date :	2010-05-25
Station ID :	240019
Legacy Number :	T201001019
Contractor License :	9271
Owner Name :	Six B Groceries of Pensacola, Inc.
Contractor Name :	Michael D Johnson

Map Id: H79
Direction: NNE
Distance: 0.391 mi., 2065 ft.
Elevation: 63 ft.
Relative: Lower

Site Name : MO-A-229134-1 | MO-A-229137-1 | MO-A-229139-1
30.437681, -87.228668
FL

Database(s) : [WELLS NW - FL] ***(cont.)***

Envirosite ID: 24151907
EPA ID: N/R

WELLS NW - FL ***(cont.)***

Driller Name :	N/R
County :	Escambia
Section/Township/Range :	SEC: 18, TWP: 2S, RNG: 30W
Casing Depth :	0
Total Depth :	60
Diameter :	2
Compliance Number :	269863
Well Street Address :	2500 N E Street
Location Address :	2500 N E Street, Pensacola, FL
Type of Work :	Abandonment
Well Use :	Other
Static Water Level (ft) :	N/R
Latitude :	302615.652
Longitude :	871343.205
Documents :	Click here for hyperlink provided by the agency.
Last Date in Agency List :	2019-12-17

Permit :	OT-A-229109-1
Issue Date :	2010-05-18
Completion Date :	2010-05-25
Station ID :	240022
Legacy Number :	T201001020
Contractor License :	9271
Owner Name :	Six B Groceries of Pensacola, Inc.
Contractor Name :	Michael D Johnson
Driller Name :	N/R
County :	Escambia
Section/Township/Range :	SEC: 18, TWP: 2S, RNG: 30W
Casing Depth :	0
Total Depth :	60
Diameter :	2
Compliance Number :	269866
Well Street Address :	2500 N E Street
Location Address :	2500 N E Street, Pensacola, FL
Type of Work :	Abandonment
Well Use :	Other
Static Water Level (ft) :	N/R
Latitude :	302615.652
Longitude :	871343.205
Documents :	Click here for hyperlink provided by the agency.
Last Date in Agency List :	2019-12-17

Permit :	OT-A-229112-1
Issue Date :	2010-05-18
Completion Date :	2010-05-25
Station ID :	240025
Legacy Number :	T201001021
Contractor License :	9271
Owner Name :	Six B Groceries of Pensacola, Inc.
Contractor Name :	Michael D Johnson
Driller Name :	N/R
County :	Escambia
Section/Township/Range :	SEC: 18, TWP: 2S, RNG: 30W
Casing Depth :	0

Map Id: H79
Direction: NNE
Distance: 0.391 mi., 2065 ft.
Elevation: 63 ft.
Relative: Lower

Site Name : MO-A-229134-1 | MO-A-229137-1 | MO-A-229139-1
30.437681, -87.228668
FL

Database(s) : [WELLS NW - FL] ***(cont.)***

Envirosite ID: 24151907
EPA ID: N/R

WELLS NW - FL ***(cont.)***

Total Depth :	60
Diameter :	2
Compliance Number :	269868
Well Street Address :	2500 N E Street
Location Address :	2500 N E Street, Pensacola, FL
Type of Work :	Abandonment
Well Use :	Other
Static Water Level (ft) :	N/R
Latitude :	302615.652
Longitude :	871343.205
Documents :	Click here for hyperlink provided by the agency.
Last Date in Agency List :	2019-12-17

Permit :	OT-A-229115-1
Issue Date :	2010-05-18
Completion Date :	2010-05-25
Station ID :	240168
Legacy Number :	T201001022
Contractor License :	9271
Owner Name :	Six B Groceries of Pensacola, Inc.
Contractor Name :	Michael D Johnson
Driller Name :	N/R
County :	Escambia
Section/Township/Range :	SEC: 18, TWP: 2S, RNG: 30W
Casing Depth :	0
Total Depth :	60
Diameter :	2
Compliance Number :	269871
Well Street Address :	2500 N E Street
Location Address :	2500 N E Street, Pensacola, FL
Type of Work :	Abandonment
Well Use :	Other
Static Water Level (ft) :	N/R
Latitude :	302615.652
Longitude :	871343.205
Documents :	Click here for hyperlink provided by the agency.
Last Date in Agency List :	2019-12-17

Permit :	OT-A-229117-1
Issue Date :	2010-05-18
Completion Date :	2010-05-25
Station ID :	240171
Legacy Number :	T201001023
Contractor License :	9271
Owner Name :	Six B Groceries of Pensacola, Inc.
Contractor Name :	Michael D Johnson
Driller Name :	N/R
County :	Escambia
Section/Township/Range :	SEC: 18, TWP: 2S, RNG: 30W
Casing Depth :	0
Total Depth :	60
Diameter :	2
Compliance Number :	269873
Well Street Address :	2500 N E Street

Map Id: H79
Direction: NNE
Distance: 0.391 mi., 2065 ft.
Elevation: 63 ft.
Relative: Lower

Site Name : MO-A-229134-1 | MO-A-229137-1 | MO-A-229139-1
30.437681, -87.228668
FL

Database(s) : [WELLS NW - FL] ***(cont.)***

Envirosite ID: 24151907
EPA ID: N/R

WELLS NW - FL ***(cont.)***

Location Address :	2500 N E Street, Pensacola, FL
Type of Work :	Abandonment
Well Use :	Other
Static Water Level (ft) :	N/R
Latitude :	302615.652
Longitude :	871343.205
Documents :	Click here for hyperlink provided by the agency.
Last Date in Agency List :	2019-12-17

Permit :	OT-A-229120-1
Issue Date :	2010-05-18
Completion Date :	2010-05-25
Station ID :	240174
Legacy Number :	T201001024
Contractor License :	9271
Owner Name :	Six B Groceries of Pensacola, Inc.
Contractor Name :	Michael D Johnson
Driller Name :	N/R
County :	Escambia
Section/Township/Range :	SEC: 18, TWP: 2S, RNG: 30W
Casing Depth :	0
Total Depth :	60
Diameter :	2
Compliance Number :	269876
Well Street Address :	2500 N E Street
Location Address :	2500 N E Street, Pensacola, FL
Type of Work :	Abandonment
Well Use :	Other
Static Water Level (ft) :	N/R
Latitude :	302615.652
Longitude :	871343.205
Documents :	Click here for hyperlink provided by the agency.
Last Date in Agency List :	2019-12-17

Permit :	OT-A-229125-1
Issue Date :	2010-05-18
Completion Date :	2010-05-25
Station ID :	240324
Legacy Number :	T201001026
Contractor License :	9271
Owner Name :	Six B Groceries of Pensacola, Inc.
Contractor Name :	Michael D Johnson
Driller Name :	N/R
County :	Escambia
Section/Township/Range :	SEC: 18, TWP: 2S, RNG: 30W
Casing Depth :	0
Total Depth :	60
Diameter :	2
Compliance Number :	269881
Well Street Address :	2500 N E Street
Location Address :	2500 N E Street, Pensacola, FL
Type of Work :	Abandonment
Well Use :	Other
Static Water Level (ft) :	N/R

Map Id: H79
Direction: NNE
Distance: 0.391 mi., 2065 ft.
Elevation: 63 ft.
Relative: Lower

Site Name : MO-A-229134-1 | MO-A-229137-1 | MO-A-229139-1
30.437681, -87.228668
FL

Database(s) : [WELLS NW - FL] ***(cont.)***

Envirosite ID: 24151907
EPA ID: N/R

WELLS NW - FL ***(cont.)***

Latitude :	302615.652
Longitude :	871343.205
Documents :	Click here for hyperlink provided by the agency.
Last Date in Agency List :	2019-12-17

Permit :	OT-A-229128-1
Issue Date :	2010-05-18
Completion Date :	2010-05-25
Station ID :	240327
Legacy Number :	T201001027
Contractor License :	9271
Owner Name :	Six B Groceries of Pensacola, Inc.
Contractor Name :	Michael D Johnson
Driller Name :	N/R
County :	Escambia
Section/Township/Range :	SEC: 18, TWP: 2S, RNG: 30W
Casing Depth :	0
Total Depth :	60
Diameter :	2
Compliance Number :	269884
Well Street Address :	2500 N E Street
Location Address :	2500 N E Street, Pensacola, FL
Type of Work :	Abandonment
Well Use :	Other
Static Water Level (ft) :	N/R
Latitude :	302615.652
Longitude :	871343.205
Documents :	Click here for hyperlink provided by the agency.
Last Date in Agency List :	2019-12-17

Permit :	OT-A-229131-1
Issue Date :	2010-05-18
Completion Date :	2010-05-25
Station ID :	240471
Legacy Number :	T201001028
Contractor License :	9271
Owner Name :	Six B Groceries of Pensacola, Inc.
Contractor Name :	Michael D Johnson
Driller Name :	N/R
County :	Escambia
Section/Township/Range :	SEC: 18, TWP: 2S, RNG: 30W
Casing Depth :	0
Total Depth :	60
Diameter :	2
Compliance Number :	269886
Well Street Address :	2500 N E Street
Location Address :	2500 N E Street, Pensacola, FL
Type of Work :	Abandonment
Well Use :	Other
Static Water Level (ft) :	N/R
Latitude :	302615.652
Longitude :	871343.205
Documents :	Click here for hyperlink provided by the agency.
Last Date in Agency List :	2019-12-17

Map Id: H79
Direction: NNE
Distance: 0.391 mi., 2065 ft.
Elevation: 63 ft.
Relative: Lower

Site Name : MO-A-229134-1 | MO-A-229137-1 | MO-A-229139-1
30.437681, -87.228668
FL

Database(s) : [WELLS NW - FL] ***(cont.)***

Envirosite ID: 24151907
EPA ID: N/R

WELLS NW - FL ***(cont.)***

Permit :	OT-A-273077-1
Issue Date :	2010-05-18
Completion Date :	2010-05-25
Station ID :	240321
Legacy Number :	T201001025
Contractor License :	9271
Owner Name :	Six B Groceries of Pensacola, Inc.
Contractor Name :	Michael D Johnson
Driller Name :	N/R
County :	Escambia
Section/Township/Range :	SEC: 18, TWP: 2S, RNG: 30W
Casing Depth :	0
Total Depth :	60
Diameter :	2
Compliance Number :	311064
Well Street Address :	2500 N E Street
Location Address :	2500 N E Street, Pensacola, FL
Type of Work :	Abandonment
Well Use :	Other
Static Water Level (ft) :	N/R
Latitude :	302615.652
Longitude :	871343.205
Documents :	Click here for hyperlink provided by the agency.
Last Date in Agency List :	2019-12-17

Map Id: H80
Direction: NNE
Distance: 0.392 mi., 2071 ft.
Elevation: 65 ft.
Relative: Higher

Site Name : MO-A-238420-2
30.437716, -87.228851
FL

Database(s) : [WELLS NW - FL]

Envirosite ID: 24143500
EPA ID: N/R

WELLS NW - FL

Permit :	MO-A-238420-2
Issue Date :	2018-12-03
Completion Date :	2018-11-30
Station ID :	282528
Legacy Number :	N/R
Contractor License :	2613
Owner Name :	Mohammad Abdulmajid Mohammad
Contractor Name :	Gregory W Campbell
Driller Name :	Chris Wright
County :	Escambia
Section/Township/Range :	SEC: 18, TWP: 2S, RNG: 30W
Casing Depth :	0
Total Depth :	37
Diameter :	0
Compliance Number :	419276
Well Street Address :	2500 N E St
Location Address :	2500 N E St, Pensacola, FL 32501

Map Id: H80
Direction: NNE
Distance: 0.392 mi., 2071 ft.
Elevation: 65 ft.
Relative: Higher

Site Name : MO-A-238420-2
30.437716, -87.228851
FL

Database(s) : [WELLS NW - FL] ***(cont.)***

Envirosite ID: 24143500
EPA ID: N/R

WELLS NW - FL ***(cont.)***

Type of Work :	Abandonment
Well Use :	Monitoring
Static Water Level (ft) :	20
Latitude :	302615.7776
Longitude :	871343.8636
Documents :	Click here for hyperlink provided by the agency.
Last Date in Agency List :	2019-12-17

Map Id: H81
Direction: NNE
Distance: 0.397 mi., 2097 ft.
Elevation: 65 ft.
Relative: Higher

Site Name : MO-A-238420-2
30.437782, -87.228797
FL

Database(s) : [WELLS NW - FL]

Envirosite ID: 24152564
EPA ID: N/R

WELLS NW - FL

Permit :	MO-A-238420-2
Issue Date :	2018-12-03
Completion Date :	2018-11-30
Station ID :	282185
Legacy Number :	N/R
Contractor License :	2613
Owner Name :	Mohammad Abdulmajid Mohammad
Contractor Name :	Gregory W Campbell
Driller Name :	Chris Wright
County :	Escambia
Section/Township/Range :	SEC: 18, TWP: 2S, RNG: 30W
Casing Depth :	0
Total Depth :	37
Diameter :	0
Compliance Number :	419276
Well Street Address :	2500 N E St
Location Address :	2500 N E St, Pensacola, FL 32501
Type of Work :	Abandonment
Well Use :	Monitoring
Static Water Level (ft) :	20
Latitude :	302616.0152
Longitude :	871343.6692
Documents :	Click here for hyperlink provided by the agency.
Last Date in Agency List :	2019-12-17

Map Id: J82
Direction: ENE
Distance: 0.398 mi., 2100 ft.
Elevation: 47 ft.
Relative: Lower

Site Name : MO-C-43286-1
30.434511, -87.2231
FL

Database(s) : [WELLS NW - FL]

Envirosite ID: 24209388
EPA ID: N/R

WELLS NW - FL

Permit :	MO-C-43286-1
Issue Date :	1986-07-10
Completion Date :	1986-08-29
Station ID :	52441
Legacy Number :	T198604887
Contractor License :	2338
Owner Name :	Escambia Co. Board of Comm.
Contractor Name :	William H Davis
Driller Name :	N/R
County :	Escambia
Section/Township/Range :	SEC: 18, TWP: 1S, RNG: 30W
Casing Depth :	140
Total Depth :	170
Diameter :	4
Compliance Number :	94726
Well Street Address :	Twentieth blk.of W Maxwell St.
Location Address :	Twentieth blk.of W Maxwell St., Pensacola, FL
Type of Work :	New Construction
Well Use :	Other
Static Water Level (ft) :	N/R
Latitude :	302604.24
Longitude :	871323.16
Documents :	N/R
Last Date in Agency List :	2019-12-17

Map Id: J83
Direction: ENE
Distance: 0.400 mi., 2111 ft.
Elevation: 47 ft.
Relative: Lower

Site Name : MO-C-43288-1
30.434517, -87.223061
FL

Database(s) : [WELLS NW - FL]

Envirosite ID: 24209393
EPA ID: N/R

WELLS NW - FL

Permit :	MO-C-43288-1
Issue Date :	1986-07-10
Completion Date :	1986-08-07
Station ID :	52443
Legacy Number :	T198604889
Contractor License :	2338
Owner Name :	Escambia Co. Board of Comm.
Contractor Name :	William H Davis
Driller Name :	N/R
County :	Escambia
Section/Township/Range :	SEC: 18, TWP: 1S, RNG: 30W
Casing Depth :	30
Total Depth :	40
Diameter :	4
Compliance Number :	94728
Well Street Address :	Twentieth blk.of W Maxwell St.
Location Address :	Twentieth blk.of W Maxwell St., Pensacola, FL
Type of Work :	New Construction

Map Id: J83
Direction: ENE
Distance: 0.400 mi., 2111 ft.
Elevation: 47 ft.
Relative: Lower

Site Name : MO-C-43288-1
30.434517, -87.223061
FL

Database(s) : [WELLS NW - FL] ***(cont.)***

Envirosite ID: 24209393
EPA ID: N/R

WELLS NW - FL ***(cont.)***

Well Use :	Other
Static Water Level (ft) :	27
Latitude :	302604.26
Longitude :	871323.02
Documents :	Click here for hyperlink provided by the agency.
Last Date in Agency List :	2019-12-17

Map Id: 84
Direction: N
Distance: 0.407 mi., 2149 ft.
Elevation: 78 ft.
Relative: Higher

Site Name : LA-C-220764-1
30.437855, -87.233402
FL

Database(s) : [WELLS NW - FL]

Envirosite ID: 24095597
EPA ID: N/R

WELLS NW - FL

Permit :	LA-C-220764-1
Issue Date :	2008-07-21
Completion Date :	2008-07-29
Station ID :	238778
Legacy Number :	P200802541
Contractor License :	3124
Owner Name :	Englewood Missionary Baptist Church
Contractor Name :	Charles M Ward
Driller Name :	N/R
County :	Escambia
Section/Township/Range :	SEC: 17, TWP: 2S, RNG: 30W
Casing Depth :	150
Total Depth :	170
Diameter :	4
Compliance Number :	261985
Well Street Address :	1240 W. Scott Street
Location Address :	1240 W. Scott Street, Pensacola, FL
Type of Work :	New Construction
Well Use :	Irrigation - Landscape
Static Water Level (ft) :	58
Latitude :	302616.279
Longitude :	871400.247
Documents :	Click here for hyperlink provided by the agency.
Last Date in Agency List :	2019-12-17

Map Id: J85
Direction: ENE
Distance: 0.408 mi., 2153 ft.
Elevation: 46 ft.
Relative: Lower

Site Name : MO-C-43287-1
30.434722, -87.223056
FL

Database(s) : [WELLS NW - FL]

Envirosite ID: 24209390
EPA ID: N/R

WELLS NW - FL

Permit :	MO-C-43287-1
Issue Date :	1986-07-10
Completion Date :	1986-08-07
Station ID :	52442
Legacy Number :	T198604888
Contractor License :	2338
Owner Name :	Escambia Co. Board of Comm.
Contractor Name :	William H Davis
Driller Name :	N/R
County :	Escambia
Section/Township/Range :	SEC: 18, TWP: 1S, RNG: 30W
Casing Depth :	78
Total Depth :	88
Diameter :	4
Compliance Number :	94727
Well Street Address :	Twentieth blk.of W Maxwell St.
Location Address :	Twentieth blk.of W Maxwell St., Pensacola, FL
Type of Work :	New Construction
Well Use :	Other
Static Water Level (ft) :	28
Latitude :	302605
Longitude :	871323
Documents :	Click here for hyperlink provided by the agency.
Last Date in Agency List :	2019-12-17

Map Id: K86
Direction: ESE
Distance: 0.420 mi., 2219 ft.
Elevation: 81 ft.
Relative: Higher

Site Name : LA-C-220453-1
30.425505, -87.223146
FL

Database(s) : [WELLS NW - FL]

Envirosite ID: 24095523
EPA ID: N/R

WELLS NW - FL

Permit :	LA-C-220453-1
Issue Date :	2008-06-30
Completion Date :	2008-07-01
Station ID :	238017
Legacy Number :	P200802376
Contractor License :	3124
Owner Name :	Jeffery Bernard
Contractor Name :	Charles M Ward
Driller Name :	N/R
County :	Escambia
Section/Township/Range :	SEC: 26, TWP: 2S, RNG: 30W
Casing Depth :	150
Total Depth :	170
Diameter :	4
Compliance Number :	261692
Well Street Address :	306 W. Lloyd Street
Location Address :	306 W. Lloyd Street, Pensacola, FL
Type of Work :	New Construction

Map Id: K86
Direction: ESE
Distance: 0.420 mi., 2219 ft.
Elevation: 81 ft.
Relative: Higher

Site Name : LA-C-220453-1
30.425505, -87.223146
FL

Database(s) : [WELLS NW - FL] ***(cont.)***

Envirosite ID: 24095523
EPA ID: N/R

WELLS NW - FL ***(cont.)***

Well Use :	Irrigation - Landscape
Static Water Level (ft) :	60
Latitude :	302531.817
Longitude :	871323.326
Documents :	Click here for hyperlink provided by the agency.
Last Date in Agency List :	2019-12-17

Map Id: 87
Direction: ESE
Distance: 0.429 mi., 2264 ft.
Elevation: 77 ft.
Relative: Higher

Site Name : LA-C-195640-1
30.426633, -87.222397
FL

Database(s) : [WELLS NW - FL]

Envirosite ID: 24089310
EPA ID: N/R

WELLS NW - FL

Permit :	LA-C-195640-1
Issue Date :	2005-10-28
Completion Date :	2005-10-29
Station ID :	213970
Legacy Number :	P200600279
Contractor License :	3045
Owner Name :	Bill Clark
Contractor Name :	Gene McGowan
Driller Name :	N/R
County :	Escambia
Section/Township/Range :	SEC: 26, TWP: 2S, RNG: 30W
Casing Depth :	80
Total Depth :	100
Diameter :	4
Compliance Number :	238286
Well Street Address :	1415 North Barcelona Street
Location Address :	1415 North Barcelona Street, Pensacola, FL
Type of Work :	New Construction
Well Use :	Irrigation - Landscape
Static Water Level (ft) :	60
Latitude :	302535.878
Longitude :	871320.63
Documents :	Click here for hyperlink provided by the agency.
Last Date in Agency List :	2019-12-17

Map Id: K88
Direction: ESE
Distance: 0.432 mi., 2283 ft.
Elevation: 82 ft.
Relative: Higher

Site Name : LA-C-217300-1
30.424954, -87.223197
FL

Database(s) : [WELLS NW - FL]

Envirosite ID: 31445513
EPA ID: N/R

WELLS NW - FL

Permit :	LA-C-217300-1
Issue Date :	2008-02-01
Completion Date :	2008-04-30
Station ID :	235200
Legacy Number :	P200801023
Contractor License :	3162
Owner Name :	Bob Weldon
Contractor Name :	Thomas Glass
Driller Name :	N/R
County :	Escambia
Section/Township/Range :	SEC: 23, TWP: 2S, RNG: 30W
Casing Depth :	110
Total Depth :	130
Diameter :	4
Compliance Number :	258713
Well Street Address :	375 W. Lloyd Street
Location Address :	375 W. Lloyd Street, Pensacola, FL
Type of Work :	New Construction
Well Use :	Irrigation - Landscape
Static Water Level (ft) :	N/R
Latitude :	302529.834
Longitude :	871323.511
Documents :	Click here for hyperlink provided by the agency.
Last Date in Agency List :	2019-12-17

Map Id: 89
Direction: S
Distance: 0.435 mi., 2298 ft.
Elevation: 37 ft.
Relative: Lower

Site Name : LA-C-226644-1
30.421389, -87.230583
FL

Database(s) : [WELLS NW - FL]

Envirosite ID: 24097113
EPA ID: N/R

WELLS NW - FL

Permit :	LA-C-226644-1
Issue Date :	2009-11-12
Completion Date :	2009-11-20
Station ID :	22187
Legacy Number :	P201000148
Contractor License :	2576
Owner Name :	Department of Leisure (Charles Morgan)
Contractor Name :	Terry Woodward
Driller Name :	N/R
County :	Escambia
Section/Township/Range :	SEC: 28, TWP: 2S, RNG: 30W
Casing Depth :	128
Total Depth :	148
Diameter :	4
Compliance Number :	267538
Well Street Address :	900 North F Street (Fricker Comm Center)
Location Address :	900 North F Street (Fricker Comm Center), Pensacola, FL
Type of Work :	New Construction

Map Id: 89
Direction: S
Distance: 0.435 mi., 2298 ft.
Elevation: 37 ft.
Relative: Lower

Site Name : LA-C-226644-1
30.421389, -87.230583
FL

Database(s) : [WELLS NW - FL] ***(cont.)***

Envirosite ID: 24097113
EPA ID: N/R

WELLS NW - FL ***(cont.)***

Well Use :	Irrigation - Landscape
Static Water Level (ft) :	23
Latitude :	302517
Longitude :	871350.1
Documents :	Click here for hyperlink provided by the agency.
Last Date in Agency List :	2019-12-17

Map Id: 90
Direction: W
Distance: 0.460 mi., 2429 ft.
Elevation: 71 ft.
Relative: Higher

Site Name : RI-C-79755-1
30.427778, -87.244444
FL

Database(s) : [WELLS NW - FL]

Envirosite ID: 24226475
EPA ID: N/R

WELLS NW - FL

Permit :	RI-C-79755-1
Issue Date :	1991-10-15
Completion Date :	1992-01-29
Station ID :	90963
Legacy Number :	P199200237
Contractor License :	3025
Owner Name :	Kersten Martin
Contractor Name :	Alan Ard
Driller Name :	N/R
County :	Escambia
Section/Township/Range :	SEC: 16, TWP: 2S, RNG: 30W
Casing Depth :	117
Total Depth :	137
Diameter :	4
Compliance Number :	129086
Well Street Address :	3043 W Scott Street
Location Address :	3043 W Scott Street, Pensacola, FL
Type of Work :	New Construction
Well Use :	Irrigation - Recreation Area
Static Water Level (ft) :	50
Latitude :	302540
Longitude :	871440
Documents :	Click here for hyperlink provided by the agency.
Last Date in Agency List :	2019-12-17

Map Id: 91
Direction: S
Distance: 0.478 mi., 2522 ft.
Elevation: 36 ft.
Relative: Lower

Site Name : LA-C-53413-1
30.420833, -87.231944
FL

Database(s) : [WELLS NW - FL]

Envirosite ID: 24127591
EPA ID: N/R

WELLS NW - FL

Permit :	LA-C-53413-1
Issue Date :	1987-09-30
Completion Date :	1987-10-19
Station ID :	63146
Legacy Number :	T198708857
Contractor License :	2271
Owner Name :	Lamar Advertising
Contractor Name :	Vic C Wallace
Driller Name :	N/R
County :	Escambia
Section/Township/Range :	SEC: 26, TWP: 2S, RNG: 30W
Casing Depth :	95
Total Depth :	105
Diameter :	4
Compliance Number :	330507
Well Street Address :	1401 N. Tarragona St.
Location Address :	1401 N. Tarragona St., Pensacola, FL
Type of Work :	New Construction
Well Use :	Irrigation - Landscape
Static Water Level (ft) :	20
Latitude :	302515
Longitude :	871355
Documents :	Click here for hyperlink provided by the agency.
Last Date in Agency List :	2019-12-17

Map Id: 92
Direction: SSW
Distance: 0.482 mi., 2546 ft.
Elevation: 44 ft.
Relative: Lower

Site Name : AAA6577
30.420877, -87.23445
PENSACOLA, FL

Database(s) : [WELLS - FL]

Envirosite ID: 8305948
EPA ID: N/R

WELLS - FL

Florida Unique Well ID :	AAA6577
Well Type :	Large (>150,000 gpd) Community PWS Well
Well Name :	ECUA--WEST PLANT WELL
Status :	ACTIVE
Well Address :	1420 W CERVANTES ST, PENSACOLA, 32501
Well County :	ESCAMBIA
Well Owner Name :	WELL #5, WEST PLANT
Phone :	N/R
Phone Extension :	N/R
Casing Material :	BLACK STEEL
Well Depth :	0
Length :	140
Diameter :	12
Sanitary Seal :	Yes
Permit Number :	1170525
Location ID :	281870
Location Method :	DGPS = Differentially Corrected GPS
Project ID :	SUPER

Map Id: 92
Direction: SSW
Distance: 0.482 mi., 2546 ft.
Elevation: 44 ft.
Relative: Lower

Site Name : AAA6577
30.420877, -87.23445
PENSACOLA, FL

Database(s) : [WELLS - FL] ***(cont.)***

Envirosite ID: 8305948
EPA ID: N/R

WELLS - FL ***(cont.)***

Insp Name :	DOROTHY KRAMER
Insp CHD :	ESCAMBIA
Request Number :	45786
Property ID :	N/R
GPS ID :	281870
Water Supply Restoration Program ID :	170010101
Water Supply Restoration Program Action:	NO ACTION AT THIS TIME
Potable Status :	POTABLE
Resident Type :	OWNER
Other Well ID :	N/R
Software :	Well_Solo_v2
Streetside :	Yes
Agency :	DOH
Parcel ID :	N/R
PWS Design :	77616000
PWS Verify :	0
HAE (Height Above Ellipsoid) :	10.19
GPS Date :	2008-05-08
Large PWS Well :	1
Datum :	WS1984
Latitude :	30.420877
Longitude :	-87.23445
Comments :	PFOA AND PFOS SAMPLES COLLECTED BY ECUA. BOTH RAW AND TREATED SAMPLES BELOW STATE AND FEDERAL SAFE DRINKING WATER HEALTH ADVISORY LEVELS
Last Date in Agency List :	2022-07-11

Map Id: L93
Direction: SE
Distance: 0.488 mi., 2578 ft.
Elevation: 38 ft.
Relative: Lower

Site Name : LA-A-271233-1
30.421328, -87.226097
FL

Database(s) : [WELLS NW - FL]

Envirosite ID: 24074746
EPA ID: N/R

WELLS NW - FL

Permit :	LA-A-271233-1
Issue Date :	2010-05-13
Completion Date :	2010-05-17
Station ID :	240620
Legacy Number :	P201001031
Contractor License :	3124
Owner Name :	Greater Little Rock Baptist Church
Contractor Name :	Charles M Ward
Driller Name :	N/R
County :	Escambia
Section/Township/Range :	SEC: 28, TWP: 2S, RNG: 30W
Casing Depth :	135
Total Depth :	135

Map Id: L93
Direction: SE
Distance: 0.488 mi., 2578 ft.
Elevation: 38 ft.
Relative: Lower

Site Name : LA-A-271233-1
30.421328, -87.226097
FL

Database(s) : [WELLS NW - FL] ***(cont.)***

Envirosite ID: 24074746
EPA ID: N/R

WELLS NW - FL ***(cont.)***

Diameter :	4
Compliance Number :	309278
Well Street Address :	901 North A Street
Location Address :	901 North A Street, Pensacola, FL
Type of Work :	Abandonment
Well Use :	Irrigation - Landscape
Static Water Level (ft) :	N/R
Latitude :	302516.78
Longitude :	871333.95
Documents :	Click here for hyperlink provided by the agency.
Last Date in Agency List :	2019-12-17

Map Id: 94
Direction: NW
Distance: 0.493 mi., 2606 ft.
Elevation: 81 ft.
Relative: Higher

Site Name : LA-C-61685-1
30.436667, -87.238889
FL

Database(s) : [WELLS NW - FL]

Envirosite ID: 24119392
EPA ID: N/R

WELLS NW - FL

Permit :	LA-C-61685-1
Issue Date :	1989-01-04
Completion Date :	1989-01-13
Station ID :	72104
Legacy Number :	T198901694
Contractor License :	2356
Owner Name :	Robin J. Foley
Contractor Name :	Clyde Johnson
Driller Name :	N/R
County :	Escambia
Section/Township/Range :	SEC: 3, TWP: 2S, RNG: 30W
Casing Depth :	130
Total Depth :	150
Diameter :	4
Compliance Number :	112060
Well Street Address :	4190 Barsden Road
Location Address :	4190 Barsden Road, Pensacola, FL
Type of Work :	New Construction
Well Use :	Irrigation - Landscape
Static Water Level (ft) :	86
Latitude :	302612
Longitude :	871420
Documents :	Click here for hyperlink provided by the agency.
Last Date in Agency List :	2019-12-17

Map Id: 95
Direction: ESE
Distance: 0.493 mi., 2606 ft.
Elevation: 90 ft.
Relative: Higher

Site Name : LA-C-204425-1
30.425205, -87.221963
FL

Database(s) : [WELLS NW - FL]

Envirosite ID: 24100542
EPA ID: N/R

WELLS NW - FL

Permit :	LA-C-204425-1
Issue Date :	2006-08-18
Completion Date :	2006-10-02
Station ID :	224689
Legacy Number :	P200603965
Contractor License :	3124
Owner Name :	Tim Hammond
Contractor Name :	Charles M Ward
Driller Name :	N/R
County :	Escambia
Section/Township/Range :	SEC: 23, TWP: 2S, RNG: 30W
Casing Depth :	150
Total Depth :	170
Diameter :	4
Compliance Number :	246566
Well Street Address :	223 West Lloyd Street
Location Address :	223 West Lloyd Street, Pensacola, FL
Type of Work :	New Construction
Well Use :	Irrigation - Landscape
Static Water Level (ft) :	60
Latitude :	302530.738
Longitude :	871319.065
Documents :	Click here for hyperlink provided by the agency.
Last Date in Agency List :	2019-12-17

Map Id: L96
Direction: SE
Distance: 0.498 mi., 2630 ft.
Elevation: 37 ft.
Relative: Lower

Site Name : LA-C-229141-1
30.421194, -87.226042
FL

Database(s) : [WELLS NW - FL]

Envirosite ID: 24106928
EPA ID: N/R

WELLS NW - FL

Permit :	LA-C-229141-1
Issue Date :	2010-05-13
Completion Date :	2010-05-17
Station ID :	240623
Legacy Number :	P201001032
Contractor License :	3124
Owner Name :	Greater Little Rock Baptist Church
Contractor Name :	Charles M Ward
Driller Name :	N/R
County :	Escambia
Section/Township/Range :	SEC: 28, TWP: 2S, RNG: 30W
Casing Depth :	115
Total Depth :	135
Diameter :	4
Compliance Number :	269896
Well Street Address :	901 North A Street
Location Address :	901 North A Street, Pensacola, FL
Type of Work :	New Construction

Map Id: L96
Direction: SE
Distance: 0.498 mi., 2630 ft.
Elevation: 37 ft.
Relative: Lower

Site Name : LA-C-229141-1
30.421194, -87.226042
FL

Database(s) : [WELLS NW - FL] ***(cont.)***

Envirosite ID: 24106928
EPA ID: N/R

WELLS NW - FL ***(cont.)***

Well Use :	Irrigation - Landscape
Static Water Level (ft) :	25
Latitude :	302516.3
Longitude :	871333.75
Documents :	Click here for hyperlink provided by the agency.
Last Date in Agency List :	2019-12-17

Map Id: 97
Direction: WNW
Distance: 0.498 mi., 2632 ft.
Elevation: 68 ft.
Relative: Higher

Site Name : TOWER
30.434833, -87.241572
PENSACOLA, FL

Database(s) : [DIGITAL OBSTACLE]

Envirosite ID: 1649032
EPA ID: N/R

DIGITAL OBSTACLE

Date of Action :	2016-10-27
Action :	Change
FAA Study Number :	2016ASO22863OE
OBS Number :	12-000962
Obstacle Type :	TOWER
City Name :	PENSACOLA
State Identifier :	FL
Country Identifier :	USA
Type of Lighting :	Medium Intensity White Strobe
Verification Status :	Verified
Quantity :	1
Mark Indicator :	None
Above Ground Level Height (Feet) :	00268
Above Mean Sea Level Height (Feet) :	00336
Horizontal Accuracy :	+-500'
Vertical Accuracy :	+-50'
Latitude :	30 26 05.40N
Longitude :	087 14 29.66W

Map Id: 98
Direction: W
Distance: 0.502 mi., 2652 ft.
Elevation: 77 ft.
Relative: Higher

Site Name : LA-C-77723-1
30.431944, -87.244444
FL

Database(s) : [WELLS NW - FL]

Envirosite ID: 24122643
EPA ID: N/R

WELLS NW - FL

Permit :	LA-C-77723-1
Issue Date :	1991-07-01
Completion Date :	1991-07-12

Map Id: 98
Direction: W
Distance: 0.502 mi., 2652 ft.
Elevation: 77 ft.
Relative: Higher

Site Name : LA-C-77723-1
30.431944, -87.244444
FL

Database(s) : [WELLS NW - FL] ***(cont.)***

Envirosite ID: 24122643
EPA ID: N/R

WELLS NW - FL ***(cont.)***

Station ID :	88031
Legacy Number :	T199104962
Contractor License :	1312
Owner Name :	J.L. Williamson
Contractor Name :	George A Coffey
Driller Name :	N/R
County :	Escambia
Section/Township/Range :	SEC: 4, TWP: 2S, RNG: 30W
Casing Depth :	60
Total Depth :	120
Diameter :	4
Compliance Number :	127174
Well Street Address :	800 E. Barcia Street
Location Address :	800 E. Barcia Street, Pensacola, FL
Type of Work :	New Construction
Well Use :	Irrigation - Landscape
Static Water Level (ft) :	30
Latitude :	302555
Longitude :	871440
Documents :	Click here for hyperlink provided by the agency.
Last Date in Agency List :	2019-12-17

Map Id: 99
Direction: ESE
Distance: 0.505 mi., 2666 ft.
Elevation: 86 ft.
Relative: Higher

Site Name : LA-C-217280-1
30.424106, -87.222335
FL

Database(s) : [WELLS NW - FL]

Envirosite ID: 24094696
EPA ID: N/R

WELLS NW - FL

Permit :	LA-C-217280-1
Issue Date :	2008-01-31
Completion Date :	2008-02-14
Station ID :	237363
Legacy Number :	P200801016
Contractor License :	3205
Owner Name :	Andrew Walker
Contractor Name :	James Mitchell
Driller Name :	N/R
County :	Escambia
Section/Township/Range :	SEC: 23, TWP: 2S, RNG: 30W
Casing Depth :	115
Total Depth :	125
Diameter :	4
Compliance Number :	258694
Well Street Address :	1121 North Barcelona Street
Location Address :	1121 North Barcelona Street, Pensacola, FL
Type of Work :	New Construction
Well Use :	Irrigation - Landscape
Static Water Level (ft) :	25
Latitude :	302526.781

Map Id: 99
Direction: ESE
Distance: 0.505 mi., 2666 ft.
Elevation: 86 ft.
Relative: Higher

Site Name : LA-C-217280-1
30.424106, -87.222335
FL

Database(s) : [WELLS NW - FL] ***(cont.)***

Envirosite ID: 24094696
EPA ID: N/R

WELLS NW - FL ***(cont.)***

Longitude :	871320.407
Documents :	Click here for hyperlink provided by the agency.
Last Date in Agency List :	2019-12-17

Map Id: M100
Direction: E
Distance: 0.509 mi., 2685 ft.
Elevation: 58 ft.
Relative: Lower

Site Name : SI-A-256828-1 | SI-A-256829-1 | SI-A-256830-1
30.431233, -87.219944
FL

Database(s) : [WELLS NW - FL]

Envirosite ID: 24227692
EPA ID: N/R

WELLS NW - FL

Permit :	SI-A-256828-1
Issue Date :	2016-06-02
Completion Date :	2016-06-08
Station ID :	269726
Legacy Number :	W201603409
Contractor License :	2613
Owner Name :	Raider Gator LLC
Contractor Name :	Gregory W Campbell
Driller Name :	Brian Ehrhart
County :	Escambia
Section/Township/Range :	SEC: 19, TWP: 2S, RNG: 30W
Casing Depth :	25
Total Depth :	35
Diameter :	1
Compliance Number :	295680
Well Street Address :	1821 North Palafox Street
Location Address :	1821 North Palafox Street, Pensacola, FL
Type of Work :	Abandonment
Well Use :	Other
Static Water Level (ft) :	N/R
Latitude :	302552.44
Longitude :	871311.8
Documents :	Click here for hyperlink provided by the agency.
Last Date in Agency List :	2019-12-17

Permit :	SI-A-256829-1
Issue Date :	2016-06-02
Completion Date :	2016-06-07
Station ID :	269727
Legacy Number :	W201603411
Contractor License :	2613
Owner Name :	Raider Gator LLC
Contractor Name :	Gregory W Campbell
Driller Name :	Brian Ehrhart
County :	Escambia
Section/Township/Range :	SEC: 19, TWP: 2S, RNG: 30W
Casing Depth :	25

Map Id: M100
Direction: E
Distance: 0.509 mi., 2685 ft.
Elevation: 58 ft.
Relative: Lower

Site Name : SI-A-256828-1 | SI-A-256829-1 | SI-A-256830-1
30.431233, -87.219944
FL

Database(s) : [WELLS NW - FL] ***(cont.)***

Envirosite ID: 24227692
EPA ID: N/R

WELLS NW - FL ***(cont.)***

Total Depth :	35
Diameter :	1
Compliance Number :	295681
Well Street Address :	1821 North Palafox Street
Location Address :	1821 North Palafox Street, Pensacola, FL
Type of Work :	Abandonment
Well Use :	Other
Static Water Level (ft) :	N/R
Latitude :	302552.44
Longitude :	871311.8
Documents :	Click here for hyperlink provided by the agency.
Last Date in Agency List :	2019-12-17

Permit :	SI-A-256830-1
Issue Date :	2016-06-02
Completion Date :	2016-06-08
Station ID :	269728
Legacy Number :	W201603413
Contractor License :	2613
Owner Name :	Raider Gator LLC
Contractor Name :	Gregory W Campbell
Driller Name :	Brian Ehrhart
County :	Escambia
Section/Township/Range :	SEC: 19, TWP: 2S, RNG: 30W
Casing Depth :	60
Total Depth :	65
Diameter :	1
Compliance Number :	295682
Well Street Address :	1821 North Palafox Street
Location Address :	1821 North Palafox Street, Pensacola, FL
Type of Work :	Abandonment
Well Use :	Other
Static Water Level (ft) :	N/R
Latitude :	302552.44
Longitude :	871311.8
Documents :	Click here for hyperlink provided by the agency.
Last Date in Agency List :	2019-12-17

Permit :	SI-A-256831-1
Issue Date :	2016-06-02
Completion Date :	2016-06-08
Station ID :	269729
Legacy Number :	W201603416
Contractor License :	2613
Owner Name :	Raider Gator LLC
Contractor Name :	Gregory W Campbell
Driller Name :	Brian Ehrhart
County :	Escambia
Section/Township/Range :	SEC: 19, TWP: 2S, RNG: 30W
Casing Depth :	25
Total Depth :	35
Diameter :	1
Compliance Number :	295683
Well Street Address :	1821 North Palafox Street

Map Id: M100
Direction: E
Distance: 0.509 mi., 2685 ft.
Elevation: 58 ft.
Relative: Lower

Site Name : SI-A-256828-1 | SI-A-256829-1 | SI-A-256830-1
30.431233, -87.219944
FL

Database(s) : [WELLS NW - FL] ***(cont.)***

Envirosite ID: 24227692
EPA ID: N/R

WELLS NW - FL ***(cont.)***

Location Address :	1821 North Palafox Street, Pensacola, FL
Type of Work :	Abandonment
Well Use :	Other
Static Water Level (ft) :	N/R
Latitude :	302552.44
Longitude :	871311.8
Documents :	Click here for hyperlink provided by the agency.
Last Date in Agency List :	2019-12-17

Permit :	SI-A-256832-1
Issue Date :	2016-06-02
Completion Date :	2016-06-07
Station ID :	269730
Legacy Number :	W201603418
Contractor License :	2613
Owner Name :	Raider Gator LLC
Contractor Name :	Gregory W Campbell
Driller Name :	Brian Ehrhart
County :	Escambia
Section/Township/Range :	SEC: 19, TWP: 2S, RNG: 30W
Casing Depth :	60
Total Depth :	65
Diameter :	1
Compliance Number :	295684
Well Street Address :	1821 North Palafox Street
Location Address :	1821 North Palafox Street, Pensacola, FL
Type of Work :	Abandonment
Well Use :	Other
Static Water Level (ft) :	N/R
Latitude :	302552.44
Longitude :	871311.8
Documents :	Click here for hyperlink provided by the agency.
Last Date in Agency List :	2019-12-17

Permit :	SI-C-256824-1
Issue Date :	2016-06-02
Completion Date :	2016-06-06
Station ID :	269756
Legacy Number :	W201603410
Contractor License :	2613
Owner Name :	Raider Gator LLC
Contractor Name :	Gregory W Campbell
Driller Name :	Brian Ehrhart
County :	Escambia
Section/Township/Range :	SEC: 19, TWP: 2S, RNG: 30W
Casing Depth :	25
Total Depth :	35
Diameter :	1
Compliance Number :	295676
Well Street Address :	1821 North Palafox Street
Location Address :	1821 North Palafox Street, Pensacola, FL
Type of Work :	New Construction
Well Use :	Other
Static Water Level (ft) :	27

Map Id: M100
Direction: E
Distance: 0.509 mi., 2685 ft.
Elevation: 58 ft.
Relative: Lower

Site Name : SI-A-256828-1 | SI-A-256829-1 | SI-A-256830-1
30.431233, -87.219944
FL

Database(s) : [WELLS NW - FL] ***(cont.)***

Envirosite ID: 24227692
EPA ID: N/R

WELLS NW - FL ***(cont.)***

Latitude :	302552.44
Longitude :	871311.8
Documents :	Click here for hyperlink provided by the agency.
Last Date in Agency List :	2019-12-17

Permit :	SI-C-256825-1
Issue Date :	2016-06-02
Completion Date :	2016-06-07
Station ID :	269757
Legacy Number :	W201603412
Contractor License :	2613
Owner Name :	Raider Gator LLC
Contractor Name :	Gregory W Campbell
Driller Name :	Brian Ehrhart
County :	Escambia
Section/Township/Range :	SEC: 19, TWP: 2S, RNG: 30W
Casing Depth :	25
Total Depth :	35
Diameter :	1
Compliance Number :	295677
Well Street Address :	1821 North Palafox Street
Location Address :	1821 North Palafox Street, Pensacola, FL
Type of Work :	New Construction
Well Use :	Other
Static Water Level (ft) :	27
Latitude :	302552.44
Longitude :	871311.8
Documents :	Click here for hyperlink provided by the agency.
Last Date in Agency List :	2019-12-17

Permit :	SI-C-256826-1
Issue Date :	2016-06-02
Completion Date :	2016-06-06
Station ID :	269759
Legacy Number :	W201603417
Contractor License :	2613
Owner Name :	Raider Gator LLC
Contractor Name :	Gregory W Campbell
Driller Name :	Brian Ehrhart
County :	Escambia
Section/Township/Range :	SEC: 19, TWP: 2S, RNG: 30W
Casing Depth :	60
Total Depth :	65
Diameter :	1
Compliance Number :	295678
Well Street Address :	1821 North Palafox Street
Location Address :	1821 North Palafox Street, Pensacola, FL
Type of Work :	New Construction
Well Use :	Other
Static Water Level (ft) :	27
Latitude :	302552.44
Longitude :	871311.8
Documents :	Click here for hyperlink provided by the agency.
Last Date in Agency List :	2019-12-17

Map Id: M100
Direction: E
Distance: 0.509 mi., 2685 ft.
Elevation: 58 ft.
Relative: Lower

Site Name : SI-A-256828-1 | SI-A-256829-1 | SI-A-256830-1
30.431233, -87.219944
FL

Database(s) : [WELLS NW - FL] ***(cont.)***

Envirosite ID: 24227692
EPA ID: N/R

WELLS NW - FL ***(cont.)***

Permit :	SI-C-256827-1
Issue Date :	2016-06-02
Completion Date :	2016-06-06
Station ID :	269760
Legacy Number :	W201603419
Contractor License :	2613
Owner Name :	Raider Gator LLC
Contractor Name :	Gregory W Campbell
Driller Name :	Brian Ehrhart
County :	Escambia
Section/Township/Range :	SEC: 19, TWP: 2S, RNG: 30W
Casing Depth :	60
Total Depth :	65
Diameter :	1
Compliance Number :	295679
Well Street Address :	1821 North Palafox Street
Location Address :	1821 North Palafox Street, Pensacola, FL
Type of Work :	New Construction
Well Use :	Other
Static Water Level (ft) :	27
Latitude :	302552.44
Longitude :	871311.8
Documents :	Click here for hyperlink provided by the agency.
Last Date in Agency List :	2019-12-17

Permit :	SI-C-280938-1
Issue Date :	2016-06-02
Completion Date :	2016-06-07
Station ID :	269758
Legacy Number :	W201603414
Contractor License :	2613
Owner Name :	Raider Gator LLC
Contractor Name :	Gregory W Campbell
Driller Name :	Brian Ehrhart
County :	Escambia
Section/Township/Range :	SEC: 19, TWP: 2S, RNG: 30W
Casing Depth :	25
Total Depth :	35
Diameter :	1
Compliance Number :	319293
Well Street Address :	1821 North Palafox Street
Location Address :	1821 North Palafox Street, Pensacola, FL
Type of Work :	New Construction
Well Use :	Other
Static Water Level (ft) :	27
Latitude :	302552.44
Longitude :	871311.8
Documents :	Click here for hyperlink provided by the agency.
Last Date in Agency List :	2019-12-17

Map Id: M101
Direction: E
Distance: 0.509 mi., 2689 ft.
Elevation: 58 ft.
Relative: Lower

Site Name : SI-A-256823-1 | SI-C-256822-1
30.431328, -87.219944
FL

Database(s) : [WELLS NW - FL]

Envirosite ID: 24227690
EPA ID: N/R

WELLS NW - FL

Permit :	SI-A-256823-1
Issue Date :	2016-06-01
Completion Date :	2016-06-07
Station ID :	269946
Legacy Number :	W201603388
Contractor License :	2613
Owner Name :	Anne Bollinger
Contractor Name :	Gregory W Campbell
Driller Name :	Brian Ehrhart
County :	Escambia
Section/Township/Range :	SEC: 19, TWP: 2S, RNG: 30W
Casing Depth :	50
Total Depth :	55
Diameter :	1
Compliance Number :	295675
Well Street Address :	1823 North Palafox Street
Location Address :	1823 North Palafox Street, Pensacola, FL
Type of Work :	Abandonment
Well Use :	Other
Static Water Level (ft) :	N/R
Latitude :	302552.78
Longitude :	871311.8
Documents :	Click here for hyperlink provided by the agency.
Last Date in Agency List :	2019-12-17

Permit :	SI-C-256822-1
Issue Date :	2016-06-01
Completion Date :	2016-06-06
Station ID :	269702
Legacy Number :	W201603391
Contractor License :	2613
Owner Name :	Anne Bollinger
Contractor Name :	Gregory W Campbell
Driller Name :	Brian Ehrhart
County :	Escambia
Section/Township/Range :	SEC: 19, TWP: 2S, RNG: 30W
Casing Depth :	50
Total Depth :	55
Diameter :	1
Compliance Number :	295674
Well Street Address :	1823 North Palafox Street
Location Address :	1823 North Palafox Street, Pensacola, FL
Type of Work :	New Construction
Well Use :	Other
Static Water Level (ft) :	27
Latitude :	302552.78
Longitude :	871311.8
Documents :	Click here for hyperlink provided by the agency.
Last Date in Agency List :	2019-12-17

Map Id: 102
Direction: WSW
Distance: 0.523 mi., 2762 ft.
Elevation: 75 ft.
Relative: Higher

Site Name : LA-C-76297-1
30.425, -87.244444
FL

Database(s) : [WELLS NW - FL]

Envirosite ID: 24122387
EPA ID: N/R

WELLS NW - FL

Permit :	LA-C-76297-1
Issue Date :	1991-04-10
Completion Date :	1991-05-30
Station ID :	87064
Legacy Number :	P199103445
Contractor License :	2356
Owner Name :	Ronald E. Jackson
Contractor Name :	Clyde Johnson
Driller Name :	N/R
County :	Escambia
Section/Township/Range :	SEC: 2, TWP: 2S, RNG: 30W
Casing Depth :	115
Total Depth :	135
Diameter :	4
Compliance Number :	125831
Well Street Address :	2300 Babatian Circle
Location Address :	2300 Babatian Circle, Pensacola, FL
Type of Work :	New Construction
Well Use :	Irrigation - Landscape
Static Water Level (ft) :	53
Latitude :	302530
Longitude :	871440
Documents :	Click here for hyperlink provided by the agency.
Last Date in Agency List :	2019-12-17

Map Id: 103
Direction: SW
Distance: 0.530 mi., 2798 ft.
Elevation: 52 ft.
Relative: Lower

Site Name : LA-C-221599-1
30.421061, -87.238408
FL

Database(s) : [WELLS NW - FL]

Envirosite ID: 24105113
EPA ID: N/R

WELLS NW - FL

Permit :	LA-C-221599-1
Issue Date :	2008-10-10
Completion Date :	2008-10-14
Station ID :	21122
Legacy Number :	P200900061
Contractor License :	3197
Owner Name :	Englewood Senior Limited Partnership
Contractor Name :	Matthew McGowan
Driller Name :	N/R
County :	Escambia
Section/Township/Range :	SEC: 28, TWP: 2S, RNG: 30W
Casing Depth :	80
Total Depth :	100
Diameter :	4
Compliance Number :	262772
Well Street Address :	1818 W. Cervantes Street
Location Address :	1818 W. Cervantes Street, Pensacola, FL
Type of Work :	New Construction

Map Id: 103
Direction: SW
Distance: 0.530 mi., 2798 ft.
Elevation: 52 ft.
Relative: Lower

Site Name : LA-C-221599-1
30.421061, -87.238408
FL

Database(s) : [WELLS NW - FL] ***(cont.)***

Envirosite ID: 24105113
EPA ID: N/R

WELLS NW - FL ***(cont.)***

Well Use :	Irrigation - Landscape
Static Water Level (ft) :	40
Latitude :	302515.819
Longitude :	871418.269
Documents :	Click here for hyperlink provided by the agency.
Last Date in Agency List :	2019-12-17

Map Id: N104
Direction: S
Distance: 0.537 mi., 2834 ft.
Elevation: 40 ft.
Relative: Lower

Site Name : MO-C-225087-1
30.419911, -87.230478
FL

Database(s) : [WELLS NW - FL]

Envirosite ID: 24196223
EPA ID: N/R

WELLS NW - FL

Permit :	MO-C-225087-1
Issue Date :	2009-06-01
Completion Date :	2009-06-02
Station ID :	27334
Legacy Number :	P200901415
Contractor License :	3193
Owner Name :	(c/o Bobby Payne) Jernigan
Contractor Name :	Christopher K East
Driller Name :	N/R
County :	Escambia
Section/Township/Range :	SEC: 28, TWP: 2S, RNG: 30W
Casing Depth :	35
Total Depth :	35
Diameter :	2
Compliance Number :	266066
Well Street Address :	1101 W Cervantes Street
Location Address :	1101 W Cervantes Street, Pensacola, FL
Type of Work :	New Construction
Well Use :	Other
Static Water Level (ft) :	25
Latitude :	302511.681
Longitude :	871349.721
Documents :	Click here for hyperlink provided by the agency.
Last Date in Agency List :	2019-12-17

Map Id: 105
Direction: SE
Distance: 0.550 mi., 2902 ft.
Elevation: 38 ft.
Relative: Lower

Site Name : MO-C-98029-1
30.420833, -87.225
FL

Database(s) : [WELLS NW - FL]

Envirosite ID: 24219438
EPA ID: N/R

WELLS NW - FL

Permit :	MO-C-98029-1
Issue Date :	1994-04-05
Completion Date :	1994-06-06
Station ID :	109559
Legacy Number :	T199404488
Contractor License :	3058
Owner Name :	Burlington Northern
Contractor Name :	James W Johnson
Driller Name :	N/R
County :	Escambia
Section/Township/Range :	SEC: 30, TWP: 2S, RNG: 30W
Casing Depth :	10
Total Depth :	40
Diameter :	6
Compliance Number :	146288
Well Street Address :	271 S. Pace Blvd.
Location Address :	271 S. Pace Blvd., Pensacola, FL
Type of Work :	New Construction
Well Use :	Other
Static Water Level (ft) :	N/R
Latitude :	302515
Longitude :	871330
Documents :	Click here for hyperlink provided by the agency.
Last Date in Agency List :	2019-12-17

Map Id: 106
Direction: SE
Distance: 0.550 mi., 2904 ft.
Elevation: 71 ft.
Relative: Higher

Site Name : LA-C-190709-1
30.422993, -87.222261
FL

Database(s) : [WELLS NW - FL]

Envirosite ID: 24088202
EPA ID: N/R

WELLS NW - FL

Permit :	LA-C-190709-1
Issue Date :	2005-04-20
Completion Date :	2005-04-26
Station ID :	206214
Legacy Number :	P200501789
Contractor License :	2356
Owner Name :	Newkirk Landscape
Contractor Name :	Clyde Johnson
Driller Name :	N/R
County :	Escambia
Section/Township/Range :	SEC: 8, TWP: 2S, RNG: 29W
Casing Depth :	80
Total Depth :	100
Diameter :	4
Compliance Number :	233640
Well Street Address :	1909 DeSoto Street
Location Address :	1909 DeSoto Street, Pensacola, FL
Type of Work :	New Construction

Map Id: 106
Direction: SE
Distance: 0.550 mi., 2904 ft.
Elevation: 71 ft.
Relative: Higher

Site Name : LA-C-190709-1
30.422993, -87.222261
FL

Database(s) : [WELLS NW - FL] ***(cont.)***

Envirosite ID: 24088202
EPA ID: N/R

WELLS NW - FL ***(cont.)***

Well Use :	Irrigation - Landscape
Static Water Level (ft) :	21
Latitude :	302522.776
Longitude :	871320.141
Documents :	Click here for hyperlink provided by the agency.
Last Date in Agency List :	2019-12-17

Map Id: N107
Direction: S
Distance: 0.550 mi., 2905 ft.
Elevation: 44 ft.
Relative: Lower

Site Name : MO-R-220187-1
30.419716, -87.230407
FL

Database(s) : [WELLS NW - FL]

Envirosite ID: 24228461
EPA ID: N/R

WELLS NW - FL

Permit :	MO-R-220187-1
Issue Date :	2008-07-17
Completion Date :	2008-08-06
Station ID :	238289
Legacy Number :	T200802234
Contractor License :	9342
Owner Name :	Louise Stills
Contractor Name :	Stephanie Stallsmith
Driller Name :	N/R
County :	Escambia
Section/Township/Range :	SEC: 28, TWP: 2S, RNG: 30W
Casing Depth :	20
Total Depth :	35
Diameter :	2
Compliance Number :	261441
Well Street Address :	709 North East Street
Location Address :	709 North East Street, Pensacola, FL
Type of Work :	Repair
Well Use :	Other
Static Water Level (ft) :	N/R
Latitude :	302510.976
Longitude :	871349.465
Documents :	Click here for hyperlink provided by the agency.
Last Date in Agency List :	2019-12-17

Map Id: N108
Direction: S
Distance: 0.550 mi., 2905 ft.
Elevation: 44 ft.
Relative: Lower

Site Name : MO-A-220489-1
30.419717, -87.230466
FL

Database(s) : [WELLS NW - FL]

Envirosite ID: 24151152
EPA ID: N/R

WELLS NW - FL

Permit :	MO-A-220489-1
Issue Date :	2008-08-07
Completion Date :	2008-08-08
Station ID :	238616
Legacy Number :	T200802394
Contractor License :	9342
Owner Name :	Stills Louise Est of
Contractor Name :	Stephanie Stallsmith
Driller Name :	N/R
County :	Escambia
Section/Township/Range :	SEC: 28, TWP: 2S, RNG: 30W
Casing Depth :	0
Total Depth :	35
Diameter :	2
Compliance Number :	261726
Well Street Address :	709 East Street
Location Address :	709 East Street, Pensacola, FL
Type of Work :	Abandonment
Well Use :	Other
Static Water Level (ft) :	N/R
Latitude :	302510.981
Longitude :	871349.678
Documents :	Click here for hyperlink provided by the agency.
Last Date in Agency List :	2019-12-17

Map Id: O109
Direction: SW
Distance: 0.551 mi., 2908 ft.
Elevation: 59 ft.
Relative: Lower

Site Name : SI-A-253030-1 | SI-C-253024-1 | SI-C-253025-1
30.421139, -87.239792
FL

Database(s) : [WELLS NW - FL]

Envirosite ID: 24227641
EPA ID: N/R

WELLS NW - FL

Permit :	SI-A-253030-1
Issue Date :	2015-08-26
Completion Date :	2015-09-02
Station ID :	265888
Legacy Number :	W201503840
Contractor License :	2613
Owner Name :	Morris Court Development LLC
Contractor Name :	Gregory W Campbell
Driller Name :	Chris Burger
County :	Escambia
Section/Township/Range :	SEC: 28, TWP: 2S, RNG: 30W
Casing Depth :	34
Total Depth :	44
Diameter :	1
Compliance Number :	292175
Well Street Address :	1918 West Cervantes Street
Location Address :	1918 West Cervantes Street, Pensacola, FL

Map Id: O109
Direction: SW
Distance: 0.551 mi., 2908 ft.
Elevation: 59 ft.
Relative: Lower

Site Name : SI-A-253030-1 | SI-C-253024-1 | SI-C-253025-1
30.421139, -87.239792
FL

Database(s) : [WELLS NW - FL] ***(cont.)***

Envirosite ID: 24227641
EPA ID: N/R

WELLS NW - FL ***(cont.)***

Type of Work :	Abandonment
Well Use :	Other
Static Water Level (ft) :	N/R
Latitude :	302516.1
Longitude :	871423.25
Documents :	Click here for hyperlink provided by the agency.
Last Date in Agency List :	2019-12-17

Permit :	SI-C-253024-1
Issue Date :	2015-08-26
Completion Date :	2015-08-31
Station ID :	266083
Legacy Number :	W201503848
Contractor License :	2613
Owner Name :	Morris Court Development LLC
Contractor Name :	Gregory W Campbell
Driller Name :	Chris Burger
County :	Escambia
Section/Township/Range :	SEC: 28, TWP: 2S, RNG: 30W
Casing Depth :	33
Total Depth :	43
Diameter :	1
Compliance Number :	292169
Well Street Address :	1918 West Cervantes Street
Location Address :	1918 West Cervantes Street, Pensacola, FL
Type of Work :	New Construction
Well Use :	Other
Static Water Level (ft) :	35
Latitude :	302516.1
Longitude :	871423.25
Documents :	Click here for hyperlink provided by the agency.
Last Date in Agency List :	2019-12-17

Permit :	SI-C-253025-1
Issue Date :	2015-08-26
Completion Date :	2015-08-31
Station ID :	266084
Legacy Number :	W201503849
Contractor License :	2613
Owner Name :	Morris Court Development LLC
Contractor Name :	Gregory W Campbell
Driller Name :	Chris Burger
County :	Escambia
Section/Township/Range :	SEC: 28, TWP: 2S, RNG: 30W
Casing Depth :	33
Total Depth :	43
Diameter :	1
Compliance Number :	292170
Well Street Address :	1918 West Cervantes Street
Location Address :	1918 West Cervantes Street, Pensacola, FL
Type of Work :	New Construction
Well Use :	Other
Static Water Level (ft) :	35
Latitude :	302516.1

Map Id: O109
Direction: SW
Distance: 0.551 mi., 2908 ft.
Elevation: 59 ft.
Relative: Lower

Site Name : SI-A-253030-1 | SI-C-253024-1 | SI-C-253025-1
30.421139, -87.239792
FL

Database(s) : [WELLS NW - FL] ***(cont.)***

Envirosite ID: 24227641
EPA ID: N/R

WELLS NW - FL ***(cont.)***

Longitude :	871423.25
Documents :	Click here for hyperlink provided by the agency.
Last Date in Agency List :	2019-12-17

Permit :	SI-C-253026-1
Issue Date :	2015-08-26
Completion Date :	2015-09-01
Station ID :	266085
Legacy Number :	W201503850
Contractor License :	2613
Owner Name :	Morris Court Development LLC
Contractor Name :	Gregory W Campbell
Driller Name :	Chris Burger
County :	Escambia
Section/Township/Range :	SEC: 28, TWP: 2S, RNG: 30W
Casing Depth :	33
Total Depth :	43
Diameter :	1
Compliance Number :	292171
Well Street Address :	1918 West Cervantes Street
Location Address :	1918 West Cervantes Street, Pensacola, FL
Type of Work :	New Construction
Well Use :	Other
Static Water Level (ft) :	35
Latitude :	302516.1
Longitude :	871423.25
Documents :	Click here for hyperlink provided by the agency.
Last Date in Agency List :	2019-12-17

Permit :	SI-C-253027-1
Issue Date :	2015-08-26
Completion Date :	2015-09-01
Station ID :	266086
Legacy Number :	W201503851
Contractor License :	2613
Owner Name :	Morris Court Development LLC
Contractor Name :	Gregory W Campbell
Driller Name :	Chris Burger
County :	Escambia
Section/Township/Range :	SEC: 28, TWP: 2S, RNG: 30W
Casing Depth :	33
Total Depth :	43
Diameter :	1
Compliance Number :	292172
Well Street Address :	1918 West Cervantes Street
Location Address :	1918 West Cervantes Street, Pensacola, FL
Type of Work :	New Construction
Well Use :	Other
Static Water Level (ft) :	35
Latitude :	302516.1
Longitude :	871423.25
Documents :	Click here for hyperlink provided by the agency.
Last Date in Agency List :	2019-12-17

Map Id: O109
Direction: SW
Distance: 0.551 mi., 2908 ft.
Elevation: 59 ft.
Relative: Lower

Site Name : SI-A-253030-1 | SI-C-253024-1 | SI-C-253025-1
30.421139, -87.239792
FL

Database(s) : [WELLS NW - FL] ***(cont.)***

Envirosite ID: 24227641
EPA ID: N/R

WELLS NW - FL ***(cont.)***

Permit :	SI-C-253028-1
Issue Date :	2015-08-26
Completion Date :	2015-09-01
Station ID :	266087
Legacy Number :	W201503852
Contractor License :	2613
Owner Name :	Morris Court Development LLC
Contractor Name :	Gregory W Campbell
Driller Name :	Chris Burger
County :	Escambia
Section/Township/Range :	SEC: 28, TWP: 2S, RNG: 30W
Casing Depth :	32
Total Depth :	42
Diameter :	1
Compliance Number :	292173
Well Street Address :	1918 West Cervantes Street
Location Address :	1918 West Cervantes Street, Pensacola, FL
Type of Work :	New Construction
Well Use :	Other
Static Water Level (ft) :	35
Latitude :	302516.1
Longitude :	871423.25
Documents :	Click here for hyperlink provided by the agency.
Last Date in Agency List :	2019-12-17

Permit :	SI-C-253029-1
Issue Date :	2015-08-26
Completion Date :	2015-09-01
Station ID :	266303
Legacy Number :	W201503853
Contractor License :	2613
Owner Name :	Morris Court Development LLC
Contractor Name :	Gregory W Campbell
Driller Name :	Chris Burger
County :	Escambia
Section/Township/Range :	SEC: 28, TWP: 2S, RNG: 30W
Casing Depth :	32
Total Depth :	42
Diameter :	1
Compliance Number :	292174
Well Street Address :	1918 West Cervantes Street
Location Address :	1918 West Cervantes Street, Pensacola, FL
Type of Work :	New Construction
Well Use :	Other
Static Water Level (ft) :	35
Latitude :	302516.1
Longitude :	871423.25
Documents :	Click here for hyperlink provided by the agency.
Last Date in Agency List :	2019-12-17

Permit :	SI-C-280663-1
Issue Date :	2015-08-26
Completion Date :	2015-08-31
Station ID :	266082

Map Id: O109
Direction: SW
Distance: 0.551 mi., 2908 ft.
Elevation: 59 ft.
Relative: Lower

Site Name : SI-A-253030-1 | SI-C-253024-1 | SI-C-253025-1
30.421139, -87.239792
FL

Database(s) : [WELLS NW - FL] ***(cont.)***

Envirosite ID: 24227641
EPA ID: N/R

WELLS NW - FL ***(cont.)***

Legacy Number :	W201503847
Contractor License :	2613
Owner Name :	Morris Court Development LLC
Contractor Name :	Gregory W Campbell
Driller Name :	Chris Burger
County :	Escambia
Section/Township/Range :	SEC: 28, TWP: 2S, RNG: 30W
Casing Depth :	34
Total Depth :	44
Diameter :	1
Compliance Number :	318945
Well Street Address :	1918 West Cervantes Street
Location Address :	1918 West Cervantes Street, Pensacola, FL
Type of Work :	New Construction
Well Use :	Other
Static Water Level (ft) :	35
Latitude :	302516.1
Longitude :	871423.25
Documents :	Click here for hyperlink provided by the agency.
Last Date in Agency List :	2019-12-17

Map Id: 110
Direction: N
Distance: 0.552 mi., 2915 ft.
Elevation: 96 ft.
Relative: Higher

Site Name : TOWER
30.43995, -87.233731
PENSACOLA, FL

Database(s) : [DIGITAL OBSTACLE]

Envirosite ID: 1649600
EPA ID: N/R

DIGITAL OBSTACLE

Date of Action :	2016-07-19
Action :	Add
FAA Study Number :	2014ASO08830OE
OBS Number :	12-027438
Obstacle Type :	TOWER
City Name :	PENSACOLA
State Identifier :	FL
Country Identifier :	USA
Type of Lighting :	Medium Intensity White Strobe
Verification Status :	Verified
Quantity :	1
Mark Indicator :	None
Above Ground Level Height (Feet) :	00452
Above Mean Sea Level Height (Feet) :	00547
Horizontal Accuracy :	+-20'
Vertical Accuracy :	+-3'
Latitude :	30 26 23.82N
Longitude :	087 14 01.43W

Map Id: 111
Direction: ENE
Distance: 0.553 mi., 2922 ft.
Elevation: 44 ft.
Relative: Lower

Site Name : MO-C-226271-1
30.433841, -87.219899
FL

Database(s) : [WELLS NW - FL]

Envirosite ID: 24189100
EPA ID: N/R

WELLS NW - FL

Permit :	MO-C-226271-1
Issue Date :	2009-10-05
Completion Date :	2009-10-18
Station ID :	20668
Legacy Number :	P201000016
Contractor License :	3193
Owner Name :	An Van Tran
Contractor Name :	Christopher K East
Driller Name :	N/R
County :	Escambia
Section/Township/Range :	SEC: 19, TWP: 2S, RNG: 30W
Casing Depth :	27
Total Depth :	27
Diameter :	2
Compliance Number :	267185
Well Street Address :	2100 N. Palafox Street
Location Address :	2100 N. Palafox Street, Pensacola, FL
Type of Work :	New Construction
Well Use :	Other
Static Water Level (ft) :	14
Latitude :	302601.828
Longitude :	871311.637
Documents :	Click here for hyperlink provided by the agency.
Last Date in Agency List :	2019-12-17

Map Id: P112
Direction: E
Distance: 0.563 mi., 2974 ft.
Elevation: 68 ft.
Relative: Higher

Site Name : MO-C-284120-1
30.427711, -87.219426
FL

Database(s) : [WELLS NW - FL]

Envirosite ID: 8843306
EPA ID: N/R

WELLS NW - FL

Permit :	MO-C-284120-1
Issue Date :	2018-10-03
Completion Date :	2018-10-31
Station ID :	281669
Legacy Number :	N/R
Contractor License :	9342
Owner Name :	Dereuil Louis J & Jeanne M
Contractor Name :	Stephanie Stallsmith
Driller Name :	Kent Fowler
County :	Escambia
Section/Township/Range :	SEC: 26, TWP: 2S, RNG: 30W
Casing Depth :	30
Total Depth :	50
Diameter :	0
Compliance Number :	418127
Well Street Address :	9 W Blount Street
Location Address :	9 W Blount Street, Pensacola, FL 32501
Type of Work :	New Construction

Map Id: P112
Direction: E
Distance: 0.563 mi., 2974 ft.
Elevation: 68 ft.
Relative: Higher

Site Name : MO-C-284120-1
30.427711, -87.219426
FL

Database(s) : [WELLS NW - FL] ***(cont.)***

Envirosite ID: 8843306
EPA ID: N/R

WELLS NW - FL ***(cont.)***

Well Use :	Monitoring
Static Water Level (ft) :	43
Latitude :	302539.7596
Longitude :	871309.9336
Documents :	N/R
Last Date in Agency List :	2019-12-17

Map Id: P113
Direction: E
Distance: 0.566 mi., 2988 ft.
Elevation: 69 ft.
Relative: Higher

Site Name : MO-C-284119-1
30.427558, -87.219434
FL

Database(s) : [WELLS NW - FL]

Envirosite ID: 8843304
EPA ID: N/R

WELLS NW - FL

Permit :	MO-C-284119-1
Issue Date :	2018-10-03
Completion Date :	2018-10-31
Station ID :	281668
Legacy Number :	N/R
Contractor License :	9342
Owner Name :	Dereuil Louis J & Jeanne M
Contractor Name :	Stephanie Stallsmith
Driller Name :	Kent Fowler
County :	Escambia
Section/Township/Range :	SEC: 26, TWP: 2S, RNG: 30W
Casing Depth :	52
Total Depth :	72
Diameter :	0
Compliance Number :	418126
Well Street Address :	9 W Blount Street
Location Address :	9 W Blount Street, Pensacola, FL 32501
Type of Work :	New Construction
Well Use :	Monitoring
Static Water Level (ft) :	43
Latitude :	302539.2088
Longitude :	871309.9624
Documents :	N/R
Last Date in Agency List :	2019-12-17

Map Id: P114
Direction: E
Distance: 0.569 mi., 3005 ft.
Elevation: 69 ft.
Relative: Higher

Site Name : MO-C-227463-1
30.427547, -87.219381
FL

Database(s) : [WELLS NW - FL]

Envirosite ID: 24189305
EPA ID: N/R

WELLS NW - FL

Permit :	MO-C-227463-1
Issue Date :	2010-02-25
Completion Date :	2010-03-04
Station ID :	24509
Legacy Number :	T201000437
Contractor License :	9342
Owner Name :	Louis & Jeanne Dereuil
Contractor Name :	Stephanie Stallsmith
Driller Name :	N/R
County :	Escambia
Section/Township/Range :	SEC: 26, TWP: 2S, RNG: 30W
Casing Depth :	30
Total Depth :	50
Diameter :	2
Compliance Number :	268311
Well Street Address :	9 W Blount Street
Location Address :	9 W Blount Street, Pensacola, FL
Type of Work :	New Construction
Well Use :	Other
Static Water Level (ft) :	N/R
Latitude :	302539.168
Longitude :	871309.773
Documents :	Click here for hyperlink provided by the agency.
Last Date in Agency List :	2019-12-17

Map Id: P115
Direction: E
Distance: 0.570 mi., 3010 ft.
Elevation: 64 ft.
Relative: Higher

Site Name : MO-C-227466-1 | MO-C-227472-1 | MO-C-227475-1
30.428084, -87.219185
FL

Database(s) : [WELLS NW - FL]

Envirosite ID: 24189309
EPA ID: N/R

WELLS NW - FL

Permit :	MO-C-227466-1
Issue Date :	2010-02-25
Completion Date :	2010-03-04
Station ID :	24512
Legacy Number :	T201000438
Contractor License :	9342
Owner Name :	Abe Barge
Contractor Name :	Stephanie Stallsmith
Driller Name :	N/R
County :	Escambia
Section/Township/Range :	SEC: 26, TWP: 2S, RNG: 30W
Casing Depth :	28
Total Depth :	38
Diameter :	4
Compliance Number :	268314
Well Street Address :	1501 N Palafox Street
Location Address :	1501 N Palafox Street, Pensacola, FL

Map Id: P115
Direction: E
Distance: 0.570 mi., 3010 ft.
Elevation: 64 ft.
Relative: Higher

Site Name : MO-C-227466-1 | MO-C-227472-1 | MO-C-227475-1
30.428084, -87.219185
FL

Database(s) : [WELLS NW - FL] ***(cont.)***

Envirosite ID: 24189309
EPA ID: N/R

WELLS NW - FL ***(cont.)***

Type of Work :	New Construction
Well Use :	Other
Static Water Level (ft) :	N/R
Latitude :	302541.104
Longitude :	871309.067
Documents :	Click here for hyperlink provided by the agency.
Last Date in Agency List :	2019-12-17

Permit :	MO-C-227472-1
Issue Date :	2010-02-25
Completion Date :	2010-03-04
Station ID :	24547
Legacy Number :	T201000440
Contractor License :	9342
Owner Name :	Abe Barge
Contractor Name :	Stephanie Stallsmith
Driller Name :	N/R
County :	Escambia
Section/Township/Range :	SEC: 26, TWP: 2S, RNG: 30W
Casing Depth :	28
Total Depth :	70
Diameter :	2
Compliance Number :	268320
Well Street Address :	1501 N Palafox Street
Location Address :	1501 N Palafox Street, Pensacola, FL
Type of Work :	New Construction
Well Use :	Other
Static Water Level (ft) :	N/R
Latitude :	302541.104
Longitude :	871309.067
Documents :	Click here for hyperlink provided by the agency.
Last Date in Agency List :	2019-12-17

Permit :	MO-C-227475-1
Issue Date :	2010-02-25
Completion Date :	2010-03-04
Station ID :	24550
Legacy Number :	T201000441
Contractor License :	9342
Owner Name :	Abe Barge
Contractor Name :	Stephanie Stallsmith
Driller Name :	N/R
County :	Escambia
Section/Township/Range :	SEC: 26, TWP: 2S, RNG: 30W
Casing Depth :	28
Total Depth :	70
Diameter :	2
Compliance Number :	268323
Well Street Address :	1501 N Palafox Street
Location Address :	1501 N Palafox Street, Pensacola, FL
Type of Work :	New Construction
Well Use :	Other
Static Water Level (ft) :	N/R
Latitude :	302541.104

Map Id: P115
Direction: E
Distance: 0.570 mi., 3010 ft.
Elevation: 64 ft.
Relative: Higher

Site Name : MO-C-227466-1 | MO-C-227472-1 | MO-C-227475-1
30.428084, -87.219185
FL

Database(s) : [WELLS NW - FL] ***(cont.)***

Envirosite ID: 24189309
EPA ID: N/R

WELLS NW - FL ***(cont.)***

Longitude :	871309.067
Documents :	Click here for hyperlink provided by the agency.
Last Date in Agency List :	2019-12-17

Permit :	MO-C-227478-1
Issue Date :	2010-02-25
Completion Date :	2010-03-04
Station ID :	24553
Legacy Number :	T201000442
Contractor License :	9342
Owner Name :	Abe Barge
Contractor Name :	Stephanie Stallsmith
Driller Name :	N/R
County :	Escambia
Section/Township/Range :	SEC: 26, TWP: 2S, RNG: 30W
Casing Depth :	28
Total Depth :	70
Diameter :	2
Compliance Number :	268326
Well Street Address :	1501 N Palafox Street
Location Address :	1501 N Palafox Street, Pensacola, FL
Type of Work :	New Construction
Well Use :	Other
Static Water Level (ft) :	N/R
Latitude :	302541.104
Longitude :	871309.067
Documents :	Click here for hyperlink provided by the agency.
Last Date in Agency List :	2019-12-17

Permit :	MO-C-282147-1
Issue Date :	2010-02-25
Completion Date :	2010-03-04
Station ID :	24556
Legacy Number :	T201000443
Contractor License :	9342
Owner Name :	Abe Barge
Contractor Name :	Stephanie Stallsmith
Driller Name :	N/R
County :	Escambia
Section/Township/Range :	SEC: 26, TWP: 2S, RNG: 30W
Casing Depth :	68
Total Depth :	70
Diameter :	2
Compliance Number :	320496
Well Street Address :	1501 N Palafox Street
Location Address :	1501 N Palafox Street, Pensacola, FL
Type of Work :	New Construction
Well Use :	Other
Static Water Level (ft) :	N/R
Latitude :	302541.104
Longitude :	871309.067
Documents :	Click here for hyperlink provided by the agency.
Last Date in Agency List :	2019-12-17

Map Id: P115
Direction: E
Distance: 0.570 mi., 3010 ft.
Elevation: 64 ft.
Relative: Higher

Site Name : MO-C-227466-1 | MO-C-227472-1 | MO-C-227475-1
30.428084, -87.219185
FL

Database(s) : [WELLS NW - FL] ***(cont.)***

Envirosite ID: 24189309
EPA ID: N/R

WELLS NW - FL ***(cont.)***

Permit :	OT-C-227469-1
Issue Date :	2010-02-25
Completion Date :	2010-03-04
Station ID :	24515
Legacy Number :	T201000439
Contractor License :	9342
Owner Name :	Abe Barge
Contractor Name :	Stephanie Stallsmith
Driller Name :	N/R
County :	Escambia
Section/Township/Range :	SEC: 26, TWP: 2S, RNG: 30W
Casing Depth :	48
Total Depth :	50
Diameter :	2
Compliance Number :	268317
Well Street Address :	1501 N Palafox Street
Location Address :	1501 N Palafox Street, Pensacola, FL
Type of Work :	New Construction
Well Use :	Other
Static Water Level (ft) :	N/R
Latitude :	302541.104
Longitude :	871309.067
Documents :	Click here for hyperlink provided by the agency.
Last Date in Agency List :	2019-12-17

Map Id: 116
Direction: SSE
Distance: 0.574 mi., 3029 ft.
Elevation: 35 ft.
Relative: Lower

Site Name : LA-C-55384-1
30.419444, -87.228333
FL

Database(s) : [WELLS NW - FL]

Envirosite ID: 24127902
EPA ID: N/R

WELLS NW - FL

Permit :	LA-C-55384-1
Issue Date :	1988-02-03
Completion Date :	1988-02-25
Station ID :	64871
Legacy Number :	T198802085
Contractor License :	2271
Owner Name :	Carl Burns
Contractor Name :	Vic C Wallace
Driller Name :	N/R
County :	Escambia
Section/Township/Range :	SEC: 12, TWP: 1S, RNG: 29W
Casing Depth :	130
Total Depth :	140
Diameter :	4
Compliance Number :	106124
Well Street Address :	5558 Homewood Drive
Location Address :	5558 Homewood Drive, Pensacola, FL

Map Id: 116
Direction: SSE
Distance: 0.574 mi., 3029 ft.
Elevation: 35 ft.
Relative: Lower

Site Name : LA-C-55384-1
30.419444, -87.228333
FL

Database(s) : [WELLS NW - FL] ***(cont.)***

Envirosite ID: 24127902
EPA ID: N/R

WELLS NW - FL ***(cont.)***

Type of Work :	New Construction
Well Use :	Irrigation - Landscape
Static Water Level (ft) :	90
Latitude :	302510
Longitude :	871342
Documents :	Click here for hyperlink provided by the agency.
Last Date in Agency List :	2019-12-17

Map Id: 117
Direction: WSW
Distance: 0.578 mi., 3053 ft.
Elevation: 77 ft.
Relative: Higher

Site Name : MO-C-42121-1
30.423889, -87.244722
FL

Database(s) : [WELLS NW - FL]

Envirosite ID: 24201574
EPA ID: N/R

WELLS NW - FL

Permit :	MO-C-42121-1
Issue Date :	1986-05-19
Completion Date :	1986-07-14
Station ID :	50893
Legacy Number :	T198603649
Contractor License :	2564
Owner Name :	Monsanto Co.
Contractor Name :	W.Stephen Anderson
Driller Name :	N/R
County :	Escambia
Section/Township/Range :	SEC: 30, TWP: 1N, RNG: 30W
Casing Depth :	52
Total Depth :	62
Diameter :	2
Compliance Number :	93629
Well Street Address :	5500 Old Chemstrand Rd.
Location Address :	5500 Old Chemstrand Rd., Pensacola, FL
Type of Work :	New Construction
Well Use :	Other
Static Water Level (ft) :	19
Latitude :	302526
Longitude :	871441
Documents :	Click here for hyperlink provided by the agency.
Last Date in Agency List :	2019-12-17

Map Id: Q118
Direction: SW
Distance: 0.581 mi., 3071 ft.
Elevation: 76 ft.
Relative: Higher

Site Name : OT-A-228031-1 | OT-A-228034-1 | OT-A-228036-1
30.421501, -87.241813
FL

Database(s) : [WELLS NW - FL]

Envirosite ID: 24220901
EPA ID: N/R

WELLS NW - FL

Permit :	OT-A-228031-1
Issue Date :	2010-03-16
Completion Date :	2010-03-19
Station ID :	25682
Legacy Number :	P201000638
Contractor License :	3193
Owner Name :	Bermuda Co.
Contractor Name :	Christopher K East
Driller Name :	N/R
County :	Escambia
Section/Township/Range :	SEC: 28, TWP: 2S, RNG: 30W
Casing Depth :	73
Total Depth :	73
Diameter :	1
Compliance Number :	268848
Well Street Address :	2100 W. Cervantes Street
Location Address :	2100 W. Cervantes Street, Pensacola, FL
Type of Work :	Abandonment
Well Use :	Other
Static Water Level (ft) :	55
Latitude :	302517.402
Longitude :	871430.526
Documents :	Click here for hyperlink provided by the agency.
Last Date in Agency List :	2019-12-17

Permit :	OT-A-228034-1
Issue Date :	2010-03-16
Completion Date :	2010-03-19
Station ID :	25685
Legacy Number :	P201000639
Contractor License :	3193
Owner Name :	Bermuda Co.
Contractor Name :	Christopher K East
Driller Name :	N/R
County :	Escambia
Section/Township/Range :	SEC: 28, TWP: 2S, RNG: 30W
Casing Depth :	73
Total Depth :	73
Diameter :	1
Compliance Number :	268851
Well Street Address :	2100 W. Cervantes Street
Location Address :	2100 W. Cervantes Street, Pensacola, FL
Type of Work :	Abandonment
Well Use :	Other
Static Water Level (ft) :	55
Latitude :	302517.402
Longitude :	871430.526
Documents :	Click here for hyperlink provided by the agency.
Last Date in Agency List :	2019-12-17

Permit :	OT-A-228036-1
Issue Date :	2010-03-16
Completion Date :	2010-03-19
Station ID :	25716

Map Id: Q118
Direction: SW
Distance: 0.581 mi., 3071 ft.
Elevation: 76 ft.
Relative: Higher

Site Name : OT-A-228031-1 | OT-A-228034-1 | OT-A-228036-1
30.421501, -87.241813
FL

Database(s) : [WELLS NW - FL] ***(cont.)***

Envirosite ID: 24220901
EPA ID: N/R

WELLS NW - FL ***(cont.)***

Legacy Number :	P201000640
Contractor License :	3193
Owner Name :	Bermuda Co.
Contractor Name :	Christopher K East
Driller Name :	N/R
County :	Escambia
Section/Township/Range :	SEC: 28, TWP: 2S, RNG: 30W
Casing Depth :	73
Total Depth :	73
Diameter :	1
Compliance Number :	268853
Well Street Address :	2100 W. Cervantes Street
Location Address :	2100 W. Cervantes Street, Pensacola, FL
Type of Work :	Abandonment
Well Use :	Other
Static Water Level (ft) :	55
Latitude :	302517.402
Longitude :	871430.526
Documents :	Click here for hyperlink provided by the agency.
Last Date in Agency List :	2019-12-17

Permit :	OT-A-228039-1
Issue Date :	2010-03-16
Completion Date :	2010-03-19
Station ID :	25719
Legacy Number :	P201000641
Contractor License :	3193
Owner Name :	Bermuda Co.
Contractor Name :	Christopher K East
Driller Name :	N/R
County :	Escambia
Section/Township/Range :	SEC: 28, TWP: 2S, RNG: 30W
Casing Depth :	73
Total Depth :	73
Diameter :	1
Compliance Number :	268855
Well Street Address :	2100 W. Cervantes Street
Location Address :	2100 W. Cervantes Street, Pensacola, FL
Type of Work :	Abandonment
Well Use :	Other
Static Water Level (ft) :	55
Latitude :	302517.402
Longitude :	871430.526
Documents :	Click here for hyperlink provided by the agency.
Last Date in Agency List :	2019-12-17

Permit :	OT-A-228042-1
Issue Date :	2010-03-16
Completion Date :	2010-03-19
Station ID :	25722
Legacy Number :	P201000642
Contractor License :	3193
Owner Name :	Bermuda Co.
Contractor Name :	Christopher K East

Map Id: Q118
Direction: SW
Distance: 0.581 mi., 3071 ft.
Elevation: 76 ft.
Relative: Higher

Site Name : OT-A-228031-1 | OT-A-228034-1 | OT-A-228036-1
30.421501, -87.241813
FL

Database(s) : [WELLS NW - FL] ***(cont.)***

Envirosite ID: 24220901
EPA ID: N/R

WELLS NW - FL ***(cont.)***

Driller Name :	N/R
County :	Escambia
Section/Township/Range :	SEC: 28, TWP: 2S, RNG: 30W
Casing Depth :	73
Total Depth :	73
Diameter :	1
Compliance Number :	268858
Well Street Address :	2100 W. Cervantes Street
Location Address :	2100 W. Cervantes Street, Pensacola, FL
Type of Work :	Abandonment
Well Use :	Other
Static Water Level (ft) :	55
Latitude :	302517.402
Longitude :	871430.526
Documents :	Click here for hyperlink provided by the agency.
Last Date in Agency List :	2019-12-17

Permit :	OT-A-228045-1
Issue Date :	2010-03-16
Completion Date :	2010-03-19
Station ID :	25170
Legacy Number :	P201000643
Contractor License :	3193
Owner Name :	Bermuda Co.
Contractor Name :	Christopher K East
Driller Name :	N/R
County :	Escambia
Section/Township/Range :	SEC: 28, TWP: 2S, RNG: 30W
Casing Depth :	73
Total Depth :	73
Diameter :	1
Compliance Number :	268860
Well Street Address :	2100 W. Cervantes Street
Location Address :	2100 W. Cervantes Street, Pensacola, FL
Type of Work :	Abandonment
Well Use :	Other
Static Water Level (ft) :	55
Latitude :	302517.402
Longitude :	871430.526
Documents :	Click here for hyperlink provided by the agency.
Last Date in Agency List :	2019-12-17

Permit :	OT-A-228048-1
Issue Date :	2010-03-16
Completion Date :	2010-03-19
Station ID :	25173
Legacy Number :	P201000644
Contractor License :	3193
Owner Name :	Bermuda Co.
Contractor Name :	Christopher K East
Driller Name :	N/R
County :	Escambia
Section/Township/Range :	SEC: 28, TWP: 2S, RNG: 30W
Casing Depth :	73

Map Id: Q118
Direction: SW
Distance: 0.581 mi., 3071 ft.
Elevation: 76 ft.
Relative: Higher

Site Name : OT-A-228031-1 | OT-A-228034-1 | OT-A-228036-1
30.421501, -87.241813
FL

Database(s) : [WELLS NW - FL] ***(cont.)***

Envirosite ID: 24220901
EPA ID: N/R

WELLS NW - FL ***(cont.)***

Total Depth :	73
Diameter :	1
Compliance Number :	268863
Well Street Address :	2100 W. Cervantes Street
Location Address :	2100 W. Cervantes Street, Pensacola, FL
Type of Work :	Abandonment
Well Use :	Other
Static Water Level (ft) :	55
Latitude :	302517.402
Longitude :	871430.526
Documents :	Click here for hyperlink provided by the agency.
Last Date in Agency List :	2019-12-17

Permit :	OT-A-228051-1
Issue Date :	2010-03-16
Completion Date :	2010-03-19
Station ID :	25176
Legacy Number :	P201000645
Contractor License :	3193
Owner Name :	Bermuda Co.
Contractor Name :	Christopher K East
Driller Name :	N/R
County :	Escambia
Section/Township/Range :	SEC: 28, TWP: 2S, RNG: 30W
Casing Depth :	73
Total Depth :	73
Diameter :	1
Compliance Number :	268866
Well Street Address :	2100 W. Cervantes Street
Location Address :	2100 W. Cervantes Street, Pensacola, FL
Type of Work :	Abandonment
Well Use :	Other
Static Water Level (ft) :	55
Latitude :	302517.402
Longitude :	871430.526
Documents :	Click here for hyperlink provided by the agency.
Last Date in Agency List :	2019-12-17

Permit :	OT-A-228054-1
Issue Date :	2010-03-16
Completion Date :	2010-03-19
Station ID :	25205
Legacy Number :	P201000646
Contractor License :	3193
Owner Name :	Bermuda Co.
Contractor Name :	Christopher K East
Driller Name :	N/R
County :	Escambia
Section/Township/Range :	SEC: 28, TWP: 2S, RNG: 30W
Casing Depth :	73
Total Depth :	73
Diameter :	1
Compliance Number :	268869
Well Street Address :	2100 W. Cervantes Street

Map Id: Q118
Direction: SW
Distance: 0.581 mi., 3071 ft.
Elevation: 76 ft.
Relative: Higher

Site Name : OT-A-228031-1 | OT-A-228034-1 | OT-A-228036-1
30.421501, -87.241813
FL

Database(s) : [WELLS NW - FL] ***(cont.)***

Envirosite ID: 24220901
EPA ID: N/R

WELLS NW - FL ***(cont.)***

Location Address :	2100 W. Cervantes Street, Pensacola, FL
Type of Work :	Abandonment
Well Use :	Other
Static Water Level (ft) :	55
Latitude :	302517.402
Longitude :	871430.526
Documents :	Click here for hyperlink provided by the agency.
Last Date in Agency List :	2019-12-17

Permit :	OT-A-228057-1
Issue Date :	2010-03-16
Completion Date :	2010-03-19
Station ID :	25208
Legacy Number :	P201000647
Contractor License :	3193
Owner Name :	Bermuda Co.
Contractor Name :	Christopher K East
Driller Name :	N/R
County :	Escambia
Section/Township/Range :	SEC: 28, TWP: 2S, RNG: 30W
Casing Depth :	66
Total Depth :	66
Diameter :	2
Compliance Number :	268872
Well Street Address :	2100 W. Cervantes Street
Location Address :	2100 W. Cervantes Street, Pensacola, FL
Type of Work :	Abandonment
Well Use :	Other
Static Water Level (ft) :	55
Latitude :	302517.402
Longitude :	871430.526
Documents :	Click here for hyperlink provided by the agency.
Last Date in Agency List :	2019-12-17

Permit :	OT-A-228062-1
Issue Date :	2010-03-16
Completion Date :	2010-03-19
Station ID :	25243
Legacy Number :	P201000649
Contractor License :	3193
Owner Name :	Bermuda Co.
Contractor Name :	Christopher K East
Driller Name :	N/R
County :	Escambia
Section/Township/Range :	SEC: 28, TWP: 2S, RNG: 30W
Casing Depth :	66
Total Depth :	66
Diameter :	2
Compliance Number :	268876
Well Street Address :	2100 W. Cervantes Street
Location Address :	2100 W. Cervantes Street, Pensacola, FL
Type of Work :	Abandonment
Well Use :	Other
Static Water Level (ft) :	55

Map Id: Q118
Direction: SW
Distance: 0.581 mi., 3071 ft.
Elevation: 76 ft.
Relative: Higher

Site Name : OT-A-228031-1 | OT-A-228034-1 | OT-A-228036-1
30.421501, -87.241813
FL

Database(s) : [WELLS NW - FL] ***(cont.)***

Envirosite ID: 24220901
EPA ID: N/R

WELLS NW - FL ***(cont.)***

Latitude :	302517.402
Longitude :	871430.526
Documents :	Click here for hyperlink provided by the agency.
Last Date in Agency List :	2019-12-17

Permit :	OT-A-228064-1
Issue Date :	2010-03-16
Completion Date :	2010-03-19
Station ID :	25246
Legacy Number :	P201000650
Contractor License :	3193
Owner Name :	Bermuda Co.
Contractor Name :	Christopher K East
Driller Name :	N/R
County :	Escambia
Section/Township/Range :	SEC: 28, TWP: 2S, RNG: 30W
Casing Depth :	66
Total Depth :	66
Diameter :	2
Compliance Number :	268878
Well Street Address :	2100 W. Cervantes Street
Location Address :	2100 W. Cervantes Street, Pensacola, FL
Type of Work :	Abandonment
Well Use :	Other
Static Water Level (ft) :	55
Latitude :	302517.402
Longitude :	871430.526
Documents :	Click here for hyperlink provided by the agency.
Last Date in Agency List :	2019-12-17

Permit :	OT-A-228067-1
Issue Date :	2010-03-16
Completion Date :	2010-03-19
Station ID :	25249
Legacy Number :	P201000651
Contractor License :	3193
Owner Name :	Bermuda Co.
Contractor Name :	Christopher K East
Driller Name :	N/R
County :	Escambia
Section/Township/Range :	SEC: 28, TWP: 2S, RNG: 30W
Casing Depth :	66
Total Depth :	66
Diameter :	2
Compliance Number :	268881
Well Street Address :	2100 W. Cervantes Street
Location Address :	2100 W. Cervantes Street, Pensacola, FL
Type of Work :	Abandonment
Well Use :	Other
Static Water Level (ft) :	55
Latitude :	302517.402
Longitude :	871430.526
Documents :	Click here for hyperlink provided by the agency.
Last Date in Agency List :	2019-12-17

Map Id: Q118
Direction: SW
Distance: 0.581 mi., 3071 ft.
Elevation: 76 ft.
Relative: Higher

Site Name : OT-A-228031-1 | OT-A-228034-1 | OT-A-228036-1
30.421501, -87.241813
FL

Database(s) : [WELLS NW - FL] ***(cont.)***

Envirosite ID: 24220901
EPA ID: N/R

WELLS NW - FL ***(cont.)***

Permit :	OT-A-228070-1
Issue Date :	2010-03-16
Completion Date :	2010-03-19
Station ID :	25252
Legacy Number :	P201000652
Contractor License :	3193
Owner Name :	Bermuda Co.
Contractor Name :	Christopher K East
Driller Name :	N/R
County :	Escambia
Section/Township/Range :	SEC: 28, TWP: 2S, RNG: 30W
Casing Depth :	66
Total Depth :	66
Diameter :	2
Compliance Number :	268884
Well Street Address :	2100 W. Cervantes Street
Location Address :	2100 W. Cervantes Street, Pensacola, FL
Type of Work :	Abandonment
Well Use :	Other
Static Water Level (ft) :	55
Latitude :	302517.402
Longitude :	871430.526
Documents :	Click here for hyperlink provided by the agency.
Last Date in Agency List :	2019-12-17

Permit :	OT-A-228073-1
Issue Date :	2010-03-16
Completion Date :	2010-03-19
Station ID :	25285
Legacy Number :	P201000653
Contractor License :	3193
Owner Name :	Bermuda Co.
Contractor Name :	Christopher K East
Driller Name :	N/R
County :	Escambia
Section/Township/Range :	SEC: 28, TWP: 2S, RNG: 30W
Casing Depth :	66
Total Depth :	66
Diameter :	2
Compliance Number :	268887
Well Street Address :	2100 W. Cervantes Street
Location Address :	2100 W. Cervantes Street, Pensacola, FL
Type of Work :	Abandonment
Well Use :	Other
Static Water Level (ft) :	55
Latitude :	302517.402
Longitude :	871430.526
Documents :	Click here for hyperlink provided by the agency.
Last Date in Agency List :	2019-12-17

Permit :	OT-A-271229-1
Issue Date :	2010-03-16
Completion Date :	2010-03-19
Station ID :	25211

Map Id: Q118
Direction: SW
Distance: 0.581 mi., 3071 ft.
Elevation: 76 ft.
Relative: Higher

Site Name : OT-A-228031-1 | OT-A-228034-1 | OT-A-228036-1
30.421501, -87.241813
FL

Database(s) : [WELLS NW - FL] ***(cont.)***

Envirosite ID: 24220901
EPA ID: N/R

WELLS NW - FL ***(cont.)***

Legacy Number :	P201000648
Contractor License :	3193
Owner Name :	Bermuda Co.
Contractor Name :	Christopher K East
Driller Name :	N/R
County :	Escambia
Section/Township/Range :	SEC: 28, TWP: 2S, RNG: 30W
Casing Depth :	66
Total Depth :	66
Diameter :	2
Compliance Number :	309274
Well Street Address :	2100 W. Cervantes Street
Location Address :	2100 W. Cervantes Street, Pensacola, FL
Type of Work :	Abandonment
Well Use :	Other
Static Water Level (ft) :	55
Latitude :	302517.402
Longitude :	871430.526
Documents :	Click here for hyperlink provided by the agency.
Last Date in Agency List :	2019-12-17

Map Id: 119
Direction: ENE
Distance: 0.590 mi., 3118 ft.
Elevation: 36 ft.
Relative: Lower

Site Name : TOWER
30.433269, -87.219064
PENSACOLA, FL

Database(s) : [DIGITAL OBSTACLE]

Envirosite ID: 1648838
EPA ID: N/R

DIGITAL OBSTACLE

Date of Action :	2016-05-24
Action :	Change
FAA Study Number :	2016ASO06745OE
OBS Number :	12-001055
Obstacle Type :	TOWER
City Name :	PENSACOLA
State Identifier :	FL
Country Identifier :	USA
Type of Lighting :	Red
Verification Status :	Verified
Quantity :	1
Mark Indicator :	Orange or Orange And White Paint
Above Ground Level Height (Feet) :	00375
Above Mean Sea Level Height (Feet) :	00415
Horizontal Accuracy :	+-500'
Vertical Accuracy :	+-50'
Latitude :	30 25 59.77N
Longitude :	087 13 08.63W

Map Id: R120
Direction: E
Distance: 0.591 mi., 3120 ft.
Elevation: 63 ft.
Relative: Lower

Site Name : MO-C-227461-1
30.427327, -87.219082
FL

Database(s) : [WELLS NW - FL]

Envirosite ID: 31301437
EPA ID: N/R

WELLS NW - FL

Permit :	MO-C-227461-1
Issue Date :	2010-02-25
Completion Date :	2010-03-04
Station ID :	24476
Legacy Number :	T201000436
Contractor License :	9342
Owner Name :	PRJ &A LLC
Contractor Name :	Stephanie Stallsmith
Driller Name :	N/R
County :	Escambia
Section/Township/Range :	SEC: 26, TWP: 2S, RNG: 30W
Casing Depth :	30
Total Depth :	50
Diameter :	2
Compliance Number :	335604
Well Street Address :	1419 W Palafox Street
Location Address :	1419 W Palafox Street, Pensacola, FL
Type of Work :	New Construction
Well Use :	Other
Static Water Level (ft) :	N/R
Latitude :	302538.378
Longitude :	871308.697
Documents :	Click here for hyperlink provided by the agency.
Last Date in Agency List :	2019-12-17

Map Id: Q121
Direction: SW
Distance: 0.597 mi., 3150 ft.
Elevation: 73 ft.
Relative: Higher

Site Name : MO-C-288955-1
30.420908, -87.241059
FL

Database(s) : [WELLS NW - FL]

Envirosite ID: 24206666
EPA ID: N/R

WELLS NW - FL

Permit :	MO-C-288955-1
Issue Date :	2019-09-10
Completion Date :	2019-09-17
Station ID :	287217
Legacy Number :	N/R
Contractor License :	9248
Owner Name :	Pace Center LLC
Contractor Name :	Michael M Alexander
Driller Name :	Marcus Williams
County :	Escambia
Section/Township/Range :	SEC: 28, TWP: 2S, RNG: 30W
Casing Depth :	40
Total Depth :	55
Diameter :	0
Compliance Number :	425728
Well Street Address :	2020 Cervantes Street West
Location Address :	2020 Cervantes Street West, Pensacola, FL 32501
Type of Work :	New Construction

Map Id: Q121
Direction: SW
Distance: 0.597 mi., 3150 ft.
Elevation: 73 ft.
Relative: Higher

Site Name : MO-C-288955-1
30.420908, -87.241059
FL

Database(s) : [WELLS NW - FL] ***(cont.)***

Envirosite ID: 24206666
EPA ID: N/R

WELLS NW - FL ***(cont.)***

Well Use :	Monitoring
Static Water Level (ft) :	45
Latitude :	302515.2688
Longitude :	871427.8124
Documents :	Click here for hyperlink provided by the agency.
Last Date in Agency List :	2019-12-17

Map Id: O122
Direction: SW
Distance: 0.599 mi., 3164 ft.
Elevation: 63 ft.
Relative: Lower

Site Name : TOWER
30.420556, -87.240278
PENSACOLA, FL

Database(s) : [DIGITAL OBSTACLE]

Envirosite ID: 1648517
EPA ID: N/R

DIGITAL OBSTACLE

Date of Action :	2014-05-18
Action :	Change
FAA Study Number :	1990ASO01015OE
OBS Number :	12-002584
Obstacle Type :	TOWER
City Name :	PENSACOLA
State Identifier :	FL
Country Identifier :	USA
Type of Lighting :	Medium Intensity White Strobe & Red
Verification Status :	Verified
Quantity :	1
Mark Indicator :	Marked
Above Ground Level Height (Feet) :	00187
Above Mean Sea Level Height (Feet) :	00270
Horizontal Accuracy :	+-500'
Vertical Accuracy :	+-50'
Latitude :	30 25 14.00N
Longitude :	087 14 25.00W

Map Id: R123
Direction: ESE
Distance: 0.601 mi., 3174 ft.
Elevation: 64 ft.
Relative: Lower

Site Name : MO-C-284144-1
30.427014, -87.21903
FL

Database(s) : [WELLS NW - FL]

Envirosite ID: 8841693
EPA ID: N/R

WELLS NW - FL

Permit :	MO-C-284144-1
Issue Date :	2018-10-04
Completion Date :	2018-10-31

Map Id: R123
Direction: ESE
Distance: 0.601 mi., 3174 ft.
Elevation: 64 ft.
Relative: Lower

Site Name : MO-C-284144-1
30.427014, -87.21903
FL

Database(s) : [WELLS NW - FL] ***(cont.)***

Envirosite ID: 8841693
EPA ID: N/R

WELLS NW - FL ***(cont.)***

Station ID :	281690
Legacy Number :	N/R
Contractor License :	9342
Owner Name :	DRE KEL LLC
Contractor Name :	Stephanie Stallsmith
Driller Name :	Kent Fowler
County :	Escambia
Section/Township/Range :	SEC: 26, TWP: 2S, RNG: 30W
Casing Depth :	30
Total Depth :	50
Diameter :	0
Compliance Number :	418142
Well Street Address :	1401 N Palafox St
Location Address :	1401 N Palafox St, Pensacola, FL 32501
Type of Work :	New Construction
Well Use :	Monitoring
Static Water Level (ft) :	43
Latitude :	302537.2504
Longitude :	871308.508
Documents :	N/R
Last Date in Agency List :	2019-12-17

Map Id: Q124
Direction: SW
Distance: 0.603 mi., 3182 ft.
Elevation: 75 ft.
Relative: Higher

Site Name : MO-C-226929-1
30.421046, -87.2416
FL

Database(s) : [WELLS NW - FL]

Envirosite ID: 24189222
EPA ID: N/R

WELLS NW - FL

Permit :	MO-C-226929-1
Issue Date :	2009-12-29
Completion Date :	2010-04-08
Station ID :	25765
Legacy Number :	T201000248
Contractor License :	9342
Owner Name :	Bermuda Company
Contractor Name :	Stephanie Stallsmith
Driller Name :	N/R
County :	Escambia
Section/Township/Range :	SEC: 28, TWP: 2S, RNG: 30W
Casing Depth :	0
Total Depth :	0
Diameter :	2
Compliance Number :	267806
Well Street Address :	2100 West Cervantes Street
Location Address :	2100 West Cervantes Street, Pensacola, FL
Type of Work :	New Construction
Well Use :	Other
Static Water Level (ft) :	N/R
Latitude :	302515.766

Map Id: Q124
Direction: SW
Distance: 0.603 mi., 3182 ft.
Elevation: 75 ft.
Relative: Higher

Site Name : MO-C-226929-1
30.421046, -87.2416
FL

Database(s) : [WELLS NW - FL] ***(cont.)***

Envirosite ID: 24189222
EPA ID: N/R

WELLS NW - FL ***(cont.)***

Longitude :	871429.761
Documents :	Click here for hyperlink provided by the agency.
Last Date in Agency List :	2019-12-17

Map Id: S125
Direction: SE
Distance: 0.606 mi., 3201 ft.
Elevation: 53 ft.
Relative: Lower

Site Name : LA-C-204120-1
30.421575, -87.222409
FL

Database(s) : [WELLS NW - FL]

Envirosite ID: 24100434
EPA ID: N/R

WELLS NW - FL

Permit :	LA-C-204120-1
Issue Date :	2006-08-10
Completion Date :	2006-08-10
Station ID :	221991
Legacy Number :	P200603802
Contractor License :	3111
Owner Name :	Robert Prime
Contractor Name :	Paul Branson
Driller Name :	N/R
County :	Escambia
Section/Township/Range :	SEC: 23, TWP: 2S, RNG: 30W
Casing Depth :	80
Total Depth :	100
Diameter :	4
Compliance Number :	246279
Well Street Address :	905 N Reus Street
Location Address :	905 N Reus Street, Pensacola, FL
Type of Work :	New Construction
Well Use :	Irrigation - Landscape
Static Water Level (ft) :	60
Latitude :	302517.67
Longitude :	871320.673
Documents :	Click here for hyperlink provided by the agency.
Last Date in Agency List :	2019-12-17

Map Id: R126
Direction: ESE
Distance: 0.609 mi., 3218 ft.
Elevation: 65 ft.
Relative: Higher

Site Name : MO-C-284146-1
30.426717, -87.219019
FL

Database(s) : [WELLS NW - FL]

Envirosite ID: 9485267
EPA ID: N/R

WELLS NW - FL

Permit :	MO-C-284146-1
Issue Date :	2018-10-04
Completion Date :	2018-10-31
Station ID :	281692
Legacy Number :	N/R
Contractor License :	9342
Owner Name :	Stag Iii Pensacola Llc
Contractor Name :	Stephanie Stallsmith
Driller Name :	Jon Brandon
County :	Escambia
Section/Township/Range :	SEC: 26, TWP: 2S, RNG: 30W
Casing Depth :	30
Total Depth :	50
Diameter :	0
Compliance Number :	418147
Well Street Address :	1301 N Palafox St
Location Address :	1301 N Palafox St, Pensacola, FL 32501
Type of Work :	New Construction
Well Use :	Monitoring
Static Water Level (ft) :	43
Latitude :	302536.1812
Longitude :	871308.4684
Documents :	N/R
Last Date in Agency List :	2019-12-17

Map Id: P127
Direction: E
Distance: 0.612 mi., 3231 ft.
Elevation: 61 ft.
Relative: Lower

Site Name : MO-C-284152-1
30.427653, -87.218592
FL

Database(s) : [WELLS NW - FL]

Envirosite ID: 9485274
EPA ID: N/R

WELLS NW - FL

Permit :	MO-C-284152-1
Issue Date :	2018-10-03
Completion Date :	2018-10-31
Station ID :	281698
Legacy Number :	N/R
Contractor License :	9342
Owner Name :	Michael Sarra
Contractor Name :	Stephanie Stallsmith
Driller Name :	kent Fowler
County :	Escambia
Section/Township/Range :	SEC: 26, TWP: 2S, RNG: 30W
Casing Depth :	50
Total Depth :	50
Diameter :	0
Compliance Number :	418135
Well Street Address :	1400 Block N Palafox
Location Address :	1400 Block N Palafox, Pensacola, FL 32501
Type of Work :	New Construction

Map Id: P127
Direction: E
Distance: 0.612 mi., 3231 ft.
Elevation: 61 ft.
Relative: Lower

Site Name : MO-C-284152-1
30.427653, -87.218592
FL

Database(s) : [WELLS NW - FL] ***(cont.)***

Envirosite ID: 9485274
EPA ID: N/R

WELLS NW - FL ***(cont.)***

Well Use :	Monitoring
Static Water Level (ft) :	43
Latitude :	302539.5508
Longitude :	871306.9312
Documents :	Click here for hyperlink provided by the agency.
Last Date in Agency List :	2019-12-17

Map Id: P128
Direction: E
Distance: 0.614 mi., 3243 ft.
Elevation: 61 ft.
Relative: Lower

Site Name : MO-C-224712-1 | MO-C-224714-1 | MO-C-224716-1
30.427703, -87.218535
FL

Database(s) : [WELLS NW - FL]

Envirosite ID: 24188825
EPA ID: N/R

WELLS NW - FL

Permit :	MO-C-224712-1
Issue Date :	2009-05-04
Completion Date :	2009-05-14
Station ID :	26946
Legacy Number :	P200901216
Contractor License :	3199
Owner Name :	Kep Van Dang
Contractor Name :	John Matthews
Driller Name :	N/R
County :	Escambia
Section/Township/Range :	SEC: 30, TWP: 2S, RNG: 30W
Casing Depth :	50
Total Depth :	65
Diameter :	2
Compliance Number :	265711
Well Street Address :	1400 Pace Boulevard
Location Address :	1400 Pace Boulevard, Pensacola, FL
Type of Work :	New Construction
Well Use :	Other
Static Water Level (ft) :	N/R
Latitude :	302539.732
Longitude :	871306.727
Documents :	Click here for hyperlink provided by the agency.
Last Date in Agency List :	2019-12-17

Permit :	MO-C-224714-1
Issue Date :	2009-05-04
Completion Date :	2009-05-14
Station ID :	26948
Legacy Number :	P200901217
Contractor License :	3199
Owner Name :	Kep Van Dang
Contractor Name :	John Matthews
Driller Name :	N/R

Map Id: P128
Direction: E
Distance: 0.614 mi., 3243 ft.
Elevation: 61 ft.
Relative: Lower

Site Name : MO-C-224712-1 | MO-C-224714-1 | MO-C-224716-1
30.427703, -87.218535
FL

Database(s) : [WELLS NW - FL] ***(cont.)***

Envirosite ID: 24188825
EPA ID: N/R

WELLS NW - FL ***(cont.)***

County :	Escambia
Section/Township/Range :	SEC: 26, TWP: 2S, RNG: 30W
Casing Depth :	50
Total Depth :	65
Diameter :	2
Compliance Number :	265713
Well Street Address :	1400 N. Palafox Street
Location Address :	1400 N. Palafox Street, Pensacola, FL
Type of Work :	New Construction
Well Use :	Other
Static Water Level (ft) :	N/R
Latitude :	302539.732
Longitude :	871306.727
Documents :	Click here for hyperlink provided by the agency.
Last Date in Agency List :	2019-12-17

Permit :	MO-C-224716-1
Issue Date :	2009-05-04
Completion Date :	2009-05-14
Station ID :	26950
Legacy Number :	P200901218
Contractor License :	3199
Owner Name :	Kep Van Dang
Contractor Name :	John Matthews
Driller Name :	N/R
County :	Escambia
Section/Township/Range :	SEC: 26, TWP: 2S, RNG: 30W
Casing Depth :	50
Total Depth :	65
Diameter :	2
Compliance Number :	265715
Well Street Address :	1400 N. Palafox Street
Location Address :	1400 N. Palafox Street, Pensacola, FL
Type of Work :	New Construction
Well Use :	Other
Static Water Level (ft) :	N/R
Latitude :	302539.732
Longitude :	871306.727
Documents :	Click here for hyperlink provided by the agency.
Last Date in Agency List :	2019-12-17

Map Id: R129
Direction: ESE
Distance: 0.615 mi., 3246 ft.
Elevation: 64 ft.
Relative: Higher

Site Name : MO-C-284145-1
30.426696, -87.218931
FL

Database(s) : [WELLS NW - FL]

Envirosite ID: 8841695
EPA ID: N/R

WELLS NW - FL

Permit :	MO-C-284145-1
Issue Date :	2018-10-05
Completion Date :	2018-10-31
Station ID :	281691
Legacy Number :	N/R
Contractor License :	9342
Owner Name :	Stag III Pensacola LLC
Contractor Name :	Stephanie Stallsmith
Driller Name :	Jon Brandon
County :	Escambia
Section/Township/Range :	SEC: 26, TWP: 2S, RNG: 30W
Casing Depth :	70
Total Depth :	72
Diameter :	0
Compliance Number :	418163
Well Street Address :	1301 N Palafox St
Location Address :	1301 N Palafox St, Pensacola, FL 32501
Type of Work :	New Construction
Well Use :	Monitoring
Static Water Level (ft) :	43
Latitude :	302536.1056
Longitude :	871308.1516
Documents :	N/R
Last Date in Agency List :	2019-12-17

Map Id: T130
Direction: NW
Distance: 0.617 mi., 3259 ft.
Elevation: 86 ft.
Relative: Higher

Site Name : TOWER
30.437703, -87.240903
PENSACOLA, FL

Database(s) : [DIGITAL OBSTACLE]

Envirosite ID: 1649599
EPA ID: N/R

DIGITAL OBSTACLE

Date of Action :	2005-07-10
Action :	Change
FAA Study Number :	2003ASO05647OE
OBS Number :	12-003646
Obstacle Type :	TOWER
City Name :	PENSACOLA
State Identifier :	FL
Country Identifier :	USA
Type of Lighting :	Medium Intensity White Strobe
Verification Status :	Verified
Quantity :	1
Mark Indicator :	None
Above Ground Level Height (Feet) :	00366
Above Mean Sea Level Height (Feet) :	00452
Horizontal Accuracy :	+-50'
Vertical Accuracy :	+-20'
Latitude :	30 26 15.73N
Longitude :	087 14 27.25W

Map Id: P131
Direction: E
Distance: 0.618 mi., 3262 ft.
Elevation: 60 ft.
Relative: Lower

Site Name : MO-C-284151-1
30.427367, -87.218589
FL

Database(s) : [WELLS NW - FL]

Envirosite ID: 9485273
EPA ID: N/R

WELLS NW - FL

Permit :	MO-C-284151-1
Issue Date :	2018-10-04
Completion Date :	2018-10-31
Station ID :	281697
Legacy Number :	N/R
Contractor License :	9342
Owner Name :	Pensacola Regional Med Laborot
Contractor Name :	Stephanie Stallsmith
Driller Name :	kent Fowler
County :	Escambia
Section/Township/Range :	SEC: 26, TWP: 2S, RNG: 30W
Casing Depth :	30
Total Depth :	50
Diameter :	0
Compliance Number :	418150
Well Street Address :	1400 N Palafox St
Location Address :	1400 N Palafox St, Pensacola, FL 32501
Type of Work :	New Construction
Well Use :	Monitoring
Static Water Level (ft) :	43
Latitude :	302538.5212
Longitude :	871306.9204
Documents :	N/R
Last Date in Agency List :	2019-12-17

Map Id: 132
Direction: SE
Distance: 0.623 mi., 3288 ft.
Elevation: 42 ft.
Relative: Lower

Site Name : SI-A-290434-2 | SI-C-290434-1
30.420496, -87.223395
FL

Database(s) : [WELLS NW - FL]

Envirosite ID: 31193863
EPA ID: N/R

WELLS NW - FL

Permit :	SI-A-290434-2
Issue Date :	2019-12-11
Completion Date :	2019-12-20
Station ID :	289311
Legacy Number :	N/R
Contractor License :	2613
Owner Name :	Jennifer D Waters Jones
Contractor Name :	Gregory W Campbell
Driller Name :	Jonathan Brandon
County :	Escambia
Section/Township/Range :	SEC: 25, TWP: 2S, RNG: 30W
Casing Depth :	0
Total Depth :	33
Diameter :	0
Compliance Number :	433251
Well Street Address :	420 Cervantes Street West
Location Address :	420 Cervantes Street West, Pensacola, FL 32501
Type of Work :	Abandonment

Map Id: 132
Direction: SE
Distance: 0.623 mi., 3288 ft.
Elevation: 42 ft.
Relative: Lower

Site Name : SI-A-290434-2 | SI-C-290434-1
30.420496, -87.223395
FL

Database(s) : [WELLS NW - FL] ***(cont.)***

Envirosite ID: 31193863
EPA ID: N/R

WELLS NW - FL ***(cont.)***

Well Use :	Site Investigation (Temporary)
Static Water Level (ft) :	25
Latitude :	302513.7856
Longitude :	871324.222
Documents :	Click here for hyperlink provided by the agency.
Last Date in Agency List :	2020-02-25

Permit :	SI-C-290434-1
Issue Date :	2019-12-11
Completion Date :	2019-12-20
Station ID :	289311
Legacy Number :	N/R
Contractor License :	2613
Owner Name :	Jennifer D Waters Jones
Contractor Name :	Gregory W Campbell
Driller Name :	Jonathan Brandon
County :	Escambia
Section/Township/Range :	SEC: 25, TWP: 2S, RNG: 30W
Casing Depth :	0
Total Depth :	33
Diameter :	0
Compliance Number :	433250
Well Street Address :	420 Cervantes Street West
Location Address :	420 Cervantes Street West, Pensacola, FL 32501
Type of Work :	New Construction
Well Use :	Site Investigation (Temporary)
Static Water Level (ft) :	25
Latitude :	302513.7856
Longitude :	871324.222
Documents :	Click here for hyperlink provided by the agency.
Last Date in Agency List :	2020-02-25

Map Id: U133
Direction: NE
Distance: 0.625 mi., 3302 ft.
Elevation: 70 ft.
Relative: Higher

Site Name : MO-C-296423-1
30.439994, -87.224407
FL

Database(s) : [WELLS NW - FL]

Envirosite ID: 40384710
EPA ID: N/R

WELLS NW - FL

Permit :	MO-C-296423-1
Issue Date :	2020-12-02
Completion Date :	2020-12-03
Station ID :	299137
Legacy Number :	N/R
Contractor License :	3241
Owner Name :	City Of Pensacola
Contractor Name :	Corey Milton
Driller Name :	WILLIAM WALKER
County :	Escambia

Map Id: U133
Direction: NE
Distance: 0.625 mi., 3302 ft.
Elevation: 70 ft.
Relative: Higher

Site Name : MO-C-296423-1
30.439994, -87.224407
FL

Database(s) : [WELLS NW - FL] ***(cont.)***

Envirosite ID: 40384710
EPA ID: N/R

WELLS NW - FL ***(cont.)***

Section/Township/Range :	SEC: 18, TWP: 2S, RNG: 30W
Casing Depth :	25
Total Depth :	40
Diameter :	0
Compliance Number :	442937
Well Street Address :	2759 Palafox Street North
Location Address :	2759 Palafox Street North, Pensacola, FL 32501
Type of Work :	New Construction
Well Use :	Monitoring
Static Water Level (ft) :	15
Latitude :	302623.9799
Longitude :	871327.8651
Documents :	Click here for hyperlink provided by the agency.
Last Date in Agency List :	2021-03-20

Map Id: V134
Direction: ENE
Distance: 0.628 mi., 3315 ft.
Elevation: 48 ft.
Relative: Lower

Site Name : ECUAW9
30.434001, -87.218649
PENSACOLA, FL

Database(s) : [WELLS - FL]

Envirosite ID: 8400068
EPA ID: N/R

WELLS - FL

Florida Unique Well ID :	ECUAW9
Well Type :	Large (>150,000 gpd) Community PWS Well
Well Name :	ECUA WELL 9
Status :	ABANDONED
Well Address :	TARRAGONA AND JORDAN ST, PENSACOLA, 32501
Well County :	ESCAMBIA
Well Owner Name :	N/R
Phone :	N/R
Phone Extension :	N/R
Casing Material :	Galvanized
Well Depth :	N/R
Length :	N/R
Diameter :	12
Sanitary Seal :	Yes
Permit Number :	N/R
Location ID :	329128
Location Method :	DGPS = Differentially Corrected GPS
Project ID :	SUPER
Insp Name :	N/R
Insp CHD :	N/R
Request Number :	N/R
Property ID :	N/R
GPS ID :	329128
Water Supply Restoration Program ID :	N/R
Water Supply Restoration Program Action:	N/R
Potable Status :	NON-POTABLE
Resident Type :	N/R

Map Id: V134
Direction: ENE
Distance: 0.628 mi., 3315 ft.
Elevation: 48 ft.
Relative: Lower

Site Name : ECUAW9
30.434001, -87.218649
PENSACOLA, FL

Database(s) : [WELLS - FL] ***(cont.)***

Envirosite ID: 8400068
EPA ID: N/R

WELLS - FL ***(cont.)***

Other Well ID :	N/R
Software :	N/R
Streetside :	N/R
Agency :	N/R
Parcel ID :	N/R
PWS Design :	N/R
PWS Verify :	0
HAE (Height Above Ellipsoid) :	19.93
GPS Date :	2000-08-30
Large PWS Well :	0
Datum :	WS1984
Latitude :	30.434001
Longitude :	-87.218649
Comments :	This is an abandoned well and no longer exists.
Last Date in Agency List :	2022-07-11

Map Id: 135
Direction: NE
Distance: 0.628 mi., 3318 ft.
Elevation: 67 ft.
Relative: Higher

Site Name : LA-C-185939-1
30.437504, -87.220871
FL

Database(s) : [WELLS NW - FL]

Envirosite ID: 24095958
EPA ID: N/R

WELLS NW - FL

Permit :	LA-C-185939-1
Issue Date :	2004-10-27
Completion Date :	2005-03-01
Station ID :	201140
Legacy Number :	P200500097
Contractor License :	3108
Owner Name :	Vision Construction
Contractor Name :	Wesley Donaldson
Driller Name :	N/R
County :	Escambia
Section/Township/Range :	SEC: 19, TWP: 2S, RNG: 30W
Casing Depth :	100
Total Depth :	120
Diameter :	4
Compliance Number :	323852
Well Street Address :	2501 North Palafox Street
Location Address :	2501 North Palafox Street, Pensacola, FL
Type of Work :	New Construction
Well Use :	Irrigation - Landscape
Static Water Level (ft) :	N/R
Latitude :	302615.014
Longitude :	871315.135
Documents :	Click here for hyperlink provided by the agency.
Last Date in Agency List :	2019-12-17

Map Id: P136
Direction: E
Distance: 0.630 mi., 3325 ft.
Elevation: 58 ft.
Relative: Lower

Site Name : MO-C-44320-1
30.4275, -87.218333
FL

Database(s) : [WELLS NW - FL]

Envirosite ID: 24209722
EPA ID: N/R

WELLS NW - FL

Permit :	MO-C-44320-1
Issue Date :	1986-08-19
Completion Date :	1986-08-29
Station ID :	53420
Legacy Number :	T198605984
Contractor License :	2338
Owner Name :	DER
Contractor Name :	William H Davis
Driller Name :	N/R
County :	Escambia
Section/Township/Range :	SEC: 26, TWP: 2S, RNG: 30W
Casing Depth :	47
Total Depth :	67
Diameter :	4
Compliance Number :	95703
Well Street Address :	Palafox & Blount Streets
Location Address :	Palafox & Blount Streets, Pensacola, FL
Type of Work :	New Construction
Well Use :	Other
Static Water Level (ft) :	39
Latitude :	302539
Longitude :	871306
Documents :	N/R
Last Date in Agency List :	2019-12-17

Map Id: U137
Direction: NE
Distance: 0.630 mi., 3326 ft.
Elevation: 71 ft.
Relative: Higher

Site Name : MO-C-296423-1
30.440045, -87.224353
FL

Database(s) : [WELLS NW - FL]

Envirosite ID: 40383711
EPA ID: N/R

WELLS NW - FL

Permit :	MO-C-296423-1
Issue Date :	2020-12-02
Completion Date :	2020-12-03
Station ID :	299088
Legacy Number :	N/R
Contractor License :	3241
Owner Name :	City Of Pensacola
Contractor Name :	Corey Milton
Driller Name :	WILLIAM WALKER
County :	Escambia
Section/Township/Range :	SEC: 18, TWP: 2S, RNG: 30W
Casing Depth :	20
Total Depth :	35
Diameter :	0
Compliance Number :	442937
Well Street Address :	2759 Palafox Street North
Location Address :	2759 Palafox Street North, Pensacola, FL 32501
Type of Work :	New Construction

Map Id: U137
Direction: NE
Distance: 0.630 mi., 3326 ft.
Elevation: 71 ft.
Relative: Higher

Site Name : MO-C-296423-1
30.440045, -87.224353
FL

Database(s) : [WELLS NW - FL] ***(cont.)***

Envirosite ID: 40383711
EPA ID: N/R

WELLS NW - FL ***(cont.)***

Well Use :	Monitoring
Static Water Level (ft) :	15
Latitude :	302624.163
Longitude :	871327.672
Documents :	Click here for hyperlink provided by the agency.
Last Date in Agency List :	2021-03-20

Map Id: V138
Direction: ENE
Distance: 0.631 mi., 3330 ft.
Elevation: 49 ft.
Relative: Lower

Site Name : AAA6575
30.434, -87.2186
PENSACOLA, FL

Database(s) : [WELLS - FL]

Envirosite ID: 8317087
EPA ID: N/R

WELLS - FL

Florida Unique Well ID :	AAA6575
Well Type :	Large (>150,000 gpd) Community PWS Well
Well Name :	ESCAMBIA CO. UTILITY AUTHORITY
Status :	ABANDONED
Well Address :	PENSACOLA, 32501
Well County :	ESCAMBIA
Well Owner Name :	N/R
Phone :	N/R
Phone Extension :	N/R
Casing Material :	N/R
Well Depth :	N/R
Length :	N/R
Diameter :	N/R
Sanitary Seal :	N/R
Permit Number :	1170525
Location ID :	281866
Location Method :	Unknown
Project ID :	SUPER
Insp Name :	N/R
Insp CHD :	N/R
Request Number :	N/R
Property ID :	N/R
GPS ID :	281866
Water Supply Restoration Program ID :	N/R
Water Supply Restoration Program Action:	N/R
Potable Status :	NON-POTABLE
Resident Type :	N/R
Other Well ID :	N/R
Software :	N/R
Streetside :	N/R
Agency :	N/R
Parcel ID :	N/R
PWS Design :	77616000
PWS Verify :	0
HAE (Height Above Ellipsoid) :	0

Map Id: V138
Direction: ENE
Distance: 0.631 mi., 3330 ft.
Elevation: 49 ft.
Relative: Lower

Site Name : AAA6575
30.434, -87.2186
PENSACOLA, FL

Database(s) : [WELLS - FL] ***(cont.)***

Envirosite ID: 8317087
EPA ID: N/R

WELLS - FL ***(cont.)***

GPS Date :	N/R
Large PWS Well :	1
Datum :	WS1984
Latitude :	30.434
Longitude :	-87.2186
Comments :	This is an abandoned well and no longer exists.
Last Date in Agency List :	2022-07-11

Map Id: T139
Direction: NW
Distance: 0.633 mi., 3343 ft.
Elevation: 86 ft.
Relative: Higher

Site Name : TOWER
30.4375, -87.241667
PENSACOLA, FL

Database(s) : [DIGITAL OBSTACLE]

Envirosite ID: 1651414
EPA ID: N/R

DIGITAL OBSTACLE

Date of Action :	2014-05-04
Action :	Change
FAA Study Number :	1972ASO00846OE
OBS Number :	12-000917
Obstacle Type :	TOWER
City Name :	PENSACOLA
State Identifier :	FL
Country Identifier :	USA
Type of Lighting :	Unknown
Verification Status :	Verified
Quantity :	1
Mark Indicator :	Marked
Above Ground Level Height (Feet) :	00200
Above Mean Sea Level Height (Feet) :	00285
Horizontal Accuracy :	+-250'
Vertical Accuracy :	+-50'
Latitude :	30 26 15.00N
Longitude :	087 14 30.00W

Map Id: 140
Direction: SSW
Distance: 0.634 mi., 3348 ft.
Elevation: 59 ft.
Relative: Lower

Site Name : LA-C-219849-1
30.418958, -87.236678
FL

Database(s) : [WELLS NW - FL]

Envirosite ID: 24095356
EPA ID: N/R

WELLS NW - FL

Permit :	LA-C-219849-1
Issue Date :	2008-05-30

Map Id: 140
Direction: SSW
Distance: 0.634 mi., 3348 ft.
Elevation: 59 ft.
Relative: Lower

Site Name : LA-C-219849-1
30.418958, -87.236678
FL

Database(s) : [WELLS NW - FL] ***(cont.)***

Envirosite ID: 24095356
EPA ID: N/R

WELLS NW - FL ***(cont.)***

Completion Date :	2008-06-09
Station ID :	239447
Legacy Number :	P200802054
Contractor License :	3124
Owner Name :	City of Pensacola Housing Dept.
Contractor Name :	Charles M Ward
Driller Name :	N/R
County :	Escambia
Section/Township/Range :	SEC: 28, TWP: 2S, RNG: 30W
Casing Depth :	90
Total Depth :	120
Diameter :	4
Compliance Number :	261122
Well Street Address :	1650 W. Jackson Street
Location Address :	1650 W. Jackson Street, Pensacola, FL
Type of Work :	New Construction
Well Use :	Irrigation - Landscape
Static Water Level (ft) :	40
Latitude :	302508.25
Longitude :	871412.04
Documents :	Click here for hyperlink provided by the agency.
Last Date in Agency List :	2019-12-17

Map Id: 141
Direction: S
Distance: 0.635 mi., 3354 ft.
Elevation: 47 ft.
Relative: Lower

Site Name : LA-C-211321-1
30.418472, -87.230129
FL

Database(s) : [WELLS NW - FL]

Envirosite ID: 24093175
EPA ID: N/R

WELLS NW - FL

Permit :	LA-C-211321-1
Issue Date :	2007-04-20
Completion Date :	2007-04-26
Station ID :	229929
Legacy Number :	P200702239
Contractor License :	3124
Owner Name :	Paul Tombell
Contractor Name :	Charles M Ward
Driller Name :	N/R
County :	Escambia
Section/Township/Range :	SEC: 28, TWP: 2S, RNG: 30W
Casing Depth :	85
Total Depth :	95
Diameter :	4
Compliance Number :	253070
Well Street Address :	1120 W. Jackson Street
Location Address :	1120 W. Jackson Street, Pensacola, FL
Type of Work :	New Construction
Well Use :	Irrigation - Landscape
Static Water Level (ft) :	45

Map Id: 141
Direction: S
Distance: 0.635 mi., 3354 ft.
Elevation: 47 ft.
Relative: Lower

Site Name : LA-C-211321-1
30.418472, -87.230129
FL

Database(s) : [WELLS NW - FL] ***(cont.)***

Envirosite ID: 24093175
EPA ID: N/R

WELLS NW - FL ***(cont.)***

Latitude :	302506.498
Longitude :	871348.463
Documents :	Click here for hyperlink provided by the agency.
Last Date in Agency List :	2019-12-17

Map Id: R142
Direction: ESE
Distance: 0.641 mi., 3385 ft.
Elevation: 60 ft.
Relative: Lower

Site Name : MO-C-284149-1
30.426734, -87.218438
FL

Database(s) : [WELLS NW - FL]

Envirosite ID: 9485272
EPA ID: N/R

WELLS NW - FL

Permit :	MO-C-284149-1
Issue Date :	2018-10-04
Completion Date :	-
Station ID :	281695
Legacy Number :	N/R
Contractor License :	9342
Owner Name :	Greater Union Baptist Church I
Contractor Name :	Stephanie Stallsmith
Driller Name :	N/R
County :	Escambia
Section/Township/Range :	SEC: 26, TWP: 2S, RNG: 30W
Casing Depth :	0
Total Depth :	0
Diameter :	0
Compliance Number :	418146
Well Street Address :	31 E Lee St
Location Address :	31 E Lee St, Pensacola, FL 32501
Type of Work :	New Construction
Well Use :	Monitoring
Static Water Level (ft) :	N/R
Latitude :	302536.2424
Longitude :	871306.3768
Documents :	N/R
Last Date in Agency List :	2019-07-30

Map Id: S143
Direction: SE
Distance: 0.642 mi., 3393 ft.
Elevation: 55 ft.
Relative: Lower

Site Name : LA-C-204039-1
30.421643, -87.221517
FL

Database(s) : [WELLS NW - FL]

Envirosite ID: 24091394
EPA ID: N/R

WELLS NW - FL

Permit :	LA-C-204039-1
Issue Date :	2006-08-04
Completion Date :	2006-08-04
Station ID :	220652
Legacy Number :	P200603759
Contractor License :	3111
Owner Name :	Elbert Jones, Jr.
Contractor Name :	Paul Branson
Driller Name :	N/R
County :	Escambia
Section/Township/Range :	SEC: 23, TWP: 2S, RNG: 30W
Casing Depth :	60
Total Depth :	80
Diameter :	4
Compliance Number :	246203
Well Street Address :	324 West Strong Street
Location Address :	324 West Strong Street, Pensacola, FL
Type of Work :	New Construction
Well Use :	Irrigation - Landscape
Static Water Level (ft) :	60
Latitude :	302517.914
Longitude :	871317.462
Documents :	Click here for hyperlink provided by the agency.
Last Date in Agency List :	2019-12-17

Map Id: W144
Direction: SW
Distance: 0.653 mi., 3447 ft.
Elevation: 78 ft.
Relative: Higher

Site Name : MO-C-265818-1 | MO-C-265820-1
30.421, -87.243111
FL

Database(s) : [WELLS NW - FL]

Envirosite ID: 24194555
EPA ID: N/R

WELLS NW - FL

Permit :	MO-C-265818-1
Issue Date :	2018-04-09
Completion Date :	2018-04-18
Station ID :	275640
Legacy Number :	W201802447
Contractor License :	2613
Owner Name :	Sandra P Taylor Trustee
Contractor Name :	Gregory W Campbell
Driller Name :	Ariel Torres
County :	Escambia
Section/Township/Range :	SEC: 28, TWP: 2S, RNG: 30W
Casing Depth :	45
Total Depth :	60
Diameter :	2
Compliance Number :	304018
Well Street Address :	2220 West Cervantes Street
Location Address :	2220 West Cervantes Street, Pensacola, FL
Type of Work :	New Construction

Map Id: W144
Direction: SW
Distance: 0.653 mi., 3447 ft.
Elevation: 78 ft.
Relative: Higher

Site Name : MO-C-265818-1 | MO-C-265820-1
30.421, -87.243111
FL

Database(s) : [WELLS NW - FL] ***(cont.)***

Envirosite ID: 24194555
EPA ID: N/R

WELLS NW - FL ***(cont.)***

Well Use :	Other
Static Water Level (ft) :	50
Latitude :	302515.6
Longitude :	871435.2
Documents :	Click here for hyperlink provided by the agency.
Last Date in Agency List :	2019-12-17

Permit :	MO-C-265820-1
Issue Date :	2018-04-09
Completion Date :	2018-04-19
Station ID :	275642
Legacy Number :	W201802449
Contractor License :	2613
Owner Name :	Sandra P Taylor Trustee
Contractor Name :	Gregory W Campbell
Driller Name :	Ariel Torres
County :	Escambia
Section/Township/Range :	SEC: 28, TWP: 2S, RNG: 30W
Casing Depth :	45
Total Depth :	60
Diameter :	2
Compliance Number :	304020
Well Street Address :	2220 West Cervantes Street
Location Address :	2220 West Cervantes Street, Pensacola, FL
Type of Work :	New Construction
Well Use :	Other
Static Water Level (ft) :	50
Latitude :	302515.6
Longitude :	871435.2
Documents :	Click here for hyperlink provided by the agency.
Last Date in Agency List :	2019-12-17

Map Id: W145
Direction: SW
Distance: 0.653 mi., 3449 ft.
Elevation: 78 ft.
Relative: Higher

Site Name : MO-C-265819-1
30.421, -87.243125
FL

Database(s) : [WELLS NW - FL]

Envirosite ID: 24194557
EPA ID: N/R

WELLS NW - FL

Permit :	MO-C-265819-1
Issue Date :	2018-04-09
Completion Date :	2018-04-18
Station ID :	275641
Legacy Number :	W201802448
Contractor License :	2613
Owner Name :	Sandra P Taylor Trustee
Contractor Name :	Gregory W Campbell
Driller Name :	Ariel Torres
County :	Escambia

Map Id: W145
Direction: SW
Distance: 0.653 mi., 3449 ft.
Elevation: 78 ft.
Relative: Higher

Site Name : MO-C-265819-1
30.421, -87.243125
FL

Database(s) : [WELLS NW - FL] ***(cont.)***

Envirosite ID: 24194557
EPA ID: N/R

WELLS NW - FL ***(cont.)***

Section/Township/Range :	SEC: 28, TWP: 2S, RNG: 30W
Casing Depth :	45
Total Depth :	60
Diameter :	2
Compliance Number :	304019
Well Street Address :	2220 West Cervantes Street
Location Address :	2220 West Cervantes Street, Pensacola, FL
Type of Work :	New Construction
Well Use :	Other
Static Water Level (ft) :	50
Latitude :	302515.6
Longitude :	871435.25
Documents :	Click here for hyperlink provided by the agency.
Last Date in Agency List :	2019-12-17

Map Id: W146
Direction: SW
Distance: 0.654 mi., 3452 ft.
Elevation: 78 ft.
Relative: Higher

Site Name : MO-C-267494-1
30.421, -87.243139
FL

Database(s) : [WELLS NW - FL]

Envirosite ID: 24202144
EPA ID: N/R

WELLS NW - FL

Permit :	MO-C-267494-1
Issue Date :	2018-07-27
Completion Date :	2018-08-10
Station ID :	279396
Legacy Number :	W201804229
Contractor License :	2613
Owner Name :	Sandra P Taylor Trustee
Contractor Name :	Gregory W Campbell
Driller Name :	Ariel Torres
County :	Escambia
Section/Township/Range :	SEC: 28, TWP: 2S, RNG: 30W
Casing Depth :	45
Total Depth :	60
Diameter :	2
Compliance Number :	305581
Well Street Address :	2220 West Cervantes Street
Location Address :	2220 West Cervantes Street, Pensacola, FL
Type of Work :	New Construction
Well Use :	Other
Static Water Level (ft) :	54
Latitude :	302515.6
Longitude :	871435.3
Documents :	Click here for hyperlink provided by the agency.
Last Date in Agency List :	2019-12-17

Map Id: R147
Direction: ESE
Distance: 0.655 mi., 3458 ft.
Elevation: 59 ft.
Relative: Lower

Site Name : MO-C-284147-1
30.425935, -87.21857
FL

Database(s) : [WELLS NW - FL]

Envirosite ID: 9485269
EPA ID: N/R

WELLS NW - FL

Permit :	MO-C-284147-1
Issue Date :	2018-10-04
Completion Date :	-
Station ID :	281693
Legacy Number :	N/R
Contractor License :	9342
Owner Name :	Edwin & Susan Hansen Trustees
Contractor Name :	Stephanie Stallsmith
Driller Name :	N/R
County :	Escambia
Section/Township/Range :	SEC: 23, TWP: 2S, RNG: 30W
Casing Depth :	0
Total Depth :	0
Diameter :	0
Compliance Number :	418141
Well Street Address :	1 W Lloyd St
Location Address :	1 W Lloyd St, Pensacola, FL 32501
Type of Work :	New Construction
Well Use :	Monitoring
Static Water Level (ft) :	N/R
Latitude :	302533.366
Longitude :	871306.852
Documents :	N/R
Last Date in Agency List :	2019-07-30

Map Id: 148
Direction: E
Distance: 0.661 mi., 3492 ft.
Elevation: 45 ft.
Relative: Lower

Site Name : MO-C-236602-1
30.428204, -87.21758
FL

Database(s) : [WELLS NW - FL]

Envirosite ID: 24190579
EPA ID: N/R

WELLS NW - FL

Permit :	MO-C-236602-1
Issue Date :	2011-12-02
Completion Date :	2011-12-05
Station ID :	247233
Legacy Number :	W201200949
Contractor License :	11172
Owner Name :	City of Pensacola
Contractor Name :	Scott Hauge
Driller Name :	Vernon Scott
County :	Escambia
Section/Township/Range :	SEC: 26, TWP: 2S, RNG: 30W
Casing Depth :	135
Total Depth :	145
Diameter :	2
Compliance Number :	276881
Well Street Address :	Guillemard & Blount Streets
Location Address :	Guillemard & Blount Streets, Pensacola, FL
Type of Work :	New Construction

Map Id: 148
Direction: E
Distance: 0.661 mi., 3492 ft.
Elevation: 45 ft.
Relative: Lower

Site Name : MO-C-236602-1
30.428204, -87.21758
FL

Database(s) : [WELLS NW - FL] ***(cont.)***

Envirosite ID: 24190579
EPA ID: N/R

WELLS NW - FL ***(cont.)***

Well Use :	Other
Static Water Level (ft) :	N/R
Latitude :	302541.536
Longitude :	871303.288
Documents :	Click here for hyperlink provided by the agency.
Last Date in Agency List :	2019-12-17

Map Id: R149
Direction: ESE
Distance: 0.661 mi., 3492 ft.
Elevation: 56 ft.
Relative: Lower

Site Name : MO-C-284148-1
30.426243, -87.218304
FL

Database(s) : [WELLS NW - FL]

Envirosite ID: 9485270
EPA ID: N/R

WELLS NW - FL

Permit :	MO-C-284148-1
Issue Date :	2018-10-04
Completion Date :	2018-10-31
Station ID :	281694
Legacy Number :	N/R
Contractor License :	9342
Owner Name :	Moulton Properties Holdings Ll
Contractor Name :	Stephanie Stallsmith
Driller Name :	Kent Fowler
County :	Escambia
Section/Township/Range :	SEC: 26, TWP: 2S, RNG: 30W
Casing Depth :	30
Total Depth :	50
Diameter :	0
Compliance Number :	418143
Well Street Address :	1300 N Palafox St
Location Address :	1300 N Palafox St, Pensacola, FL 32501
Type of Work :	New Construction
Well Use :	Monitoring
Static Water Level (ft) :	43
Latitude :	302534.4748
Longitude :	871305.8944
Documents :	N/R
Last Date in Agency List :	2019-12-17

Map Id: 150
Direction: ESE
Distance: 0.674 mi., 3558 ft.
Elevation: 79 ft.
Relative: Higher

Site Name : LA-C-205383-1
30.42315, -87.219714
FL

Database(s) : [WELLS NW - FL]

Envirosite ID: 24091754
EPA ID: N/R

WELLS NW - FL

Permit :	LA-C-205383-1
Issue Date :	2006-10-06
Completion Date :	2006-10-15
Station ID :	222080
Legacy Number :	P200700064
Contractor License :	3197
Owner Name :	Tom Sides
Contractor Name :	Matthew McGowan
Driller Name :	N/R
County :	Escambia
Section/Township/Range :	SEC: 23, TWP: 2S, RNG: 30W
Casing Depth :	70
Total Depth :	90
Diameter :	4
Compliance Number :	247469
Well Street Address :	114 West DeSoto Street
Location Address :	114 West DeSoto Street, Pensacola, FL
Type of Work :	New Construction
Well Use :	Irrigation - Landscape
Static Water Level (ft) :	70
Latitude :	302523.339
Longitude :	871310.969
Documents :	Click here for hyperlink provided by the agency.
Last Date in Agency List :	2019-12-17

Map Id: 151
Direction: E
Distance: 0.683 mi., 3605 ft.
Elevation: 46 ft.
Relative: Lower

Site Name : MO-C-43522-1 | MO-C-43524-1
30.427222, -87.2175
FL

Database(s) : [WELLS NW - FL]

Envirosite ID: 24201931
EPA ID: N/R

WELLS NW - FL

Permit :	MO-C-43522-1
Issue Date :	1986-07-21
Completion Date :	1986-09-11
Station ID :	52610
Legacy Number :	T198605137
Contractor License :	2338
Owner Name :	D E R
Contractor Name :	William H Davis
Driller Name :	N/R
County :	Escambia
Section/Township/Range :	SEC: 26, TWP: 1S, RNG: 30W
Casing Depth :	26
Total Depth :	36
Diameter :	4
Compliance Number :	94949
Well Street Address :	N Gulliuard
Location Address :	N Gulliuard, Pensacola, FL
Type of Work :	New Construction

Map Id: 151
Direction: E
Distance: 0.683 mi., 3605 ft.
Elevation: 46 ft.
Relative: Lower

Site Name : MO-C-43522-1 | MO-C-43524-1
30.427222, -87.2175
FL

Database(s) : [WELLS NW - FL] ***(cont.)***

Envirosite ID: 24201931
EPA ID: N/R

WELLS NW - FL ***(cont.)***

Well Use :	Other
Static Water Level (ft) :	21
Latitude :	302538
Longitude :	871303
Documents :	Click here for hyperlink provided by the agency.
Last Date in Agency List :	2019-12-17

Permit :	MO-C-43524-1
Issue Date :	1986-07-21
Completion Date :	1986-09-10
Station ID :	52612
Legacy Number :	T198605139
Contractor License :	2338
Owner Name :	D E R
Contractor Name :	William H Davis
Driller Name :	N/R
County :	Escambia
Section/Township/Range :	SEC: 26, TWP: 1S, RNG: 30W
Casing Depth :	105
Total Depth :	170
Diameter :	4
Compliance Number :	94951
Well Street Address :	N Gulliuard
Location Address :	N Gulliuard, Pensacola, FL
Type of Work :	New Construction
Well Use :	Other
Static Water Level (ft) :	20
Latitude :	302538
Longitude :	871303
Documents :	N/R
Last Date in Agency List :	2019-12-17

Map Id: 152
Direction: E
Distance: 0.692 mi., 3653 ft.
Elevation: 40 ft.
Relative: Lower

Site Name : MO-C-43827-1
30.429106, -87.216906
FL

Database(s) : [WELLS NW - FL]

Envirosite ID: 24209498
EPA ID: N/R

WELLS NW - FL

Permit :	MO-C-43827-1
Issue Date :	1986-08-01
Completion Date :	1986-09-10
Station ID :	53883
Legacy Number :	T198605461
Contractor License :	2338
Owner Name :	DER
Contractor Name :	William H Davis
Driller Name :	N/R
County :	Escambia

Map Id: 152
Direction: E
Distance: 0.692 mi., 3653 ft.
Elevation: 40 ft.
Relative: Lower

Site Name : MO-C-43827-1
30.429106, -87.216906
FL

Database(s) : [WELLS NW - FL] ***(cont.)***

Envirosite ID: 24209498
EPA ID: N/R

WELLS NW - FL ***(cont.)***

Section/Township/Range :	SEC: 19, TWP: 2S, RNG: 30W
Casing Depth :	145
Total Depth :	172
Diameter :	4
Compliance Number :	95237
Well Street Address :	E. Marino ST.
Location Address :	E. Marino ST., Pensacola, FL
Type of Work :	New Construction
Well Use :	Other
Static Water Level (ft) :	54
Latitude :	302544.78
Longitude :	871300.86
Documents :	N/R
Last Date in Agency List :	2019-12-17

Map Id: X153
Direction: NNW
Distance: 0.695 mi., 3673 ft.
Elevation: 82 ft.
Relative: Higher

Site Name : AAD4907
30.441671, -87.235459
PENSACOLA, FL

Database(s) : [WELLS - FL]

Envirosite ID: 8320905
EPA ID: N/R

WELLS - FL

Florida Unique Well ID :	AAD4907
Well Type :	Irrigation or other Non-potable well
Well Name :	ESCAMBIA COUNTY EMERGENCY MNGT
Status :	INACTIVE
Well Address :	1700 W LEONARD ST, PENSACOLA, 32501
Well County :	ESCAMBIA
Well Owner Name :	N/R
Phone :	N/R
Phone Extension :	N/R
Casing Material :	Galvanized
Well Depth :	N/R
Length :	N/R
Diameter :	12
Sanitary Seal :	Yes
Permit Number :	N/R
Location ID :	294952
Location Method :	DGPS = Differentially Corrected GPS
Project ID :	SUPER
Insp Name :	N/R
Insp CHD :	N/R
Request Number :	N/R
Property ID :	N/R
GPS ID :	294952
Water Supply Restoration Program ID :	170002801
Water Supply Restoration Program Action:	NO ACTION AT THIS TIME
Potable Status :	NON-POTABLE
Resident Type :	N/R

Map Id: X153
Direction: NNW
Distance: 0.695 mi., 3673 ft.
Elevation: 82 ft.
Relative: Higher

Site Name : AAD4907
30.441671, -87.235459
PENSACOLA, FL

Database(s) : [WELLS - FL] ***(cont.)***

Envirosite ID: 8320905
EPA ID: N/R

WELLS - FL ***(cont.)***

Other Well ID :	N/R
Software :	N/R
Streetside :	N/R
Agency :	N/R
Parcel ID :	N/R
PWS Design :	N/R
PWS Verify :	0
HAE (Height Above Ellipsoid) :	25.85
GPS Date :	2000-11-22
Large PWS Well :	0
Datum :	WS1984
Latitude :	30.441671
Longitude :	-87.235459
Comments :	GAC filter installed by DEP and well will remain inactive except in event of emergency. Previously known as 170002801
Last Date in Agency List :	2022-07-11

Map Id: X154
Direction: NNW
Distance: 0.704 mi., 3720 ft.
Elevation: 78 ft.
Relative: Higher

Site Name : RR-A-268099-1
30.441967, -87.234884
FL

Database(s) : [WELLS NW - FL]

Envirosite ID: 24232013
EPA ID: N/R

WELLS NW - FL

Permit :	RR-A-268099-1
Issue Date :	2018-09-11
Completion Date :	2018-09-12
Station ID :	281295
Legacy Number :	W201804871
Contractor License :	3241
Owner Name :	Escambia County
Contractor Name :	Corey Milton
Driller Name :	WILLIAM WALKER
County :	Escambia
Section/Township/Range :	SEC: 17, TWP: 2S, RNG: 30W
Casing Depth :	22
Total Depth :	22
Diameter :	0
Compliance Number :	306151
Well Street Address :	1200 W Leonard St
Location Address :	1200 W Leonard St, Pensacola, FL 32501
Type of Work :	Abandonment
Well Use :	Remediation - Recovery
Static Water Level (ft) :	N/R
Latitude :	302631.0812
Longitude :	871405.5824
Documents :	Click here for hyperlink provided by the agency.
Last Date in Agency List :	2019-12-17

Map Id: X155
Direction: NNW
Distance: 0.707 mi., 3733 ft.
Elevation: 81 ft.
Relative: Higher

Site Name : RR-A-268101-1
30.4418, -87.235606
FL

Database(s) : [WELLS NW - FL]

Envirosite ID: 24232015
EPA ID: N/R

WELLS NW - FL

Permit :	RR-A-268101-1
Issue Date :	2018-09-11
Completion Date :	2018-09-12
Station ID :	281372
Legacy Number :	W201804874
Contractor License :	3241
Owner Name :	Escambia County
Contractor Name :	Corey Milton
Driller Name :	William Walker
County :	Escambia
Section/Township/Range :	SEC: 17, TWP: 2S, RNG: 30W
Casing Depth :	7
Total Depth :	17
Diameter :	0
Compliance Number :	306153
Well Street Address :	1200 Leonard Street West
Location Address :	1200 Leonard Street West, Pensacola, FL 32501
Type of Work :	Abandonment
Well Use :	Remediation - Recovery
Static Water Level (ft) :	N/R
Latitude :	302630.48
Longitude :	871408.1816
Documents :	Click here for hyperlink provided by the agency.
Last Date in Agency List :	2019-12-17

Map Id: 156
Direction: SSW
Distance: 0.707 mi., 3735 ft.
Elevation: 71 ft.
Relative: Higher

Site Name : LA-C-91274-1
30.418056, -87.2375
FL

Database(s) : [WELLS NW - FL]

Envirosite ID: 24135151
EPA ID: N/R

WELLS NW - FL

Permit :	LA-C-91274-1
Issue Date :	1993-06-10
Completion Date :	1993-07-07
Station ID :	102191
Legacy Number :	T199305237
Contractor License :	2271
Owner Name :	Linda Lael
Contractor Name :	Vic C Wallace
Driller Name :	N/R
County :	Escambia
Section/Township/Range :	SEC: 30, TWP: 2S, RNG: 30W
Casing Depth :	70
Total Depth :	80
Diameter :	4
Compliance Number :	139929
Well Street Address :	1501 E. Lloyd St.
Location Address :	1501 E. Lloyd St., Pensacola, FL
Type of Work :	New Construction

Map Id: 156
Direction: SSW
Distance: 0.707 mi., 3735 ft.
Elevation: 71 ft.
Relative: Higher

Site Name : LA-C-91274-1
30.418056, -87.2375
FL

Database(s) : [WELLS NW - FL] ***(cont.)***

Envirosite ID: 24135151
EPA ID: N/R

WELLS NW - FL ***(cont.)***

Well Use :	Irrigation - Landscape
Static Water Level (ft) :	60
Latitude :	302505
Longitude :	871415
Documents :	Click here for hyperlink provided by the agency.
Last Date in Agency List :	2019-12-17

Map Id: X157
Direction: NNW
Distance: 0.727 mi., 3837 ft.
Elevation: 76 ft.
Relative: Higher

Site Name : 170002801
1700 W LEONARDS ST
PENSACOLA, FL

Database(s) : [WELLS - FL]

Envirosite ID: 8301100
EPA ID: N/R

WELLS - FL

Florida Unique Well ID :	170002801
Well Type :	Limited Use PWS Well
Well Name :	N/R
Status :	RETAGGED
Well Address :	1700 W LEONARDS ST, PENSACOLA, 32501
Well County :	ESCAMBIA
Well Owner Name :	N/R
Phone :	N/R
Phone Extension :	N/R
Casing Material :	N/R
Well Depth :	N/R
Length :	N/R
Diameter :	0
Sanitary Seal :	N/R
Permit Number :	N/R
Location ID :	422610
Location Method :	DGPS = Differentially Corrected GPS
Project ID :	ANDREW
Insp Name :	N/R
Insp CHD :	N/R
Request Number :	N/R
Property ID :	N/R
GPS ID :	422610
Water Supply Restoration Program ID :	N/R
Water Supply Restoration Program Action:	N/R
Potable Status :	POTABLE
Resident Type :	N/R
Other Well ID :	N/R
Software :	N/R
Streetside :	N/R
Agency :	N/R
Parcel ID :	N/R
PWS Design :	N/R
PWS Verify :	0
HAE (Height Above Ellipsoid) :	N/R

Map Id: X157
Direction: NNW
Distance: 0.727 mi., 3837 ft.
Elevation: 76 ft.
Relative: Higher

Site Name : 170002801
1700 W LEONARDS ST
PENSACOLA, FL

Database(s) : [WELLS - FL] ***(cont.)***

Envirosite ID: 8301100
EPA ID: N/R

WELLS - FL ***(cont.)***

GPS Date :	N/R
Large PWS Well :	0
Datum :	WS1984
Latitude :	30.442267
Longitude :	-87.235028
Comments :	GAC filter installed by DEP and well will remain inactive except in event of emergency. Retagged to AAD4907
Last Date in Agency List :	2022-07-11

Map Id: 158
Direction: W
Distance: 0.728 mi., 3846 ft.
Elevation: 83 ft.
Relative: Higher

Site Name : LA-C-211189-1
30.429975, -87.248951
FL

Database(s) : [WELLS NW - FL]

Envirosite ID: 24102290
EPA ID: N/R

WELLS NW - FL

Permit :	LA-C-211189-1
Issue Date :	2007-04-13
Completion Date :	2007-06-01
Station ID :	227666
Legacy Number :	P200702168
Contractor License :	3025
Owner Name :	Escambia Park & Rec
Contractor Name :	Alan Ard
Driller Name :	N/R
County :	Escambia
Section/Township/Range :	SEC: 31, TWP: 2S, RNG: 30W
Casing Depth :	120
Total Depth :	160
Diameter :	4
Compliance Number :	252946
Well Street Address :	1704 N. "W" Street
Location Address :	1704 N. "W" Street, Pensacola, FL
Type of Work :	New Construction
Well Use :	Irrigation - Landscape
Static Water Level (ft) :	75
Latitude :	302547.909
Longitude :	871456.224
Documents :	Click here for hyperlink provided by the agency.
Last Date in Agency List :	2019-12-17

Map Id: X159
Direction: NNW
Distance: 0.729 mi., 3851 ft.
Elevation: 76 ft.
Relative: Higher

Site Name : RR-A-268102-1
30.442272, -87.235162
FL

Database(s) : [WELLS NW - FL]

Envirosite ID: 24226850
EPA ID: N/R

WELLS NW - FL

Permit :	RR-A-268102-1
Issue Date :	2018-09-11
Completion Date :	2018-09-13
Station ID :	281373
Legacy Number :	W201804875
Contractor License :	3241
Owner Name :	Escambia County
Contractor Name :	Corey Milton
Driller Name :	William Walker
County :	Escambia
Section/Township/Range :	SEC: 17, TWP: 2S, RNG: 30W
Casing Depth :	48
Total Depth :	58
Diameter :	0
Compliance Number :	333033
Well Street Address :	1200 Leonard Street West
Location Address :	1200 Leonard Street West, Pensacola, FL 32501
Type of Work :	Abandonment
Well Use :	Remediation - Recovery
Static Water Level (ft) :	N/R
Latitude :	302632.1792
Longitude :	871406.5832
Documents :	Click here for hyperlink provided by the agency.
Last Date in Agency List :	2019-12-17

Map Id: X160
Direction: NNW
Distance: 0.734 mi., 3877 ft.
Elevation: 73 ft.
Relative: Higher

Site Name : MO-C-290520-1
30.442527, -87.234384
FL

Database(s) : [WELLS NW - FL]

Envirosite ID: 31192629
EPA ID: N/R

WELLS NW - FL

Permit :	MO-C-290520-1
Issue Date :	2019-12-11
Completion Date :	2019-12-26
Station ID :	289969
Legacy Number :	N/R
Contractor License :	3241
Owner Name :	Escambia County
Contractor Name :	Corey Milton
Driller Name :	William Walker
County :	Escambia
Section/Township/Range :	SEC: 17, TWP: 2S, RNG: 30W
Casing Depth :	15
Total Depth :	25
Diameter :	0
Compliance Number :	433269
Well Street Address :	1200 Leonard Street West
Location Address :	1200 Leonard Street West, Pensacola, FL 32501
Type of Work :	New Construction

Map Id: X160
Direction: NNW
Distance: 0.734 mi., 3877 ft.
Elevation: 73 ft.
Relative: Higher

Site Name : MO-C-290520-1
30.442527, -87.234384
FL

Database(s) : [WELLS NW - FL] ***(cont.)***

Envirosite ID: 31192629
EPA ID: N/R

WELLS NW - FL ***(cont.)***

Well Use :	Monitoring
Static Water Level (ft) :	20
Latitude :	302633.0981
Longitude :	871403.7824
Documents :	Click here for hyperlink provided by the agency.
Last Date in Agency List :	2020-02-25

Permit :	MO-C-290520-1
Issue Date :	2019-12-11
Completion Date :	2019-12-26
Station ID :	289968
Legacy Number :	N/R
Contractor License :	3241
Owner Name :	Escambia County
Contractor Name :	Corey Milton
Driller Name :	William Walker
County :	Escambia
Section/Township/Range :	SEC: 17, TWP: 2S, RNG: 30W
Casing Depth :	0
Total Depth :	22
Diameter :	0
Compliance Number :	433269
Well Street Address :	1200 Leonard Street West
Location Address :	1200 Leonard Street West, Pensacola, FL 32501
Type of Work :	New Construction
Well Use :	Monitoring
Static Water Level (ft) :	20
Latitude :	302633.0981
Longitude :	871403.7824
Documents :	Click here for hyperlink provided by the agency.
Last Date in Agency List :	2020-02-25

Map Id: X161
Direction: NNW
Distance: 0.735 mi., 3880 ft.
Elevation: 74 ft.
Relative: Higher

Site Name : MO-C-294810-1
30.442412, -87.23493
FL

Database(s) : [WELLS NW - FL]

Envirosite ID: 35884823
EPA ID: N/R

WELLS NW - FL

Permit :	MO-C-294810-1
Issue Date :	2020-08-21
Completion Date :	2020-08-27
Station ID :	296572
Legacy Number :	N/R
Contractor License :	3241
Owner Name :	Escambia County
Contractor Name :	Corey Milton
Driller Name :	William Walker
County :	Escambia

Map Id: X161
Direction: NNW
Distance: 0.735 mi., 3880 ft.
Elevation: 74 ft.
Relative: Higher

Site Name : MO-C-294810-1
30.442412, -87.23493
FL

Database(s) : [WELLS NW - FL] ***(cont.)***

Envirosite ID: 35884823
EPA ID: N/R

WELLS NW - FL ***(cont.)***

Section/Township/Range :	SEC: 17, TWP: 2S, RNG: 30W
Casing Depth :	15
Total Depth :	25
Diameter :	0
Compliance Number :	440648
Well Street Address :	1200 Leonard Street West
Location Address :	1200 Leonard Street West, Pensacola, FL 32501
Type of Work :	New Construction
Well Use :	Monitoring
Static Water Level (ft) :	17
Latitude :	302632.682
Longitude :	871405.7479
Documents :	Click here for hyperlink provided by the agency.
Last Date in Agency List :	2020-12-05

Permit :	MO-C-294810-1
Issue Date :	2020-08-21
Completion Date :	2020-08-27
Station ID :	297493
Legacy Number :	N/R
Contractor License :	3241
Owner Name :	Escambia County
Contractor Name :	Corey Milton
Driller Name :	William Walker
County :	Escambia
Section/Township/Range :	SEC: 17, TWP: 2S, RNG: 30W
Casing Depth :	15
Total Depth :	25
Diameter :	0
Compliance Number :	440648
Well Street Address :	1200 Leonard Street West
Location Address :	1200 Leonard Street West, Pensacola, FL 32501
Type of Work :	New Construction
Well Use :	Monitoring
Static Water Level (ft) :	17
Latitude :	302632.682
Longitude :	871405.7479
Documents :	Click here for hyperlink provided by the agency.
Last Date in Agency List :	2020-12-05

Map Id: X162
Direction: NNW
Distance: 0.735 mi., 3881 ft.
Elevation: 76 ft.
Relative: Higher

Site Name : RR-A-268096-1
30.442322, -87.235296
FL

Database(s) : [WELLS NW - FL]

Envirosite ID: 24226846
EPA ID: N/R

WELLS NW - FL

Permit :	RR-A-268096-1
Issue Date :	2018-09-11

Map Id: X162
Direction: NNW
Distance: 0.735 mi., 3881 ft.
Elevation: 76 ft.
Relative: Higher

Site Name : RR-A-268096-1
30.442322, -87.235296
FL

Database(s) : [WELLS NW - FL] ***(cont.)***

Envirosite ID: 24226846
EPA ID: N/R

WELLS NW - FL ***(cont.)***

Completion Date :	2018-09-12
Station ID :	281292
Legacy Number :	W201804868
Contractor License :	3241
Owner Name :	Escambia County
Contractor Name :	Corey Milton
Driller Name :	William Walker
County :	Escambia
Section/Township/Range :	SEC: 17, TWP: 2S, RNG: 30W
Casing Depth :	10
Total Depth :	20
Diameter :	0
Compliance Number :	306148
Well Street Address :	1200Leonard Street West
Location Address :	1200Leonard Street West, Pensacola, FL 32501
Type of Work :	Abandonment
Well Use :	Remediation - Recovery
Static Water Level (ft) :	N/R
Latitude :	302632.3592
Longitude :	871407.0656
Documents :	Click here for hyperlink provided by the agency.
Last Date in Agency List :	2019-12-17

Map Id: X163
Direction: NNW
Distance: 0.736 mi., 3884 ft.
Elevation: 76 ft.
Relative: Higher

Site Name : RR-A-268097-1
30.442328, -87.235301
FL

Database(s) : [WELLS NW - FL]

Envirosite ID: 24232012
EPA ID: N/R

WELLS NW - FL

Permit :	RR-A-268097-1
Issue Date :	2018-09-11
Completion Date :	2018-09-12
Station ID :	281293
Legacy Number :	W201804869
Contractor License :	3241
Owner Name :	Escambia County
Contractor Name :	Corey Milton
Driller Name :	Willilam Walker
County :	Escambia
Section/Township/Range :	SEC: 17, TWP: 2S, RNG: 30W
Casing Depth :	7
Total Depth :	17
Diameter :	0
Compliance Number :	306149
Well Street Address :	1200 Leonard Street West
Location Address :	1200 Leonard Street West, Pensacola, FL 32501
Type of Work :	Abandonment
Well Use :	Remediation - Recovery
Static Water Level (ft) :	N/R

Map Id: X163
Direction: NNW
Distance: 0.736 mi., 3884 ft.
Elevation: 76 ft.
Relative: Higher

Site Name : RR-A-268097-1
30.442328, -87.235301
FL

Database(s) : [WELLS NW - FL] ***(cont.)***

Envirosite ID: 24232012
EPA ID: N/R

WELLS NW - FL ***(cont.)***

Latitude :	302632.3808
Longitude :	871407.0836
Documents :	Click here for hyperlink provided by the agency.
Last Date in Agency List :	2019-12-17

Map Id: Y164
Direction: WSW
Distance: 0.737 mi., 3892 ft.
Elevation: 79 ft.
Relative: Higher

Site Name : MO-A-241808-1 | MO-A-241809-1
30.421139, -87.2455
FL

Database(s) : [WELLS NW - FL]

Envirosite ID: 24152810
EPA ID: N/R

WELLS NW - FL

Permit :	MO-A-241808-1
Issue Date :	2012-12-06
Completion Date :	2012-12-11
Station ID :	253263
Legacy Number :	W201300738
Contractor License :	2613
Owner Name :	Cindy Vo
Contractor Name :	Gregory W Campbell
Driller Name :	Ariel Torres
County :	Escambia
Section/Township/Range :	SEC: 28, TWP: 2S, RNG: 30W
Casing Depth :	70
Total Depth :	70
Diameter :	2
Compliance Number :	281752
Well Street Address :	2416 W Cervantes Street
Location Address :	2416 W Cervantes Street, Pensacola, FL
Type of Work :	Abandonment
Well Use :	Other
Static Water Level (ft) :	N/R
Latitude :	302516.1
Longitude :	871443.8
Documents :	Click here for hyperlink provided by the agency.
Last Date in Agency List :	2019-12-17

Permit :	MO-A-241809-1
Issue Date :	2012-12-06
Completion Date :	2012-12-11
Station ID :	253264
Legacy Number :	W201300739
Contractor License :	2613
Owner Name :	Cindy Vo
Contractor Name :	Gregory W Campbell
Driller Name :	Ariel Torres
County :	Escambia
Section/Township/Range :	SEC: 28, TWP: 2S, RNG: 30W
Casing Depth :	70

Map Id: Y164
Direction: WSW
Distance: 0.737 mi., 3892 ft.
Elevation: 79 ft.
Relative: Higher

Site Name : MO-A-241808-1 | MO-A-241809-1
30.421139, -87.2455
FL

Database(s) : [WELLS NW - FL] ***(cont.)***

Envirosite ID: 24152810
EPA ID: N/R

WELLS NW - FL ***(cont.)***

Total Depth :	70
Diameter :	2
Compliance Number :	281753
Well Street Address :	2416 W Cervantes Street
Location Address :	2416 W Cervantes Street, Pensacola, FL
Type of Work :	Abandonment
Well Use :	Other
Static Water Level (ft) :	N/R
Latitude :	302516.1
Longitude :	871443.8
Documents :	Click here for hyperlink provided by the agency.
Last Date in Agency List :	2019-12-17

Map Id: Y165
Direction: WSW
Distance: 0.737 mi., 3894 ft.
Elevation: 79 ft.
Relative: Higher

Site Name : MO-A-241810-1
30.421119, -87.245486
FL

Database(s) : [WELLS NW - FL]

Envirosite ID: 24143757
EPA ID: N/R

WELLS NW - FL

Permit :	MO-A-241810-1
Issue Date :	2012-12-06
Completion Date :	2012-12-11
Station ID :	253265
Legacy Number :	W201300740
Contractor License :	2613
Owner Name :	Cindy Vo
Contractor Name :	Gregory W Campbell
Driller Name :	Ariel Torres
County :	Escambia
Section/Township/Range :	SEC: 28, TWP: 2S, RNG: 30W
Casing Depth :	70
Total Depth :	70
Diameter :	2
Compliance Number :	281754
Well Street Address :	2416 W Cervantes Street
Location Address :	2416 W Cervantes Street, Pensacola, FL
Type of Work :	Abandonment
Well Use :	Other
Static Water Level (ft) :	N/R
Latitude :	302516.03
Longitude :	871443.75
Documents :	Click here for hyperlink provided by the agency.
Last Date in Agency List :	2019-12-17

Map Id: Y166
Direction: WSW
Distance: 0.738 mi., 3897 ft.
Elevation: 79 ft.
Relative: Higher

Site Name : MO-A-241807-1
30.421119, -87.2455
FL

Database(s) : [WELLS NW - FL]

Envirosite ID: 24152809
EPA ID: N/R

WELLS NW - FL

Permit :	MO-A-241807-1
Issue Date :	2012-12-06
Completion Date :	2012-12-11
Station ID :	253148
Legacy Number :	W201300737
Contractor License :	2613
Owner Name :	Cindy Vo
Contractor Name :	Gregory W Campbell
Driller Name :	Ariel Torres
County :	Escambia
Section/Township/Range :	SEC: 28, TWP: 2S, RNG: 30W
Casing Depth :	70
Total Depth :	70
Diameter :	2
Compliance Number :	281751
Well Street Address :	2416 W Cervantes Street
Location Address :	2416 W Cervantes Street, Pensacola, FL
Type of Work :	Abandonment
Well Use :	Other
Static Water Level (ft) :	N/R
Latitude :	302516.03
Longitude :	871443.8
Documents :	Click here for hyperlink provided by the agency.
Last Date in Agency List :	2019-12-17

Map Id: 167
Direction: NE
Distance: 0.738 mi., 3898 ft.
Elevation: 68 ft.
Relative: Higher

Site Name : POLE
30.439633, -87.220717
PENSACOLA, FL

Database(s) : [DIGITAL OBSTACLE]

Envirosite ID: 1714308
EPA ID: N/R

DIGITAL OBSTACLE

Date of Action :	2018-01-26
Action :	Add
FAA Study Number :	2014ASO04811OE
OBS Number :	12-099346
Obstacle Type :	POLE
City Name :	PENSACOLA
State Identifier :	FL
Country Identifier :	USA
Type of Lighting :	None
Verification Status :	Unverified
Quantity :	1
Mark Indicator :	None
Above Ground Level Height (Feet) :	00163
Above Mean Sea Level Height (Feet) :	00231
Horizontal Accuracy :	+-250'
Vertical Accuracy :	+-50'
Latitude :	30 26 22.68N
Longitude :	087 13 14.58W

Map Id: X168
Direction: NNW
Distance: 0.739 mi., 3902 ft.
Elevation: 74 ft.
Relative: Higher

Site Name : RR-A-268095-1
30.442494, -87.234856
FL

Database(s) : [WELLS NW - FL]

Envirosite ID: 24232011
EPA ID: N/R

WELLS NW - FL

Permit :	RR-A-268095-1
Issue Date :	2018-09-11
Completion Date :	2018-09-17
Station ID :	281291
Legacy Number :	W201804867
Contractor License :	3241
Owner Name :	Escambia County
Contractor Name :	Corey Milton
Driller Name :	Willliam Walker
County :	Escambia
Section/Township/Range :	SEC: 17, TWP: 2S, RNG: 30W
Casing Depth :	7
Total Depth :	17
Diameter :	0
Compliance Number :	306147
Well Street Address :	1200 Leonard Street West
Location Address :	1200 Leonard Street West, Pensacola, FL 32501
Type of Work :	Abandonment
Well Use :	Remediation - Recovery
Static Water Level (ft) :	N/R
Latitude :	302632.9784
Longitude :	871405.4816
Documents :	Click here for hyperlink provided by the agency.
Last Date in Agency List :	2019-12-17

Map Id: X169
Direction: N
Distance: 0.741 mi., 3913 ft.
Elevation: 73 ft.
Relative: Higher

Site Name : MO-C-290520-1
30.442629, -87.234384
FL

Database(s) : [WELLS NW - FL]

Envirosite ID: 31192628
EPA ID: N/R

WELLS NW - FL

Permit :	MO-C-290520-1
Issue Date :	2019-12-11
Completion Date :	2019-12-26
Station ID :	289432
Legacy Number :	N/R
Contractor License :	3241
Owner Name :	Escambia County
Contractor Name :	Corey Milton
Driller Name :	William Walker
County :	Escambia
Section/Township/Range :	SEC: 17, TWP: 2S, RNG: 30W
Casing Depth :	0
Total Depth :	22
Diameter :	0
Compliance Number :	433269
Well Street Address :	1200 Leonard Street West
Location Address :	1200 Leonard Street West, Pensacola, FL 32501
Type of Work :	New Construction

Map Id: X169
Direction: N
Distance: 0.741 mi., 3913 ft.
Elevation: 73 ft.
Relative: Higher

Site Name : MO-C-290520-1
30.442629, -87.234384
FL

Database(s) : [WELLS NW - FL] ***(cont.)***

Envirosite ID: 31192628
EPA ID: N/R

WELLS NW - FL ***(cont.)***

Well Use :	Monitoring
Static Water Level (ft) :	20
Latitude :	302633.4644
Longitude :	871403.7824
Documents :	Click here for hyperlink provided by the agency.
Last Date in Agency List :	2020-02-25

Map Id: Y170
Direction: WSW
Distance: 0.741 mi., 3913 ft.
Elevation: 80 ft.
Relative: Higher

Site Name : SI-A-240688-1 | SI-C-240687-1
30.421056, -87.2455
FL

Database(s) : [WELLS NW - FL]

Envirosite ID: 24227218
EPA ID: N/R

WELLS NW - FL

Permit :	SI-A-240688-1
Issue Date :	2012-08-21
Completion Date :	2012-08-27
Station ID :	251742
Legacy Number :	W201205261
Contractor License :	2613
Owner Name :	Cindy Vo
Contractor Name :	Gregory W Campbell
Driller Name :	Chris Burger
County :	Escambia
Section/Township/Range :	SEC: 28, TWP: 2S, RNG: 30W
Casing Depth :	60
Total Depth :	60
Diameter :	2
Compliance Number :	280703
Well Street Address :	2416 West Cervantes Street
Location Address :	2416 West Cervantes Street, Pensacola, FL
Type of Work :	Abandonment
Well Use :	Other
Static Water Level (ft) :	N/R
Latitude :	302515.8
Longitude :	871443.8
Documents :	Click here for hyperlink provided by the agency.
Last Date in Agency List :	2019-12-17

Permit :	SI-C-240687-1
Issue Date :	2012-08-21
Completion Date :	2012-08-27
Station ID :	252119
Legacy Number :	W201205262
Contractor License :	2613
Owner Name :	Vo
Contractor Name :	Gregory W Campbell
Driller Name :	Chris Burger
County :	Escambia

Map Id: Y170
Direction: WSW
Distance: 0.741 mi., 3913 ft.
Elevation: 80 ft.
Relative: Higher

Site Name : SI-A-240688-1 | SI-C-240687-1
30.421056, -87.2455
FL

Database(s) : [WELLS NW - FL] ***(cont.)***

Envirosite ID: 24227218
EPA ID: N/R

WELLS NW - FL ***(cont.)***

Section/Township/Range :	SEC: 28, TWP: 2S, RNG: 30W
Casing Depth :	60
Total Depth :	60
Diameter :	2
Compliance Number :	280702
Well Street Address :	2416 West Cervantes Street
Location Address :	2416 West Cervantes Street, Pensacola, FL
Type of Work :	New Construction
Well Use :	Other
Static Water Level (ft) :	N/R
Latitude :	302515.8
Longitude :	871443.8
Documents :	Click here for hyperlink provided by the agency.
Last Date in Agency List :	2019-12-17

Map Id: 171
Direction: SSW
Distance: 0.744 mi., 3931 ft.
Elevation: 57 ft.
Relative: Lower

Site Name : HS-C-52312-1
30.417222, -87.236111
FL

Database(s) : [WELLS NW - FL]

Envirosite ID: 24072469
EPA ID: N/R

WELLS NW - FL

Permit :	HS-C-52312-1
Issue Date :	1987-07-30
Completion Date :	1987-09-08
Station ID :	61717
Legacy Number :	T198707682
Contractor License :	2576
Owner Name :	Bo H. Bagenholm
Contractor Name :	Terry Woodward
Driller Name :	N/R
County :	Escambia
Section/Township/Range :	SEC: 30, TWP: 2S, RNG: 30W
Casing Depth :	55
Total Depth :	70
Diameter :	4
Compliance Number :	103228
Well Street Address :	4 Hide Park Road
Location Address :	4 Hide Park Road, Pensacola, FL
Type of Work :	New Construction
Well Use :	Other
Static Water Level (ft) :	6
Latitude :	302502
Longitude :	871410
Documents :	Click here for hyperlink provided by the agency.
Last Date in Agency List :	2019-12-17

Map Id: X172
Direction: NNW
Distance: 0.752 mi., 3969 ft.
Elevation: 75 ft.
Relative: Higher

Site Name : TOWER
30.4425, -87.235556
PENSACOLA, FL

Database(s) : [DIGITAL OBSTACLE]

Envirosite ID: 1648557
EPA ID: N/R

DIGITAL OBSTACLE

Date of Action :	2014-05-18
Action :	Change
FAA Study Number :	1988ASO00651OE
OBS Number :	12-000259
Obstacle Type :	TOWER
City Name :	PENSACOLA
State Identifier :	FL
Country Identifier :	USA
Type of Lighting :	Medium Intensity White Strobe
Verification Status :	Verified
Quantity :	1
Mark Indicator :	None
Above Ground Level Height (Feet) :	00202
Above Mean Sea Level Height (Feet) :	00282
Horizontal Accuracy :	+-500'
Vertical Accuracy :	+-50'
Latitude :	30 26 33.00N
Longitude :	087 14 08.00W

Map Id: Z173
Direction: N
Distance: 0.757 mi., 3997 ft.
Elevation: 73 ft.
Relative: Higher

Site Name : OT-A-268107-1 | OT-A-268108-1 | OT-A-268109-1
30.442911, -87.234134
FL

Database(s) : [WELLS NW - FL]

Envirosite ID: 24221364
EPA ID: N/R

WELLS NW - FL

Permit :	OT-A-268107-1
Issue Date :	2018-09-11
Completion Date :	2018-09-12
Station ID :	281375
Legacy Number :	W201804879
Contractor License :	3241
Owner Name :	Escambia County
Contractor Name :	Corey Milton
Driller Name :	WILLIAM WALKER
County :	Escambia
Section/Township/Range :	SEC: 17, TWP: 2S, RNG: 30W
Casing Depth :	20
Total Depth :	30
Diameter :	0
Compliance Number :	306158
Well Street Address :	1200 West Leonard Street
Location Address :	1200 West Leonard Street, Pensacola, FL 32501
Type of Work :	Abandonment
Well Use :	Other
Static Water Level (ft) :	N/R
Latitude :	302634.4796
Longitude :	871402.8824
Documents :	Click here for hyperlink provided by the agency.

Map Id: Z173
Direction: N
Distance: 0.757 mi., 3997 ft.
Elevation: 73 ft.
Relative: Higher

Site Name : OT-A-268107-1 | OT-A-268108-1 | OT-A-268109-1
30.442911, -87.234134
FL

Database(s) : [WELLS NW - FL] ***(cont.)***

Envirosite ID: 24221364
EPA ID: N/R

WELLS NW - FL ***(cont.)***

Last Date in Agency List :	2019-12-17

Permit :	OT-A-268108-1
Issue Date :	2018-09-11
Completion Date :	2018-09-12
Station ID :	281376
Legacy Number :	W201804880
Contractor License :	3241
Owner Name :	Escambia County
Contractor Name :	Corey Milton
Driller Name :	WILLIAM WALKER
County :	Escambia
Section/Township/Range :	SEC: 17, TWP: 2S, RNG: 30W
Casing Depth :	20
Total Depth :	30
Diameter :	0
Compliance Number :	306159
Well Street Address :	1200 W Leonard St
Location Address :	1200 W Leonard St, Pensacola, FL 32501
Type of Work :	Abandonment
Well Use :	Other
Static Water Level (ft) :	N/R
Latitude :	302634.4796
Longitude :	871402.8824
Documents :	Click here for hyperlink provided by the agency.
Last Date in Agency List :	2019-12-17

Permit :	OT-A-268109-1
Issue Date :	2018-09-11
Completion Date :	2018-09-12
Station ID :	281377
Legacy Number :	W201804881
Contractor License :	3241
Owner Name :	Escambia County
Contractor Name :	Corey Milton
Driller Name :	William Walker
County :	Escambia
Section/Township/Range :	SEC: 17, TWP: 2S, RNG: 30W
Casing Depth :	20
Total Depth :	30
Diameter :	0
Compliance Number :	306160
Well Street Address :	1200 W Leonard St
Location Address :	1200 W Leonard St, Pensacola, FL 32501
Type of Work :	Abandonment
Well Use :	Other
Static Water Level (ft) :	23
Latitude :	302634.4796
Longitude :	871402.8824
Documents :	Click here for hyperlink provided by the agency.
Last Date in Agency List :	2019-12-17

Map Id: Z174
Direction: N
Distance: 0.757 mi., 3999 ft.
Elevation: 73 ft.
Relative: Higher

Site Name : OT-A-268111-1 | OT-A-268112-1 | OT-A-268113-1
30.442917, -87.234139
FL

Database(s) : [WELLS NW - FL]

Envirosite ID: 24221368
EPA ID: N/R

WELLS NW - FL

Permit :	OT-A-268111-1
Issue Date :	2018-09-11
Completion Date :	2018-09-12
Station ID :	281379
Legacy Number :	W201804883
Contractor License :	3241
Owner Name :	Escambia County
Contractor Name :	Corey Milton
Driller Name :	WILLLIAM WALKER
County :	Escambia
Section/Township/Range :	SEC: 17, TWP: 2S, RNG: 30W
Casing Depth :	0
Total Depth :	30
Diameter :	0
Compliance Number :	306162
Well Street Address :	1200 W Leonard St
Location Address :	1200 W Leonard St, Pensacola, FL 32501
Type of Work :	Abandonment
Well Use :	Other
Static Water Level (ft) :	17
Latitude :	302634.5012
Longitude :	871402.9004
Documents :	Click here for hyperlink provided by the agency.
Last Date in Agency List :	2019-12-17

Permit :	OT-A-268112-1
Issue Date :	2018-09-11
Completion Date :	2018-09-12
Station ID :	281381
Legacy Number :	W201804885
Contractor License :	3241
Owner Name :	Escambia County
Contractor Name :	Corey Milton
Driller Name :	WILLIAM WALKER
County :	Escambia
Section/Township/Range :	SEC: 17, TWP: 2S, RNG: 30W
Casing Depth :	15
Total Depth :	30
Diameter :	0
Compliance Number :	306163
Well Street Address :	1200 W Leonard St
Location Address :	1200 W Leonard St, Pensacola, FL 32501
Type of Work :	Abandonment
Well Use :	Other
Static Water Level (ft) :	17
Latitude :	302634.5012
Longitude :	871402.9004
Documents :	Click here for hyperlink provided by the agency.
Last Date in Agency List :	2019-12-17

Permit :	OT-A-268113-1
Issue Date :	2018-09-11
Completion Date :	2018-09-12
Station ID :	281382

Map Id: Z174
Direction: N
Distance: 0.757 mi., 3999 ft.
Elevation: 73 ft.
Relative: Higher

Site Name : OT-A-268111-1 | OT-A-268112-1 | OT-A-268113-1
30.442917, -87.234139
FL

Database(s) : [WELLS NW - FL] ***(cont.)***

Envirosite ID: 24221368
EPA ID: N/R

WELLS NW - FL ***(cont.)***

Legacy Number :	W201804886
Contractor License :	3241
Owner Name :	Escambia County
Contractor Name :	Corey Milton
Driller Name :	WILLIAM WALKER
County :	Escambia
Section/Township/Range :	SEC: 17, TWP: 2S, RNG: 30W
Casing Depth :	15
Total Depth :	30
Diameter :	0
Compliance Number :	306164
Well Street Address :	1200 W Leonard St
Location Address :	1200 W Leonard St, Pensacola, FL 32501
Type of Work :	Abandonment
Well Use :	Other
Static Water Level (ft) :	17
Latitude :	302634.5012
Longitude :	871402.9004
Documents :	Click here for hyperlink provided by the agency.
Last Date in Agency List :	2019-12-17

Permit :	OT-A-268114-1
Issue Date :	2018-09-11
Completion Date :	2018-09-12
Station ID :	281383
Legacy Number :	W201804887
Contractor License :	3241
Owner Name :	Escambia County
Contractor Name :	Corey Milton
Driller Name :	William Walker
County :	Escambia
Section/Township/Range :	SEC: 17, TWP: 2S, RNG: 30W
Casing Depth :	15
Total Depth :	30
Diameter :	0
Compliance Number :	306165
Well Street Address :	1200 W Leonard St
Location Address :	1200 W Leonard St, Pensacola, FL 32501
Type of Work :	Abandonment
Well Use :	Other
Static Water Level (ft) :	17
Latitude :	302634.5012
Longitude :	871402.9004
Documents :	Click here for hyperlink provided by the agency.
Last Date in Agency List :	2019-12-17

Permit :	OT-A-268115-1
Issue Date :	2018-09-11
Completion Date :	2018-09-12
Station ID :	281385
Legacy Number :	W201804889
Contractor License :	3241
Owner Name :	Escambia County
Contractor Name :	Corey Milton

Map Id: Z174
Direction: N
Distance: 0.757 mi., 3999 ft.
Elevation: 73 ft.
Relative: Higher

Site Name : OT-A-268111-1 | OT-A-268112-1 | OT-A-268113-1
30.442917, -87.234139
FL

Database(s) : [WELLS NW - FL] ***(cont.)***

Envirosite ID: 24221368
EPA ID: N/R

WELLS NW - FL ***(cont.)***

Driller Name :	William Walker
County :	Escambia
Section/Township/Range :	SEC: 17, TWP: 2S, RNG: 30W
Casing Depth :	15
Total Depth :	30
Diameter :	0
Compliance Number :	306166
Well Street Address :	1200 W Leonard St
Location Address :	1200 W Leonard St, Pensacola, FL 32501
Type of Work :	Abandonment
Well Use :	Other
Static Water Level (ft) :	17
Latitude :	302634.5012
Longitude :	871402.9004
Documents :	Click here for hyperlink provided by the agency.
Last Date in Agency List :	2019-12-17

Permit :	OT-A-269659-1
Issue Date :	2018-09-11
Completion Date :	2018-09-12
Station ID :	281384
Legacy Number :	W201804888
Contractor License :	3241
Owner Name :	Escambia County
Contractor Name :	Corey Milton
Driller Name :	William Walker
County :	Escambia
Section/Township/Range :	SEC: 17, TWP: 2S, RNG: 30W
Casing Depth :	15
Total Depth :	30
Diameter :	0
Compliance Number :	307704
Well Street Address :	1200 W Leonard St
Location Address :	1200 W Leonard St, Pensacola, FL 32501
Type of Work :	Abandonment
Well Use :	Other
Static Water Level (ft) :	17
Latitude :	302634.5012
Longitude :	871402.9004
Documents :	Click here for hyperlink provided by the agency.
Last Date in Agency List :	2019-12-17

Permit :	OT-A-277123-1
Issue Date :	2018-09-11
Completion Date :	2018-09-12
Station ID :	281380
Legacy Number :	W201804884
Contractor License :	3241
Owner Name :	Escambia County
Contractor Name :	Corey Milton
Driller Name :	WILLIAM WALKER
County :	Escambia
Section/Township/Range :	SEC: 17, TWP: 2S, RNG: 30W
Casing Depth :	15

Map Id: Z174
Direction: N
Distance: 0.757 mi., 3999 ft.
Elevation: 73 ft.
Relative: Higher

Site Name : OT-A-268111-1 | OT-A-268112-1 | OT-A-268113-1
30.442917, -87.234139
FL

Database(s) : [WELLS NW - FL] ***(cont.)***

Envirosite ID: 24221368
EPA ID: N/R

WELLS NW - FL ***(cont.)***

Total Depth :	30
Diameter :	0
Compliance Number :	315101
Well Street Address :	1200 W Leonard St
Location Address :	1200 W Leonard St, Pensacola, FL 32501
Type of Work :	Abandonment
Well Use :	Other
Static Water Level (ft) :	N/R
Latitude :	302634.5012
Longitude :	871402.9004
Documents :	Click here for hyperlink provided by the agency.
Last Date in Agency List :	2019-12-17

Map Id: 175
Direction: SSE
Distance: 0.758 mi., 4001 ft.
Elevation: 34 ft.
Relative: Lower

Site Name : LA-C-225109-1
30.417183, -87.225976
FL

Database(s) : [WELLS NW - FL]

Envirosite ID: 24105888
EPA ID: N/R

WELLS NW - FL

Permit :	LA-C-225109-1
Issue Date :	2009-07-06
Completion Date :	2009-07-09
Station ID :	27411
Legacy Number :	T200901426
Contractor License :	3153
Owner Name :	Emmanuel Baptist Church
Contractor Name :	Gerard Johnson
Driller Name :	N/R
County :	Escambia
Section/Township/Range :	SEC: 28, TWP: 2S, RNG: 30W
Casing Depth :	120
Total Depth :	140
Diameter :	4
Compliance Number :	266086
Well Street Address :	701 West La Rua Street
Location Address :	701 West La Rua Street, Pensacola, FL
Type of Work :	New Construction
Well Use :	Irrigation - Landscape
Static Water Level (ft) :	15
Latitude :	302501.859
Longitude :	871333.512
Documents :	Click here for hyperlink provided by the agency.
Last Date in Agency List :	2019-12-17

Map Id: X176
Direction: NNW
Distance: 0.763 mi., 4031 ft.
Elevation: 74 ft.
Relative: Higher

Site Name : RR-A-268098-1
30.442689, -87.235523
FL

Database(s) : [WELLS NW - FL]

Envirosite ID: 24226848
EPA ID: N/R

WELLS NW - FL

Permit :	RR-A-268098-1
Issue Date :	2018-09-11
Completion Date :	2018-09-12
Station ID :	281294
Legacy Number :	W201804870
Contractor License :	3241
Owner Name :	Escambia County
Contractor Name :	Corey Milton
Driller Name :	William Walker
County :	Escambia
Section/Township/Range :	SEC: 17, TWP: 2S, RNG: 30W
Casing Depth :	13
Total Depth :	23
Diameter :	0
Compliance Number :	306150
Well Street Address :	1200 Leonard Street West
Location Address :	1200 Leonard Street West, Pensacola, FL 32501
Type of Work :	Abandonment
Well Use :	Remediation - Recovery
Static Water Level (ft) :	N/R
Latitude :	302633.6804
Longitude :	871407.8828
Documents :	Click here for hyperlink provided by the agency.
Last Date in Agency List :	2019-12-17

Map Id: X177
Direction: NNW
Distance: 0.764 mi., 4037 ft.
Elevation: 74 ft.
Relative: Higher

Site Name : RR-A-268100-1
30.442744, -87.235384
FL

Database(s) : [WELLS NW - FL]

Envirosite ID: 24232014
EPA ID: N/R

WELLS NW - FL

Permit :	RR-A-268100-1
Issue Date :	2018-09-11
Completion Date :	2018-09-12
Station ID :	281371
Legacy Number :	W201804872
Contractor License :	3241
Owner Name :	Escambia County
Contractor Name :	Corey Milton
Driller Name :	WILLIAM WALKER
County :	Escambia
Section/Township/Range :	SEC: 17, TWP: 2S, RNG: 30W
Casing Depth :	0
Total Depth :	18
Diameter :	0
Compliance Number :	306152
Well Street Address :	1200 W Leonard St
Location Address :	1200 W Leonard St, Pensacola, FL 32501
Type of Work :	Abandonment

Map Id: X177
Direction: NNW
Distance: 0.764 mi., 4037 ft.
Elevation: 74 ft.
Relative: Higher

Site Name : RR-A-268100-1
30.442744, -87.235384
FL

Database(s) : [WELLS NW - FL] ***(cont.)***

Envirosite ID: 24232014
EPA ID: N/R

WELLS NW - FL ***(cont.)***

Well Use :	Remediation - Recovery
Static Water Level (ft) :	N/R
Latitude :	302633.8784
Longitude :	871407.3824
Documents :	Click here for hyperlink provided by the agency.
Last Date in Agency List :	2019-12-17

Map Id: X178
Direction: NNW
Distance: 0.774 mi., 4090 ft.
Elevation: 72 ft.
Relative: Higher

Site Name : RR-A-269658-1
30.442911, -87.235328
FL

Database(s) : [WELLS NW - FL]

Envirosite ID: 24232017
EPA ID: N/R

WELLS NW - FL

Permit :	RR-A-269658-1
Issue Date :	2018-09-11
Completion Date :	2018-09-14
Station ID :	281374
Legacy Number :	W201804876
Contractor License :	3241
Owner Name :	Escambia County
Contractor Name :	Corey Milton
Driller Name :	WILLIAM WALKER
County :	Escambia
Section/Township/Range :	SEC: 17, TWP: 2S, RNG: 30W
Casing Depth :	10
Total Depth :	20
Diameter :	0
Compliance Number :	307703
Well Street Address :	1200 W Leonard St
Location Address :	1200 W Leonard St, Pensacola, FL 32501
Type of Work :	Abandonment
Well Use :	Remediation - Recovery
Static Water Level (ft) :	N/R
Latitude :	302634.4796
Longitude :	871407.1808
Documents :	Click here for hyperlink provided by the agency.
Last Date in Agency List :	2019-12-17

Map Id: 179
Direction: W
Distance: 0.778 mi., 4107 ft.
Elevation: 84 ft.
Relative: Higher

Site Name : AAA6401
30.431189, -87.249571
PENSACOLA, FL

Database(s) : [WELLS - FL]

Envirosite ID: 8314342
EPA ID: N/R

WELLS - FL

Florida Unique Well ID :	AAA6401
Well Type :	Large (>150,000 gpd) Community PWS Well
Well Name :	ECUA--W & AVERY
Status :	ACTIVE
Well Address :	2900 W AVERY ST, PENSACOLA, 32505
Well County :	ESCAMBIA
Well Owner Name :	N/R
Phone :	N/R
Phone Extension :	N/R
Casing Material :	Galvanized
Well Depth :	156
Length :	N/R
Diameter :	26
Sanitary Seal :	Yes
Permit Number :	1170525
Location ID :	281738
Location Method :	DGPS = Differentially Corrected GPS
Project ID :	SUPER
Insp Name :	N/R
Insp CHD :	N/R
Request Number :	N/R
Property ID :	N/R
GPS ID :	281738
Water Supply Restoration Program ID :	N/R
Water Supply Restoration Program Action:	N/R
Potable Status :	POTABLE
Resident Type :	N/R
Other Well ID :	N/R
Software :	N/R
Streetside :	N/R
Agency :	N/R
Parcel ID :	N/R
PWS Design :	77616000
PWS Verify :	0
HAE (Height Above Ellipsoid) :	27.56
GPS Date :	2004-01-13
Large PWS Well :	1
Datum :	WS1984
Latitude :	30.431189
Longitude :	-87.249571
Comments :	PFOA AND PFOS SAMPLES COLLECTED BY ECUA. BOTH RAW AND TREATED SAMPLES BELOW STATE AND FEDERAL SAFE DRINKING WATER HEALTH ADVISORY LEVELS
Last Date in Agency List :	2022-07-11

Map Id: 180
Direction: S
Distance: 0.779 mi., 4116 ft.
Elevation: 48 ft.
Relative: Lower

Site Name : MO-A-224710-1
30.416473, -87.232267
FL

Database(s) : [WELLS NW - FL]

Envirosite ID: 24151575
EPA ID: N/R

WELLS NW - FL

Permit :	MO-A-224710-1
Issue Date :	2009-05-04
Completion Date :	2009-05-12
Station ID :	26916
Legacy Number :	P200901215
Contractor License :	3199
Owner Name :	Gulf Power Company
Contractor Name :	John Matthews
Driller Name :	N/R
County :	Escambia
Section/Township/Range :	SEC: 28, TWP: 2S, RNG: 30W
Casing Depth :	30
Total Depth :	45
Diameter :	2
Compliance Number :	265709
Well Street Address :	400 N. G Street
Location Address :	400 N. G Street, Pensacola, FL
Type of Work :	Abandonment
Well Use :	Other
Static Water Level (ft) :	N/R
Latitude :	302459.304
Longitude :	871356.161
Documents :	Click here for hyperlink provided by the agency.
Last Date in Agency List :	2019-12-17

Map Id: 181
Direction: NE
Distance: 0.779 mi., 4116 ft.
Elevation: 69 ft.
Relative: Higher

Site Name : MO-C-230413-1
30.440521, -87.220802
FL

Database(s) : [WELLS NW - FL]

Envirosite ID: 24196976
EPA ID: N/R

WELLS NW - FL

Permit :	MO-C-230413-1
Issue Date :	2010-09-08
Completion Date :	2010-09-14
Station ID :	240554
Legacy Number :	P201001769
Contractor License :	3199
Owner Name :	Gulf Power
Contractor Name :	John Matthews
Driller Name :	N/R
County :	Escambia
Section/Township/Range :	SEC: 4, TWP: 2S, RNG: 30W
Casing Depth :	30
Total Depth :	35
Diameter :	2
Compliance Number :	271099
Well Street Address :	100 Crescent Drive
Location Address :	100 Crescent Drive, Pensacola, FL
Type of Work :	New Construction

Map Id: 181
Direction: NE
Distance: 0.779 mi., 4116 ft.
Elevation: 69 ft.
Relative: Higher

Site Name : MO-C-230413-1
30.440521, -87.220802
FL

Database(s) : [WELLS NW - FL] ***(cont.)***

Envirosite ID: 24196976
EPA ID: N/R

WELLS NW - FL ***(cont.)***

Well Use :	Other
Static Water Level (ft) :	N/R
Latitude :	302625.875
Longitude :	871314.888
Documents :	Click here for hyperlink provided by the agency.
Last Date in Agency List :	2019-12-17

Map Id: 182
Direction: SW
Distance: 0.786 mi., 4152 ft.
Elevation: 85 ft.
Relative: Higher

Site Name : LA-C-88669-1
30.419444, -87.244444
FL

Database(s) : [WELLS NW - FL]

Envirosite ID: 24134657
EPA ID: N/R

WELLS NW - FL

Permit :	LA-C-88669-1
Issue Date :	1993-02-11
Completion Date :	1993-04-27
Station ID :	100161
Legacy Number :	P199302468
Contractor License :	1874
Owner Name :	East Brent Baptist Church
Contractor Name :	Alvin Bradley
Driller Name :	N/R
County :	Escambia
Section/Township/Range :	SEC: 8, TWP: 2S, RNG: 30W
Casing Depth :	100
Total Depth :	120
Diameter :	4
Compliance Number :	137477
Well Street Address :	4801 N. Davis Hwy.
Location Address :	4801 N. Davis Hwy., Pensacola, FL
Type of Work :	New Construction
Well Use :	Irrigation - Landscape
Static Water Level (ft) :	60
Latitude :	302510
Longitude :	871440
Documents :	Click here for hyperlink provided by the agency.
Last Date in Agency List :	2019-12-17

Map Id: Z183
Direction: N
Distance: 0.787 mi., 4157 ft.
Elevation: 73 ft.
Relative: Higher

Site Name : OT-A-268110-1
30.443379, -87.234016
FL

Database(s) : [WELLS NW - FL]

Envirosite ID: 24221366
EPA ID: N/R

WELLS NW - FL

Permit :	OT-A-268110-1
Issue Date :	2018-09-11
Completion Date :	2018-09-12
Station ID :	281378
Legacy Number :	W201804882
Contractor License :	3241
Owner Name :	Escambia County
Contractor Name :	Corey Milton
Driller Name :	William Walker
County :	Escambia
Section/Township/Range :	SEC: 17, TWP: 2S, RNG: 30W
Casing Depth :	15
Total Depth :	30
Diameter :	0
Compliance Number :	306161
Well Street Address :	1200 W Leonard St
Location Address :	1200 W Leonard St, Pensacola, FL 32501
Type of Work :	Abandonment
Well Use :	Remediation - Other
Static Water Level (ft) :	15
Latitude :	302636.1644
Longitude :	871402.4576
Documents :	Click here for hyperlink provided by the agency.
Last Date in Agency List :	2019-12-17

Map Id: 184
Direction: NNW
Distance: 0.795 mi., 4201 ft.
Elevation: 77 ft.
Relative: Higher

Site Name : MO-A-265656-1
30.441944, -87.238639
FL

Database(s) : [WELLS NW - FL]

Envirosite ID: 24154992
EPA ID: N/R

WELLS NW - FL

Permit :	MO-A-265656-1
Issue Date :	2018-03-28
Completion Date :	2018-06-20
Station ID :	275974
Legacy Number :	W201802271
Contractor License :	3006
Owner Name :	Escambia County Juvenile Justice Center
Contractor Name :	Don Jones
Driller Name :	Don Jones
County :	Escambia
Section/Township/Range :	SEC: 17, TWP: 2S, RNG: 30W
Casing Depth :	50
Total Depth :	50
Diameter :	1
Compliance Number :	303865
Well Street Address :	1800 St. Mary Street
Location Address :	1800 St. Mary Street, Pensacola, FL
Type of Work :	Abandonment

Map Id: 184
Direction: NNW
Distance: 0.795 mi., 4201 ft.
Elevation: 77 ft.
Relative: Higher

Site Name : MO-A-265656-1
30.441944, -87.238639
FL

Database(s) : [WELLS NW - FL] ***(cont.)***

Envirosite ID: 24154992
EPA ID: N/R

WELLS NW - FL ***(cont.)***

Well Use :	Monitoring
Static Water Level (ft) :	N/R
Latitude :	302631
Longitude :	871419.1
Documents :	Click here for hyperlink provided by the agency.
Last Date in Agency List :	2019-12-17

Map Id: Z185
Direction: N
Distance: 0.811 mi., 4281 ft.
Elevation: 73 ft.
Relative: Higher

Site Name : TOWER
30.443656, -87.234411
PENSACOLA, FL

Database(s) : [DIGITAL OBSTACLE]

Envirosite ID: 1648508
EPA ID: N/R

DIGITAL OBSTACLE

Date of Action :	2012-07-30
Action :	Change
FAA Study Number :	2011ASO07763OE
OBS Number :	12-000588
Obstacle Type :	TOWER
City Name :	PENSACOLA
State Identifier :	FL
Country Identifier :	USA
Type of Lighting :	Medium Intensity White Strobe & Red
Verification Status :	Verified
Quantity :	1
Mark Indicator :	None
Above Ground Level Height (Feet) :	00417
Above Mean Sea Level Height (Feet) :	00491
Horizontal Accuracy :	+-50'
Vertical Accuracy :	+-20'
Latitude :	30 26 37.16N
Longitude :	087 14 03.88W

Map Id: 186
Direction: WNW
Distance: 0.811 mi., 4283 ft.
Elevation: 79 ft.
Relative: Higher

Site Name : LA-C-55538-1
30.434722, -87.248611
FL

Database(s) : [WELLS NW - FL]

Envirosite ID: 24127946
EPA ID: N/R

WELLS NW - FL

Permit :	LA-C-55538-1
Issue Date :	1988-02-16
Completion Date :	1988-03-09

Map Id: 186
Direction: WNW
Distance: 0.811 mi., 4283 ft.
Elevation: 79 ft.
Relative: Higher

Site Name : LA-C-55538-1
30.434722, -87.248611
FL

Database(s) : [WELLS NW - FL] ***(cont.)***

Envirosite ID: 24127946
EPA ID: N/R

WELLS NW - FL ***(cont.)***

Station ID :	64739
Legacy Number :	T198802249
Contractor License :	1874
Owner Name :	R. W. Nash
Contractor Name :	Alvin Bradley
Driller Name :	N/R
County :	Escambia
Section/Township/Range :	SEC: 7, TWP: 1S, RNG: 29W
Casing Depth :	110
Total Depth :	130
Diameter :	4
Compliance Number :	106269
Well Street Address :	3736 Beatle Dr.
Location Address :	3736 Beatle Dr., Pensacola, FL
Type of Work :	New Construction
Well Use :	Irrigation - Landscape
Static Water Level (ft) :	80
Latitude :	302605
Longitude :	871455
Documents :	Click here for hyperlink provided by the agency.
Last Date in Agency List :	2019-12-17

Map Id: 187
Direction: SSW
Distance: 0.825 mi., 4355 ft.
Elevation: 52 ft.
Relative: Lower

Site Name : LA-C-110988-1
30.416667, -87.238889
FL

Database(s) : [WELLS NW - FL]

Envirosite ID: 24070344
EPA ID: N/R

WELLS NW - FL

Permit :	LA-C-110988-1
Issue Date :	1995-08-02
Completion Date :	1995-09-19
Station ID :	123263
Legacy Number :	P199503733
Contractor License :	2271
Owner Name :	Elmore Breaston
Contractor Name :	Vic C Wallace
Driller Name :	N/R
County :	Escambia
Section/Township/Range :	SEC: 21, TWP: 2S, RNG: 30W
Casing Depth :	110
Total Depth :	120
Diameter :	4
Compliance Number :	158495
Well Street Address :	3165 Hyde Park Place
Location Address :	3165 Hyde Park Place, Pensacola, FL
Type of Work :	New Construction
Well Use :	Irrigation - Landscape
Static Water Level (ft) :	60
Latitude :	302500

Map Id: 187
Direction: SSW
Distance: 0.825 mi., 4355 ft.
Elevation: 52 ft.
Relative: Lower

Site Name : LA-C-110988-1
30.416667, -87.238889
FL

Database(s) : [WELLS NW - FL] ***(cont.)***

Envirosite ID: 24070344
EPA ID: N/R

WELLS NW - FL ***(cont.)***

Longitude :	871420
Documents :	Click here for hyperlink provided by the agency.
Last Date in Agency List :	2019-12-17

Map Id: 188
Direction: NW
Distance: 0.845 mi., 4461 ft.
Elevation: 84 ft.
Relative: Higher

Site Name : MO-C-60266-1
30.440769, -87.242444
FL

Database(s) : [WELLS NW - FL]

Envirosite ID: 24207625
EPA ID: N/R

WELLS NW - FL

Permit :	MO-C-60266-1
Issue Date :	1988-10-12
Completion Date :	1988-10-31
Station ID :	70238
Legacy Number :	T198900186
Contractor License :	2457
Owner Name :	NWFWMD
Contractor Name :	Mark Kelly
Driller Name :	N/R
County :	Escambia
Section/Township/Range :	SEC: 17, TWP: 2S, RNG: 30W
Casing Depth :	55
Total Depth :	75
Diameter :	4
Compliance Number :	110723
Well Street Address :	Q Street
Location Address :	Q Street, Pensacola, FL
Type of Work :	New Construction
Well Use :	Other
Static Water Level (ft) :	N/R
Latitude :	302626.77
Longitude :	871432.8
Documents :	Click here for hyperlink provided by the agency.
Last Date in Agency List :	2019-12-17

Map Id: BA189
Direction: S
Distance: 0.880 mi., 4647 ft.
Elevation: 33 ft.
Relative: Lower

Site Name : LA-C-208623-1
30.415087, -87.234071
FL

Database(s) : [WELLS NW - FL]

Envirosite ID: 24092452
EPA ID: N/R

WELLS NW - FL

Permit :	LA-C-208623-1
Issue Date :	2007-01-26
Completion Date :	2007-01-27
Station ID :	225983
Legacy Number :	P200701212
Contractor License :	3111
Owner Name :	Carolyn Denton
Contractor Name :	Paul Branson
Driller Name :	N/R
County :	Escambia
Section/Township/Range :	SEC: 28, TWP: 2S, RNG: 30W
Casing Depth :	110
Total Depth :	130
Diameter :	4
Compliance Number :	250525
Well Street Address :	281 North H Street
Location Address :	281 North H Street, Pensacola, FL
Type of Work :	New Construction
Well Use :	Irrigation - Landscape
Static Water Level (ft) :	60
Latitude :	302454.314
Longitude :	871402.657
Documents :	Click here for hyperlink provided by the agency.
Last Date in Agency List :	2019-12-17

Map Id: BB190
Direction: E
Distance: 0.885 mi., 4674 ft.
Elevation: 59 ft.
Relative: Lower

Site Name : MO-A-284983-1
30.431098, -87.213596
FL

Database(s) : [WELLS NW - FL]

Envirosite ID: 9485243
EPA ID: N/R

WELLS NW - FL

Permit :	MO-A-284983-1
Issue Date :	2018-12-07
Completion Date :	2018-12-07
Station ID :	282391
Legacy Number :	N/R
Contractor License :	3241
Owner Name :	Community Redevelopment Agency
Contractor Name :	Corey Milton
Driller Name :	Willilam Walker
County :	Escambia
Section/Township/Range :	SEC: 19, TWP: 2S, RNG: 30W
Casing Depth :	28
Total Depth :	38
Diameter :	0
Compliance Number :	419432
Well Street Address :	1700 Dr Martin Luther King Jr
Location Address :	1700 Dr Martin Luther King Jr, Pensacola, FL 32503
Type of Work :	Abandonment

Map Id: BB190
Direction: E
Distance: 0.885 mi., 4674 ft.
Elevation: 59 ft.
Relative: Lower

Site Name : MO-A-284983-1
30.431098, -87.213596
FL

Database(s) : [WELLS NW - FL] ***(cont.)***

Envirosite ID: 9485243
EPA ID: N/R

WELLS NW - FL ***(cont.)***

Well Use :	Monitoring
Static Water Level (ft) :	30
Latitude :	302551.9528
Longitude :	871248.9456
Documents :	Click here for hyperlink provided by the agency.
Last Date in Agency List :	2019-12-17

Map Id: BB191
Direction: E
Distance: 0.886 mi., 4678 ft.
Elevation: 59 ft.
Relative: Lower

Site Name : MO-A-284983-1
30.430999, -87.213577
FL

Database(s) : [WELLS NW - FL]

Envirosite ID: 9485241
EPA ID: N/R

WELLS NW - FL

Permit :	MO-A-284983-1
Issue Date :	2018-12-07
Completion Date :	2018-12-07
Station ID :	282633
Legacy Number :	N/R
Contractor License :	3241
Owner Name :	Community Redevelopment Agency
Contractor Name :	Corey Milton
Driller Name :	Willilam Walker
County :	Escambia
Section/Township/Range :	SEC: 19, TWP: 2S, RNG: 30W
Casing Depth :	28
Total Depth :	38
Diameter :	0
Compliance Number :	419432
Well Street Address :	1700 Dr Martin Luther King Jr
Location Address :	1700 Dr Martin Luther King Jr, Pensacola, FL 32503
Type of Work :	Abandonment
Well Use :	Monitoring
Static Water Level (ft) :	30
Latitude :	302551.5964
Longitude :	871248.8772
Documents :	Click here for hyperlink provided by the agency.
Last Date in Agency List :	2019-12-17

Map Id: BC192
Direction: NNW
Distance: 0.889 mi., 4697 ft.
Elevation: 75 ft.
Relative: Higher

Site Name : LA-C-277842-1
30.444444, -87.236111
FL

Database(s) : [WELLS NW - FL]

Envirosite ID: 24110246
EPA ID: N/R

WELLS NW - FL

Permit :	LA-C-277842-1
Issue Date :	1987-09-08
Completion Date :	1987-09-28
Station ID :	63008
Legacy Number :	T198708425
Contractor License :	2271
Owner Name :	Roy Brown
Contractor Name :	Vic C Wallace
Driller Name :	N/R
County :	Escambia
Section/Township/Range :	SEC: 45, TWP: 2S, RNG: 30W
Casing Depth :	110
Total Depth :	120
Diameter :	4
Compliance Number :	315820
Well Street Address :	806 Ash Drive
Location Address :	806 Ash Drive, Pensacola, FL
Type of Work :	New Construction
Well Use :	Irrigation - Landscape
Static Water Level (ft) :	30
Latitude :	302640
Longitude :	871410
Documents :	Click here for hyperlink provided by the agency.
Last Date in Agency List :	2019-12-17

Map Id: BB193
Direction: E
Distance: 0.891 mi., 4705 ft.
Elevation: 59 ft.
Relative: Lower

Site Name : MO-A-284983-1
30.431069, -87.213497
FL

Database(s) : [WELLS NW - FL]

Envirosite ID: 9485242
EPA ID: N/R

WELLS NW - FL

Permit :	MO-A-284983-1
Issue Date :	2018-12-07
Completion Date :	2018-12-07
Station ID :	282630
Legacy Number :	N/R
Contractor License :	3241
Owner Name :	Community Redevelopment Agency
Contractor Name :	Corey Milton
Driller Name :	Willilam Walker
County :	Escambia
Section/Township/Range :	SEC: 19, TWP: 2S, RNG: 30W
Casing Depth :	28
Total Depth :	38
Diameter :	0
Compliance Number :	419432
Well Street Address :	1700 Dr Martin Luther King Jr
Location Address :	1700 Dr Martin Luther King Jr, Pensacola, FL 32503
Type of Work :	Abandonment

Map Id: BB193
Direction: E
Distance: 0.891 mi., 4705 ft.
Elevation: 59 ft.
Relative: Lower

Site Name : MO-A-284983-1
30.431069, -87.213497
FL

Database(s) : [WELLS NW - FL] ***(cont.)***

Envirosite ID: 9485242
EPA ID: N/R

WELLS NW - FL ***(cont.)***

Well Use :	Monitoring
Static Water Level (ft) :	30
Latitude :	302551.8484
Longitude :	871248.5892
Documents :	Click here for hyperlink provided by the agency.
Last Date in Agency List :	2019-12-17

Map Id: 194
Direction: WSW
Distance: 0.892 mi., 4712 ft.
Elevation: 82 ft.
Relative: Higher

Site Name : OT-C-103765-1
30.419444, -87.247222
FL

Database(s) : [WELLS NW - FL]

Envirosite ID: 24229793
EPA ID: N/R

WELLS NW - FL

Permit :	OT-C-103765-1
Issue Date :	1994-11-18
Completion Date :	1994-12-30
Station ID :	116058
Legacy Number :	P199500433
Contractor License :	2457
Owner Name :	ECT/Recovery
Contractor Name :	Mark Kelly
Driller Name :	N/R
County :	Escambia
Section/Township/Range :	SEC: 30, TWP: 2S, RNG: 30W
Casing Depth :	20
Total Depth :	60
Diameter :	5
Compliance Number :	151693
Well Street Address :	Ryder Truck Rental/8000 N. Pens. Blvd.
Location Address :	Ryder Truck Rental/8000 N. Pens. Blvd., Pensacola, FL
Type of Work :	New Construction
Well Use :	Other
Static Water Level (ft) :	N/R
Latitude :	302510
Longitude :	871450
Documents :	Click here for hyperlink provided by the agency.
Last Date in Agency List :	2019-12-17

Map Id: 195
Direction: SSW
Distance: 0.893 mi., 4713 ft.
Elevation: 37 ft.
Relative: Lower

Site Name : OT-C-103127-1 | OT-C-103130-1 | OT-C-103133-1
30.415278, -87.2375
FL

Database(s) : [WELLS NW - FL]

Envirosite ID: 24221630
EPA ID: N/R

WELLS NW - FL

Permit :	OT-C-103127-1
Issue Date :	1994-10-31
Completion Date :	1994-12-30
Station ID :	115805
Legacy Number :	P199500207
Contractor License :	2457
Owner Name :	ABB Environmental/Injection
Contractor Name :	Mark Kelly
Driller Name :	N/R
County :	Escambia
Section/Township/Range :	SEC: 26, TWP: 2S, RNG: 30W
Casing Depth :	20
Total Depth :	80
Diameter :	6
Compliance Number :	151092
Well Street Address :	1301 North Palafox St.
Location Address :	1301 North Palafox St., Pensacola, FL
Type of Work :	New Construction
Well Use :	Other
Static Water Level (ft) :	N/R
Latitude :	302455
Longitude :	871415
Documents :	Click here for hyperlink provided by the agency.
Last Date in Agency List :	2019-12-17

Permit :	OT-C-103130-1
Issue Date :	1994-10-31
Completion Date :	1994-12-30
Station ID :	115808
Legacy Number :	P199500208
Contractor License :	2457
Owner Name :	ABB Environmental/Injection
Contractor Name :	Mark Kelly
Driller Name :	N/R
County :	Escambia
Section/Township/Range :	SEC: 26, TWP: 2S, RNG: 30W
Casing Depth :	20
Total Depth :	80
Diameter :	6
Compliance Number :	151095
Well Street Address :	1301 North Palafox St.
Location Address :	1301 North Palafox St., Pensacola, FL
Type of Work :	New Construction
Well Use :	Other
Static Water Level (ft) :	N/R
Latitude :	302455
Longitude :	871415
Documents :	Click here for hyperlink provided by the agency.
Last Date in Agency List :	2019-12-17

Permit :	OT-C-103133-1
Issue Date :	1994-10-31
Completion Date :	1994-12-30
Station ID :	115811

Map Id: 195
Direction: SSW
Distance: 0.893 mi., 4713 ft.
Elevation: 37 ft.
Relative: Lower

Site Name : OT-C-103127-1 | OT-C-103130-1 | OT-C-103133-1
30.415278, -87.2375
FL

Database(s) : [WELLS NW - FL] ***(cont.)***

Envirosite ID: 24221630
EPA ID: N/R

WELLS NW - FL ***(cont.)***

Legacy Number :	P199500209
Contractor License :	2457
Owner Name :	ABB Environmental/Injection
Contractor Name :	Mark Kelly
Driller Name :	N/R
County :	Escambia
Section/Township/Range :	SEC: 26, TWP: 2S, RNG: 30W
Casing Depth :	20
Total Depth :	80
Diameter :	6
Compliance Number :	151097
Well Street Address :	1301 North Palafox St.
Location Address :	1301 North Palafox St., Pensacola, FL
Type of Work :	New Construction
Well Use :	Other
Static Water Level (ft) :	N/R
Latitude :	302455
Longitude :	871415
Documents :	Click here for hyperlink provided by the agency.
Last Date in Agency List :	2019-12-17

Map Id: BD196
Direction: ESE
Distance: 0.894 mi., 4722 ft.
Elevation: 32 ft.
Relative: Lower

Site Name : AAA6574
30.423447, -87.215513
PENSACOLA, FL

Database(s) : [WELLS - FL]

Envirosite ID: 8313696
EPA ID: N/R

WELLS - FL

Florida Unique Well ID :	AAA6574
Well Type :	Large (>150,000 gpd) Community PWS Well
Well Name :	ECUA PLANT #6
Status :	ACTIVE
Well Address :	125 E Desoto ST, PENSACOLA, 32501
Well County :	ESCAMBIA
Well Owner Name :	ECUA Well #6
Phone :	N/R
Phone Extension :	N/R
Casing Material :	Galvanized
Well Depth :	256
Length :	156
Diameter :	26
Sanitary Seal :	Yes
Permit Number :	1170525
Location ID :	281864
Location Method :	DGPS OFFSET = Calculated location using DGPS
Project ID :	SUPER
Insp Name :	N/R
Insp CHD :	N/R
Request Number :	N/R

Map Id: BD196
Direction: ESE
Distance: 0.894 mi., 4722 ft.
Elevation: 32 ft.
Relative: Lower

Site Name : AAA6574
30.423447, -87.215513
PENSACOLA, FL

Database(s) : [WELLS - FL] ***(cont.)***

Envirosite ID: 8313696
EPA ID: N/R

WELLS - FL ***(cont.)***

Property ID :	N/R
GPS ID :	281864
Water Supply Restoration Program ID :	170010501
Water Supply Restoration Program Action:	NO ACTION AT THIS TIME
Potable Status :	POTABLE
Resident Type :	N/R
Other Well ID :	N/R
Software :	N/R
Streetside :	N/R
Agency :	N/R
Parcel ID :	N/R
PWS Design :	77616000
PWS Verify :	0
HAE (Height Above Ellipsoid) :	5.92
GPS Date :	2003-01-07
Large PWS Well :	1
Datum :	WS1984
Latitude :	30.423447
Longitude :	-87.215513
Comments :	N/R
Last Date in Agency List :	2022-07-11

Map Id: BD197
Direction: ESE
Distance: 0.896 mi., 4730 ft.
Elevation: 33 ft.
Relative: Lower

Site Name : PS-R-84475-1
30.423425, -87.215498
FL

Database(s) : [WELLS NW - FL]

Envirosite ID: 24225370
EPA ID: N/R

WELLS NW - FL

Permit :	PS-R-84475-1
Issue Date :	1992-06-25
Completion Date :	1992-08-12
Station ID :	10698
Legacy Number :	P199205248
Contractor License :	2436
Owner Name :	Es. Co. Utility Authority
Contractor Name :	Jim Calhoun
Driller Name :	N/R
County :	Escambia
Section/Township/Range :	SEC: 18, TWP: 2S, RNG: 30W
Casing Depth :	235
Total Depth :	245
Diameter :	26
Compliance Number :	133535
Well Street Address :	F Street & Scott Street
Location Address :	F Street & Scott Street, Pensacola, FL
Type of Work :	Repair
Well Use :	Public Water Supply (Community or Non-Community/DEP)
Static Water Level (ft) :	52

Map Id: BD197
Direction: ESE
Distance: 0.896 mi., 4730 ft.
Elevation: 33 ft.
Relative: Lower

Site Name : PS-R-84475-1
30.423425, -87.215498
FL

Database(s) : [WELLS NW - FL] ***(cont.)***

Envirosite ID: 24225370
EPA ID: N/R

WELLS NW - FL ***(cont.)***

Latitude :	302524.329
Longitude :	871255.792
Documents :	Click here for hyperlink provided by the agency.
Last Date in Agency List :	2019-12-17

Permit :	PS-R-84475-1
Issue Date :	1992-06-25
Completion Date :	1992-08-12
Station ID :	11510
Legacy Number :	P199205248
Contractor License :	2436
Owner Name :	Es. Co. Utility Authority
Contractor Name :	Jim Calhoun
Driller Name :	N/R
County :	Escambia
Section/Township/Range :	SEC: 18, TWP: 2S, RNG: 30W
Casing Depth :	235
Total Depth :	245
Diameter :	26
Compliance Number :	133535
Well Street Address :	F Street & Scott Street
Location Address :	F Street & Scott Street, Pensacola, FL
Type of Work :	Repair
Well Use :	Public Water Supply (Community or Non-Community/DEP)
Static Water Level (ft) :	52
Latitude :	302524.329
Longitude :	871255.792
Documents :	Click here for hyperlink provided by the agency.
Last Date in Agency List :	2019-12-17

Permit :	PS-R-84475-1
Issue Date :	1992-06-25
Completion Date :	1992-08-12
Station ID :	10254
Legacy Number :	P199205248
Contractor License :	2436
Owner Name :	Es. Co. Utility Authority
Contractor Name :	Jim Calhoun
Driller Name :	N/R
County :	Escambia
Section/Township/Range :	SEC: 18, TWP: 2S, RNG: 30W
Casing Depth :	235
Total Depth :	245
Diameter :	26
Compliance Number :	133535
Well Street Address :	F Street & Scott Street
Location Address :	F Street & Scott Street, Pensacola, FL
Type of Work :	Repair
Well Use :	Public Water Supply (Community or Non-Community/DEP)
Static Water Level (ft) :	52
Latitude :	302524.329
Longitude :	871255.792
Documents :	Click here for hyperlink provided by the agency.
Last Date in Agency List :	2019-12-17

Map Id: BD197
Direction: ESE
Distance: 0.896 mi., 4730 ft.
Elevation: 33 ft.
Relative: Lower

Site Name : PS-R-84475-1
30.423425, -87.215498
FL

Database(s) : [WELLS NW - FL] ***(cont.)***

Envirosite ID: 24225370
EPA ID: N/R

WELLS NW - FL ***(cont.)***

Permit :	PS-R-84475-1
Issue Date :	1992-06-25
Completion Date :	1992-08-12
Station ID :	11196
Legacy Number :	P199205248
Contractor License :	2436
Owner Name :	Es. Co. Utility Authority
Contractor Name :	Jim Calhoun
Driller Name :	N/R
County :	Escambia
Section/Township/Range :	SEC: 18, TWP: 2S, RNG: 30W
Casing Depth :	235
Total Depth :	245
Diameter :	26
Compliance Number :	133535
Well Street Address :	F Street & Scott Street
Location Address :	F Street & Scott Street, Pensacola, FL
Type of Work :	Repair
Well Use :	Public Water Supply (Community or Non-Community/DEP)
Static Water Level (ft) :	52
Latitude :	302524.329
Longitude :	871255.792
Documents :	Click here for hyperlink provided by the agency.
Last Date in Agency List :	2019-12-17

Permit :	PS-R-84475-1
Issue Date :	1992-06-25
Completion Date :	1992-08-12
Station ID :	11548
Legacy Number :	P199205248
Contractor License :	2436
Owner Name :	Es. Co. Utility Authority
Contractor Name :	Jim Calhoun
Driller Name :	N/R
County :	Escambia
Section/Township/Range :	SEC: 18, TWP: 2S, RNG: 30W
Casing Depth :	235
Total Depth :	245
Diameter :	26
Compliance Number :	133535
Well Street Address :	F Street & Scott Street
Location Address :	F Street & Scott Street, Pensacola, FL
Type of Work :	Repair
Well Use :	Public Water Supply (Community or Non-Community/DEP)
Static Water Level (ft) :	52
Latitude :	302524.329
Longitude :	871255.792
Documents :	Click here for hyperlink provided by the agency.
Last Date in Agency List :	2019-12-17

Permit :	PS-R-84475-1
Issue Date :	1992-06-25
Completion Date :	1992-08-12
Station ID :	2850
Legacy Number :	P199205248

Map Id: BD197
Direction: ESE
Distance: 0.896 mi., 4730 ft.
Elevation: 33 ft.
Relative: Lower

Site Name : PS-R-84475-1
30.423425, -87.215498
FL

Database(s) : [WELLS NW - FL] ***(cont.)***

Envirosite ID: 24225370
EPA ID: N/R

WELLS NW - FL ***(cont.)***

Contractor License :	2436
Owner Name :	Es. Co. Utility Authority
Contractor Name :	Jim Calhoun
Driller Name :	N/R
County :	Escambia
Section/Township/Range :	SEC: 18, TWP: 2S, RNG: 30W
Casing Depth :	235
Total Depth :	245
Diameter :	26
Compliance Number :	133535
Well Street Address :	F Street & Scott Street
Location Address :	F Street & Scott Street, Pensacola, FL
Type of Work :	Repair
Well Use :	Public Water Supply (Community or Non-Community/DEP)
Static Water Level (ft) :	52
Latitude :	302524.329
Longitude :	871255.792
Documents :	Click here for hyperlink provided by the agency.
Last Date in Agency List :	2019-12-17

Permit :	PS-R-84475-1
Issue Date :	1992-06-25
Completion Date :	1992-08-12
Station ID :	12431
Legacy Number :	P199205248
Contractor License :	2436
Owner Name :	Es. Co. Utility Authority
Contractor Name :	Jim Calhoun
Driller Name :	N/R
County :	Escambia
Section/Township/Range :	SEC: 18, TWP: 2S, RNG: 30W
Casing Depth :	235
Total Depth :	245
Diameter :	26
Compliance Number :	133535
Well Street Address :	F Street & Scott Street
Location Address :	F Street & Scott Street, Pensacola, FL
Type of Work :	Repair
Well Use :	Public Water Supply (Community or Non-Community/DEP)
Static Water Level (ft) :	52
Latitude :	302524.329
Longitude :	871255.792
Documents :	Click here for hyperlink provided by the agency.
Last Date in Agency List :	2019-12-17

Permit :	PS-R-84475-1
Issue Date :	1992-06-25
Completion Date :	1992-08-12
Station ID :	13598
Legacy Number :	P199205248
Contractor License :	2436
Owner Name :	Es. Co. Utility Authority
Contractor Name :	Jim Calhoun
Driller Name :	N/R
County :	Escambia

Map Id: BD197
Direction: ESE
Distance: 0.896 mi., 4730 ft.
Elevation: 33 ft.
Relative: Lower

Site Name : PS-R-84475-1
30.423425, -87.215498
FL

Database(s) : [WELLS NW - FL] ***(cont.)***

Envirosite ID: 24225370
EPA ID: N/R

WELLS NW - FL ***(cont.)***

Section/Township/Range :	SEC: 18, TWP: 2S, RNG: 30W
Casing Depth :	235
Total Depth :	245
Diameter :	26
Compliance Number :	133535
Well Street Address :	F Street & Scott Street
Location Address :	F Street & Scott Street, Pensacola, FL
Type of Work :	Repair
Well Use :	Public Water Supply (Community or Non-Community/DEP)
Static Water Level (ft) :	52
Latitude :	302524.329
Longitude :	871255.792
Documents :	Click here for hyperlink provided by the agency.
Last Date in Agency List :	2019-12-17

Permit :	PS-R-84475-1
Issue Date :	1992-06-25
Completion Date :	1992-08-12
Station ID :	8957
Legacy Number :	P199205248
Contractor License :	2436
Owner Name :	Es. Co. Utility Authority
Contractor Name :	Jim Calhoun
Driller Name :	N/R
County :	Escambia
Section/Township/Range :	SEC: 18, TWP: 2S, RNG: 30W
Casing Depth :	235
Total Depth :	245
Diameter :	26
Compliance Number :	133535
Well Street Address :	F Street & Scott Street
Location Address :	F Street & Scott Street, Pensacola, FL
Type of Work :	Repair
Well Use :	Public Water Supply (Community or Non-Community/DEP)
Static Water Level (ft) :	52
Latitude :	302524.329
Longitude :	871255.792
Documents :	Click here for hyperlink provided by the agency.
Last Date in Agency List :	2019-12-17

Map Id: BB198
Direction: E
Distance: 0.900 mi., 4753 ft.
Elevation: 63 ft.
Relative: Lower

Site Name : MO-C-251554-1 | MO-C-251555-1 | MO-C-251556-1
30.430833, -87.213333
FL

Database(s) : [WELLS NW - FL]

Envirosite ID: 24199648
EPA ID: N/R

WELLS NW - FL

Permit :	MO-C-251554-1

Map Id: BB198
Direction: E
Distance: 0.900 mi., 4753 ft.
Elevation: 63 ft.
Relative: Lower

Site Name : MO-C-251554-1 | MO-C-251555-1 | MO-C-251556-1
30.430833, -87.213333
FL

Database(s) : [WELLS NW - FL] ***(cont.)***

Envirosite ID: 24199648
EPA ID: N/R

WELLS NW - FL ***(cont.)***

Issue Date :	2015-04-21
Completion Date :	2015-04-28
Station ID :	264829
Legacy Number :	W201502294
Contractor License :	2613
Owner Name :	G Cleveland McWilliams
Contractor Name :	Gregory W Campbell
Driller Name :	Chris Burger
County :	Escambia
Section/Township/Range :	SEC: 19, TWP: 2S, RNG: 30W
Casing Depth :	23
Total Depth :	38
Diameter :	2
Compliance Number :	290795
Well Street Address :	1700 Dr Martin Luther King Jr Drive
Location Address :	1700 Dr Martin Luther King Jr Drive, Pensacola, FL
Type of Work :	New Construction
Well Use :	Other
Static Water Level (ft) :	32
Latitude :	302551
Longitude :	871248
Documents :	Click here for hyperlink provided by the agency.
Last Date in Agency List :	2019-12-17

Permit :	MO-C-251555-1
Issue Date :	2015-04-21
Completion Date :	2015-04-28
Station ID :	264830
Legacy Number :	W201502297
Contractor License :	2613
Owner Name :	G Cleveland McWilliams
Contractor Name :	Gregory W Campbell
Driller Name :	Chris Burger
County :	Escambia
Section/Township/Range :	SEC: 19, TWP: 2S, RNG: 30W
Casing Depth :	23
Total Depth :	38
Diameter :	2
Compliance Number :	290796
Well Street Address :	1700 Dr Martin Luther King Jr Drive
Location Address :	1700 Dr Martin Luther King Jr Drive, Pensacola, FL
Type of Work :	New Construction
Well Use :	Other
Static Water Level (ft) :	32
Latitude :	302551
Longitude :	871248
Documents :	Click here for hyperlink provided by the agency.
Last Date in Agency List :	2019-12-17

Permit :	MO-C-251556-1
Issue Date :	2015-04-21
Completion Date :	2015-04-29
Station ID :	264831
Legacy Number :	W201502298

Map Id: BB198
Direction: E
Distance: 0.900 mi., 4753 ft.
Elevation: 63 ft.
Relative: Lower

Site Name : MO-C-251554-1 | MO-C-251555-1 | MO-C-251556-1
30.430833, -87.213333
FL

Database(s) : [WELLS NW - FL] ***(cont.)***

Envirosite ID: 24199648
EPA ID: N/R

WELLS NW - FL ***(cont.)***

Contractor License :	2613
Owner Name :	G Cleveland McWilliams
Contractor Name :	Gregory W Campbell
Driller Name :	Chris Burger
County :	Escambia
Section/Township/Range :	SEC: 19, TWP: 2S, RNG: 30W
Casing Depth :	23
Total Depth :	38
Diameter :	2
Compliance Number :	290797
Well Street Address :	1700 Dr Martin Luther King Jr Drive
Location Address :	1700 Dr Martin Luther King Jr Drive, Pensacola, FL
Type of Work :	New Construction
Well Use :	Other
Static Water Level (ft) :	32
Latitude :	302551
Longitude :	871248
Documents :	Click here for hyperlink provided by the agency.
Last Date in Agency List :	2019-12-17

Map Id: BC199
Direction: NNW
Distance: 0.901 mi., 4759 ft.
Elevation: 76 ft.
Relative: Higher

Site Name : MO-C-229524-1
30.444623, -87.236109
FL

Database(s) : [WELLS NW - FL]

Envirosite ID: 24189565
EPA ID: N/R

WELLS NW - FL

Permit :	MO-C-229524-1
Issue Date :	2010-06-02
Completion Date :	2010-06-07
Station ID :	242168
Legacy Number :	P201001184
Contractor License :	3199
Owner Name :	Eunice Brown, Trustee
Contractor Name :	John Matthews
Driller Name :	N/R
County :	Escambia
Section/Township/Range :	SEC: 17, TWP: 2S, RNG: 30W
Casing Depth :	5
Total Depth :	30
Diameter :	2
Compliance Number :	270258
Well Street Address :	1703 W Fairfield Drive
Location Address :	1703 W Fairfield Drive, Pensacola, FL
Type of Work :	New Construction
Well Use :	Other
Static Water Level (ft) :	N/R
Latitude :	302640.643
Longitude :	871409.993

Map Id: BC199
Direction: NNW
Distance: 0.901 mi., 4759 ft.
Elevation: 76 ft.
Relative: Higher

Site Name : MO-C-229524-1
30.444623, -87.236109
FL

Database(s) : [WELLS NW - FL] ***(cont.)***

Envirosite ID: 24189565
EPA ID: N/R

WELLS NW - FL ***(cont.)***

Documents :	Click here for hyperlink provided by the agency.
Last Date in Agency List :	2019-12-17

Map Id: 200
Direction: ENE
Distance: 0.902 mi., 4763 ft.
Elevation: 69 ft.
Relative: Higher

Site Name : MO-C-48500-1
30.437489, -87.215331
FL

Database(s) : [WELLS NW - FL]

Envirosite ID: 24212038
EPA ID: N/R

WELLS NW - FL

Permit :	MO-C-48500-1
Issue Date :	1987-03-10
Completion Date :	1987-05-20
Station ID :	57489
Legacy Number :	T198703633
Contractor License :	2338
Owner Name :	DER
Contractor Name :	William H Davis
Driller Name :	N/R
County :	Escambia
Section/Township/Range :	SEC: 4, TWP: 2S, RNG: 30W
Casing Depth :	146
Total Depth :	171
Diameter :	4
Compliance Number :	99637
Well Street Address :	Fairfield Drive
Location Address :	Fairfield Drive, Pensacola, FL
Type of Work :	New Construction
Well Use :	Other
Static Water Level (ft) :	44
Latitude :	302614.96
Longitude :	871255.19
Documents :	N/R
Last Date in Agency List :	2019-12-17

Map Id: BA201
Direction: S
Distance: 0.920 mi., 4856 ft.
Elevation: 33 ft.
Relative: Lower

Site Name : LA-C-204340-1
30.414541, -87.234607
FL

Database(s) : [WELLS NW - FL]

Envirosite ID: 24100504
EPA ID: N/R

WELLS NW - FL

Permit :	LA-C-204340-1

Map Id: BA201
Direction: S
Distance: 0.920 mi., 4856 ft.
Elevation: 33 ft.
Relative: Lower

Site Name : LA-C-204340-1
30.414541, -87.234607
FL

Database(s) : [WELLS NW - FL] ***(cont.)***

Envirosite ID: 24100504
EPA ID: N/R

WELLS NW - FL ***(cont.)***

Issue Date :	2006-08-16
Completion Date :	2006-08-17
Station ID :	223178
Legacy Number :	P200603921
Contractor License :	3045
Owner Name :	Paul Ramsey
Contractor Name :	Gene McGowan
Driller Name :	N/R
County :	Escambia
Section/Township/Range :	SEC: 28, TWP: 2S, RNG: 30W
Casing Depth :	15
Total Depth :	25
Diameter :	2
Compliance Number :	246486
Well Street Address :	1520 West Gregory Street
Location Address :	1520 West Gregory Street, Pensacola, FL
Type of Work :	New Construction
Well Use :	Irrigation - Landscape
Static Water Level (ft) :	12
Latitude :	302452.349
Longitude :	871404.584
Documents :	Click here for hyperlink provided by the agency.
Last Date in Agency List :	2019-12-17

Map Id: 202
Direction: N
Distance: 0.922 mi., 4871 ft.
Elevation: 74 ft.
Relative: Higher

Site Name : MO-C-296767-1
30.445295, -87.234483
FL

Database(s) : [WELLS NW - FL]

Envirosite ID: 40383868
EPA ID: N/R

WELLS NW - FL

Permit :	MO-C-296767-1
Issue Date :	2021-01-05
Completion Date :	2021-01-06
Station ID :	299675
Legacy Number :	N/R
Contractor License :	3096
Owner Name :	Cathy Jernigan Payne Co Trustee & Cynthia Jernigan Co Lundquist Trustee for Louise W Jernigan Trust
Contractor Name :	William G Rollins
Driller Name :	Todd Clark
County :	Escambia
Section/Township/Range :	SEC: 8, TWP: 2S, RNG: 30W
Casing Depth :	23
Total Depth :	38
Diameter :	0
Compliance Number :	443525
Well Street Address :	1412 Fairfield Drive West

Map Id: 202
Direction: N
Distance: 0.922 mi., 4871 ft.
Elevation: 74 ft.
Relative: Higher

Site Name : MO-C-296767-1
30.445295, -87.234483
FL

Database(s) : [WELLS NW - FL] ***(cont.)***

Envirosite ID: 40383868
EPA ID: N/R

WELLS NW - FL ***(cont.)***

Location Address :	1412 Fairfield Drive West, Pensacola, FL 32505
Type of Work :	New Construction
Well Use :	Monitoring
Static Water Level (ft) :	25
Latitude :	302643.0603
Longitude :	871404.1379
Documents :	Click here for hyperlink provided by the agency.
Last Date in Agency List :	2021-03-20

Map Id: 203
Direction: NNE
Distance: 0.924 mi., 4880 ft.
Elevation: 85 ft.
Relative: Higher

Site Name : MO-C-48501-1
30.445197, -87.226522
FL

Database(s) : [WELLS NW - FL]

Envirosite ID: 24204229
EPA ID: N/R

WELLS NW - FL

Permit :	MO-C-48501-1
Issue Date :	1987-03-10
Completion Date :	1987-06-05
Station ID :	57530
Legacy Number :	T198703634
Contractor License :	2338
Owner Name :	DER
Contractor Name :	William H Davis
Driller Name :	N/R
County :	Escambia
Section/Township/Range :	SEC: 4, TWP: 2S, RNG: 30W
Casing Depth :	145
Total Depth :	171
Diameter :	4
Compliance Number :	99638
Well Street Address :	Fairfield Drive
Location Address :	Fairfield Drive, Pensacola, FL
Type of Work :	New Construction
Well Use :	Other
Static Water Level (ft) :	N/R
Latitude :	302642.71
Longitude :	871335.48
Documents :	N/R
Last Date in Agency List :	2019-12-17

Map Id: BE204
Direction: NNW
Distance: 0.931 mi., 4914 ft.
Elevation: 82 ft.
Relative: Higher

Site Name : MO-A-266036-2
30.443906, -87.23925
FL

Database(s) : [WELLS NW - FL]

Envirosite ID: 24146213
EPA ID: N/R

WELLS NW - FL

Permit :	MO-A-266036-2
Issue Date :	2018-10-31
Completion Date :	2018-11-13
Station ID :	279100
Legacy Number :	N/R
Contractor License :	11271
Owner Name :	Escambia County Board Of Count
Contractor Name :	Shawn Ouellette
Driller Name :	Shawn Ouellette
County :	Escambia
Section/Township/Range :	SEC: 17, TWP: 2S, RNG: 30W
Casing Depth :	70
Total Depth :	80
Diameter :	0
Compliance Number :	418618
Well Street Address :	3080 North Pace Boulevard
Location Address :	3080 North Pace Boulevard, Pensacola, FL 32501
Type of Work :	Abandonment
Well Use :	Monitoring
Static Water Level (ft) :	N/R
Latitude :	302638.0616
Longitude :	871421.3
Documents :	N/R
Last Date in Agency List :	2019-12-17

Map Id: BE205
Direction: NNW
Distance: 0.939 mi., 4959 ft.
Elevation: 82 ft.
Relative: Higher

Site Name : MO-A-266035-2
30.444083, -87.239175
FL

Database(s) : [WELLS NW - FL]

Envirosite ID: 24146211
EPA ID: N/R

WELLS NW - FL

Permit :	MO-A-266035-2
Issue Date :	2018-10-31
Completion Date :	2018-11-13
Station ID :	281966
Legacy Number :	N/R
Contractor License :	11271
Owner Name :	Escambia County Board Of Count
Contractor Name :	Shawn Ouellette
Driller Name :	Shawn Ouellette
County :	Escambia
Section/Township/Range :	SEC: 17, TWP: 2S, RNG: 30W
Casing Depth :	70
Total Depth :	80
Diameter :	0
Compliance Number :	418622
Well Street Address :	3080 North Pace Boulevard
Location Address :	3080 North Pace Boulevard, Pensacola, FL 32501
Type of Work :	Abandonment

Map Id: BE205
Direction: NNW
Distance: 0.939 mi., 4959 ft.
Elevation: 82 ft.
Relative: Higher

Site Name : MO-A-266035-2
30.444083, -87.239175
FL

Database(s) : [WELLS NW - FL] ***(cont.)***

Envirosite ID: 24146211
EPA ID: N/R

WELLS NW - FL ***(cont.)***

Well Use :	Monitoring
Static Water Level (ft) :	N/R
Latitude :	302638.6988
Longitude :	871421.03
Documents :	N/R
Last Date in Agency List :	2019-12-17

Map Id: 206
Direction: WSW
Distance: 0.952 mi., 5026 ft.
Elevation: 77 ft.
Relative: Higher

Site Name : LA-C-76298-1
30.419444, -87.248611
FL

Database(s) : [WELLS NW - FL]

Envirosite ID: 24122389
EPA ID: N/R

WELLS NW - FL

Permit :	LA-C-76298-1
Issue Date :	1991-04-10
Completion Date :	1991-05-30
Station ID :	87065
Legacy Number :	P199103446
Contractor License :	2356
Owner Name :	Robert E. Daniel
Contractor Name :	Clyde Johnson
Driller Name :	N/R
County :	Escambia
Section/Township/Range :	SEC: 2, TWP: 2S, RNG: 29W
Casing Depth :	100
Total Depth :	120
Diameter :	4
Compliance Number :	125832
Well Street Address :	2851 Belle Christiane Cir
Location Address :	2851 Belle Christiane Cir, Pensacola, FL
Type of Work :	New Construction
Well Use :	Irrigation - Landscape
Static Water Level (ft) :	47
Latitude :	302510
Longitude :	871455
Documents :	Click here for hyperlink provided by the agency.
Last Date in Agency List :	2019-12-17

Map Id: 207
Direction: S
Distance: 0.961 mi., 5073 ft.
Elevation: 29 ft.
Relative: Lower

Site Name : OT-C-83527-1 | OT-C-83528-1
30.413889, -87.233333
FL

Database(s) : [WELLS NW - FL]

Envirosite ID: 24223974
EPA ID: N/R

WELLS NW - FL

Permit :	OT-C-83527-1
Issue Date :	1992-05-14
Completion Date :	1992-06-01
Station ID :	94688
Legacy Number :	P199204241
Contractor License :	3041
Owner Name :	Petroleum Services/Recovery
Contractor Name :	Robert Baker, Jr.
Driller Name :	N/R
County :	Escambia
Section/Township/Range :	SEC: 42, TWP: 2S, RNG: 30W
Casing Depth :	10
Total Depth :	30
Diameter :	6
Compliance Number :	132642
Well Street Address :	2111 W. Garden St.
Location Address :	2111 W. Garden St., Pensacola, FL
Type of Work :	New Construction
Well Use :	Other
Static Water Level (ft) :	10
Latitude :	302450
Longitude :	871400
Documents :	N/R
Last Date in Agency List :	2019-12-17

Permit :	OT-C-83528-1
Issue Date :	1992-05-14
Completion Date :	1992-06-01
Station ID :	94689
Legacy Number :	P199204242
Contractor License :	3041
Owner Name :	Petroleum Services/Recovery
Contractor Name :	Robert Baker, Jr.
Driller Name :	N/R
County :	Escambia
Section/Township/Range :	SEC: 42, TWP: 2S, RNG: 30W
Casing Depth :	10
Total Depth :	30
Diameter :	6
Compliance Number :	132643
Well Street Address :	2111 W. Garden St.
Location Address :	2111 W. Garden St., Pensacola, FL
Type of Work :	New Construction
Well Use :	Other
Static Water Level (ft) :	10
Latitude :	302450
Longitude :	871400
Documents :	N/R
Last Date in Agency List :	2019-12-17

Map Id: 208
Direction: WSW
Distance: 0.969 mi., 5118 ft.
Elevation: 84 ft.
Relative: Higher

Site Name : LA-C-293663-1
30.423752, -87.252013
FL

Database(s) : [WELLS NW - FL]

Envirosite ID: 35883070
EPA ID: N/R

WELLS NW - FL

Permit :	LA-C-293663-1
Issue Date :	2020-06-23
Completion Date :	2020-09-11
Station ID :	294657
Legacy Number :	N/R
Contractor License :	2271
Owner Name :	Brownsville Manor LP
Contractor Name :	Vic C Wallace
Driller Name :	tim
County :	Escambia
Section/Township/Range :	SEC: 33, TWP: 2S, RNG: 30W
Casing Depth :	100
Total Depth :	120
Diameter :	0
Compliance Number :	438566
Well Street Address :	2910 Desoto West
Location Address :	2910 Desoto West, Pensacola, FL 32505
Type of Work :	New Construction
Well Use :	Irrigation - Landscape
Static Water Level (ft) :	55
Latitude :	302525.5081
Longitude :	871507.2451
Documents :	Click here for hyperlink provided by the agency.
Last Date in Agency List :	2020-12-05

Map Id: BF209
Direction: NNW
Distance: 0.978 mi., 5165 ft.
Elevation: 79 ft.
Relative: Higher

Site Name : LA-C-223874-1
30.445551, -87.236963
FL

Database(s) : [WELLS NW - FL]

Envirosite ID: 24096275
EPA ID: N/R

WELLS NW - FL

Permit :	LA-C-223874-1
Issue Date :	2009-03-09
Completion Date :	2009-03-11
Station ID :	20391
Legacy Number :	P200900866
Contractor License :	3048
Owner Name :	William Hunan
Contractor Name :	Clifton F Myers
Driller Name :	N/R
County :	Escambia
Section/Township/Range :	SEC: 9, TWP: 2S, RNG: 30W
Casing Depth :	100
Total Depth :	120
Diameter :	4
Compliance Number :	264921
Well Street Address :	1710 W. Fairfield Drive
Location Address :	1710 W. Fairfield Drive, Pensacola, FL
Type of Work :	New Construction

Map Id: BF209
Direction: NNW
Distance: 0.978 mi., 5165 ft.
Elevation: 79 ft.
Relative: Higher

Site Name : LA-C-223874-1
30.445551, -87.236963
FL

Database(s) : [WELLS NW - FL] ***(cont.)***

Envirosite ID: 24096275
EPA ID: N/R

WELLS NW - FL ***(cont.)***

Well Use :	Irrigation - Landscape
Static Water Level (ft) :	60
Latitude :	302643.984
Longitude :	871413.066
Documents :	Click here for hyperlink provided by the agency.
Last Date in Agency List :	2019-12-17

Map Id: BF210
Direction: NNW
Distance: 0.978 mi., 5166 ft.
Elevation: 79 ft.
Relative: Higher

Site Name : LA-C-226581-1
30.445542, -87.237005
FL

Database(s) : [WELLS NW - FL]

Envirosite ID: 24097104
EPA ID: N/R

WELLS NW - FL

Permit :	LA-C-226581-1
Issue Date :	2009-11-03
Completion Date :	2009-11-06
Station ID :	21900
Legacy Number :	P201000125
Contractor License :	3048
Owner Name :	Hunan (Yang Wei & Chen Wenhsiang)
Contractor Name :	Clifton F Myers
Driller Name :	N/R
County :	Escambia
Section/Township/Range :	SEC: 8, TWP: 2S, RNG: 30W
Casing Depth :	60
Total Depth :	80
Diameter :	4
Compliance Number :	267478
Well Street Address :	1710 W. Fairfield Drive
Location Address :	1710 W. Fairfield Drive, Pensacola, FL
Type of Work :	New Construction
Well Use :	Irrigation - Landscape
Static Water Level (ft) :	25
Latitude :	302643.95
Longitude :	871413.218
Documents :	Click here for hyperlink provided by the agency.
Last Date in Agency List :	2019-12-17

Map Id: 211
Direction: S
Distance: 0.979 mi., 5172 ft.
Elevation: 25 ft.
Relative: Lower

Site Name : LA-C-220259-1
30.413482, -87.229756
FL

Database(s) : [WELLS NW - FL]

Envirosite ID: 24104678
EPA ID: N/R

WELLS NW - FL

Permit :	LA-C-220259-1
Issue Date :	2008-06-17
Completion Date :	2008-06-26
Station ID :	239479
Legacy Number :	P200802273
Contractor License :	1706
Owner Name :	Jeremy Patterson
Contractor Name :	Charles D Windham
Driller Name :	N/R
County :	Escambia
Section/Township/Range :	SEC: 41, TWP: 2S, RNG: 30W
Casing Depth :	30
Total Depth :	36
Diameter :	4
Compliance Number :	261509
Well Street Address :	1003 W. Gregory Street
Location Address :	1003 W. Gregory Street, Pensacola, FL
Type of Work :	New Construction
Well Use :	Irrigation - Landscape
Static Water Level (ft) :	15
Latitude :	302448.535
Longitude :	871347.121
Documents :	Click here for hyperlink provided by the agency.
Last Date in Agency List :	2019-12-17

Map Id: 212
Direction: SE
Distance: 0.997 mi., 5264 ft.
Elevation: 42 ft.
Relative: Lower

Site Name : BLDG-TWR
30.417747, -87.217581
PENSACOLA, FL

Database(s) : [DIGITAL OBSTACLE]

Envirosite ID: 1644942
EPA ID: N/R

DIGITAL OBSTACLE

Date of Action :	2012-03-29
Action :	Change
FAA Study Number :	2011ASO07514OE
OBS Number :	12-000806
Obstacle Type :	BLDG-TWR
City Name :	PENSACOLA
State Identifier :	FL
Country Identifier :	USA
Type of Lighting :	Medium Intensity White Strobe & Red
Verification Status :	Verified
Quantity :	1
Mark Indicator :	None
Above Ground Level Height (Feet) :	00221
Above Mean Sea Level Height (Feet) :	00254
Horizontal Accuracy :	+-20'
Vertical Accuracy :	+-3'
Latitude :	30 25 03.89N
Longitude :	087 13 03.29W

RADON DATA:

STATE SOURCE: FL

Radon Test Results:

Zip:	Database Source:	No. of Samples:	Average pCi/L:	Max pCi/L:
32501	Mandatory Non-Residential Database	128	0.479	2.3
32501	Mandatory Residential Database	7	0.489	1

FEDERAL AREA RADON INFORMATION FOR: No Available Data

NUMBER OF SAMPLE SITES: No Available Data

FEDERAL EPA RADON ZONE FOR ESCAMBIA COUNTY: Zone = 3

Note: Zone 1 indoor average level > 4 pCI/L

: Zone 2 indoor average level > = 2 pCI/L and <= 4 pCI/L

: Zone 3 indoor average < 2 pCI/L

HIST PWS ENF
Historical Public Water Supply locations with Enforcement Violations
Environmental Protection Agency
(800) 426-4791
List of Safe Drinking Water Information Systems (SDWIS) with enforcement violations that are no longer in current agency list.

NWIS
National Water Information Systems
United States Geological Society
(703) 648-5953
Information on all water resources for the United States. This database contains all current and historical data for the nation.

PWS
Public Water Supply
Environmental Protection Agency
(800) 426-4791
Safe drinking water information Systems

PWS ENF
Public Water Supply locations with Enforcement Violations
Environmental Protection Agency
(800) 426-4791
Safe drinking water information Systems with enforcememnt violations

WELLS - FL
Water Well Locations
Florida Department of Health
850-245-4444
Registered Water well locations

WELLS NW - FL
NWWMD Water Wells
Northwest Florida Water Management District
(850) 539-5999
Water well permits for NW Water Management District

FLOOD Q3
Flood data
Environmental Protection Agency
(202) 566-1667
Q3 Flood Data

HYDROLOGIC UNIT
Hydrologic Unit Maps
USGS
The United States Geological Survey created a hierarchical system of hydrologic units originally called regions, sub-regions, accounting units, and cataloging units. Each unit was assigned a unique Hydrologic Unit Code (HUC). As first implemented the system had 21 regions, 221 subregions, 378 accounting units, and 2,264 cataloging units. Over time the system was changed and expanded. As of 2010 there are six levels in the hierarchy, represented by hydrologic unit codes from 2 to 12 digits long, called regions, subregions, basins, subbasins, watersheds, and subwatersheds. The table below describes the system's hydrologic unit levels and their characteristics, along with example names and codes.

WETLANDS NWI
National Wetland Inventory
U.S. Fish and Wildlife Service
(703) 358-2171
Wetland Inventory for the United States

SSURGO
Detailed Soil Data Map
Natural Resources Conservation Service: U.S. Department of Agriculture
(202) 690-4985
Detailed Soil Data Map

STATSGO & MUI
General Soil Data Map
Natural Resources Conservation Service: U.S. Department of Agriculture
(202) 690-4985
General Soil Data Map

USGS GEOLOGIC AGE
USGS Digital Data Series DDS
Natural Resources Conservation Service: U.S. Department of Agriculture
(202) 690-4985
USGS Digital Data Series DDS: Geologic Age and Rock Stratigraphic Unit

OIL & GAS WELLS - FL
Permitted oil & gas wells
Florida Department of Environmental Protection
850-245-2118
Listing of permitted oil and gas wells

RADON
National Radon Database
U.S. Environmental Protection Agency
215-814-2469
A study of the EPA/State Residential Radon Survey and the National Residential Radon Survey.

RADON - FL
Radon test results
Florida Department of Health
(850) 245-4444
Radon test results by zip code

RADON EPA
RADON EPA
U.S. Environmental Protection Agency
215-814-2469
EPA list of Radon zones

BASINS
Better Assessment Science Integrating point & Non-point Sources
U.S. Environmental Protection Agency
855-246-3642
Integrated geographical information system national watershed data and environmental assessment known as Better Assessment Science Integrating point & Non-point Sources

DIGITAL OBSTACLE
Obstacles of interest to aviation users
Federal Aviation Administration
855-379-6518
The Digital Obstacle File describes all known obstacles of interest to aviation users in the U.S. with limited coverage of the Pacific the Caribbean Canada and Mexico. The obstacles are assigned unique numerical identifiers; accuracy codes and listed in order of ascending latitude within each state or area by FAA Region.

EPICENTERS
National Geographical Data Center
National Geographical Data Center
303-497-6826
List of recent and historic earthquakes and information.

FLOOD DFIRM
National Flood Hazard Layer Database
Federal Emergency Management Agency
The National Flood Hazard Layer Database (NFHL) is a computer database that contains the flood hazard map information from FEMAs Flood Map Modernization program. These map data are from Digital Flood Insurance Rate Map (DFIRM) databases and Letters of Map Revision.

APPENDIX C

Professional Qualifications

Qualifications of Professionals

Matthew Allen, Environmental Scientist Level I

Mr. Allen graduated from the University of West Florida where he completed studies in biology, chemistry, geography, and hydrology. Mr. Allen supports Cameron-Cole's Real Estate Support Services group by conducting Phase I Environmental Site Assessments (ESAs) in accordance with ASTM International Standard E1527-21 and 40 CFR 312, All Appropriate Inquiry. He has experience in conducting various elements of site assessment including monitoring well installation, soil borings, and the collection of soil and groundwater samples for laboratory analysis. His project management responsibilities include assisting with development of proposals, project scheduling, regulatory agency notification, client coordination and preparing technical reports for submittal to regulatory agencies.

Education:	M.S. Environment Science/Management, University of West Florida, Pensacola, Florida, May 2022.
	B.S. in Environment Science/Management, University of West Florida, Pensacola, Florida, May 2019.
Certifications:	40-hour Hazardous Waste Operations and Emergency Response Training

John H. Bondurant, Senior Director/Regional Manager

Mr. Bondurant serves as Senior Director and Regional Manager of Cameron-Cole and has more than 30 years of professional experience as an environmental consultant. As a Regional Manager he is responsible for directing and managing teams of environmental professionals which execute a diverse portfolio of environmental permitting, assessment, and remediation projects. Mr. Bondurant has broad experience with brownfields redevelopment, environmental compliance, permitting, and risk management consulting. Mr. Bondurant also currently serves as a Principal Level Environmental Professional overseeing Cameron-Cole's National Real Estate Support Services practice which provides environmental due diligence, risk management, and property transfer support services to clients throughout the United States. He has extensive experience in performance of Phase I and Phase II Environmental Site Assessments in accordance with ASTM International Standards and 40 CFR 312 All Appropriate Inquiry. He has conducted or supervised subsurface investigations at hundreds of contaminated properties throughout the country with an emphasis in Florida. He also has extensive experience with redevelopment of environmentally impaired properties, including management of construction and remediation projects from initial assessment through regulatory closure and site redevelopment.

Education:	B.S. Biology, Spring Hill College
	B.S. Chemistry, University of West Florida
	M.B.A. Finance, University of West Florida
Certifications:	Master Level Certified Hazardous Materials Manager CHMM# 6981(Inactive)
	40-hour Hazardous Waste Operations and Emergency Response Training
	8-hour HAZWOPER refresher(s)
	Level I Anti-Terrorism Training
	Current OPSEC Awareness Training
Affiliations:	American Chemical Society – Division of Environmental Chemistry
	Air Waste Management Association
	Florida Association of Environmental Professionals

APPENDIX D

Other Documentation

FLORIDA DEPARTMENT OF Environmental Protection

Bob Martinez Center
2600 Blair Stone Road
Tallahassee, FL 32399-2400

Ron DeSantis
Governor

Jeanette Nuñez
Lt. Governor

Shawn Hamilton
Secretary

June 1, 2022

Sent via email to: mark.faulkner@bhcpns.org

Mr. Mark Faulkner
Baptist Hospital, Inc.
1000 W Moreno St
Pensacola, FL 32501

Subject: **Conditional Site Rehabilitation Completion Order (CSRCO)**
Baptist Hospital
1000 West Moreno Street
Pensacola, Escambia County
FDEP Facility ID# 178626031
OGC Case No. 21-0290
Parcel Identification Number 000S009050001058
Discharge Date: October 19, 2009 (Non-program)
Discharge Score: 64

Dear Mr. Faulkner:

The Petroleum Restoration Program of the Florida Department of Environmental Protection (DEP or Department) has reviewed the Supplemental Site Assessment Report that includes a Conditional No Further Action (NFA) Proposal (Conditional NFA Proposal), dated May 2, 2017, for Baptist Hospital, for the petroleum discharge. Maps showing the location of Baptist Hospital and the location of the "contaminated site" (i.e., contaminant plume) for which this Order is being issued are attached as Exhibits 1 and 2 and are incorporated by reference herein. Failure to comply with the provisions of this Order is a violation of section 376.302, Florida Statutes (F.S.). The contaminated site includes the following parcels or parts of parcels: 1000 W Moreno St., Pensacola, Florida 32501, Parcel ID 000S009050001058.

The contamination, which resulted from a discharge that was discovered on October 19, 2009, consisted of petroleum and petroleum products. The discharge resulted from a leak in the fuel piping associated with underground storage tanks. The Conditional NFA Proposal is supported by earlier submittals, prepared pursuant to the requirements of Chapter 62-780, Florida Administrative Code (F.A.C.), which can be found in DEP document repository, Oculus at https://depedms.dep.state.fl.us/Oculus/servlet/hitlist?action=sort

Based on the documentation submitted with the Conditional NFA Proposal and other documents, DEP has reasonable assurance that the criteria in Chapter 62-780, have been met, including the commitments set forth in the technical submittals with respect to the establishment and use and recordation of institutional controls. The documents attached as Exhibit 4 for contaminants remaining at the contaminated site, in conjunction with appropriate institutional controls, detail the controls and conditions for the contaminated site. Contaminants remaining at the contaminated site are limited to groundwater. Therefore, you have satisfied the site rehabilitation requirements for the contaminated site and are released from any further obligation to conduct site rehabilitation at the contaminated site, except as set forth below. See attached table (Exhibit 3), incorporated by reference herein, which includes information regarding the contaminants; affected media; and applicable cleanup target levels established for the contaminated site that is the subject of this Order.

The following, including this Order, establish the institutional controls for the contaminated site and any change to the risk of exposure to any contamination or destabilization of any groundwater contamination that results from either failing to comply with the institutional controls or any change, amendment, revocation, or repeal of the institutional controls will result in the revocation of this Order.

Declaration of Restrictive Covenant (DRC). A DRC was recorded by Baptist Hospital, Inc., on January 10, 2022, in Official Record Book/Instrument# 8704, Page 939, Public Records of Escambia County, Florida, and is attached and incorporated by reference as Exhibit 4. Any current or future real property owner of the contaminated site must comply with the provisions contained within the DRC, (attached) recorded or otherwise established prior to the execution of this Order.

Dewatering. DEP will rely on Rule 62-621.300, F.A.C., and the guidance incorporated therein to ensure that no exposure to contaminated groundwater resulting in risk to human health, public safety or the environment will occur due to dewatering activities on the contaminated site. DEP Rule 62-621.300, F.A.C., requires a permit when conducting dewatering in the area of a contaminated site. Any person intending to conduct dewatering within the contaminated site must submit to DEP DWM a dewatering plan signed and sealed by a Florida-registered professional engineer or Florida-registered professional geologist that ensures the appropriate handling, treatment, and disposal of any extracted groundwater that may be contaminated to avoid adversely impacting or increasing the potential for exposure to contaminants resulting in risk to human health, public safety or the environment. The plan must include the location(s) of the dewatering activity and the effluent disposal area(s) relative to known areas of groundwater contamination, proposed flow rate, duration, volume, estimated drawdown, (based upon design calculations), a technical evaluation demonstrating that the dewatering will not cause the migration of contamination and procedures for proper characterization, treatment, handling and disposal of any contaminated groundwater that may be encountered during dewatering. DEP DWM will keep the plan in the site file as

documentation of site conditions and will rely on this professional certification for demonstrating compliance with this restriction. The PRSR is advised that other federal, state, or local laws and regulations may apply to this activity. A copy of all permits obtained for the implementation of dewatering must be provided along with the plan submitted to FDEP's DWM. Unless it is demonstrated that the cleanup criteria under Subsection 62-780.680(1), F.A.C., have been achieved, DEP, in addition to other remedies available at law, may institute proceedings to revoke this Order and require the resumption of site rehabilitation activities if any dewatering activities are commenced without submittal of such a plan. See attached and incorporated by reference Exhibit 4.

Stormwater features. DEP will rely on a plan signed and sealed by a Florida-registered professional engineer or Florida-registered professional geologist to construct new or modify existing stormwater features to ensure that there is no exposure to contaminated groundwater entering into new or expanded stormwater features resulting in risk to human health, public safety or the environment due to the contaminated site. The plan must include the feature location, construction and design specifications relative to known areas of soil and groundwater contamination, and a technical evaluation (including calculations, fate and transport modeling, as applicable) to demonstrate that the new stormwater facilities will not cause the migration of contamination. The plan shall also outline the procedures for proper characterization, handling and disposal of any contaminated media that may be encountered during construction. DEP DWM will keep the plan in the site file as documentation of site conditions and will rely on this professional certification for demonstrating compliance with this restriction. The PRSR is advised that other federal, state, or local laws and regulations may apply to this activity. A copy of all permits obtained for the implementation of dewatering must be provided along with the plan submitted to FDEP's DWM. Construction of stormwater swales, stormwater detention or retention features, or ditches on the contaminated site subject to these restrictions could destabilize the groundwater plume or increase potential for exposure to contaminants resulting in risk to human health, public safety, or the environment. For this reason, parties seeking to construct stormwater features on the contaminated site subject to these restrictions must submit the above plan to DEP in addition to obtaining any authorizations that may be required by DEP's Division of Water Resource Management, the Water Management District or other federal, state, or local laws and regulations that may apply to this activity. Unless it is demonstrated that the cleanup criteria under Subsection 62-780.680(1), F.A.C., have been achieved, DEP, in addition to other remedies available at law, may institute proceedings to revoke this Order and require the resumption of site rehabilitation activities if any such stormwater features are constructed or commenced without submittal of such a plan. See attached and incorporated by reference Exhibit 4.

Removal of controls. Where the institutional control is a restrictive covenant, if the current or future real property owner of the contaminated site proposes to remove it, the real property owner shall obtain prior written approval from DEP. For all types of

institutional controls, the removal of the controls shall be accompanied by the immediate resumption of site rehabilitation or implementation of other approved controls, unless it is demonstrated to DEP that the criteria of Subsection 62-780.680(1), F.A.C., are met.

Well abandonment. Within 60 days of receipt of this Order, Baptist Hospital, Inc., is required to properly plug and abandon all monitoring wells, injection wells, extraction wells and sparge wells unless these wells are otherwise required for compliance with a local ordinance, a DEP rule or another cleanup. The wells must be plugged and abandoned in accordance with the requirements of Subsection 62-532.500(5), F.A.C. A Well Plugging Report shall be submitted to DEP within 30 days of well plugging.

Future owners and users of the contaminated site should be made aware of the existence and contents of this Order. Additionally, information about the contaminated site will be maintained on the Institutional Controls Registry at https://floridadep.gov/waste/waste/content/institutional-controls-registry-guidance

Further, in accordance with Section 376.30701(4), F.S., upon completion of site rehabilitation, additional site rehabilitation is not required unless it is demonstrated that:

(a) Fraud was committed in demonstrating site conditions or completion of site rehabilitation;

(b) New information confirms the existence of an area of previously unknown contamination which exceeds the site-specific rehabilitation levels established in accordance with Section 376.30701(2), F.S., or which otherwise poses the threat of real and substantial harm to public health, safety, or the environment;

(c) The remediation efforts failed to achieve the site rehabilitation criteria established under this section;

(d) The level of risk is increased beyond the acceptable risk established under Section 376.30701(2), F.S., due to substantial changes in exposure conditions, such as a change in land use from nonresidential to residential use. Any person who changes the land use of the site, thereby causing the level of risk to increase beyond the acceptable risk level, may be required by DEP to undertake additional remediation measures to ensure that human health, public safety, and the environment are protected consistent with Section 376.30701, F.S.; or

(e) A new discharge of pollutants or hazardous substances occurs at the site subsequent to the issuance of this Order.

NOTICE OF RIGHTS

This action is final and effective on the date filed with the Clerk of the Department unless a petition for an administrative hearing is timely filed under Sections 120.569 and 120.57, F.S., before the deadline for filing a petition. On the filing of a timely and sufficient petition, this action will not be final and effective until a subsequent order of the Department. Because the administrative hearing process is designed to formulate final agency action, the subsequent order may modify or take a different position than this action.

Petition for Administrative Hearing

A person whose substantial interests are affected by the Department's action may petition for an administrative proceeding (hearing) under Sections 120.569 and 120.57, F.S. Pursuant to Rules 28-106.201 and 28-106.301, F.A.C., a petition for an administrative hearing must contain the following information:

(a) The name and address of each agency affected and each agency's file or identification number, if known;
(b) The name, address, any e-mail address, any facsimile number, and telephone number of the petitioner, if the petitioner is not represented by an attorney or a qualified representative; the name, address, and telephone number of the petitioner's representative, if any, which shall be the address for service purposes during the course of the proceeding; and an explanation of how the petitioner's substantial interests will be affected by the agency determination;
(c) A statement of when and how the petitioner received notice of the agency decision;
(d) A statement of all disputed issues of material fact. If there are none, the petition must so indicate;
(e) A concise statement of the ultimate facts alleged, including the specific facts that the petitioner contends warrant reversal or modification of the agency's proposed action;
(f) A statement of the specific rules or statutes that the petitioner contends require reversal or modification of the agency's proposed action, including an explanation of how the alleged facts relate to the specific rules or statutes; and
(g) A statement of the relief sought by the petitioner, stating precisely the action that the petitioner wishes the agency to take with respect to the agency's proposed action.

The petition must be filed (received by the Clerk) in the Office of General Counsel of the Department at 3900 Commonwealth Boulevard, Mail Station 35, Tallahassee, Florida 32399-3000, or via electronic correspondence at Agency_Clerk@FloridaDEP.gov. Also, a copy of the petition shall be mailed to the addressee of this order at the address indicated above at the time of filing.

Time Period for Filing a Petition

In accordance with Rule 62-110.106(3), F.A.C., petitions for an administrative hearing by the addressee of this order must be filed within **21** days of receipt of this written notice. Petitions filed by any persons other than the addressee of this order must be filed within **21** days of publication of the notice or within **21** days of receipt of the written notice, whichever occurs first.

The failure to file a petition within the appropriate time period shall constitute a waiver of that person's right to request an administrative determination (hearing) under Sections 120.569 and 120.57, F.S., or to intervene in this proceeding and participate as a party to it. Any subsequent intervention (in a proceeding initiated by another party) will be only at the discretion of the presiding officer upon the filing of a motion in compliance with Rule 28-106.205, F.A.C. If you do not publish notice of this action, this waiver may not apply to persons who have not received a clear point of entry.

Extension of Time

Under Rule 62-110.106(4), F.A.C., a person whose substantial interests are affected by the Department's action may also request an extension of time to file a petition for an administrative hearing. The Department may, for good cause shown, grant the request for an extension of time. Requests for extension of time must be filed with the Office of General Counsel of the Department at 3900 Commonwealth Boulevard, Mail Station 35, Tallahassee, Florida 32399-3000, or via electronic correspondence at Agency_Clerk@FloridaDEP.gov, before the deadline for filing a petition for an administrative hearing. A timely request for extension of time shall toll the running of the time period for filing a petition until the request is acted upon.

Mediation

Mediation is not available in this proceeding.

Judicial Review

Once this decision becomes final, any party to this action has the right to seek judicial review pursuant to Section 120.68, F.S., by filing a Notice of Appeal pursuant to Florida Rules of Appellate Procedure 9.110 and 9.190 with the Clerk of the Department in the Office of General Counsel (Station #35, 3900 Commonwealth Boulevard, Tallahassee, Florida 32399-3000) and by filing a copy of the Notice of Appeal accompanied by the applicable filing fees with the appropriate district court of appeal. The notice must be filed within 30 days from the date this action is filed with the Clerk of the Department.

Questions

Any questions regarding DEP's review of your Conditional NFA Proposal should be directed to Robert Jake Gallman at 850-595-6700 extension 2056 or Robert.gallman@flhealth.gov. Questions regarding legal issues should be referred to DEP Office of General Counsel at 850-245-2242. Contact with any of the above does not constitute a petition for administrative hearing or request for an extension of time to file a petition for administrative hearing.

EXECUTION AND CLERKING

Executed in Tallahassee, Florida.
STATE OF FLORIDA DEPARTMENT OF ENVIRONMENTAL PROTECTION

Ken Busen
Digitally signed by Ken Busen
Date: 2022.06.01 13:04:39 -04'00'

Natasha Lampkin
Program Administrator
Petroleum Restoration Program

Enclosures (Exhibits 1, 2, 3 and 4)

CERTIFICATE OF SERVICE

The undersigned duly designated deputy clerk hereby certifies that this document and all attachments were sent on the filing date below to the following listed persons:

ec: Baptist Hospital, Inc., - Liz Callahan, Liz.Callahan@bhcpns.org
Baptist Hospital, Inc., - Jessica Andrade, jessica.andrade@bhcpns.org
City of Pensacola – Charles Peppler, CPeppler@cityofpensacola.com
Emerald Coast Utilities Authority – Robert Beasley, robert@lawpensacola.com
Escambia County – Alison Rogers, legal@myescambia.com
Gulf Power Company – Russell Badders, russell.badders@nexteraenergy.com
DEP Northwest District - Kevin Holler, Kevin.Holler@FloridaDEP.gov
DEP Northwest District -Kimberly R. Allen, kim.allen@dep.state.fl.us
Northwest Florida Water Management District – Tom Brown, Tom.Brown@nwfwater.com and Lucinda Scott, Lucinda.Scott@nwfwater.com
Research Assistant– Jordan Bennett, jordan.r.bennett@dep.state.fl.us
FDEP OGC – Dane Petersen, dane.petersen@floridadep.gov
Robert Jake Gallman, Robert.gallman@flhealth.gov
Cameron-Cole LLC – John Bondurant, jbondurant@cameron-cole.com
Petroleum Restoration Program - PRP.Orders@FloridaDEP.gov
File

FILING AND ACKNOWLEDGMENT

FILED, on this date, pursuant to Section 120.52, F. S., with the designated Department Clerk, receipt of which is hereby acknowledged.

Latasha McGriff Digitally signed by Latasha McGriff
Date: 2022.06.02 16:58:16 -04'00'

Clerk **Date**

FLORIDA DEPARTMENT OF Environmental Protection

Bob Martinez Center
2600 Blair Stone Road
Tallahassee, FL 32399-2400

Ron DeSantis
Governor

Jeanette Nuñez
Lt. Governor

Shawn Hamilton
Secretary

MEMORANDUM

FROM: **Natasha Lampkin, Program Administrator, Petroleum Restoration Program** Natasha Lampkin Digitally signed by Natasha Lampkin Date: 2022.05.17 14:32:36 -04'00'

SUBJECT: **Delegations of Authority**

DATE: **5/17/2022**

In accordance with DEP Directive 100, the following referenced delegation(s) are hereby delegated to the delegate(s) listed.

Delegation Reference	Delegate(s)
DEL-16 Permitting Authority: For their respective divisions, take agency action on all orders, certifications, agreements, permits, general permits, generic permits, exemptions, and exception applications, including modifications and extensions.	• Kenneth Busen, Environmental Administrator, Petroleum Restoration Program

Limitations to the delegation(s): Limited to the following Approvals for Petroleum Cleanup Sites: Site Rehabilitation Completion Orders, Conditional Site Rehabilitation Completion Orders, Low Scored Site Initiative No Further Action Orders, Underground Injection Control Approval Orders, Remedial Action Plan Approval Orders, Interim Source Removal Proposal Approval Order and Monitoring Plan Approvals only and does not include any other agreements, orders, certifications, permits, exemptions, exceptions, modifications or extensions.

The exercise of these delegations shall be consistent with all applicable rules, statutes, administrative directives, policies and procedures. These delegations should be exercised with a high degree of judgment and caution. If there is any doubt whether exercising this delegated authority is inconsistent with any of the above limitations, the person whom the authority is delegated shall not exercise the authority without first consulting Natasha Lampkin, Program Administrator, Petroleum Restoration Program.

This delegation of authority revokes, replaces, and supersedes all previous delegations within the Petroleum Restoration Program.

This delegation is temporary and will be in effect from June 1, 2022 through June 3, 2022 and June 7, 2022.

Exhibit 1

USGS
U.S. DEPARTMENT OF THE INTERIOR
U.S. GEOLOGICAL SURVEY
US Topo
PENSACOLA QUADRANGLE
FLORIDA
7.5-MINUTE SERIES
Baptist Hospital
FAC ID: 17/8626031
Area Location Map
Site is located here
PENSACOLA
BRENT
Gulf Breeze
T1S R30W
T1S R29W
T2S R30W
T2S R29W
SCALE 1:24 000
PENSACOLA, FL
2021

Exhibit 2

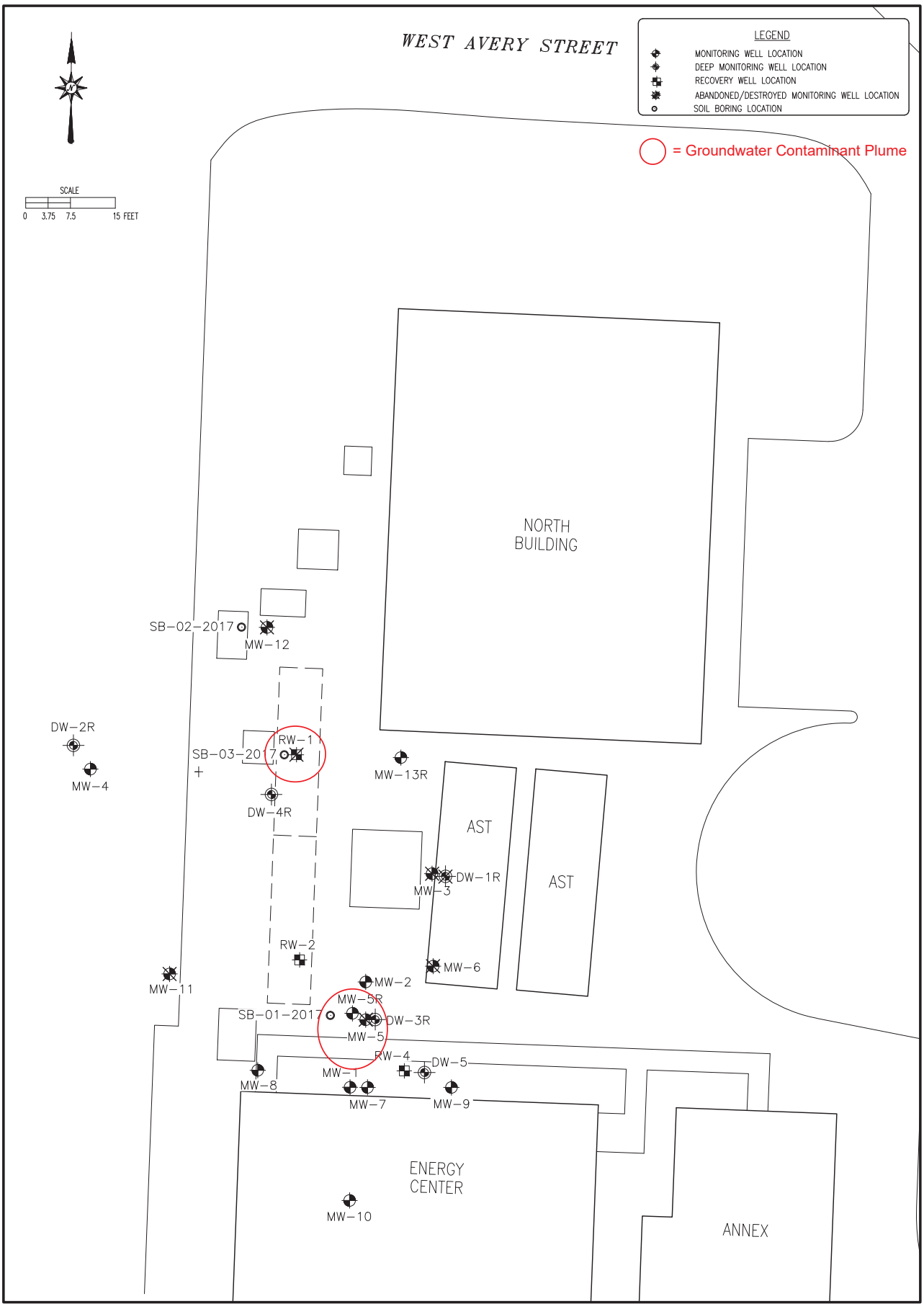

ENVIRO PRO TECH

BAPTIST HOSPITAL
1000 WEST MORENO STREET
PENSACOLA, FLORIDA, ESCAMBIA COUNTY
FDEP FAC. ID NO.: 17/8626031

SITE MAP

FIGURE 1

PROJECT NO.

Exhibit 3

TABLE 2 - SOIL QUALITY SUMMARY

FACILITY NAME: Baptist Hospital
1000 West Moreno Streeet
Pensacola, Escambia County

FACILITY ID#: 178626031

NA = not applicable
All concentrations are in mg/Kg (ppm)
NS = Not screened due to presence of product in sample

	Sample				OVA	Laboratory Analyses								
	Boring No.	Date Collected	Depth to H20 (ft)	Sample Interval (fbls)	Net OVA Reading (ppm)	Benzene	Toluene	Ethyl-benzene	Total Xylenes	MTBE	Naph-thalene	2-Methyl-naphthalene	1-Methyl-naphthalene	TRPH
●	**B-5**	10/21/2009	6'	6'	2,733	**0.79 I**	**7.9 I**	**28**	**290**	1.8 U	**12**	**24**	**16**	***4,200***
*	**B-9**	10/29/2009	6'	3-4'	1,590	0.088 U	**0.78 I**	**6.2**	**73**	0.29 U	0.31 I	0.95 I	0.77 I	150
●	**B-10C**	10/29/2009	6'	6-8'	5,037	**0.98**	**6.0**	**32**	***250***	**0.95**	**46**	**29.0**	**19.0**	***6,200 L***
●	**B-10C**	10/29/2009	6'	10-12'	513	**0.16**	0.24 I	**1.2**	**8.1**	0.083 U	**1.9**	0.21 I	0.15 I	26
	B-16	10/29/2009	6'	7'	12	0.0005 U	0.0017 U	0.0017 U	0.0017 U	0.0017 U	0.0017 U	0.053 U	0.053 U	13 I
●	**B-17**	10/29/2009	6'	16-18'	432	**0.23 I**	**0.84 I**	**9.5**	**100**	0.62 U	**22**	5.6 I	**5.7 I**	***3,200 L***
	B-17A	11/4/2009	6' / 39'	35-37.5	38	0.00068 U	0.0023 U	0.0023 U	0.0023 I	0.0023 U	0.0025 I	0.010 U	0.010 U	8.3 U
●	**B-19**	10/29/2009	6'	15'	22	**0.013**	0.0016 U	0.0059	0.023	0.0016 U	0.016	0.059 U	0.059 U	21
▫	**Soil Pile**	10/29/2009	NA	NA	NS	**0.026 U**	0.23 I	0.58	**7.3**	0.086 U	**3**	**13**	**10**	***3,200***

▫ Sample collected for disposal of Investigative-Derived Waste

● Saturated Soil Sample

* = See Page 3 of Table 2 for confirmation soil sample

● Confirmed clean by SPLP

Site manager review of laboratory reports confirmed no SCTL exceedances for Petroleum Products' COC not listed in Table.

Exhibit 3

TABLE 2 - SOIL QUALITY SUMMARY

FACILITY NAME: Baptist Hospital
1000 West Moreno Streeet
Pensacola, Escambia County

FACILITY ID#: 178626031

NA = not applicable
All concentrations are in mg/Kg (ppm)
NS = Not screened due to presence of product in sample

Sample				OVA	Laboratory Analyses								
Boring No.	Date Collected	Depth to H20 (ft)	Sample Interval (fbls)	Net OVA Reading (ppm)	Benzene	Toluene	Ethyl-benzene	Total Xylenes	MTBE	Naph-thalene	2-Methyl-naphthalene	1-Methyl-naphthalene	TRPH
SB-2R	11/23/2015		13-15	5	0.0016 U	0.0016 U	0.0015 U	0.0045 U	0.0017 U	0.023 U	0.024 U	0.024 U	2.4 U
● **SB-5R**	11/23/2015		13-15	70	0.0014 U	0.074	0.0013 U	0.082	0.0015 U	0.24	1.1	1.5	**1600**
SB-9R	11/23/2015		5-7	<1	0.0014 U	0.0044 I	0.0013 U	0.0041 U	0.0015 U	0.022 U	0.023 U	0.023 U	2.3 U
● **SB-10R**	11/23/2015		15-17	1,125	0.0018 I	**1.4**	0.0013 U	**0.27**	0.0015 U	**2.4**	5.4	**7.6**	**1900**
SB-17R	11/23/2015		13-15	<1	0.0015 U	0.0015 U	0.0014 U	0.0043 U	0.0016 U	0.023 U	0.024 U	0.024 U	2.4 U
* **SB-01-17 (MW-5R)**	3/22/2017	NA	5'	74	**0.0237 U**	0.0381 U	0.0294 I	0.0612 U	0.0186 U	0.117	0.663	0.578	***939***
SB-02-17 (MW-12)	3/22/2017	NA	20'	<1	0.000287 U	0.000461 U	0.000316 U	0.000742 U	0.000225 U	0.00213 U	0.00213 U	0.00213 U	2.86 U
SB-03-17 (RW-1)	3/22/2017	5'	4'	<1	0.000296 U	0.000476 U	0.000325 U	0.000765 U	0.000232 U	0.0110 U	0.0110 U	0.0110 U	137 V
State Soil Cleanup Target Levels = SCTLs													
Leachability Based on Groundwater Criteria = **BOLD**					**0.007**	**0.5**	**0.6**	**0.2**	**0.09**	**1.2**	**8.5**	**3.1**	**340**
Direct Exposure Commerical/Industrial = underlined					1.7	60,000	9,200.0	700.0	24,000	300	2,100	1,800	2700
Direct Exposure Residential = *ITALICS*					*1.2*	*7,500*	*1,500*	*130*	*3,200*	*55*	*210*	*200*	*460*

Exceedences are **BOLD**
U = the compound was analyzed for but not detected.
I = The reported value is between the laboratory method detection limit and the laboratory practical quantitation limit.
L = Off-scale high. Actual value is known to be greater than the value given.
V = Indicates the analyte was detected in both the sample and method blank.

● Confirmed clean by SPLP and/or TRPH Fractionation

Site manager review of laboratory reports confirmed no SCTL exceedances for Petroleum Products' COC not listed in Table.

* = See Page 3 of Table 2 for confirmation sample. Also, TRPH was confirmed clean by TRPH Fractionation

Exhibit 3

TABLE 3 - SPLP+ FRACTIONATION SUMMARY

FACILITY NAME: Baptist Hospital
1000 West Moreno Streeet
Pensacola, Escambia County

NA = not applicable
All concentrations are in ug/L (ppb)

FAC ID#: 178626031

Sample				OVA	Laboratory Analyses							
Boring No.	Date Collected	Depth to Water (ft)	Sample Interval (fbls)	Net OVA Reading (ppm)	Benzene	Toluene	Ethyl-benzene	Total Xylenes	MTBE	Napthalene	1-Methyl Naphthalene	2-Methyl Naphthalene
B-10C	10/29/2009	6'	10-12	513	0.650	10	8.4	**86**	0.92 U	0.59		
B-19	10/29/2009	6'	15	22	0.440	8.6	0.66	4.6	0.92 U	1.0 U		
SB-10R	11/23/2015		15-17	1,125	0.16 U	0.17 U	14	3.3	0.10 U	2.9	8.0	11
State Groundwater Cleanup Target Levels = GCTLs												
GCTL					**1**	**40**	**30**	**20**	**20**	**14**	**28**	**28**

FRACTIONATION

All concentrations are in mg/kg (ppm)

Sample				OVA	Laboratory Analyses					
Boring No.	Date Collected	Depth to Water (ft)	Sample Interval (fbls)	Net OVA Reading (ppm)	Aliphatic C5-C8	Aliphatic C9-C12	Aliphatic C9-C18	Aliphatic C19-C36	Aromatic C9-C10	Aromatic C11-C22
SCTL - Leachability Based on Groundwater Criteria					**960**	**31000**	**140000**	**1000000**	**380**	**1000**
SCTL - Direct Exposure, Residential					**7100**	**1700**	**2900**	**42000**	**560**	**1800**
SB-5R	11/23/2015		13-15	70	10.0	100	141	68.2	56.8	63.1
SB-10R	11/23/2015		15-17	1125	18.1	180	529	187	63.6	352
SB-01-17	3/22/2017		5'	74	5.30	70.5	361	68.4 J3	21.1	134

Exceedences are **BOLD**
J3 = the associated batch QC was outside the established quality control range for precision.

B-9R - Per Letter report dated June 25, 2019 in Oculus all BTEX analyses were undetected and below applicable soil CTLs. See next page

SS-1/SB-01-2017C - Per Letter report dated April 25, 2019 in Oculus all BTEX analyses were undetected and below applicable soil CTLs. See next page

Site manager review of laboratory reports confirmed no SCTL exceedances for Petroleum Products' COC not listed in Table.

Client Sample Results

Client: Cameron-Cole LLC
Project/Site: Baptist Health Care - E Street Pensacola

Job ID: 400-171431-1
SDG: 40319

Client Sample ID: B9-R, 3'-4'
Date Collected: 06/11/19 11:30
Date Received: 06/11/19 14:45

Lab Sample ID: 400-171431-1
Matrix: Solid
Percent Solids: 90.1

Method: 8260B - Volatile Organic Compounds (GC/MS)

Analyte	Result	Qualifier	PQL	MDL	Unit	D	Prepared	Analyzed	Dil Fac
Benzene	0.00067	U	0.0050	0.00067	mg/Kg	☼	06/14/19 07:00	06/14/19 13:45	1
Toluene	0.0010	U	0.0050	0.0010	mg/Kg	☼	06/14/19 07:00	06/14/19 13:45	1
Ethylbenzene	0.00061	U	0.0050	0.00061	mg/Kg	☼	06/14/19 07:00	06/14/19 13:45	1
Xylenes, Total	0.0019	U	0.010	0.0019	mg/Kg	☼	06/14/19 07:00	06/14/19 13:45	1
Methyl tert-butyl ether	0.0010	U	0.0050	0.0010	mg/Kg	☼	06/14/19 07:00	06/14/19 13:45	1

Surrogate	*%Recovery*	*Qualifier*	*Limits*	*Prepared*	*Analyzed*	*Dil Fac*
4-Bromofluorobenzene	*95*		*72 - 122*	*06/14/19 07:00*	*06/14/19 13:45*	*1*
Dibromofluoromethane	*94*		*79 - 123*	*06/14/19 07:00*	*06/14/19 13:45*	*1*
Toluene-d8 (Surr)	*100*		*80 - 120*	*06/14/19 07:00*	*06/14/19 13:45*	*1*

Client Sample Results

Client: Cameron-Cole LLC
Project/Site: Baptist Healthcare - Pensacola, FL

Job ID: 400-168700-1

Client Sample ID: SS-1,5'
Date Collected: 04/12/19 09:00
Date Received: 04/12/19 13:50

Lab Sample ID: 400-168700-1
Matrix: Solid
Percent Solids: 91.7

Method: 8260B - Volatile Organic Compounds (GC/MS)

Analyte	Result	Qualifier	PQL	MDL	Unit	D	Prepared	Analyzed	Dil Fac
Benzene	0.00060	U	0.0045	0.00060	mg/Kg	☼	04/17/19 14:53	04/17/19 20:12	1
Toluene	0.00089	U	0.0045	0.00089	mg/Kg	☼	04/17/19 14:53	04/17/19 20:12	1
Ethylbenzene	0.00054	U	0.0045	0.00054	mg/Kg	☼	04/17/19 14:53	04/17/19 20:12	1
Xylenes, Total	0.0017	U	0.0089	0.0017	mg/Kg	☼	04/17/19 14:53	04/17/19 20:12	1
Methyl tert-butyl ether	0.00089	U	0.0045	0.00089	mg/Kg	☼	04/17/19 14:53	04/17/19 20:12	1

Surrogate	*%Recovery*	*Qualifier*	*Limits*	*Prepared*	*Analyzed*	*Dil Fac*
4-Bromofluorobenzene	*90*		*72 - 122*	*04/17/19 14:53*	*04/17/19 20:12*	*1*
Dibromofluoromethane	*104*		*79 - 123*	*04/17/19 14:53*	*04/17/19 20:12*	*1*
Toluene-d8 (Surr)	*106*		*80 - 120*	*04/17/19 14:53*	*04/17/19 20:12*	*1*

Exhibit 3

TABLE 5 - GROUNDWATER QUALITY SUMMARY

FACILITY NAME: Baptist Hospital
1000 West Moreno Streeet
Pensacola, Escambia County

Analytical Results=ug/L (ppb)
NA = Not analyzed

FAC ID#: 178626031

Sample		Laboratory Analysis								
ID No.	Date Collected	Benzene	Toluene	Ethyl-benzene	Total Xylenes	MTBE	Naph-thalene	1-methyl naphthalene	2-methyl naphthalene	TRPH
GCTLs		1	40	30	20	20	14	28	28	5000
NADCs		100	400	300	200	200	140	280	280	50000
MW-1	1/11/2007	0.40 U	1.0 U	1.0 U	1.0 U	1.0 U	0.28 U	0.28 U	0.28 U	44 U
MW-2	4/10/2012	0.47 I	0.69 I	0.34 U	1.1 U	0.27 U	0.60 U	0.62 U	0.60 U	64 U
	7/25/2013	0.51 I	0.35 U	2.6	1.2 I	0.27 U	1.4 I	0.67 I	0.60 U	64 U
MW-3	4/10/2012	0.34 U	0.74 I	0.34 U	1.1 U	0.27 U	0.60 U	0.62 U	0.60 U	NA
MW-5	4/10/2012	**14**	1.0	**120**	***450***	0.27 U	**37**	24	**29**	NA
	7/25/2013	0.52 I	0.45 I	26	***39***	0.27 U	**30**	13	10	1900
	3/31/2014	0.10 U	0.50 U	2.5	1.5	0.50 U	NA	NA	NA	NA
	6/12/2014	**1.5**	0.50 U	**60.3**	8.5	0.50 U	**18.2**	17.6	18.3	**8400**
	9/18/2014	1.0	0.56 I	**59.2**	8.4	0.50 U	**44.0**	**28.3**	**32.6**	NA
MW-5R	12/2/2015	1.2	0.60 U	**150**	15	0.59 U	**120**	**77**	**92**	**21000**
MW-6	4/10/2012	0.34 U	0.76 I	0.34 U	1.1 U	0.27 U	0.60 U	0.62 U	0.60 U	NA
	3/31/2014	0.10 U	0.50 U	0.50 U	0.50 U	0.50 U	NA	NA	NA	NA
MW-7	4/10/2012	1.3	0.63 I	**38**	**94**	0.27 U	**21**	18	19	NA
	7/25/2013	0.34 U	0.35 U	0.34 U	1.1 U	0.27 U	0.60 U	0.62 U	0.60 U	64 U
	3/31/2014	0.10 U	0.50 U	0.50 U	0.50 U	0.50 U	NA	NA	NA	NA
	9/3/2015	0.16 U	0.17 U	15	0.56 U	0.10 U	13	4.7	3.8	NA
	12/2/2015	0.62 U	0.60 U	5.3	1.8 U	0.59 U	3.2	1.6 I	1.4 I	NA
	9/20/2016	0.49 U	0.43 U	1.2	1.2 U	0.38 U	0.75 I	0.25 I	0.39 I	76 U
MW-8	4/10/2012	**11**	1.6	**59**	**97**	0.27 U	NA	NA	NA	NA
	7/25/2013	**5.6**	0.35 U	**40**	6.1	0.27 U	12	7.5	6.1	910
	3/31/2014	**1.9**	0.50 U	19.6	**24.5**	0.50 U	NA	NA	NA	NA
	9/3/2015	0.16 U	0.17 U	0.17 U	0.56 U	0.10 U	0.64 U	0.77 U	0.62 U	NA
	9/20/2016	0.49 U	0.43 U	0.38 U	1.2 U	0.38 U	0.13 U	0.21 U	0.21 U	76 U
MW-10	7/25/2013	0.34 U	0.35 U	0.34 U	1.1 U	0.27 U	0.60 U	0.62 U	0.60 U	64 U
MW-11	4/10/2012	0.34 U	1.2	1.3	3.3	0.27 U	0.60 U	0.62 U	0.60 U	64 U
RW-1	5/6/2010	**30**	23	**67**	***480***	0.20 U	NA	NA	NA	NA
	6/18/2010	**27**	20	**59**	***400***	0.20 U	NA	NA	NA	NA
	8/16/2010	**30**	3.3	**75**	***240***	0.20 U	14	11	12	2,900
	12/2/2010	**5**	2.4	**51**	**200**	0.20 U	NA	NA	NA	NA
	1/11/2011	**3.7**	3.2	**35**	**170**	0.22 U	**16**	9.8	12	2,900
	2/18/2011	0.99	2.8	22	**140**	0.20 U	3.6	2.2	2.6	3,300
	6/28/2011	7.1	1.5	43	**130**	0.20 U	**17**	9.9	9.0	3,500
	7/25/2011	**2.1**	1.0	27	**100**	0.88 U	8.8	8.1	6.2	2,600
	10/25/2011	**2.9**	0.95 I	**31**	**83**	0.27 U	9.6	7.2	8.5	1,800
	4/10/2012	0.34 U	0.46 I	0.34 U	1.1 U	0.27 U	0.60 U	0.62 U	0.60 U	73 I

Site manager review of laboratory reports confirmed no SCTL exceedances for Petroleum Products' COC not listed in Table.

Exhibit 3

TABLE 5 - GROUNDWATER QUALITY SUMMARY

FACILITY NAME: Baptist Hospital
1000 West Moreno Streeet
Pensacola, Escambia County

Analytical Results=ug/L (ppb)
NA = Not analyzed

FAC ID#: 178626031

Sample		Laboratory Analysis								
ID No.	Date Collected	Benzene	Toluene	Ethyl-benzene	Total Xylenes	MTBE	Naph-thalene	1-methyl naphthalene	2-methyl naphthalene	TRPH
GCTLs		1	40	30	20	20	14	28	28	5000
NADCs		100	400	300	200	200	140	280	280	50000
RW-2	5/6/2010	**20**	**43**	22	***380***	0.20 U	NA	NA	NA	NA
	6/18/2010	0.88 U	1.1	1.5	**36**	0.20 U	NA	NA	NA	NA
	8/16/2010	1.4	1.2	1.8	**23**	0.20 U	3.2	3.8	4.9	1400
	12/2/2010	0.99	0.82	5.3	**44**	0.20 U	NA	NA	NA	NA
	2/18/2011	**18**	3.4	**65**	***440***	0.20 U	**24**	21	27	**7,500**
	6/28/2011	0.88 U	0.62 I	0.99 I	7.4	0.20 U	1.8 I	0.75 U	0.60 I	800
	7/25/2011	**4**	0.90 U	13	**72**	0.88 U	9.8	12	15	**6,200**
	10/25/2011	0.34 U	0.35 U	0.34 U	1.1 U	0.27 U	0.60 U	6.2	7.4	**5,100**
	11/8/2011	0.34 U	0.35 U	0.34 U	1.1 U	0.27 U	0.60 U	0.62 U	0.60 U	64 U
	4/10/2012	0.34 U	0.37 I	3.6	5.9	0.27 U	0.60 U	0.62 U	0.60 U	64 U
DW-1	10/30/2009	0.40 U	1.0 U	1 U.0	1 U.0	1.0 U	0.46 U	<0.93	0.19 U	16 U
DW-1R	12/8/2009	0.20 U	0.50 U	0.50 U	1.0 U	0.50 U	0.47 U	0.93 U	0.19 U	19 U
	6/28/2011	0.88 U	0.44 U	0.43 U	1.3 U	0.2 U	2.30	0.75 U	0.64 I	100 U
	4/11/2012	0.34 U	0.35 U	0.34 U	1.1 U	0.27 U	0.60 U	0.62 U	0.60 U	64 U
DW-2	11/4/2009	0.40 U	1.0 U	1.0 U	1.2 **I**	1.0 U	1.0 U	NA	NA	NA
DW-2R	12/8/2009	0.20 U	0.50 U	0.50 U	1 U	0.50 U	1 U	0.93 U	0.19 U	25 U
	6/28/2011	0.88 U	0.51 I	1.1	3.4	0.20 U	0.47 U	0.82 U	0.50 U	100 U
	4/11/2012	0.34 U	0.35 U	0.34 U	1.1 U	0.27 U	0.60 U	0.62 U	0.60 U	64 U
	8/7/2015	0.16 U	0.17 U	0.17 U	0.56 U	0.10 U	0.64 U	0.77 U	0.62 U	NA
DW-3	10/30/2009	0.40 U	1.0 U	1.0 U	1.5 **I**	1.0 U	0.46 U	0.93 U	0.19 U	150
	11/4/2009	0.40 U	1.0 U	1.0 U	1.0 U	1.0 U	1.0 U	NA	NA	NA
DW-3R	12/8/2009	0.20 U	0.50 U	0.50 U	1 U	0.50 U	0.47 U	0.93 U	0.19 U	15 U
	6/26/2012	0.34 U	1.3	0.58 I	2.2 I	0.27 U	0.60 U	1.3 I	1.2 I	94 I
	3/31/2014	0.10 U	0.50 U	0.50 U	0.50 U	0.50 U	NA	NA	NA	NA
	6/12/2014	0.10 U	0.50 U	0.50 U	0.50 U	0.50 U	1.0 U	1.0 U	1.0 U	59 U
	9/18/2014	0.10 U	0.50 U	0.50 U	0.50 U	0.50 U	1.0 U	1.0 U	1.0 U	65 U
	8/7/2015	0.16 U	0.17 U	0.17 U	0.56 U	0.10 U	0.64 U	0.77 U	0.62 U	NA
DW-4	11/4/2009	**2.2**	7.8	8.6	**130**	1.8 I	1.5 I	NA	NA	NA
DW-4R	12/8/2009	0.20 U	0.50 U	0.50 U	9.4 I	0.50 U	1.0 U	0.93 U	0.19 U	18 U
	6/28/2011	0.88 U	0.44 U	0.43 U	2.1	0.20 U	0.43 U	0.75 U	0.45 U	100 U
	4/11/2012	0.34 U	0.35 U	0.34 U	1.1 U	0.27 U	0.60 U	0.62 U	0.60 U	64 U
	7/25/2013	0.34 U	0.35 U	0.34 U	1.1 U	0.27 U	0.60 U	0.62 U	0.60 U	64 U
	3/31/2014	0.10 U	0.50 U	0.50 U	0.50 U	0.50 U	NA	NA	NA	NA
	6/12/2014	0.10 U	0.50 U	0.50 U	0.50 U	0.50 U	1.0 U	1.0 U	1.0 U	58 U
	9/18/2014	0.10 U	0.50 U	0.50 U	0.50 U	0.50 U	1.0 U	1.0 U	1.0 U	58 U
DW-5	4/11/2012	0.34 U	0.35 U	0.34 U	1.1 U	0.27 U	0.60 U	0.62 U	0.60 U	64 U
	3/31/2014	0.10 U	0.50 U	0.50 U	0.50 U	0.50 U	NA	NA	NA	NA
	6/12/2014	0.10 U	0.50 U	0.50 U	0.50 U	0.50 U	1.0 U	1.0 U	1.0 U	58 U
	9/18/2014	0.10 U	0.50 U	0.50 U	0.50 U	0.50 U	1.0 U	1.0 U	1.0 U	61 U
	8/7/2015	0.16 U	0.17 U	0.17 U	0.56 U	0.10 U	0.64 U	0.77 U	0.62 U	NA

Exceedences are **BOLD**
U = the compound was analyzed for but not detected.
I = The reported value is between the laboratory method detection limit and the laboratory practical quantitation limit.

Site manager review of laboratory reports confirmed no SCTL exceedances for Petroleum Products' COC not listed in Table

Recorded in Public Records 1/19/2022 8:53 AM OR Book 8704 Page 939, Instrument #2022005567, Pam Childers Clerk of the Circuit Court Escambia County, FL Recording $103.50

Exhibit 4

This instrument prepared by:
Mary Jane Bass Esq.
Beggs & Lane, RLLP
501 Commendencia Street
Pensacola, Florida 32502

DECLARATION OF RESTRICTIVE COVENANT

THIS DECLARATION OF RESTRICTIVE COVENANT (hereinafter "Declaration") is made this 10th day of January, 2022 by Baptist Hospital, Inc., a Florida Not for Profit Corporation (hereinafter "GRANTOR"), and the Florida Department of Environmental Protection (hereinafter "FDEP"). This Declaration is neither extinguished nor affected by the Marketable Record Title Act pursuant to section 712.03, Florida Statutes (F.S.).

RECITALS

A. GRANTOR is the fee simple owner of that certain real property situated in the County of Escambia, State of Florida, more particularly described in Exhibit "A" attached hereto and made a part hereof (the "Property"). The portion of the Property that is being restricted by this Declaration is more particularly described in Exhibit "B" attached hereto and made a part hereof (hereinafter the "Restricted Property").

B The FDEP Facility Identification Number is 178626031. The facility name at the time of this Declaration is Baptist Hospital, 1000 West Moreno Street, Pensacola, Escambia County, Florida. This Declaration addresses the discharge or contamination that was reported to the FDEP on October 19, 2009.

C. Petroleum staining was observed at the Restricted Property during closure of two 10,000 gallon underground storage tanks ("USTs"), which prompted submission of a Discharge Report Form on March 1, 2010, and closure in place of the USTs. Closure assessment activities revealed contaminated soil and pea gravel backfill, which was removed from the Restricted Property during the UST closure. Subsequent assessments revealed groundwater contamination that has been remediated through the operation of a groundwater extraction system beginning on October 18, 2012. The discharge of petroleum, UST closure, assessments, and remediation actions on the Restricted Property are documented in the following reports that are incorporated by reference:

1. Site Assessment Report dated March 24, 2010, submitted by Enviro Pro Tech;
2. Remedial Action Plan dated April 19, 2012, submitted by Enviro Pro Tech;
3. Supplemental Site Assessment Report dated January 13, 2016, submitted by Enviro Pro Tech;

4. Supplemental Site Assessment Report dated May 2, 2017, submitted by Enviro Pro Tech;

5. Confirmatory Soil Sampling & Analysis Letter Report dated April 25, 2019, submitted by Cameron-Cole, LLC;

6. Addendum to April 25, 2019 Confirmatory Soil Sampling & Analysis Letter Report dated June 25, 2019, submitted by Cameron-Cole, LLC.

D. The reports noted in Recital C set forth the nature and extent of the contamination that is located on the Restricted Property. These reports confirm that contaminated groundwater as defined by Chapter 62-780, Florida Administrative Code (F.A.C.), exists on the Restricted Property. Also, these reports document that the extent of the groundwater contamination does not extend beyond the Restricted Property boundary, that the extent of the groundwater contamination does not exceed 1/4 acre, and that the groundwater contamination is not migrating.

E. It is GRANTOR's and FDEP's intent that the restrictions in this Declaration reduce or eliminate the risk of exposure of users or occupants of the Restricted Property and the environment to the contaminants and to reduce or eliminate the threat of migration of the contaminants.

F. FDEP has agreed to issue a Conditional Site Rehabilitation Completion Order (hereinafter "Order") upon recordation of this Declaration. FDEP can unilaterally revoke the Order if the conditions of this Declaration or of the Order are not met. Additionally, if concentrations of petroleum products' chemicals of concern increase above the levels approved in the Order, or if a subsequent discharge occurs at the Restricted Property, FDEP may require site rehabilitation to reduce concentrations of contamination to the levels allowed by the applicable FDEP rules. The Order relating to FDEP Facility ID 178626031 can be found by contacting the Northwest FDEP district office.

G. GRANTOR deems it desirable and in the best interest of all present and future owners of the Restricted Property that an Order be obtained and that the Restricted Property be held subject to certain restrictions, all of which are more particularly hereinafter set forth.

NOW, THEREFORE, to induce FDEP to issue the Order and for other good and valuable consideration, the receipt and sufficiency of which are hereby acknowledged by each of the undersigned parties, GRANTOR agrees as follows:

1. The foregoing recitals are true and correct and are incorporated herein by reference.

2. GRANTOR hereby imposes on the Restricted Property the following restrictions:

a. Groundwater Use. There shall be no use of the groundwater under the Restricted Property. There shall be no drilling for water conducted on the Restricted

Property, nor shall any wells be installed on the Restricted Property other than monitoring or other wells pre-approved in writing by FDEP Division of Waste Management (DWM) in addition to any authorizations required by the FDEP Division of Water Resource Management (DWRM) and the applicable Water Management District (WMD).

b. Dewatering. For any dewatering activities on the Restricted Property, a plan signed and sealed by a Florida-registered professional engineer or Florida-registered professional geologist to address and ensure the appropriate handling, treatment and disposal of any extracted groundwater that may be contaminated must be submitted to FDEP's DWM. The plan must include the location(s) of the dewatering activity and the effluent disposal area(s) relative to known areas of groundwater contamination, proposed flow rates, duration, volume, estimated drawdown, (based upon design calculations), a technical evaluation demonstrating that the dewatering will not cause the migration of contamination and procedures for proper characterization, treatment and handling of any contaminated groundwater that may be encountered during dewatering. FDEP's DWM will keep the plan in the site file as documentation of site conditions and will rely on this professional certification for demonstrating compliance with this restriction. The GRANTOR is advised that other federal, state, or local laws and regulations may apply to this activity. A copy of all permits obtained for the implementation of dewatering must be provided along with the plan submitted to FDEP's DWM. FDEP will rely on this Declaration, Rule 62-621.300, F.A.C., and the guidance incorporated therein, and the signed and sealed dewatering plan as the institutional controls to ensure that no exposure to contaminated groundwater resulting in risk to human health, public safety or the environment will occur due to dewatering activities on the contaminated site. Rule 62-621.300, F.A.C., requires a permit when conducting dewatering in the area of a contaminated site. For this reason, if GRANTOR seeks to conduct dewatering on the Restricted Property, GRANTOR shall submit the signed and sealed plan to FDEP DWM in addition to obtaining any authorizations that may be required by FDEP DWRM, the WMD, or other federal, state, or local laws and regulations that may apply to this activity. The dewatering plan must ensure the appropriate handling, treatment, and disposal of any extracted groundwater that may be contaminated to avoid adversely impacting or increasing the potential for exposure to contaminants resulting in risk to human health, public safety or the environment. Unless it is demonstrated that the cleanup criteria under subsection 62-780.680(1), F.A.C., have been achieved, FDEP, in addition to other remedies available at law, may institute proceedings to revoke this Declaration and the Conditional Site Rehabilitation Completion Order and require the resumption of site rehabilitation activities if any dewatering activities are commenced without submittal of a signed and sealed plan.

c. Stormwater Facilities. There shall be no stormwater swales, stormwater detection or retention facilities, or ditches on the Restricted Property. If stormwater features must be constructed, modified, altered or expanded, a plan signed and

sealed by a Florida-registered professional engineer or a Florida-registered professional geologist must be submitted to FDEP's DWM in addition to any authorizations required by the DWRM and the WMD. The plan must include the feature location, construction and design specifications relative to known areas of soil and groundwater contamination, and a technical evaluation (including calculations, fate and transport modeling, as applicable) to demonstrate that the new stormwater facilities will not cause the migration of contamination. The plan shall also outline the procedures for proper characterization, handling and disposal of any contaminated media that may be encountered during construction. FDEP's DWM will keep the plan in the site file as documentation of site conditions and will rely on this professional certification for demonstrating compliance with this restriction. The GRANTOR is advised that other federal, state, or local laws and regulations may apply to this activity. A copy of all permits obtained for the implementation of dewatering must be provided along with the plan submitted to FDEP's DWM. A revised exhibit must be amended to the Declaration and recorded when any stormwater feature is altered, modified, expanded, or constructed. FDEP will rely on this Declaration and certified plan to construct new or modify existing stormwater features to ensure that there is no exposure to contaminated groundwater entering into new or expanded stormwater features resulting in risk to human health, public safety or the environment due to the contaminated site. Construction of stormwater swales, stormwater detention or retention features, or ditches on the Restricted Property could destabilize the groundwater plume or increase potential for exposure to contaminants resulting in risk to human health, public safety, or the environment. For this reason, if GRANTOR seeks to construct stormwater features on the Restricted Property, GRANTOR shall submit the certified plan to FDEP DWM in addition to obtaining any authorizations that may be required by FDEP DWRM, the WMD, or other federal, state, or local laws and regulations that may apply to this activity. Unless it is demonstrated that the cleanup criteria under subsection 62-780.680(1), F.A.C., have been achieved, FDEP, in addition to other remedies available under law, may institute proceedings to revoke this Declaration and the Conditional Site Rehabilitation Completion Order, and require the resumption of site rehabilitation activities if any such stormwater features are constructed or commenced without submittal of a certified plan.

3. In the remaining paragraphs, all references to "GRANTOR" and "FDEP" shall also mean and refer to their respective successors and assigns.

4. For the purpose of monitoring the restrictions contained herein, FDEP is hereby granted a right of entry upon, over and through, and access to the Restricted Property at reasonable times and with reasonable notice to GRANTOR. Access to the Restricted Property is granted via providing access to the Property located at 1000 W. Moreno St., Pensacola, Florida 32501, and as defined in Exhibit A.

5. It is the intention of GRANTOR that this Declaration shall touch and concern the Restricted Property, run with the land and with the title to the Restricted Property, and shall

apply to and be binding upon and inure to the benefit of GRANTOR and FDEP, and to any and all parties hereafter having any right, title or interest in the Restricted Property or any part thereof. FDEP may enforce the terms and conditions of this Declaration by injunctive relief and other appropriate available legal remedies. Any forbearance on behalf of FDEP to exercise its right in the event of the failure of the GRANTOR to comply with the provisions of this Declaration shall not be deemed or construed to be a waiver of FDEP's rights hereunder. This Declaration shall continue in perpetuity, unless otherwise modified in writing by GRANTOR and FDEP as provided in paragraph 7 below. These restrictions may also be enforced in a court of competent jurisdiction by any other person, firm, corporation, or governmental agency that is substantially benefited by these restrictions. If the GRANTOR does not or will not be able to comply with any or all of the provisions of this Declaration, the GRANTOR shall notify FDEP in writing within three (3) calendar days. Additionally, GRANTOR shall notify FDEP thirty (30) days prior to any conveyance or sale, granting or transferring the Restricted Property or portion thereof, to any heirs, successors, assigns or grantees, including, without limitation, the conveyance of any security interest in said Restricted Property.

6. In order to ensure the perpetual nature of this Declaration, GRANTOR shall reference these restrictions in any subsequent lease or deed of conveyance, including the recording book and page of record of this Declaration. Furthermore, prior to the entry into a landlord-tenant relationship with respect to the Restricted Property, the GRANTOR agrees to notify in writing all proposed tenants of the Restricted Property of the existence and contents of this Declaration of Restrictive Covenant. Without limiting the generality of paragraph 3 above, it is the intention of the parties that if GRANTOR has conveyed the Restricted Property, the GRANTOR's successors and assigns shall be required to perform such notification.

7. This Declaration is binding until a release of covenant is executed by the FDEP Secretary (or designee) and is recorded in the public records of the county in which the land is located. To receive prior approval from the FDEP to remove any requirement herein, cleanup target levels established pursuant to Florida Statutes and FDEP rules must be achieved. This Declaration may be modified in writing only. Any subsequent amendments must be executed by both GRANTOR and FDEP and be recorded by GRANTOR as an amendment hereto.

8. If any provision of this Declaration is held to be invalid by any court of competent jurisdiction, the invalidity of that provision shall not affect the validity of any other provisions of the Declaration. All such other provisions shall continue unimpaired in full force and effect.

9. GRANTOR covenants and represents that on the date of execution of this Declaration that GRANTOR is seized of the Restricted Property in fee simple and has good right to create, establish, and impose this restrictive covenant on the use of the Property.

[SIGNATURES ON THE FOLLOWING PAGES]

IN WITNESS WHEREOF, Grantor has executed this instrument, this 10th day of January, 2022.

(Affix Corporate Seal)

GRANTOR
Baptist Hospital, Inc.
By: _____
Name: Mark Faulkner
Title: President and CEO
Full Mailing Address: 1717 North E. Street
Ste 320
Pensacola, Florida 32501

Signed, sealed and delivered in the presence of:

_____ Date: 1/10/22
Witness
Print Name: Dawn Mullins

_____ Date: 1/10/22
Witness
Print Name: Trina Goraum

STATE OF FLORIDA
COUNTY OF ESCAMBIA

The foregoing instrument was acknowledged before me, by means of ☒ physical presence or ☐ online notarization, this 10th day of January, 2022, by Mark Faulkner, as the President and CEO of Baptist Hospital, Inc., a Florida Not For Profit Corporation, on behalf of the Corporation.

Personally Known ✓ OR Produced Identification _____.
Type of Identification Produced _____.

_____
Signature of Notary Public

PENNY J. BOYCE
MY COMMISSION # HH 040753
EXPIRES: December 29, 2024
Bonded Thru Notary Public Underwriters

Penny J. Boyce
Print Name of Notary Public

Commission No. HH 040753

Commission Expires: 12-29-2024

Approved as to form by the Florida Department of Environmental Protection, Office of General Counsel _____.

IN WITNESS WHEREOF, the Florida Department of Environmental Protection has executed this instrument, this 13th day of JANUARY, 2021.

FLORIDA DEPARTMENT OF
ENVIRONMENTAL PROTECTION

By: _____

NATASHA LAMPKIN
Program Administrator
Petroleum Restoration Program
Division of Waste Management
2600 Blair Stone Road, Mail Station 4575

Signed, sealed and delivered in the presence of:

Witness: _____ Date: 01/13/2022
Print Name: Latasha McGriff

Witness: _____ Date: 01/13/2022
Print Name: Isaac Morales

STATE OF FLORIDA
COUNTY OF LEON

The foregoing instrument was acknowledged before me by means of ☒ physical presence or ☐ online notarization, this 13th day of JANUARY, 2021, by NATASHA LAMPKIN as representative for the Florida Department of Environmental Protection.

Personally Known ✓ OR Produced Identification N/A.
Type of Identification Produced N/A.

_____
Signature of Notary Public

JUDITH PENNINGTON
Commission # GG 292065
Expires March 31, 2023
Bonded Thru Budget Notary Services

JUDITH PENNINGTON
Print Name of Notary Public

Commission No. GG 292065

Commission Expires: MARCH 31, 2023

EXHIBIT "A"

Legal Description of the Property

Beginning at the northwest corner of Fractional Section twenty-seven (27), Township two (2) south, Range thirty (30) west, and run thence south on the west line of said Section a distance of six hundred sixty (660) feet, thence in an easterly direction seven hundred thirty-two (732) feet, thence northward five hundred thirty-eight (538) feet to the north line of the said Section, thence along said north line six hundred forty-two (642) feet to the point of beginning, containing nine (9) acres, more or less, all lying and being in said Section twenty-seven (27), excepting therefrom that portion of the above described parcel that lies west of an extension northward of the west line of "G" Street as shown on the plat of North Hill Highlands recorded in Deed Book 62 at page 244 of the records of said County.

And also all of said right, title, and interest in and to any portions of Blocks 58, 59, 60 and 61 of said North Hill Highlands.

AND ALSO

All that portion of fractional Section 27, Township 2 South, Range 30 West, lying North of the North line of Moreno Street and lying West of an extension Northward of the West line of "G" Street as shown on Plat of North Hill Highlands recorded in Deed Book 62, at Page 244 of the public records of Escambia County, Florida, except property conveyed to Raymond P. Brown by Deed dated May 14, 1927, and recorded in Deed Book 122, at Page 106, of the records of said County, which said excepted parcel is described as beginning at the intersection of the West line of said "G" Street with the North line of Moreno Street (formerly Madison Street) for point-of-beginning, and thence run West along the North line of Moreno Street 150 feet; thence North at the right angles 150 feet; thence East at right angles 150 feet to the West line of an extension Northward of the West line of said "G" Street; and thence run South along the West line of an extension Northward of the West line of the said "G" Street a distance of 150 feet to point-of-beginning.

Said parcels being one and the same as those described in Deed Book 420, at Page 133; Deed Book 254, Page 269, and Deed Book 227, Page 501, all of the public records of Escambia County, Florida.

EXHIBIT "B"

Legal Description and Survey of the Restricted Property

Commence at the Intersection of the north right of way line of Avery Street (55' R/W) and the east right of way line of "H" Street (50' R/W); thence South 85 degrees 43'24" East along said north right of way line for a distance of 224.15 feet; thence South 04 degrees 12'56" West for a distance of 88.97 feet for the point of beginning (Northing 530579.41, Easting 1107535.93, State Plane Coordinates referenced to N.A.D. 83 datum, 2011 adjustment, Florida North Zone).

Thence continue South 04 degrees 12'56" West for a distance of 200.00 feet (Northing 530379.95, Easting 1107521.23); thence South 85 degrees 47'04" East for a distance of 200.00 feet (Northing 530365.25, Easting 1107720.69); thence North 04 degrees 12'56" East for a distance of 200.00 feet (Northing 530564.71, Easting 1107735.39); thence North 85 degrees 47'04" West for a distance of 200.00 feet to the point of beginning.

All lying and being in Sections 18 & 27, Township 2 South, Range 30 West, Escambia County, Florida. Containing 0.92 acres, more or less.

PITTMAN, GLAZE AND ASSOCIATES, INC.
LAND SURVEYORS
5700 N. DAVIS HIGHWAY, SUITE 3
PENSACOLA, FL 32503
Phone (850) 434-6666
Fax (850) 434-6661
Email: pgasurvey@bellsouth.net

LEGAL DESCRIPTION AND SKETCH OF A PORTION OF RESTRICTED AREA BAPTIST HOSPITAL, PENSACOLA, FLORIDA

LEGEND:

R/W	Right of way
P.O.B.	Point of beginning
P.O.C.	Point of commencement
●	1/2" Capped iron rod set #7073
⊞	Column
Ⓗ	Fire hydrant
Ⓒ	Compressor tank
Ⓢ	Storm manhole
Ⓔ	Electric manhole
⋈	Miscellaneous valve
⋈	Water valve
⊠	Gas meter
Ⓔ	Electric equipment
Ⓜ	Monitor well
⊛	Backflow preventor
▣	Light pole with base
⊟	Storm inlet
▯	Road sign
H	Guard post
Ⓗ	Handhole
——•——	Gas line
——•——	Fence
	Retaining wall
	Concrete
	Asphalt
	Gravel

SURVEYOR'S NOTES:

1. Subject to setbacks, easements and restrictions of record.
2. This sketch is subject to any facts that may be disclosed by a full and accurate title search. No title work performed by this firm.
3. This sketch does not reflect or determine ownership.
4. This property may be subject to setback lines mandated by zoning ordinances and\or restrictive covenants of record.
5. Sub-surface improvements, if any, not located.
6. The underground utilities shown have been located from field survey information and existing drawings. The surveyor has not physically located the underground utilities. The surveyor does not certify that the underground utilities shown comprise all such utilities or that they are the exact size, material, or location as indicated.
7. Coordinates shown are State Plane Coordinates referenced to N.A.D. 83 datum, 2011 adjustment, Florida North Zone and expressed in U.S. survey feet.
8. Coordinates are derived by using the Trimble and Florida Department of Transportation continuously operating reference station (CORS) network.
9. NOT A BOUNDARY SURVEY.

Source of Information: PUBLIC RECORDS; CITY ATLAS #108; PLAT: NORTH HILL HIGHLANDS (DB 62, P. 244), ENGLEWOOD HEIGHTS (DB 54, P. 107); MAP OF PENSACOLA BY T.C. WATSON (1906); SURVEYS BY THIS FIRM;
Measurements made in accordance to United States Standards. This survey is valid only if it contains the original seal and original signature of the signing surveyor.

I hereby certify that this survey was made under my responsible charge and meets the Standards of Practice as set forth by the Florida Board of Professional Surveyors & Mappers in Chapter 5J-17.050, 5J-17.051 and 5J-17.052, pursuant to Section 472.027 Florida Statutes. **LB No. 7073**

David D. Glaze ☐ PSM #5605
Walter J. Glaze ■ PSM #6190

File No. A-15,252 Drawn By: FMJ
Job No. 38525-19 Checked By: WJG
Scale: 1" = 80' Elevation Reference:
Date of Survey: 8-6-2019 FB: 1664 PG: 48-56
Date of Plat: 8-12-2019 FB: PG:
Date of Revision:
Ordered By: MR. BEN FORTSON
Encroachments:
Bearing Reference: NORTH BASED ON THE NORTH R/W AVERY STREET AS S 85°43'24" E (GRID NORTH)

NOT VALID WITHOUT SEAL AND SIGNATURE

SHEET 1 OF 3

PITTMAN, GLAZE AND ASSOCIATES, INC.
LAND SURVEYORS
5700 N. DAVIS HIGHWAY, SUITE 3
PENSACOLA, FL 32503
Phone (850) 434-6666
Fax (850) 434-6661
Email: pgasurvey@bellsouth.net

LEGAL DESCRIPTION AND SKETCH OF A PORTION OF RESTRICTED AREA BAPTIST HOSPITAL, PENSACOLA, FLORIDA

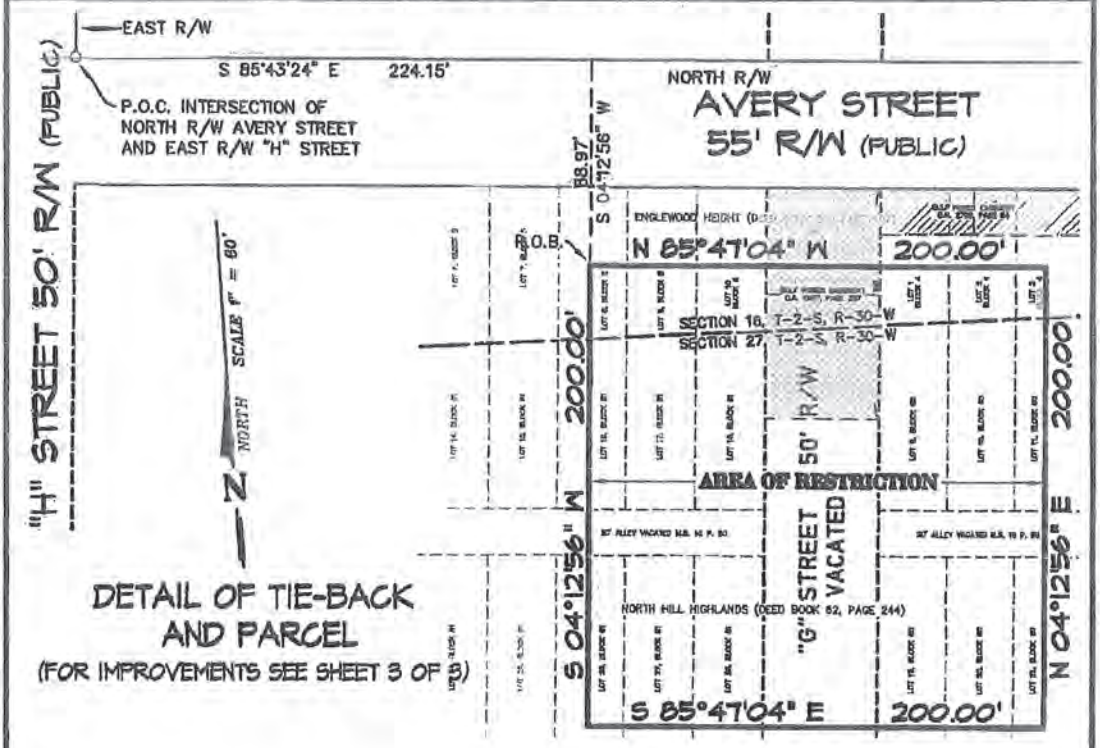

DETAIL OF TIE-BACK AND PARCEL

(FOR IMPROVEMENTS SEE SHEET 3 OF 3)

LEGAL DESCRIPTION:

Commence at the intersection of the north right of way line of Avery Street (55' R/W) and the east right of way line of "H" Street (50' R/W); thence South 85 degrees 43'24" East along said north right of way line for a distance of 224.15 feet; thence South 04 degrees 12'56" West for a distance of 88.97 feet for the point of beginning (Northing 530579.41, Easting 1107535.93, State Plane Coordinates referenced to N.A.D. 83 datum, 2011 adjustment, Florida North Zone).

Thence continue South 04 degrees 12'56" West for a distance of 200.00 feet (Northing 530379.95, Easting 1107521.23); thence South 85 degrees 47'04" East for a distance of 200.00 feet (Northing 530365.25, Easting 1107720.69); thence North 04 degrees 12'56" East for a distance of 200.00 feet (Northing 530564.71, Easting 1107735.39); thence North 85 degrees 47'04" West for a distance of 200.00 feet to the point of beginning.

All lying and being in Sections 18 & 27, Township 2 South, Range 30 West, Escambia County, Florida. Containing 0.92 acres, more or less.

EXHIBIT "B"

Source of Information: PUBLIC RECORDS; CITY ATLAS #108; PLAT: NORTH HILL HIGHLANDS (DB 62, P. 244), ENGLEWOOD HEIGHTS (DB 59, P. 107); MAP OF PENSACOLA BY T.C. WATSON (1906); SURVEYS BY THIS FIRM;
Measurements made in accordance to United States Standards. This survey is valid only if it contains the original seal and original signature of the signing surveyor.

I hereby certify that this survey was made under my responsible charge and meets the Standards of Practice as set forth by the Florida Board of Professional Surveyors & Mappers in Chapter 5J-17.050, 5J-17.051 and 5J-17.052, pursuant to Section 472.027 Florida Statutes. **LB No. 7078**

David D. Glaze ☐ PSM #5605
Walter J. Glaze ■ PSM #6190

File No. A-15252 Drawn By PMJ
Job No. 88328-19 Checked By WJG
Scale 1" = 50' Elevation Reference
Date of Survey 8-6-2019 FB 1664 PG 48-56
Date of Plat 8-12-2019 FB PG
Date of Revision 6-15-2020
Ordered By MR. BEN FORTSON
Encroachments
Bearing Reference NORTH BASED ON THE NORTH R/W AVERY STREET AS S 85°43'24" E (GRID NORTH)

NOT VALID WITHOUT SEAL AND SIGNATURE

SHEET 2 OF 3

PITTMAN, GLAZE AND ASSOCIATES, INC.
LAND SURVEYORS
5700 N. DAVIS HIGHWAY, SUITE 3
PENSACOLA, FL 32503
Phone (850) 434-6666
Fax (850) 434-6661
Email: pgasurvey@bellsouth.net

LEGAL DESCRIPTION AND SKETCH OF A PORTION OF RESTRICTED AREA BAPTIST HOSPITAL, PENSACOLA, FLORIDA

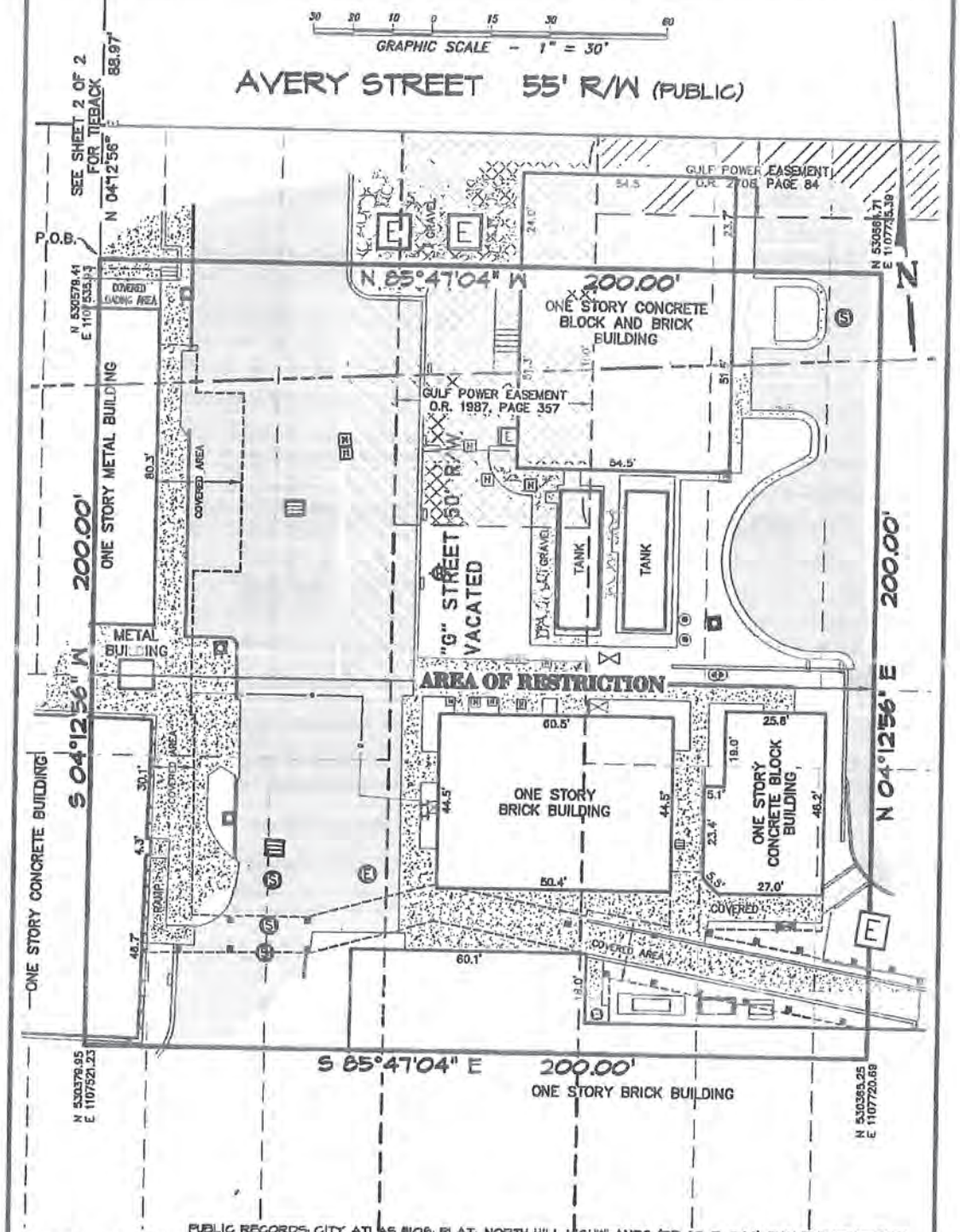

Source of Information: PUBLIC RECORDS; CITY ATLAS #108; PLAT: NORTH HILL HIGHLANDS (DB 62, P. 244), ENGLEWOOD HEIGHTS (DB 54, P. 107); MAP OF PENSACOLA BY T.C. WATSON (1906); SURVEYS BY THIS FIRM;
Measurements made in accordance to United States Standards. This survey is valid only if it contains the original seal and original signature of the signing surveyor.

I hereby certify that this survey was made under my responsible charge and meets the Standards of Practice as set forth by the Florida Board of Professional Surveyors & Mappers in Chapter 5J-17.050, 5J-17.051 and 5J-17.052, pursuant to Section 472.027 Florida Statutes. **LB No. 7078**

File No	A-15252
Job No	88328-19
Scale	1" = 30'
Date of Survey	8-6-2019
Date of Plat	8-12-2019
Date of Revision	8-15-2020
Ordered By	MR. BEN FORTSON
Encroachments	
Bearing Reference	NORTH BASED ON THE NORTH R/W AVERY STREET AS S 85°48'24" E (GRID NORTH)
Drawn By	PMJ
Checked By	WJG
Elevation Reference	
FB	1664 PG 48-56
FB	PG

David D. Glaze PSM #5605 ☐ **Walter J. Glaze** PSM #6190 ■

NOT VALID WITHOUT SEAL AND SIGNATURE

SHEET 3 OF 3

FLORIDA DEPARTMENT OF Environmental Protection

Bob Martinez Center
2600 Blair Stone Road
Tallahassee, FL 32399-2400

Ron DeSantis
Governor

Jeanette Nuñez
Lt. Governor

Shawn Hamilton
Secretary

Memorandum

To: **Natasha Lampkin, Program Administrator**
Petroleum Restoration Program
Florida Department of Environmental Protection

From: **Albert de Lorge, P.G.**
Petroleum Restoration Program
Florida Department of Health in Escambia County

Subject: **Recommend Approval of Conditional Site Rehabilitation Completion Order**
Baptist Hospital
1000 W Moreno St, Pensacola, Escambia County
FDEP Facility Identification # 178626031

I have reviewed and concur that the components of the Supplemental Site Assessment Report that includes a Conditional No Further Action (NFA) Proposal (Conditional NFA Proposal), dated May 2, 2017 prepared for the October 19, 2009 petroleum product discharge discovered at the above-referenced facility satisfy the requirements set forth in Chapter 62-780, Florida Administrative Code (F.A.C.) and that the data and conclusions in this report provide reasonable assurances that the site rehabilitation requirements stated in Chapter 62-780, F.A.C., have been met.

Albert de Lorge, P.G.
Professional Geologist I
Florida License No. 2683
Florida Department of Health in Escambia County

5-12-2022
Date

McGriff, Latasha

From: Microsoft Outlook
To: mark.faulkner@bhcpns.org
Sent: Thursday, June 2, 2022 5:04 PM
Subject: Relayed: CSRCO Baptist Hospital FAC ID 178626031

Delivery to these recipients or groups is complete, but no delivery notification was sent by the destination server:

mark.faulkner@bhcpns.org (mark.faulkner@bhcpns.org)

Subject: CSRCO Baptist Hospital FAC ID 178626031

Florida Department of Environmental Protection
Bob Martinez Center
2600 Blairstone Road
Tallahassee, Florida 32399-2400

Charlie Crist
Governor

Jeff Kottkamp
Lt Governor

Michael W Sole
Secretary

March 26, 2007

CERTIFIED MAIL #7006 2760 0004 8587 0466
RETURN RECEIPT REQUESTED

Mr. Earl Polk
Baptist Hospital, Inc.
1000 West Moreno Street
Pensacola, FL 32505

Subject: Site Rehabilitation Completion Order
Baptist Hospital
1000 West Moreno Street
Pensacola, Escambia County
FDEP Facility ID# 178626031
Discharge Date: July 7, 2006 (Non-program)

Dear Mr. Polk:

Escambia County Health Department-Environmental Health Division has reviewed the Site Assessment Report (SAR) (and Addendum) and No Further Action Proposal (NFAP) dated January 19, 2007 (received January 22, 2007), prepared and submitted by Enviro-Pro-Tech, Inc. for the petroleum product discharge referenced above. Documentation submitted with the SAR/NFAP confirms that criteria set forth in Subsection 62-770.680(1), Florida Administrative Code (F.A.C.), have been met. Please refer to the attached map of the source property and analytical summary tables. The SAR/NFAP is hereby incorporated by reference in this Site Rehabilitation Completion Order (Order). Therefore, you are released from any further obligation to conduct site rehabilitation at the site for petroleum product contamination associated with the discharge referenced above, except as set forth below.

(1) In the event concentrations of petroleum products' contaminants of concern increase above the levels approved in this Order, or if a subsequent discharge of petroleum or petroleum product occurs at the facility, the Florida Department of Environmental Protection (Department) may require site rehabilitation to reduce concentrations of petroleum products' contaminants of concern to the levels approved in the SAR/NFAP or otherwise allowed by Chapter 62-770, F.A.C.

(2) Additionally, you are required to properly abandon all monitoring wells within 60 days of receipt of this Order. The monitoring wells must be plugged and

abandoned in accordance with the requirements of Subsection 62-532.500(4), F.A.C.

Legal Issues

The Department's Order shall become final unless a timely petition for an administrative hearing is filed under Sections 120.569 and 120.57, Florida Statutes (F.S.), within 21 days of receipt of this Order. The procedures for petitioning for an administrative hearing are set forth below.

Persons affected by this Order have the following options:

(A) If you choose to accept the Department's decision regarding the SAR/NFAP you do not have to do anything. This Order is final and effective as of the date on the top of the first page of this Order.

(B) If you choose to challenge the decision, you may do the following:

(1) File a request for an extension of time to file a petition for an administrative hearing with the Department's Agency Clerk in the Office of General Counsel within 21 days of receipt of this Order; such a request should be made if you wish to meet with the Department in an attempt to informally resolve any disputes without first filing a petition for an administrative hearing; or

(2) File a petition for an administrative hearing with the Department's Agency Clerk in the Office of General Counsel within 21 days of receipt of this Order.

Please be advised that mediation of this decision pursuant to Section 120.573, F.S., is not available.

How to Request an Extension of Time to File a Petition for an Administrative Hearing

For good cause shown, pursuant to Subsection 62-110.106(4), F.A.C., the Department may grant a request for an extension of time to file a petition for an administrative hearing. Such a request must be filed (received) by the Department's Agency Clerk in the Office of General Counsel at 3900 Commonwealth Boulevard, Mail Station 35, Tallahassee, Florida, 32399-3000, within 21 days of receipt of this Order. Petitioner, if different from Baptist Hospital, Inc., shall mail a copy of the request to Baptist Hospital, Inc. at the time of filing. Timely filing a request for an extension of time tolls the time period within which a petition for an administrative hearing must be made.

How to File a Petition for an Administrative Hearing

A person whose substantial interests are affected by this Order may petition for an administrative hearing under Sections 120.569 and 120.57, F.S. The petition must contain the information set forth below and must be filed (received) by the Department's Agency Clerk in the Office of General Counsel at 3900 Commonwealth Boulevard, Mail Station 35, Tallahassee, Florida, 32399-3000, within 21 days of receipt of this Order. Petitioner, if different from Baptist Hospital, Inc., shall mail a copy of the petition to Baptist Hospital, Inc. at the time of filing. Failure to file a petition within this time period shall waive the right of anyone who may request an administrative hearing under Sections 120.569 and 120.57, F.S.

Pursuant to Subsection 120.569(2), F.S. and Rule 28-106.201, F.A.C., a petition for an administrative hearing shall contain the following information:

(a) The name, address, and telephone number of each petitioner; the name, address, and telephone number of the petitioner's representative, if any; the facility owner's name and address, if different from the petitioner; the FDEP facility number, and the name and address of the facility;
(b) A statement of when and how each petitioner received notice of the Department's action or proposed action;
(c) An explanation of how each petitioner's substantial interests are or will be affected by the Department's action or proposed action;
(d) A statement of the disputed issues of material fact, or a statement that there are no disputed facts;
(e) A statement of the ultimate facts alleged, including a statement of the specific facts the petitioner contends warrant reversal or modification of the Department's action or proposed action;
(f) A statement of the specific rules or statutes the petitioner contends require reversal or modification of the Department's action or proposed action; and
(g) A statement of the relief sought by the petitioner, stating precisely the action petitioner wishes the Department to take with respect to the Department's action or proposed action.

This Order is final and effective as of the date on the top of the first page of this Order. Timely filing a petition for an administrative hearing postpones the date this Order takes effect until the Department issues either a final order pursuant to an administrative hearing or an Order Responding to Supplemental Information provided to the Department pursuant to meetings with the Department.

Judicial Review

Any party to this Order has the right to seek judicial review of it under Section 120.68, F.S , by filing a notice of appeal under Rule 9.110 of the Florida Rules of

Appellate Procedure with the Department's Agency Clerk in the Office of General Counsel at 3900 Commonwealth Boulevard, Mail Station 35, Tallahassee, Florida, 32399-3000, and by filing a copy of the notice of appeal accompanied by the applicable filing fees with the appropriate district court of appeal. The notice of appeal must be filed within 30 days after this Order is filed with the Department's clerk (see below).

Questions

Any questions regarding Escambia County Health Department-Environmental Health Division's review of your SAR/NFAP should be directed to Aric J. Porter at (850) 595-6705 ext. 734. Questions regarding legal issues should be referred to the Department's Office of General Counsel at (850) 245-2242. Contact with any of the above does not constitute a petition for an administrative hearing or a request for an extension of time to file a petition for an administrative hearing.

The FDEP Facility Number for this facility is 178626031. Please use this identification on all future correspondence with the Department or Escambia County Health Department-Environmental Health Division.

Sincerely,

Michael E. Ashey, Chief
Bureau of Petroleum Storage Systems

MEA/ajp

Attachments

cc: Charles Harp, FDEP Northwest District Office, 160 Governmental Center, Pensacola, Florida 32502
Grace Rivera, FDEP – BPSS (PCS2)
Aric J. Porter, Escambia County Health Department – Environmental Health Division, 1300 West Gregory Street, Pensacola, Florida 32501
Jason Moore, Enviro-Pro-Tech, Inc., 3210 Barrancas Avenue, Pensacola, Florida 32507
File

FILING AND ACKNOWLEDGMENT
FILED, on this date, pursuant to §120.52 Florida Statutes, with the designated Department Clerk, receipt of which is hereby acknowledged

Nancy C Davis — Clerk (or Deputy Clerk)
4-4-07 — Date

FLORIDA DEPARTMENT OF HEALTH

Charlie Crist
Governor

Ana M Viamonte Ros, M D , M P H
Secretary of Health

P.G. CERTIFICATION

Site Assessment Report (SAR) (and Addendum) and No Further Action Proposal (NFAP) for Baptist Hospital, located at 1000 West Moreno Street, Pensacola, Escambia County, FDEP Facility ID# 178626031.

I hereby certify that in my professional judgment, the components of this Site Assessment Report (SAR) (and Addendum) and No Further Action Proposal (NFAP) prepared for the July 7, 2006 petroleum product discharge satisfy the requirements set forth in Chapter 62-770, Florida Administrative Code (F.A.C.), and that the conclusions in this report provide reasonable assurances that the objectives stated in Chapter 62-770, F.A.C., have been met.

___ I personally completed this review.

_X_ This review was conducted by Aric J. Porter working under my direct supervision.

Reviewed by:

Gregory M. Berrian, P.G., R.S.
Florida Registration #PG2092
Escambia County Health Department - Environmental Health Division

Signature

02/21/07
Date (Affix Seal)

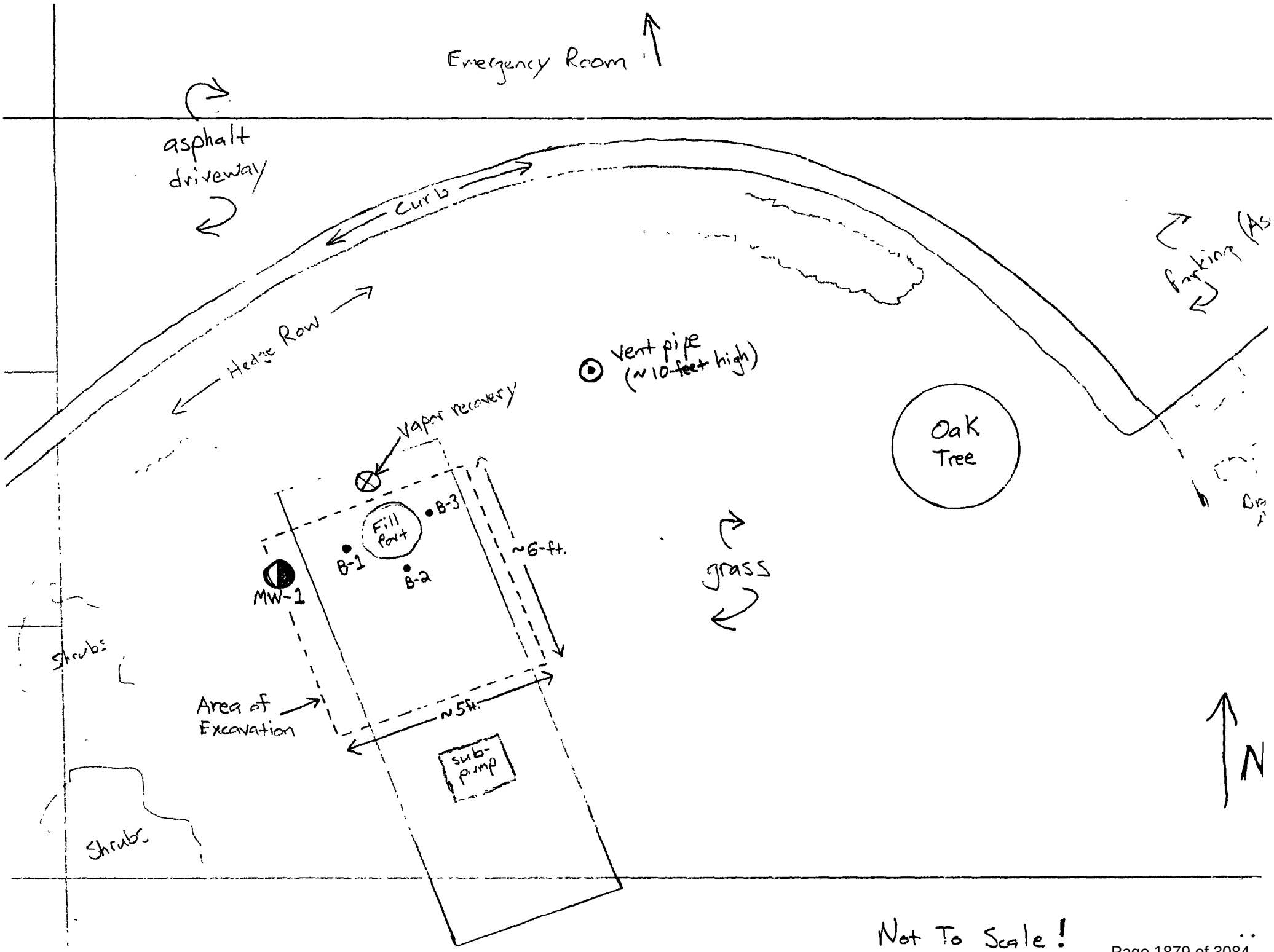
Emergency Room
asphalt driveway
Curb
Hedge Row
Vent pipe (~10-feet high)
Vapor recovery
Fill Port
B-1
B-2
B-3
MW-1
~6-ft.
~5ft.
Area of Excavation
sub-pump
grass
Oak Tree
Shrubs
Shrubs
N
Not To Scale!

TABLE 1: SOIL ANALYTICAL SUMMARY

FACILITY NAME: Baptist Hospital
1000 West Moreno Street
Pensacola, Florida

All measurements are in mg/Kg (ppm)
Blank = No Data
NA = Not Applicable/Not Analyzed For

FAC ID# 178626031

Sample			Laboratory Analyses								
Boring No.	Date Collected	OVA (ppm)	Benzene	Toluene	Ethyl-benzene	Total Xylenes	MTBE	Naphthalene	1-methyl-Naphthalene	2-methyl-Naphthalene	TRPH
B-2 @ 0 - 1'	6/21/2006	2,535	<0 10	<0 073	<0 086	1 3	<0 13	<0 035	<0 035	<0 035	5,100
Disposal Characterization	8/11/2006	NA	<0 00057	<0 00041	<0 00048	<0 00093	<0 00073	NA	NA	NA	<4 2
SW BOTTOM	8/14/2006	1	<0 0006	0 0016 I	<0 00051	0 0015 I	<0 00076	<0 034	<0 034	<0 034	<3 4
SE SIDEWALL	8/14/2006	<1	<0 00061	0 0018 I	<0 0052	<0 00099	<0 00078	<0 033	<0 033	<0 033	<3 0
Leachability Based on Groundwater Criteria April 2005			0 007	0 6	0 5	0 2	0 09	1 2	3 1	8 5	340

BEFORE REMEDIATION

Exceedenses are in Bold
I = The reported value is between the laboratory method detection limit and the laboratory practical quantitation limit.

TABLE 2: GROUNDWATER MONITORING WELL ANALYTICAL SUMMARY

FACILITY NAME: **Baptist Hospital**
1000 West Moreno Street
Pensacola, Florida

Analytical Results = ug/l (ppb)

FACILITY ID#: **178626031**

Sample Location	Date	Benzene	Toluene	Ethylbenzene	Total Xylenes	Total BTEX	MTBE	Naphthalene	1-Methyl Naphthalene	2-Methyl Naphthalene	TRPH (FL-PRO)
MW-1	1/11/2007	<0 40	<1 0	<1 0	<1 0	<3 4	<1 0	<0 28	<0 28	<0 28	<44
Groundwater Cleanup Target Levels (GWCTLs)											
		1	40	30	20	NA	20	14	28	28	5,000

Bold = Exceeds the GWCTLs

ESCA BIA COUNTY HEALTH DEPA TMENT
ENVIRONMENTAL HEALTH SERVICES
1190 WEST LEONARD STREET, SUITE 2
PENSACOLA, FLORIDA 32501

TELEPHONE (904) 444-8990

October 12, 1992

Ms. Donna Burmeister
Florida Department of
Environmental Regulation
Bureau of Waste Cleanup
2600 Blair Stone Road
Tallahassee, Florida 32399-2400

Re: Baptist Hospital
1000 W. Moreno Street
Pensacola, Florida
Fac. ID# 178626031

Dear Ms. Burmeister:

Escambia County Environmental Health Services recommends a No Further Action Order be approved for the above facility. We have performed a thorough review of the Contamination Assessment Report (CAR) submitted by W. Grady Swann, Inc. dated September 30, 1992 which we received on October 2, 1992. Our review determined that the facility meets all requirements for a No Further Action Proposal found in Section 17-770.630(3), Florida Administrative Code (F.A.C.) and all guidelines listed in the Florida Department of Environmental Regulation's document entitled No Further Action and Monitoring Only Guidelines for Petroleum Contaminated Sites.

Below is a summary of the major factors on which our recommendation for approval is based.

1. A limited amount of product was discharged into the permeable soils; the remaining portion of the spill went into a nearby storm drain.

2. IRA activities were initiated immediately after the discharge was discovered and were completed within ten days of the spill.

3. The soil investigation performed at the site determined that no significant amounts of contaminated soils are present at the site.

4. The monitoring well installed into the perched water table did not recharge after purging. Research indicates that the perched water exists only occasionally at the site. No perched water was present during IRA activities.

5. The sandy clay and clayey sand soils at the site are believed to have limited the vertical migration of the spill.

6. This department determined that it would not be cost effective to install a monitoring well into the aquifer that is estimated, based on work done at nearby sites, to exist at approximately 30 ft. below land surface.

7. All sampling and analysis performed by the site's consultant was done under an approved Quality Assurance Plan.

A Contamination Assessment Summary Sheet and a No Further Action Order are included with this letter for your use. If you have any questions or comments, please contact us at (904)444-8990.

Sincerely,

Danny L. Deen
Environmental Specialist II
Water Programs

DLD/tem

c: Bob Barr, FDER - Northwest District

CONTAMINATION ASSESSMENT REPORT SUMMARY SHEET

Facility Name: Baptist Hospital — Reimbursement Site [ ]
Location: 1000 W. Moreno Street, Pensacola, Florida — State Contract Site [ ]
EDI #: none — Fac. ID#: 178626031 — Other: non-program [✓]
Date Reviewed: 10/8/92 — Local Government: Escambia County

(1) Source of Spill: Overfill — Date of Spill: 5/20/92

(2) Type of product: gasoline group — gallons lost — kerosene group — gallons lost

[ ] leaded		[ ] kerosene	
[ ] unleaded regular		[✓] diesel	125 gallons(estimated)
[ ] unleaded premium		[ ] JP-4 jet fuel	
[ ] gasohol		[ ] Jet A fuel	

(3) Description of IRA (if any): Soil removal included approximately 150 lbs. of absorbent pellets.
[ ] Free product removal: ___ (gals)
[✓] Soil removal: 31 (cubic yds)
[ ] Soil incineration: ___ (cubic yds)

(4) Free product still present? (yes/(no)) Maximum apparent product thickness: --- (ft)

(5) Maximum groundwater contaminant levels (ppb): not performed
Total VOA: --- benzene: --- EDB: ---
lead: --- MTBE: --- Other: ---

(6) Brief lithologic description: Predominantly clayey sands and sandy clays

(7) Areal and vertical extent of soils contamination defined? ((yes)/no)
Highest current soil concentration (OVA: 10 ppm) or EPA Method 5030/8020: --- ppb)

(8) Lower aquifer contaminated? (yes/(no)) Depth of vertical contamination: ---

(9) Date of last complete round of groundwater sampling: N/A Date of last soil sampling: 9/3/92

(10) QAPP approved? ((yes)/no) Generic W. Grady Swann, Inc.

(11) Direction (e.g. NNW) of surficial groundwater flow: --- (Figure --- on page ---)

(12) Average depth to groundwater: 30 (ft)(estimated)

(13) Observed range of seasonal groundwater fluctuations: --- (ft)

(14) Estimated rate of groundwater flow: --- (ft/day)

(15) Hydraulic gradient across site: --- (ft/ft)

(16) Aquifer characteristics: not performed

	Value	Units	Method
Hydraulic conductivity	---		
Storage coefficient			
Aquifer thickness			
Effective soil porosity			
Transmissivity			

(17) Other remarks: none

11/12/92

Florida Department of Environmental Regulation

Twin Towers Office Bldg. ● 2600 Blair Stone Road ● Tallahassee, Florida 32399-2400

Lawton Chiles, Governor

Carol M. Browner, Secretary

October 21, 1992

NOV 1 - 1992

Environmental Health Services

Mr. Don E. Swartz
Baptist Health Care
Post Office Box 17500
Pensacola, Florida 32522-7500

RE: Baptist Hospital
1000 W. Moreno Street
Pensacola, Florida
DER Facility #178626031

Dear Mr. Swartz:

The Bureau of Waste Cleanup has reviewed the Contamination Assessment Report (CAR) and No Further Action Proposal (NFAP) dated September 30, 1992 (received October 2, 1992) submitted for this site. Documentation submitted with the NFAP confirms that criteria set forth in Rule 17-770.630(3), Florida Administrative Code (F.A.C.) have been met. The NFAP is hereby incorporated by reference in this order. Therefore, you are released from any further obligation to conduct site rehabilitation at the site, except as set forth below.

If a subsequent discharge of petroleum or petroleum product occurs at the site, the Department may require site rehabilitation in order to reduce contaminant concentrations to the levels approved through review of the NFAP or otherwise allowed by Chapter 17-770, F.A.C.

Additionally, you are required to properly abandon all monitoring wells except compliance wells required by Chapter 17-761, F.A.C. for release detection. The wells must be abandoned in accordance with the requirements of Rule 17-532.500(4), F.A.C.

Persons whose substantial interests are affected by this Site Rehabilitation Completion Order have a right to challenge the Department's decision. Such a challenge may include filing a petition for an administrative determination (hearing) as described in the following paragraphs. However, pursuant to Chapter 17-103, F.A.C., you may request an extension of time to file the Petition. All requests for extensions of time or petitions for administrative determinations must be filed directly with the Department's Office of General Counsel at the address given below within twenty-one (21) days of receipt of this notice (do not send them to the Bureau of Waste Cleanup).

Recycled Paper

Notwithstanding the above, a person whose substantial interests are affected by this Site Rehabilitation Completion Order may petition for an administrative proceeding (hearing) in accordance with Section 120.57, Florida Statutes (F.S.). The petition must contain the information set forth below and must be filed (received) in the Office of General Counsel of the Department at 2600 Blair Stone Road, Tallahassee, Florida 32399-2400, within twenty-one (21) days of receipt of this notice. Failure to file a petition within this time period shall constitute a waiver of any right such person may have to request an administrative determination (hearing) under Section 120.57, F.S.

The Petition shall contain the following information:

(a) The name, address and telephone number of each petitioner, the Department file number (DER facility number), and the name and address of the facility;

(b) A statement of how and when each petitioner received notice of the Department's action or proposed action;

(c) A statement of how each petitioner's substantial interests are affected by the Department's action or proposed action;

(d) A statement of the material facts disputed by each petitioner, if any;

(e) A statement of facts which each petitioner contends warrant reversal or modification of the Department's action or proposed action;

(f) A statement of which rules or statutes each petitioner contends require reversal or modification of the Department's action or proposed action; and

(g) A statement of relief sought by each petitioner, stating precisely the action each petitioner wants the Department to take with respect to the Department's action or proposed action.

This Site Rehabilitation Completion Order is final and effective on the date of receipt of this Order unless a petition (or time extension) is filed in accordance with the preceding paragraphs. Upon the timely filing of a petition, this Order will not be effective until further order of the Department.

When the Order is final, any party to the Order has the right to seek judicial review of the Order pursuant to Section 120.68, F.S., by filing of a Notice of Appeal pursuant to Rule 9.110, Florida Rules of Appellate Procedure, with the clerk of the Department in the Office of General Counsel, 2600 Blair Stone Road, Tallahassee, Florida 32399-2400; and by filing a copy of the Notice of Appeal, accompanied by the applicable filing fees, with the appropriate District Court of Appeal. The Notice of Appeal must be filed within 30 days from the date the Final Order is filed with the Clerk of the Department.

The DER Facility Number for this site is 178626031. Please use this identification on all future correspondence with the Department.

Any questions you may have on the technical aspects of this Site Rehabilitation Completion Order should be directed to Gordon Richmond at (904)444-8990. Contact with the above named person does not constitute a petition for administrative determination.

Sincerely,

John M. Ruddell

John M. Ruddell, Director
Division of Waste Management

JMR/tem

cc: Bob Barr, FDER - Northwest District
✓ Gordon Richmond, Escambia County
W. Grady Swann, III - W. Grady Swann, Inc.

E

1194, 515

State of Florida
Department of Environmental Regulation

Pollutant Storage Tank System Inspection Report Form

Facility ID No.: 178507718 County: Escambia
Facility Name: 7-11 #15329
Facility Location: 1907 N E St
Operator: Sandra Shaver Phone: 305 295-3076
Owner: Southland Corp., 1300 Lee Rd, Orlando Fl 32810 Phone:
Latitude 30 ° 25 ' 54 " Longitude 87 ° 13 ' 41 " Section 27 Township TS Range R30W

Tank #	Size	Contents	Installation Date	U/A or In-Contact	Tank Construction	Integral Piping	Monitoring System	Tank Status
1	8000	A	5/75	U	C	P	H	B
2	8000	B	5/75	U	C	P	H	B

Comments: Tanks have been removed. New concrete present at ~~location~~ previous location of tanks

Inspection Type:
- ☐ Complaint Response
- ☐ Reinspection
- ☑ Initial
- ☐ Installation
- ☐ EDI
- ☑ Tank Removal
- ☐ Public Well Field
- ☐ Unregistered

Facility Information:
- ☐ Abandoned
- ☐ Non-retail
- ☐ Aboveground
- ☑ Retail
- ☐ Govt.-Federal
- ☐ Retrofit (M. or O.)
- ☐ Govt.-Other
- ☐ Retrofit (L. or R.)

DER District:

Inspector's Signature & Date

Local Program: R. L. Owen 6/12/89

Mail

Facility Contact's Signature & Date

Violations must be corrected by: next routine inspection ☐ or by: ☐ ___ / ___ / ___ (mo / day / yr)

DER Form 61-01-88 (04-01-88)

Facility # 178507718
Date 6/12/89

Department of Environmental Regulation

Inspection Form — UST Compliance Section

I. REGISTRATION/NOTIFICATION:		Yes	No	Unk	N/A
1. Facility has properly registered all applicable tanks on site? 17-61.050(1)(a).	1	✓			
2. Current Registration placard is properly displayed? 376.303(1)(b), F.S.	2				✓
3. Proper notification has been made for the following: 17-61.050(1)(b)	3				✓
4. abandonment	4	✓			
5. facility sale	5				✓
6. retrofitting	6				✓
7. tank test failure	7				✓
8. discharges	8				✓
9. monitoring response	9				✓

II. TANK STATUS:					
10. Tank Designated Out of Service: 17-61.050(3)(b)1.:	10				✓
11. inventory + monitoring records kept or	11				✓
12. secured against tampering	12				✓
13. Tanks properly abandoned? 17-61.050(3)(c)	13	✓			
14. in place or	14				✓
15. removed	15	✓			

III. OPERATION AND MAINTENANCE:					
16. The schedule for retrofitting has been met? 17-61.060(2)(c) & (3)(b)2.	16				✓
17. overfill protection	17				✓
18. piping and/or	18				✓
19. tanks	19				✓
20. Structure-to-soil potential test schedules for sacrificial anode protected systems are being met?	20				✓
21. tanks 17-61.060(2)(d)1.a.	21				✓
22. piping 17-61.060(3)(b)1.b.	22				✓
23. Impressed current protected systems are continuously energized and metered?	23				✓
24. tanks 17-61.060(2)(d)1.b.	24				✓
25. piping 17-61.060(3)(b)1.c.	25				✓

IV. INVENTORY REQUIREMENTS:					
26. Daily inventory records maintained? 17-61.050(4)(c)2.a.	26				✓
27. water	27				✓
28. product	28				✓
29. meter readings	29				✓
30. Inventory reconciliation is performed? 17-61.050(4)(c)2.b.	30				✓
31. each 5 consecutive readings	31				✓
32. once a week	32				✓
33. alternate procedure	33				✓
34. Significant loss/gain investigation 17-61.050(4)(c)3.	34				✓
35. performed	35				✓
36. found source of discrepancy, and/or	36				✓
37. followed up with precision testing? 17-61.050(4)(c)	37				✓

Department of Environmental Regulation

Inspection Form — UST Compliance Section

Facility # 178507712
Date 6/12/87

V. RECORD KEEPING, DISCHARGE REPORTING & CONTAMINATION CLEAN UP:		Yes	No	Unk	N/A
38. Records being kept as specified by 17-61.050(4)(a)?	**38**				✓
39. 2 years	39				✓
40. monitoring system exams	**40**				✓
41. retrofitting records	41				✓
42. maintenance exams	42				✓
43. NFPA 329 tests	43				✓
44. repairs	44				✓
45. available within 2 working days	45				✓
46. Tank and pipe tests:	**46**				✓
47. meet NFPA 329 standards 17-61.060(2)(d)4.	47				✓
48. administered by manufacturer certified personnel?	48				✓
49. The discharge of pollutants has resulted in immediate action undertaken for:	**49**				✓
50. containing	50				✓
51. removing, and	51				✓
52. abating? 17-61.050(4)(b)1	52				✓

VI. LEAK DETECTION/MONITORING WELLS:					
53. Facility has an approved leak detection system in compliance with the retrofit schedule? 17-61.060(2)(b)3.	**53**				✓
54. Monitoring wells have been properly constructed? 17-61.050(5)(a)	**54**				✓
55. 2" diameter casing	55				✓
56. properly grouted	56				✓
57. equipped with water tight cap	57				✓
58. properly located 17-61.060(2)(b)3.	58				✓
59. Monitoring wells are being properly sampled? 17-61.050(5)(b).	**59**				✓
60. containing less than 1 foot water	60				✓
61. automatically tested wells	61				✓
62. manually sampled wells	62				✓
63. Continuously operating leak detection systems installed and operated in accordance with manufacturer's specs? 17-61.050(4)(c)1.	**63**				✓
64. Positive response of a detection device treated as a discharge? 17-61.050(5)(c).	**64**				✓
65. Monitoring system requirements are being complied with? 17-61.060(2)(b)3.	**65**				✓
66. groundwater plan	66				✓
67. SPCC plan	67				✓
68. approved alternate procedure	68				✓

Florida Department of Environmental Protection

Twin Towers Office Bldg. 2600 Blair Stone Road. Tallahassee, Florida 32399-2400

Division of Waste Management
Bureau of Petroleum Storage Systems

Storage Tank Facility Closure Site Inspection Report

Facility Information:

Facility ID: 8626031 County: ESCAMBIA Inspection Date: 10/08/2009

Facility Type: Z -Other Regulated Facility

Facility Name: BAPTIST HOSPITAL
1000 W MORENO ST
PENSACOLA, FL 32501

Of Inspected ASTs: 0
USTs: 2
Mineral Acid Tanks: 0

Latitude: 30° 25' 45.5196"

Longitude: 87° 13' 48.6048"

LL Method: DGPS

Inspection Result:

Result : In Compliance

Description: Facility is In Compliance.

Financial Responsibility

Financial Responsibility: SELF-INSURANCE - LETTER FROM CHIEF FINANCIAL OFFICER

Effective Date: 06/26/2009 Expiration Date: 06/26/2010

Signatures:

TKESPH - ESCAMBIA COUNTY HEALTH DEPARTMENT

Storage Tank Program Office

(850) 595-6707

Storage Tank Program Office Phone Number

Porter, Aric

INSPECTOR NAME



INSPECTOR SIGNATURE

Doug Nellums

REPRESENTATIVE NAME

REPRESENTATIVE SIGNATURE

System Tests

Type	Date Completed	Results	Reviewed	Next Due Date	Comment
Completed Tests					
Cathodic Survey	06/26/2007	Passed	02/19/2008	06/26/2008	
Tank Tightness Test	08/28/2007	Passed	02/19/2008	12/31/2009	
Tank Tightness Test	08/03/2004	Passed	06/01/2006	08/03/2007	
Cathodic Survey	07/26/2006	Passed	04/11/2007	07/26/2007	
Cathodic Survey	08/18/2008	Passed	02/05/2009	08/18/2009	

Site Visit Comments

10/26/2009

Site visit conducted to see South UST closed-in-place (see photos). Mr. Doug Nellums (Leon Ross Inc) onsite and will further cut the tank top before blowing fill dirt into the tank void. This will conclude all UST Closure activities for this site.

10/22/2009

Site visit made to check progress of the UST closures. Leon Ross employees were not onsite - they departed following closing-in-place the North UST (photo taken). EPT drilling crew and Jodi Marsden onsite installing monitoring wells for site assessment photo taken). After discussing project plans with Jodi, I vacated the site.

10/19/2009

During facility Closure, observed free product within excation.
Doug Nellums w/ Leon Ross is closing tanks in place due to area restrictions PCC-050810.

The tanks were emptied of product & pressure washed. Two areas at the drop tube & sump containment could be areas were a leak occurred, however, this was not confirmed. excesively contaminated soils were removed & taken to landfill

10/16/2009

Work continued on 2 SW fiberglass tanks. While uncovering the north tank diesel was encountered about 3 1/2 feet below land surface. Baptist and Enviro Protech are looking at the best was to handle situation.

10/12/2009

Site Visit made to discuss excavation of the two remaining USTs at this site. Doug Nellums (Leon Ross) , Tracy (Spanco) and Baptist Hospital employee onsite - approximate locations of utilities, piping, etc. were discussed as well as the best method to extract the USTs. A small pump house onsite was found to have a pipe leaking and was fixed by Spanco (see photo) - the concrete floor was stained black from the drip. Doug hopes to excavate the first UST on Wednesday, October 14th.

10/08/2009

TXI conducted 10-08-09: Site visit made to check excavation progress. Ken Hicks (Leon Ross) onsite and explained UST was removed yesterday. He stated that the excavation appeared clean and had no petro odor. Ken was nearly complete with fill dirt spreading (see photos).

10/07/2009

TXI conducted 10-7-09: Site visit made at 5:30 pm - UST has already been removed from site (see photos).

Facility ID: 8626031

Site Visit Comments

Leon Ross performed the removal (PCC-050810)

Inspection Photos

Added Date 10/08/2009

02. TXI - UST removed, partially filled tankpit

Added Date 10/08/2009

03. TXI - Finishing site, some preparation for new AST foundation

Added Date 10/12/2009

04. TXI - Pump house with leaking pipe

Added Date 10/16/2009

05. 2009/10/16 TXI Product in hole on top of water

Added Date 10/16/2009

06. 2009/10/16 TXI Product on top of water table

Facility ID: 8626031

Added Date 10/26/2009

Area of North UST closed-in-place

Added Date 10/26/2009

EPT Drilling Rig setting a monitoring well

Added Date 10/26/2009

TXI-View West of South UST

Added Date 10/26/2009

TXI-View South of South UST

Added Date 10/26/2009

TXI-Free Product near North UST

Added Date 10/26/2009

TXI-Free Product

Facility ID: 8626031

Added Date 10/26/2009

TXI-Vacuum Truck onsite

Added Date 10/26/2009

TXI-Free Product

Added Date 10/26/2009

TXI-Some Free Product pumped-out

April 15, 2021

Sent via email only to addressee at addressee Chad.Keller@bhcpns.org

Chad Keller
Baptist Hospital
1000 W Moreno Street
Pensacola, FL 32501

RE: Return to Compliance
Baptist Hospital
1000 W Moreno Street
Pensacola, FL 32501
DEP Facility # 17/8626031
Escambia County – Storage Tanks

Dear Mr. Keller:

The Florida Department of Health in Escambia County - Environmental Health Division, on behalf of the Florida Department of Environmental Protection, personnel issued a Compliance Assistance Offer letter to the above-referenced facility on February 26, 2021. Based on the information provided, April 7, 2021, the facility was determined to have returned to compliance with the Department's Storage Tank rules and regulations.

The Department appreciates your efforts to maintain this facility in compliance with state and federal rules. Should you have any questions or comments, please to me at 850-595-6700 2036, cell phone 850-554-4333 or Christopher.Bavuso@FLHealth.gov or by mail at the Florida Department of Health in Escambia County - Environmental Health Division, 1300 West Gregory Street, Pensacola FL 32502-3724.

Sincerely,

Christopher Bavuso
Environmental Specialist II

1194, 508

ESCAMBIA COUNTY HEALTH DEPARTMENT
ENVIRONMENTAL HEALTH SERVICES
1190 WEST LEONARD STREET
PENSACOLA, FLORIDA 32501

TELEPHONE (904) 444-8990

NOTE TO FILE

1907 NE

Facility Name: J-ELEVEN FOOD STORE # 15329

Facility No.: 178507718

Date: 12-15-93

Message: EFFECTIVE DATE OF CLOSURE ASSESSMENTS 12-10-90 BY STATE. PRIOR TO 12-10-90, REQUIREMENT BY FED (CFR 40, TITLE 280) DATE 12-22-88.

- Danny Dean inspection 5-12-89 notes that tanks were removed.
- Called EPE at DEP he recalls tank removed by Petroleum Services, one only in 1988. There was no contamination at site. EPE's inspection not on file.
- Mr Jesobel wanted to pump out water on ground and DPE wouldn't let him.
- Called Ms. Bobby Mathews from Toni Bucci, RGMII to inform her of what we had on file.
- Screen notes ST1025 no contamination
- Last used 11-86 ST1045
- NO CONTAMINATION PCT 004 006

SIGNATURE OF INSPECTOR

Florida Department of Environmental Protection
Twin Towers Office Bldg. 2600 Blair Stone Road, Tallahassee, Florida, 32399-2400
Division of Waste Management
Petroleum Storage Systems
Storage Tank Facility Routine Compliance Site Inspection Report

Facility Information:

Facility ID: 9804832 County: ESCAMBIA Inspection Date:02/15/2021
Facility Type: C - Fuel user/Non-retail
Facility Name: BAPTIST HOSPITAL-SCC BLDG # of inspected ASTs: 1
1101 W MORENO ST USTs: 0
PENSACOLA, FL 32501 Mineral Acid Tanks: 0
Latitude: 30° 25' 40.0985"
Longitude: 87° 13' 55.5147"
LL Method: DGPS

Inspection Result:

Result: In Compliance

Signatures:

PCLP17 - FL DOH IN ESCAMBIA COUNTY (850) 595-6700

Storage Tank Program Office and Phone Number

Christopher Bavuso	Phillip Cardone
Inspector Name	**Representative Name**
	No Signature
Inspector Signature **Principal Inspector** **FL DOH IN ESCAMBIA COUNTY**	**Representative Signature** **Representative**

Owners of UST facilities are reminded that the Federal Energy Policy Act of 2005 and 40 CFR 280 Subpart J requires Operator Training at all facilities by October 13, 2018. For further information please visit: https://floridadep.gov/waste/permitting-compliance-assistance/content/underground-storage-tank-operator-training

Financial Responsibility:

Financial Responsibility: INSURANCE

Insurance Carrier: ILLINOIS UNION INSURANCE COMPANY

Effective Date: 04/15/2020 Expiration Date: 04/15/2021

Completed System Tests

Type	Date Completed	Results	Reviewed	Next Due Date	Comment
Annual Operability - Overfill Protection	11/06/2020	Passed	02/23/2021	11/06/2021	
Annual Operability - Release Detection	11/06/2020	Passed	02/23/2021	11/06/2021	

Reviewed Records

Record Category	Record type	From Date	To Date	Reviewed Record Comment
Two Years	Monthly Maint. Visual Examinations and Results	03/09/2018	02/15/2021	ok
Two Years	Certificate of Financial Responsiblity	03/09/2018	02/15/2021	ok
Two Years	Repair, Operation and Maintenance Records	03/09/2018	02/15/2021	ok

Site Visit Comments

02/15/2021
Christopher Bavuso conducted a routine compliance inspection on 2/15/2021.
Met onsite with Phillip Cardone for this inspection.

Inspection Comments

02/23/2021
Tank: Double-Wall Steel Alabama Tank containing 1,000 gallons of diesel fuel.

Piping: Copper piping all aboveground.

Release Detection: Krueger Leak Gauge (EQ-675) along with monthly visual inspections.

Overfill Prevention: Krueger Fuel Gauge (EQ-730) along with monthly visual inspections.

The tank exterior appeared to be in good condition with no visible rust or staining. The piping appeared to be in good condition with no signs of corrosion or leaking. The vents, emergency vents, and gauges appeared to be in working condition. The spill containment appeared to be in good condition and was clean and dry. The records that were up to date and available for this inspection were: the placard, monthly visual inspections, and financial responsibility. No current violations for this facility. Signed copy of this inspection report emailed to Chad Keller at Chad.Keller@BHC.PNS.ORG and Phil Cardone at Phillip.cardone@bhcpns.org

Signature was not obtained due to COVID-19 protocol.

Inspection Photos

Added Date 02/23/2021

Image of Tank

Florida Department of
Environmental Protection

Northwest District
160 Governmental Center
Pensacola, Florida 32501-5794

Lawton Chiles
Governor

Virginia B. Wetherell
Secretary

FILE

February 23, 1994

Mr. Al Stubblefield
Baptist Hospital
1000 West Moreno Street
Pensacola, Florida 32501

Dear Mr. Stubblefield:

Enclosed is a copy of the executed Short Form Consent Order, OGC #94-0268, in HW Case of Baptist Hospital.

If you should have any questions regarding this matter, please do not hesitate to call John Fusco, Hazardous Waste Section, at (904) 444-8360.

Sincerely,

Thomas W. Moody

Thomas W. Moody, P.E.
Waste Management Program
Administrator

TWM:jfl

Enclosure
cc: OGC

Printed on recycled paper.

Florida Department of
Environmental Protection

Lawton Chiles
Governor

Northwest District
160 Governmental Center
Pensacola, Florida 32501-5794

Virginia B. Wetherell
Secretary

February 8, 1994

CERTIFIED, RETURN
RECEIPT REQUESTED

Mr. Al Stubblefield
Baptist Hospital
1000 West Moreno Street
Pensacola, Florida 32501

Re: Proposed Settlement by Short Form Consent Order in HW Case of Baptist Hospital, OGC File No.: 94-0268

Dear Mr. Stubblefield:

The purpose of this letter is to complete the settlement of the violation(s) previously identified by the Department of Environmental Protection ("DEP") in the Warning Letter dated January 7, 1994, which is enclosed. The corrective actions required to bring your facility into compliance have been performed. However, you must pay to the Department the amount of $4,250 in civil penalties to complete settlement of the violations described in the enclosed Warning Letter, along with $250 to reimburse the DEP's costs, for a total of $4,500. This payment must be made to the "Florida Department of Environmental Protection" by certified check or money order and shall include thereon the OGC number assigned above and the notation "Pollution Recovery Fund". The payment shall be sent to the Department of Environmental Protection, Northwest District Office, 160 Governmental Center, Pensacola, Florida 32501-5794 within 30 days of your signing of this letter.

Your signing of this letter where indicated at the end of page two of this letter constitutes your acceptance of DEP's offer to settle this case on these terms. If you sign this letter, please return it to DEP at the address above. DEP will then countersign the letter and file it with the Clerk of the DEP. When the signed letter is filed with the Clerk, the letter shall constitute a Consent Order, which is final agency action of the DEP, the terms and conditions of which may be enforced in a court of competent jurisdiction pursuant to Sections 120.69 and 403.121, Florida Statutes. Failure to comply with the terms of this letter once signed by you and entered by the DEP Clerk shall constitute a violation of Section 403.161(1)(b), Florida Statutes.

Printed on recycled paper.

Baptist Hospital
OGC File No.: 94-0268

By countersigning this settlement offer, the DEP waives its right to seek judicial imposition of damages, costs and expenses, or civil penalties for the violations described above. By accepting this settlement offer, you waive your right to an administrative hearing to contest this settlement pursuant to Section 120.57, Florida Statutes, and your right to appeal this settlement pursuant to Section 120.69, Florida Statutes. This offer to settle is open until February 28, 1994, or until DEP otherwise withdraws the offer. If you do not sign and return this letter to the Department at the District address given above by this date, the case will be referred to the DEP's Office of General Counsel with a recommendation that formal enforcement action be taken against you. None of your rights or substantial interests are determined by this letter unless you sign it and it is filed with the DEP Clerk.

Sincerely,

Bobby A. Cooley
District Director

I ACCEPT THE TERMS OF THIS SETTLEMENT OFFER.

For Baptist Hospital:

By: Al Stubblefield
Al Stubblefield

For the DEP:

District Director
State of Florida Department
of Environmental Protection

ENTERED this 22ND day of February, 1994 in Pensacola, Florida.

Baptist Hospital
OGC File No. 94-0268

CERTIFICATE OF SERVICE

This is to certify that this CONSENT ORDER and all copies were mailed before the close of business on February 23, 1994 to the listed persons.

Filing and Acknowledgment filed, on this date, pursuant to §120.52(9), Florida Statutes, with the designated Department clerk, receipt of which is hereby acknowledged.

L. J. Rotenberg
Clerk

Feb. 23, 1994
Date

Enclosure

Copies furnished to:

Office of General Counsel

Florida Department of Environmental Protection
Twin Towers Office Bldg. 2600 Blair Stone Road, Tallahassee, Florida, 32399-2400
Division of Waste Management
Petroleum Storage Systems
Storage Tank Facility Routine Compliance Site Inspection Report

Facility Information:

Facility ID: 8626031 County: ESCAMBIA Inspection Date:02/23/2021
Facility Type: Z - Other Regulated Facility
Facility Name: BAPTIST HOSPITAL # of inspected ASTs: 4
1000 W MORENO ST USTs: 0
PENSACOLA, FL 32501-2316 Mineral Acid Tanks: 0
Latitude: 30° 25' 45.5826"
Longitude: 87° 13' 48.8082"
LL Method: DPHO

Inspection Result:

Result: Minor Out of Compliance

Signatures:

PCLP17 - FL DOH IN ESCAMBIA COUNTY (850) 595-6700

Storage Tank Program Office and Phone Number

Christopher Bavuso	Phil Cardone
Inspector Name	**Representative Name**
	No Signature
Inspector Signature **Principal Inspector** **FL DOH IN ESCAMBIA COUNTY**	**Representative Signature** **Representative**

Owners of UST facilities are reminded that the Federal Energy Policy Act of 2005 and 40 CFR 280 Subpart J requires Operator Training at all facilities by October 13, 2018. For further information please visit: https://floridadep.gov/waste/permitting-compliance-assistance/content/underground-storage-tank-operator-training

Financial Responsibility:

Financial Responsibility: INSURANCE

Insurance Carrier: ILLINOIS UNION INSURANCE COMPANY

Effective Date: 04/15/2020 Expiration Date: 04/15/2021

Completed System Tests

Type	Date Completed	Results	Reviewed	Next Due Date	Comment
Annual Operability - Line Leak Detector	11/06/2020	Passed	02/25/2021	11/06/2021	
Integrity Test - Piping Sump	11/06/2020	Passed	02/23/2021	11/06/2023	
Annual Operability - Overfill Protection	11/06/2020	Passed	02/23/2021	11/06/2021	
Line Tightness Test	08/27/2015	Passed	10/12/2015	08/27/2025	
Annual Operability - Release Detection	11/06/2020	Passed	02/23/2021	11/06/2021	

Reviewed Records

Record Category	Record type	From Date	To Date	Reviewed Record Comment
Two Years	Certificate of Financial Responsiblity	03/09/2018	02/15/2021	ok
Two Years	Repair, Operation and Maintenance Records	09/15/2015	02/15/2021	ok
Two Years	Monthly Maint. Visual Examinations and Results	03/09/2018	02/15/2021	ok

Violations:

Type: Violation
Significance: Minor
Rule: 62-762.501(1)(f)
Violation Text: Exterior portions of tanks and integral piping not protected from external corrosion, deterioration or degradation for shop fabricated tank systems.
Explanation: Tanks #7 and 8 has visible rust on the exterior.
Corrective Action: Have a certified contractor remove the rust and have the tanks repainted. Email a detailed work invoice to the inspector at christopher.bavuso@flhealth.gov

Violation Photos

Added Date 02/24/2021

Visible external rust

Site Visit Comments

02/15/2021
Christopher Bavuso conducted a routine compliance inspection on 2/15/2021.
Met onsite with Phil Cardone for this inspection.

Inspection Comments

02/23/2021
AST 6
Tank: 1400 gallon double wall steel Secondary Containment Generator Base Tank by PRYCO (EQ-650).
Release Detection: Rupture Basin Alarm
Overfill prevention: High Fuel Alarm
The tank exterior appeared to be in good condition with no visible rust or staining. The top of the tank appeared to be in good condition and had no visible rust. The vents, and emergency vents appeared to be in working condition. Tank Contains no piping. The spill containment appeared to be in good condition and was clean and dry.

AST 1R1
Tank: 10,000 gallon double wall steel Tank containing aviation gasoline.
Piping: Double wall fiberglass pressurized piping system.
Release Detection: Monthly Visual Inspections
Overfill prevention: Morrison Clock Gauge
The tank exterior appeared to be in good condition with no visible rust or staining. The piping appeared to be in good condition with no signs of rust or leaking. The vents, emergency vents, and clock gauge appeared to be in working condition. The spill containment appeared to be in good condition and was clean and dry. The piping sump appeared to be in good condition and was mostly clean and dry. The entry/penetration boots going into the piping sump appeared to be in good condition.

ASTs 7 and 8
Tank: 20,000 gallon double wall steel Tanks containing diesel fuel.
Release Detection: Krueger Leak Gauge
Overfill Prevention: Morrison Clock Gauge
The tank exteriors are severely rusted. The rust needs to be removed from both tanks and the tanks need to be recoated. The piping appeared to be in good condition with no signs of rust or leaking. The vents, emergency vents, and clock gauges appeared to be in working condition. The spill containments appeared to be in good condition and were clean and dry. The piping sump appeared to be in good condition and was mostly clean and dry. The entry/penetration boots going into the piping sump appeared to be in good condition. Please refer to the violation section of this report for violations issued.

The records that were up to date and available for this inspection were: the placard, financial responsibility, monthly inspections, and annual operability testing. Signed copy of this inspection report emailed to Chad Keller at Chad.Keller@BHC.PNS.ORG and Phil Cardone at phillip.cardone@bhcpns.org
A signature was not obtained due to COVID-19 protocol.

Inspection Photos

Added Date 02/23/2021

Tank 1R1

Added Date 02/23/2021

Tank #6

Department of Environmental Protection

Jeb Bush
Governor

Northwest District
160 Governmental Center
Pensacola, Florida 32502

Colleen Castille
Secretary

June 18, 2004

Sent by Email to:
epolk@bhcpns.org

Mr. Earl Polk
Plant Operations Manager
Baptist Hospital
Post Office Box 17500
Pensacola, Florida, 32522

Dear Mr. Polk:

Enclosed is a copy of the report on the hazardous waste complaint inspection that was conducted at your facility (ID # FLD010395739) on May 20, 2004. We found your facility to be in compliance with the Resource Conservation and Recovery Act, but this inspection did not address other areas of Department jurisdiction.

If you have any questions concerning this program or the enclosed report, please call Terry Wells at 850/595-8360, extension 1266.

Sincerely,

James Byer
Hazardous Waste Section

JCB:twl
Encl. (1): Inspection Report dtd 5/20/04
Cc: bmurphy@phcpns.org
pwilliams@bhcpns.org

"More Protection, Less Process"

Department of Environmental Protection

Jeb Bush
Governor

Northwest District
160 Governmental Center
Pensacola, Florida 32502

Colleen Castille
Secretary

HAZARDOUS WASTE INSPECTION REPORT

1. **INSPECTION TYPE:** ☐Routine ☒Complaint ☐Follow-Up ☐Permitting ☐Pre-arranged

FACILITY NAME: Baptist Hospital **DEP/EPA ID #:** FLD010395739

STREET ADDRESS: 1000 W. Moreno Street, Pensacola, Florida 32501

COUNTY: Escambia **PHONE:** 850-434-4781 **DATE:** 5/20/04 **TIME:**

HW facility status	Used Oil facility status	Hg facility status
☐ non-handler	☒ generator	☐ exempt
☒ CESQG	☐ transporter	☐ generator
☐ SQG	☐ transfer facility	
☐ LQG	☐ marketer	☐ transporter
	☐ processor	
☐ transporter	☐ on-spec. burner	☐ Hg recovery facility
☐ transfer facility	☐ off-spec. burner	☐ Hg reclamation facility
☐ TSD	☒ filter generator	PCW facility status
	☐ filter transporter	
☐ SQH	☐ filter transfer facility	☐ producer
☐ LQH	☐ filter processor	☐ transporter
		☐ recovery facility

2. **APPLICABLE REGULATIONS:**

☒ 40 CFR 261.5	☐ 40 CFR 262	☐ 40 CFR 263	☐ 40 CFR 264
☐ 40 CFR 265	☐ 40 CFR 266	☐ 40 CFR 268	☐ 40 CFR 270
☐ 40 CFR 273	☒ 40 CFR 279	☒ 62-710, FAC	☒ 62-730, FAC

3. **RESPONSIBLE OFFICIAL:**

Earl Polk/ Plant Operations

4. **INSPECTION PARTICIPANTS:**
Earl Polk/ Plant Operations
Terry Wells/FDEP

5. **LATITUDE/LONGITUDE:** Lat 30° 25' 48 "/Long 87° 13' 42 "

6. **TYPE OF OWNERSHIP: Private x** ~~Federal State County Municipal~~

7. **PERMIT No.**: NA **DATE ISSUED**: **EXP. DATE**:

8. Facility Description:

Baptist Hospital (Baptist) in Pensacola, Florida at the time of this complaint inspection was a conditionally exempt small quantity generator of hazardous waste. This facility, at this location since 1949, was last inspected in 2001. During that inspection, Baptist was in-compliance with RCRA regulations. This complaint inspection was prompted by an anonymous caller on May 12, 2004 indicated that Baptist was improperly disposing of there computer monitors into the solid waste dumpster. I found this compliant to be unfounded.

Baptist generates hazardous waste from the following departments/locations:

1) Maintenance Shop
2) Pharmacy
3) Print Shop
4) Cytology, Histology, and other Laboratories
5) Hazardous Waste Storage Area

Maintenance Shop

Baptist's maintenance shop employs 25 individuals that assist in all repairs and daily maintenance activities for the hospital. Mr. Polk informed me that the maintenance shop contained one 15-gallon parts washer. Mr. Polk also indicated that "Safety Kleen" serviced the facility's parts washer. In the shop area Mr. Polk informed us that all oily rags and oily products are picked up and transported by Aaron Oil.

Pharmacy

When inspecting the pharmacy we found that all outdated pharmaceutical items are picked up and transported back to a redistribution center by the medical provider. EXP (Pharmaceutical Services Corp.) itemizes each item removed from the facility and transports it back to its center. Ken Richmond, the director of the pharmacy, stated that when the medication is back at the center, EXP then determines if it is a waste or not. EXP sends itemized lists to Baptist showing what items were shipped each pickup.

Cytology, Histology, and other Laboratories

The Cytology and Histology Laboratories (housed in one main laboratory) generate waste xylene, alcohol and waste formalin (D001) from cell and tissue preparation procedures. When asked how these wastes are disposed of, Mr. Paul Fontaine stated that waste xylene is placed in small satellite containers. When the container is filled, it is then transferred to a distillation unit to be recycled. Ms. Breckenridge stated that five to ten gallons of waste xylene are generated each week before distillation.

Print Shop

Baptist has a print shop that prints (and develops film to print) documents related to the hospital. The print shop uses three offset printing presses. Blanket-wash is used to clean the presses. Small amounts of blanket-wash are applied to all printing media with squeeze bottles. Once the printing media is cleaned, waste ink and waste blanket-wash are caught on clean-up sheets. The clean-up sheets are then allowed to dry. Once dry, they are disposed of. All printing media is then wiped dry with rags. Dirty rags are also dried and disposed of into the trash bin. I informed Mr. Polk and Mr.

Pfeiffer that the rags should be cleaned by a linen service or shipped as a hazardous waste. They assured us that these rags would be handled appropriately.

Hazardous Waste Storage Area

Baptist stores their hazardous waste within a fenced-in and roofed hazardous waste storage area located outside of the small warehouse. A closer inspection of the storage area revealed the following hazardous wastes and used oil:

1.) One used oil tank, approximately 250 gallons, which was labeled and closed,
2.) One 55-gallon container of used oil filters that was properly labeled and closed.
3.) Two 55-gallon drums of used oil that were labeled and closed.
4.) One box of waste fluorescent bulbs that were being sent for reclamation.

Baptist Hospital remains a Conditionally Exempt Small Quantity Generator.

9. Recommendations:

Baptist representatives should become more knowledgeable with the Code of Federal Regulations, 40 CFR Parts 260 through 268, Part 270 and the Florida Administrative Code 17-730 as applicable to conditionally exempt small quantity generators.

Baptist should ensure that lead, nickel-cadmium, and mercury batteries (rechargeable batteries of these types are also included) from two-way radios, cellular telephones, beepers, calculators, and other devices using these type of batteries be managed as a universal waste and recycled.

Baptist should ensure that rags contaminated with blanket or roller washes (a hazardous waste) are properly disposed of. Baptist should contract a linen service for the laundering of "dirty" rags or laundered in hospital laundry prior to reuse.

All satellite containers within the hospital should be kept closed (except when adding waste to the container) and labeled or marked clearly with the words "hazardous waste" or with other words that identify the specific contents of the container.

Baptist should ensure that all employees are thoroughly familiar with proper waste handling and emergency procedures, relevant to their responsibilities during normal facility operations and emergencies.

Baptist should ensure that all copies of manifests and land ban notifications are returned from the designated facility and retained for three years.

Report prepared by: 

Terry Wells

EMERALD COAST UTILITIES AUTHORITY

P.O. Box 15311 • 9255 Sturdevant Street
Pensacola, Florida 32514-0311
ph: 850 476-5110 • fax: 850 969-3308

October 4, 2018

Hazel Wilson
Administrative Assistant
Baptist Hospital
P.O. Box 17500
Pensacola, Florida 32522-7500

RE: INDUSTRIAL DISCHARGE PERMIT # 1005-13

Dear Ms. Wilson,

The application for renewal of your industrial discharge permit has been reviewed and processed in accordance with Chapter 26 of the Emerald Coast Utilities Authority Code.

The enclosed **Permit # 1005-13** covers the wastewater discharged from the facility located at **1000 West Moreno Street, Pensacola, Florida** into the ECUA sewer system. All discharges from this facility and reports relating thereto, shall be in accordance with the terms and conditions of this permit.

Please review the Monitoring and Reporting requirements in ADDENDUM I and the specified pollutant limitations shown in ADDENDUM II. Also continue to use the Industrial User Self-Monitoring Report

If you have any questions, please call Jared Tillman at 969-3344 or E-mail at Jared.Tillman@ecua.fl.gov

Sincerely,

Jared Tillman
Industrial Pretreatment Coordinator

Vicki Campbell
District One

Lois Benson
District Two

Elvin McCorvey
District Three

Dale Perkins
District Four

Larry Walker
District Five

EMERALD COAST UTILITIES AUTHORITY

P.O. Box 15311 • 9255 Sturdevant Street
Pensacola, Florida 32514-0311
ph: 850 476-5110 • fax: 850 969-3308

INDUSTRIAL DISCHARGE PERMIT

PERMIT # 1005-13 Classification MIU
5-Year Permit

In accordance with the terms and conditions of Chapter 26, Emerald Coast Utilities Authority (ECUA) Code and any applicable provisions of Federal, State, or ECUA law, code, or regulation, permission is hereby granted to **BAPTIST HOSPITAL**, Standard Industrial Classification Number **8062**, for the discharge of commercial wastewater into the Emerald Coast Utilities Authority's sanitary sewer system at **1000 West Moreno Street, Pensacola, Florida.** This permit is granted in accordance with the application filed on **October 3, 2018** by **Mr. Phil Cardone** and the plans, specifications, and other data submitted to the ECUA in support of said application, which are a part of this permit and are incorporated herein by this reference, subject to the attached conditions and requirements of Addenda I through III, which are incorporated herein, by this reference.

Effective: **October 7, 2018**

Expiration: **October 6, 2023**

By: _____
Jared Tillman
Industrial Pretreatment Coordinator

By: Gloria C. Whittaker-Driver
Gloria Whittaker-Driver
Laboratory Manager

Vicki Campbell, District One | Lois Benson, District Two | Elvin McCorvey, District Three | Dale Perkins, District Four | Larry Walker, District Five

ADDENDUM I

Permit Limits

The industrial user shall comply with the discharge limitations specified below:

1. All requirements and limits listed in Chapter 26 of the Emerald Coast Utilities Authority Code and specific parameter limits listed in Addendum II.

Monitoring Requirements

The industrial user shall comply with the monitoring requirements listed below:

1. Semi-annual monitoring for analyses listed in ADDENDUM II performed on a 24-hour composite sample. Ph should be measured at the time of sampling.

2. Samples shall be taken from the east and west manholes opposite the main entrance, approximately100 feet north of Moreno Street.

3. If results of the permittee's monitoring indicate that any permit limits have been exceeded, the permittee must:

   a. Notify the ECUA within 24 hours of becoming aware of the excursion, and

   b. **Repeat the sampling and pollutant analysis** and submit, in writing, the results within 30 days of the first excursion.

Reporting Requirements

The industrial user shall comply with reporting requirements specified below:

1. Semi-annual self-monitoring reports are due by July 15 for the first six months of the year and January 15 the following year for the second six month period of the year.

2. **Copies of all laboratory reports must be included with the self-monitoring reports.** If permittee monitors any pollutant more frequently than required by this permit, using test procedures approved under 40 CFR Part 136 or approved alternatives, the results of all such monitoring must be included in the monthly self-monitoring report.
3. The monitoring reports **must be signed** by a responsible corporate officer or a duly authorized representative. Authorization must be submitted in writing to the Water Reclamation Director and must specify an individual or position having

responsibility for the overall operation of the facility or for environmental matters for the company.

Recordkeeping Requirements

The permittee shall retain records of all monitoring information, including all calibration and maintenance records, and all original strip chart recordings for continuous monitoring instrumentation, copies of all reports required by this permit, and records of all data used to complete the application for this permit, for a period of at least three years from the date of the sample, measurement, report or application.

Notification of Changed Discharge

The permittee shall promptly notify the ECUA in advance of any substantial change in the volume or character of pollutants in the wastewater discharge.

Notification of Violation

Whenever the Water Reclamation Director finds that any user has violated, or is violating any condition of this permit, or any prohibition, limitation, or requirement contained herein, the Water Reclamation Director shall serve upon such person, a written notice stating the nature of the violation. Within 15 days of the date of the notice a response indicating the reason for the violation shall be submitted to the ECUA,; and, within 30 days, a plan for the satisfactory correction thereof shall be submitted to the ECUA by the user.

Falsifying Information

Any person or user who knowingly makes any false statements, representation, or certification in any application, record, report, plan or other document filed or required to be maintained pursuant to this industrial discharge permit, or who falsifies, tampers with or knowingly renders inaccurate any monitoring device or method required under this permit, shall upon conviction, be punished by a fine of not less than $1,000.00 or by imprisonment of not more than 6 months or by both.

Civil and Criminal Penalties

Any person or user who is found to have violated any order of the ECUA, or who has willfully or negligently failed to comply with any condition of this permit, shall be fined not less than $1,000.00 for each offense. Each day on which a violation shall occur or continue, shall be deemed a separate and distinct offense. In addition to the penalties provided herein, the ECUA may recover reasonable attorney's fees, court reporter's fees and other expenses of litigation by appropriate suit at law against the person found to have violated this permit.
If any person discharges sewage, industrial wastes, or other wastes into the ECUA's wastewater disposal system contrary to the provisions of Chapter 26 of the ECUA Code, national categorical

pretreatment requirements, or any order of the ECUA, the ECUA's attorney may commence any action or appropriate legal and/or equitable relief, or the state attorney may be requested to initiate appropriate criminal proceedings.

Recovery of Costs Incurred

In addition to civil and criminal liability, the permittee violating any of the provisions of this permit or Chapter 26 of the ECUA Code, or causing damage to or otherwise inhibiting the ECUA wastewater disposal system, shall be liable to the ECUA for any expense, loss, or damage caused by such violation or discharge. The ECUA shall bill the permittee for the costs incurred by the ECUA for any cleaning, repair, or replacement work caused by the violation or discharge. Refusal to pay the assessed costs shall constitute a separate violation of Chapter 26 of the ECUA Code.

Right of Entry

Authorized representatives of the ECUA shall be allowed to:

- Enter upon the permittee's premises where a regulated facility or activity is located or conducted, or where records must be kept under the conditions of this permit;
- Have access to and copy, at reasonable times, any records that must be kept under the conditions of this permit;
- Inspect at reasonable times any facilities, equipment (including monitoring and control equipment), practices, or operations regulated or required under this permit.
- Sample or monitor, for the purpose of assuring permit compliance, any substances or parameters at any location; and
- Inspect any production, manufacturing, fabrication, or storage area where pollutants regulated under the permit could originate, be stored, or be discharged to the sewer system.

Non-transferability

Industrial discharge permits are issued to a specific user for a specific operation. An industrial discharge permit shall not be reassigned, transferred, sold to a new owner, new user, different premises, or a new or changed operation without the approval of the Water Reclamation Director. In the event of an approved transfer, any succeeding owner, user or operator shall be provided a copy of this permit and shall comply with all terms and conditions of existing permit so transferred.

ADDENDUM II

The industrial user shall comply with the following limitations (Local Limits) which are referenced in Chapter 26 of the Emerald Coast Utilities Authority Code:

1. Specified pollutant limitations. No person shall discharge wastewater containing in excess of:

3.075	**mg/l**	**Zinc**
0.059	**mg/l**	**Cadmium**
2.514	**mg/l**	**Copper**
0.468	**mg/l**	**Lead**
0.0046	**mg/l**	**Mercury**
2.052	**mg/l**	**Nickel**
0.011	**mg/l**	**Silver**

The limits listed above are instantaneous maximum allowable discharge limits and apply at the point of connection to the ECUA collection system. Those limits may be superseded by more stringent limitations contained in an industrial discharge permit issued in accordance with subsection 26-3 B of ECUA code.

2. Any wastewater not having a **pH between 5.5 and 12.0**, or wastewater having any other corrosive property capable of causing damage or hazard to structures, equipment and/or personnel of the ECUA.

ADDENDUM III

The industrial user shall comply with the following regulations that are included in Chapter 26, section 26-2 of the Emerald Coast Utilities Authority Code:

1. **General discharge prohibitions:**

No user shall contribute or cause to be contributed, directly or indirectly, any pollutant or wastewater which will interfere with the operation or performance of the ECUA's wastewater treatment plants. A user may not contribute the following to the ECUA's sewer system:

A. Any liquids, solids or gases, which by reason of their nature or quantity may be sufficient, either alone, or by interaction with other substances to cause fire or explosion, or be injurious in any way to the sewer system or the operation of the ECUA's wastewater treatment plants. At no time shall 2 successive readings on any explosion hazard meter at the point of discharge into the system (or at any point in the system) be more than 5%, nor any single reading over 10% of the lower explosive limit (LEL) of the meter.

Prohibited materials include, but are not limited to:

- Gasoline
- Kerosene
- Naphtha
- Benzene
- Toluene
- Xylene
- Ethers
- Alcohols
- Ketones
- Aldehydes
- Peroxides
- Chlorates
- Perchlorates
- Bromates
- Carbides
- Hydrides
- Sulfides
- Any other substances which the ECUA, the State or EPA has notified the user is a fire hazard or a hazard to the system.

B. Any wastewater having a temperature which will inhibit biological activity in the ECUA's wastewater treatment plants resulting in interference, but in no case wastewater with a temperature at the introduction into the ECUA's sewer system which exceeds 150°F or 65°C.

C. Any wastewater containing toxic pollutants in sufficient quantity, either singly or by interaction with other pollutants to injure or interfere with any wastewater treatment process, constitute a hazard to humans or animals, create a toxic effluent in the receiving waters of the ECUA's wastewater treatment plants or to exceed the limitations set forth in a categorical pretreatment standard. A toxic pollutant shall include, but not be limited to, any pollutant identified pursuant to section 307(a) of the Clean Water Act. (This section currently identifies 126 priority pollutants.)

2. **Accidental Discharge Report:**

The permittee must notify the Water Reclamation Director immediately upon the occurrence of spills, including accidental discharges, a non customary batch discharge, slug loads or slug discharges or any changes at its facility affecting the potential for a slug discharge that might cause problems for the POTW by entering the public sewer. During normal business hours the ECUA should be notified by telephone at 969-3344 or 969-6689. At all other times the ECUA should be notified by telephone at 969-6698. The notification must include location of discharge; date and time; type of waste, including concentration and volume; and corrective actions taken.

A. Within 5 days following an accidental discharge, the permittee shall submit to the ECUA a detailed written report. The report must specify the following:

1. Description and cause of the upset, slug load, or accidental discharge; the cause thereof, location of discharge and type, concentration, and volume of waste.

2. Duration of non-compliance, including exact dates and times of non-compliance and the time by which the compliance is reasonably expected to occur.

3. All steps to be taken to reduce, eliminate, and/or prevent recurrence of such an upset, slug load, accidental discharge, or other conditions of non-compliance.

3. **General Upset Provisions:**

A. Industrial user responsibility in case of an upset: The industrial user shall control production or all discharges to the extent necessary to maintain compliance with pretreatment standards upon reduction, loss, or failure of its treatment facility until the facility is restored or an alternative method of treatment is provided. This requirement applies in the situation where, among other things, the primary source of power of the treatment facility is reduced, lost or fails.

B. Notify ECUA within 24 hours of becoming aware of the upset, with a written submission to be provided within 5 days.

4. **General Bypass Provisions:**

A. Bypass not violating applicable pretreatment standards or requirements: An industrial user may allow any bypass to occur which does not cause pretreatment standards or requirements to be violated, but only if it is for essential maintenance to assure efficient operation.

B. Bypass that exceeds applicable pretreatment standards: An industrial user shall submit oral notice of an unanticipated bypass within 24 hours from the time the industrial user becomes aware of the bypass. A written submission shall also be provided within 5 days of the time the industrial user becomes aware of the bypass. The written submission shall contain a description of the bypass and its cause, the duration of the bypass, including exact dates and times; and, if the bypass has not been corrected, the anticipated time it is expected to continue, and steps taken or planned to reduce, eliminate, and prevent re-occurrence of the bypass.

C. If an industrial user knows in advance of the need for a bypass, it shall submit a notice to the control authority at least ten days before the date of the bypass. If the industrial user does not know of the need for a bypass ten days prior to the bypass then the industrial user shall notify the control authority immediately upon knowledge of the need for the bypass.

Vicinity of Baptist Hospital

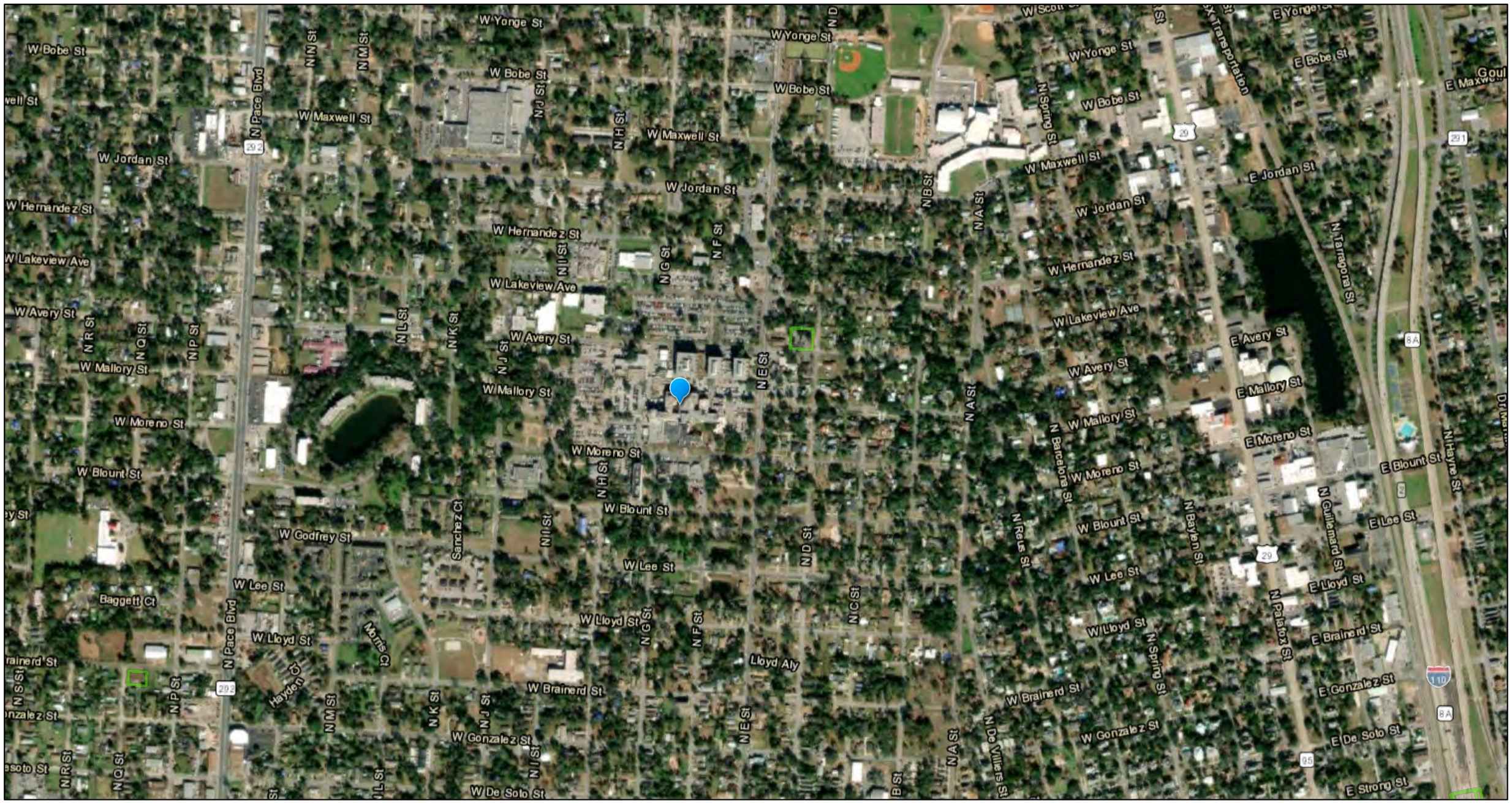

December 12, 2022

Florida Institutional Controls Registry

1:9,028

0 0.07 0.15 0.3 mi

0 0.15 0.3 0.6 km

Esri, HERE, Garmin, (c) OpenStreetMap contributors, FDEP, DWM, Esri, HERE, Garmin, (c) OpenStreetMap contributors, and the GIS user community, Source: Esri, Maxar, Earthstar Geographics, and the GIS User Community

Map created by Map Direct, powered by ESRI.

Florida Department of Environmental Protection makes no warranty,expressed or implied,or assumes any legal liability or responsibility for the accuracy,completeness,or usefulness of any information,apparatus,product,or process disclosed,or represents that its use would not infringe privately owned rights.

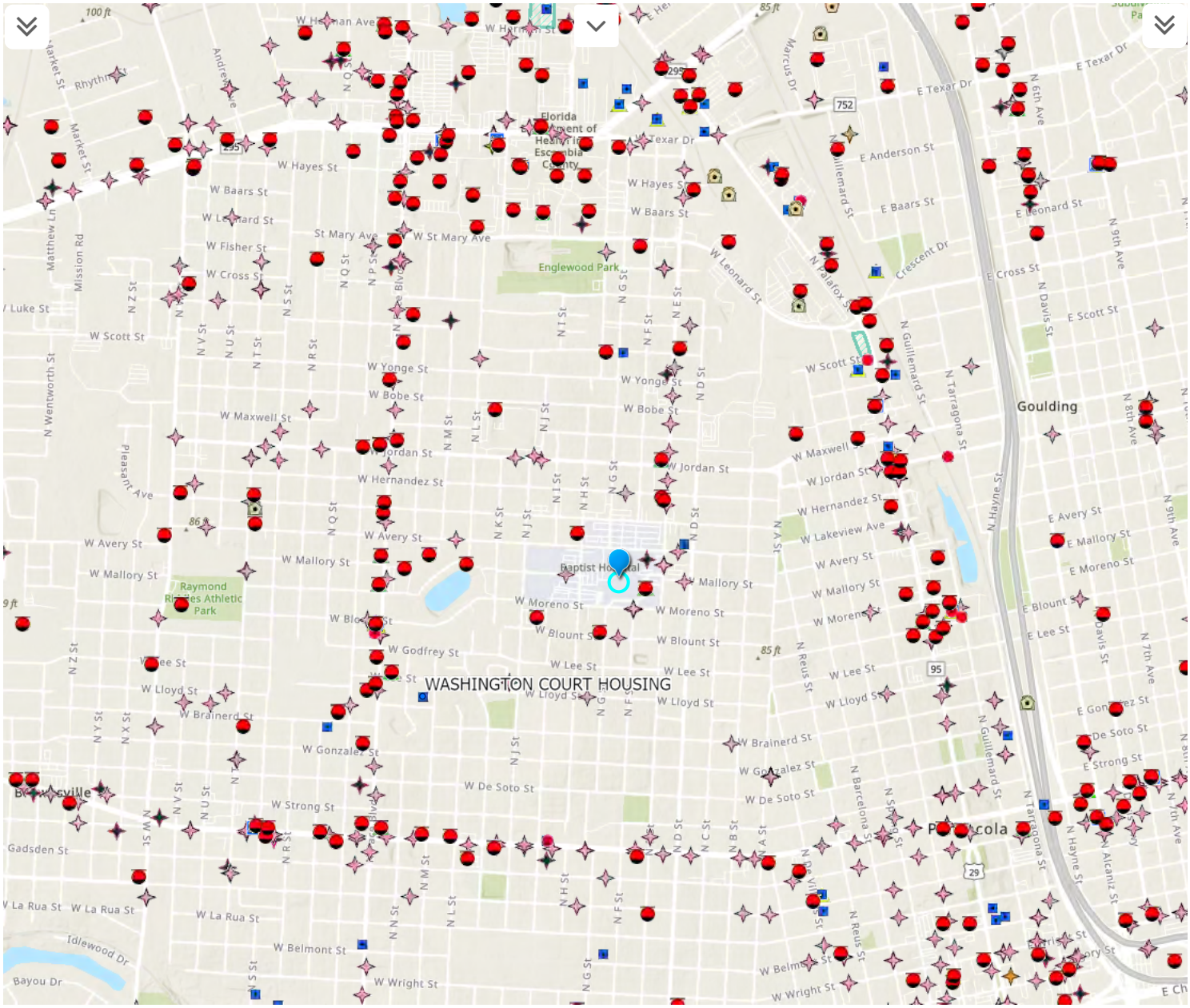

Show Imagery Slider

1:18,055

0 0.15 0.3mi

--Show County--

APPENDIX D

REMEDIAL ACTION PLAN

BAPTIST HOSPITAL
1017 WEST AVERY STREET
PENSACOLA, ESCAMBIA COUNTY
FDEP FACILITY ID #178626031

Prepared for:

Mr. John Porter
Baptist Health Care Corporation
1717 N. "E" Street
Suite 320
Pensacola, Florida, 32501

Prepared by:

Enviro-Pro-Tech, Inc.
8 East Quintette Road, Suite B
Cantonment, FL 32533

Project Number P100212.03
September 2012

Table of Contents

PROFESSIONAL CERTIFICATION PAGE iii

1.0 SCOPE 1

2.0 SITE DESCRIPTION AND HISTORY 2
- 2.1 Site Description 2
- 2.2 Site History and Previous Work 2
- 2.3 Recent Site Assessment Activities 5
  - 2.3.1 Soil Quality Assessment 6
  - 2.3.2 Groundwater Quality 8
  - 2.3.3 Occurrence and Movement of Groundwater 9
- 2.4 Site Lithology 10

3.0 CONTAMINATION MASS ESTIMATES 11

4.0 REMEDIAL DESIGN SUMMARY 12
- 4.1 Technology Screening 12
- 4.2 Technology Selection 13
- 4.3 Remedial Design 14
  - 4.3.1 General Design 14
  - 4.3.2 Recovery Wells 14
  - 4.3.3 System Equipment 15
  - 4.3.4 Permits and Licensing 15

5.0 CLEANUP TIME 16

6.0 CONSTRUCTION PLAN OF ACTION 17

7.0 STARTUP AND TESTING 18

8.0 PROJECT COST 19

9.0 CONCLUSIONS AND RECOMMENDATIONS 20

List of Appendices

Appendix A	Figure 1	Site Map
	Figure 2	Maximum OVA Reading (0 – 8-Feet bls)
	Figure 3	Maximum OVA Reading (>8 Feet bls)
	Figure 4	Soil Analytical Summary Map
	Figure 5	Soil Quality TRPH (0-8 Feet bls)
	Figure 6	Soil Quality TRPH (>8 Feet bls)
	Figure 7	Groundwater Analytical Summary Map
	Figure 8	Total BTEX Contour Map, Perched Water Table
	Figure 9	Groundwater Flow for Perched Zone April 10, 2012
	Figure 10	Groundwater Flow for Surficial Water Table April 10, 2012
	Figure 11	Pumping Capture Zone
	Figure 12	Typical Recovery Well
	Figure 13	Piping and Instrument Diagram
Appendix B	Tables	
	Table 1	Soil Screening Summary
	Table 2	Soil Quality Summary
	Table 3	SPLP Summary
	Table 4	Cumulative Groundwater Quality Summary
	Table 5	Groundwater Elevation Summary
Appendix C	Contaminant Mass Estimate	
Appendix D	ECUA Letter	
Appendix E	Equipment	
Appendix F	Cost Estimate	

PROFESSIONAL CERTIFICATION PAGE

I hereby certify that in my professional judgment, the components of this Remedial Action Plan, prepared for Baptist Hospital, located at 1017 West Avery Street, Pensacola, Escambia County, Florida (FDEP Facility ID #178626031; satisfy the requirements set forth in Chapter 62-770 of the Florida Administrative Code (FAC). It provides reasonable assurances of achieving the objectives stated in Chapter 62-770, FAC, for remedial action. The engineering design features incorporated in this plan have been developed under my direct supervision and reviewed in total by me.

Date

Reviewed by:
Michael N. Keethler, P.E.
Florida License #53263
Certificate of Authorization # 6786
Enviro-Pro-Tech, Inc.
8 E Quintette Rd., Suite B
Cantonment, FL 32533

1.0 SCOPE

Enviro-Pro-Tech, Inc. (EPT), has developed the following Remedial Action Plan (RAP) to address the documented hydrocarbon impacted soil and groundwater at the Baptist Hospital Site, 1017 West Avery Street, Pensacola, Escambia County, Florida (FDEP Facility ID #178626031). The objectives of the RAPM are to provide a method and design for a mitigation system that will rehabilitate the site to No Further Action with Conditions status as outlined in Chapter 62-770, Florida Administrative Code (FAC).

2.0 SITE DESCRIPTION AND HISTORY

2.1 Site Description

The Baptist Hospital "site" (former underground storage tank [UST] location/Energy Center) is between E and H Streets in Pensacola, Escambia County, Florida. Specifically, the site is located at latitude 30 deg 25 min 49.45 sec North/ longitude 87 deg 13 min 54.18 sec west, and is referenced by the State of Florida as facility ID#17/8626031. The area surrounding the site consists of an unoccupied fuel pump building adjacent to a recently constructed 20,000 gallon above ground storage tank (AST) placed on a concrete slab. Other buildings near the site are a purchasing warehouse located west of the site and the energy center located south of the site. Figures and Tables referenced in this report are provided in **Appendix A** and **Appendix B** respectively. **Figure 1**, Site Map, illustrates the former UST location with respect to nearby structures.

2.2 Site History and Previous Work

The previous petroleum storage system consisted of two (2) 10,000-gallon, single-wall, fiberglass UST's. According to the FDEP Bureau of Petroleum Storage Systems data base, the tanks were installed in July 1976. The storage tank systems were previously used to fuel multiple standby electrical generators and a fire pump. Off-road (dyed) diesel fuel stored in the UST's was conveyed through aboveground steel piping to the adjoining cement block pump house before being transferred aboveground to the standby generator(s) and fire pump. The fuel return lines to the tanks were also placed aboveground. The UST's were outfitted with spill containment vessels and return and supply line piping sumps. The tanks were buried end-to-end in a north-south direction and were surrounded by a 2 to 3-foot thick layer of pea gravel. The tanks were located between and in close proximity to a cement block building and pad-mounted electrical transformers vital to the electrical supply to the hospital.

Petroleum staining observed on the northern UST's fill tube and the return containment sump during the closure/closure assessment prompted development of a Discharge Report Form (DRF). On October 19, 2009 the DRF was provided to the FDEP with an estimated number of gallons reported between 25 and 100 gallons. The affected media was listed as soil and groundwater with a regulated

substance recorded as diesel fuel. The source of the discharge was the UST with the cause of the release as unknown. Action taken in response to the discharge was source removal activities.

On October 15, 2009, EPT, commenced closure assessment activities at the Baptist Hospital, Inc., petroleum storage tank facility (Energy Center). The closure assessment was performed in accordance with the April 1998 edition of the document entitled "Storage Tank Closure Assessment Requirements", as prepared by the Florida Department of Environmental Protection (FDEP). Section 62-761.800(4), Florida Administrative Code (F.A.C.), requires that closure assessments be performed at the time of closure, replacement, installation of secondary containment, or changes from a regulated substance to a non-regulated substance to determine if a discharge has occurred from the petroleum storage tank system or system component. Tanks, pipes, or other system components in contact with the soil at any site are subject to the closure assessment requirements. System components, as stated in Section 62-761.200 (79), F.A.C., include dispensing systems, spill containment devices, and overfill protection devices. The closure assessment sampling and analyses are required to be conducted in accordance with the FDEP's printed "Storage Tank System Closure Assessment Requirements" per Section 62-761.800 (4) (c), F.A.C.

Due to the proximity of the tanks to the pump house building and other structures, the tanks were closed in-place by removing ends on the top section of the tank and filling the void with a white fine to medium grained dry clean sand. Soil/pea gravel headspace vapor concentrations measured at the tank's fill port located near the middle of the tank ranged from 2,750 parts per million (ppm) to 4,601 ppm from near land surface to the top of the tank. A reading of 50 ppm is considered excessive for soil contacted by diesel fuel. Stained and excessively contaminated soil/pea gravel was also found next to the fuel return sump at the tank's south end. Soil/pea gravel exhibiting petroleum-like odor and/or excessive vapor concentrations were segregated from the other excavated soil and placed on plastic sheeting for later transport offsite during the UST closure. A soil screening summary from soil borings and stockpiled soils performed during the UST closure are provided in **Table 1**.

The pea gravel backfill was found to be saturated with red dyed diesel fuel and water at approximately 6 to 7-feet below land surface. Product saturated gravel was present on both the east and west sides of the UST. Soil borings placed 5 to 10-feet away from the tank pit revealed that a perching unit of dry, iron-rich, silty-sand existed at approximately 7-feet bls. The brown and tan silty sandy soil just above the unit was saturated with water. The headspace vapor concentrations measured in the saturated soil resting on the perching unit north and east of the UST were less than 1 ppm, and, similar soil collected a short distance west of the tank exhibited corrected vapor levels of 2,910 ppm and 3,436 ppm and emitted weathered diesel-like odors. A 6-inch layer of dyed diesel product was present in a shallow compliance well located outside the southwest corner of the tank pit. Product was not observed in a sample of the saturated soil collected adjacent to the well. Further tank removal work was terminated until provisions were made for the removal and disposal of the water and product within the tank pit.

On October 19th, a sample of the obviously contaminated soil was collected to confirm whether the material was a hazardous or special waste (for disposal purposes), and, to determine if the soil contained contaminants of concern above State standards. The soil was found to be a special waste and was subsequently accepted for disposal in Escambia County's Perdido Landfill. The same soil was also found to contain one or more volatile and semi-volatile organic compounds and total recoverable petroleum hydrocarbons in concentrations that exceeded the State's cleanup target levels, as reported in Chapter 62-777, Florida Administrative Code. That same day, four (4) 2-inch diameter well points were driven to the bottom of the pea gravel backfill on the east and west sides of the North Tank. A vacuum truck operated by Aaron Oil Company, Mobile, Alabama was commissioned to evacuate water and product from the tank pit through the well points. Approximately 1,724-gallons of liquid were removed, dropping the liquid level in the tank pit between 9 and 10-feet bls.

Excavation activities resumed the next day. Soil samples from the sidewalls of the tank pit at 8 to 10-feet bls exhibited a strong diesel-like odor and produced an iridescent sheen when placed in water. The northern half of the North tank was severed from the mostly unearthed southern half and removed for offsite disposal. Water and product subsequently filled the bottom foot of open tank

remaining in the ground. A vacuum truck belonging to SWS First Response was commissioned to evacuate the liquid accumulating in the tank. The tank's bottom and sidewalls were perforated with 0.5-inch holes 6-inches to a foot above the bottom of the tank to allow product and water to move efficiently into the tank. Approximately 1,800-gallons of liquid were removed that night and an additional 185-gallons the following morning of liquid were pumped from the UST into a skid tank before the tank filling activities began. It was decided that further excavation activities would jeopardize the structural integrity of near-by structures vital to the hospital's operations and that the Subject USTs would be filled in-place and not removed. The remaining portion of the North Tank and the entire South Tank were filled with white, well sorted medium sand to 1-foot above the tops of the tanks to facilitate future remediation efforts. A layer of black polyethylene sheeting was placed between the white sand and the overlying brown loamy sand backfill material. The backfilled and compacted areas of disturbed ground overlying and in the vicinity of the tanks were covered with sod mats. Approximately 91-tons of excavated soil and pea gravel were transported offsite for disposal in the County's lined Class I sanitary landfill.

2.3 Recent Site Assessment Activities

Comprehensive site assessment activities have been documented in the Site Assessment Report, dated March 2010. The SAR received final regulatory approval December 16, 2010 and authorized preparation of this RAP.

Following submittal of the SAR, a permit was obtained from the ECUA to discharge tank pit water intermittently into the sanitary sewer system. The tank pit was de-watered through two (2) 4-inch diameter recovery wells installed in the tank pit and treated through an oil-water separator before being discharged to a sewer clean-out associated with a near-by building. At least one (1) month after each pump and dispose event, the recovery wells were purged and sampled for BETX+MTBE, PAHs, and Fl-Pro. Eight (8) pump and dispose events have occurred since April 2010. Approximately 44,815-gallons of treated water were disposed into the ECUA's sanitary sewer system. Additional free-product was not recovered during the tank pit de-watering process. The contaminant concentrations measured at Recovery Well (RW) 1, placed in the sand and gravel

backfill at the north end of the tank pit have steadily decreased following each pump and dispose event. The contaminant concentrations at RW-2, screened within and below the southern UST, steadily decreased after each pumping event until February 2011, when the total xylenes and ethyl benzene concentrations rebounded to levels that exceed their initial concentrations measured in May 2010. In June 2011, after the seventh (7th) pump and dispose event, while sampling the four (4) surficial aquifer wells (DWR) approximately 1-foot of dyed diesel product was discovered in DWR-3 located at the south end of the tank pit. A water sample for laboratory analysis was not collected from DWR-3, but, the water samples from the other three (3) wells were found to be clean. Approximately 0.01-foot (heavy sheen) of diesel product was also found in shallow well MW-1, also located at the south end of the tank pit. Free-product recovery commenced soon afterwards with bailing and then sorption in both DWR-3 and MW-1. Free-product recovery ended on November 14, 2011 when product was no longer observed in either well. Less than 0.5-gallon of product is estimated to have been recovered.

In August and November, 2011, eight (8) additional shallow wells, MW-5 through MW-13, were installed less than 0.5-feet into the perching layer. An additional deep well, DW-5, was installed hydraulically down gradient from DWR-3. The newly installed wells, MW-5 through MW-10, were repeatedly checked for free-product with none being observed. Well MW-5 was placed less than 2-feet away from DWR-3. A deep boring was also drilled adjacent to DWR-3 and completed to 45-feet bls. Significant evidence of contamination was not encountered below the bottom of the silty-clayey perching unit at 15-feet bls and the water table at 38-feet bls. Following the installation of wells MW-11 through MW-13 in November, all of the shallow wells, including MW-1, were found to be dry due to lack of rainfall.

2.3.1 Soil Quality Assessment

On October 15, 2009, EPT commenced a soil investigation associated with UST closure assessment activity. The supplemental soil assessment activities (post UST removal) was to confirm petroleum impact to the environment and to determine the continuity of the perching unit at least to the lateral extent of the obviously contaminated saturated soil resting on the unit, as determined during the UST

closure. Post UST closure soil borings were conducted on October 21, 2009 and continued intermittently through November 4, 2009. A total of 25 soil borings were advanced during the mentioned time period. **Table 1** provides soil screening summary and for the borings completed during the investigation (UST closure and post closure assessment).

A comparison of the headspace vapor concentration to the laboratory results for the volatile organic contaminants (VOCs) in the soil suggests that a headspace reading of less than 280 ppm is indicative of "clean" soil with respect to the VOCs (see B-17 and B-19 **Table 2 [Soil Quality Summary Table]).** Total Xylenes appears to be the predominant contaminant of concern in all of the samples exhibiting contaminant levels above the State's CTLs. The SPLP BTEX+MTBE results on two (2) silty-clayey sand samples exhibiting low and medium total xylenes concentrations suggest that such soil would not present a potential groundwater threat until the total xylenes concentration in the samples exceeded 1.5 to 1.7 mg/kg. Based on the soil headspace and total xylenes concentrations in three (3) silty-clayey sands and one (1) fine to medium sand, a headspace vapor reading of 280 ppm would be indicative of a VOC concentration that might exceed the State's default leachability limits for groundwater protection. The SPLP analytical summary is located on **Table 3.**

The data suggests that a threshold reading of less than 10 ppm is indicative of "clean" soil for those compounds with respect to the semi-volatile organic contaminants of concern (PAHs). The corrected headspace vapor concentrations measured during the investigation ranged from less than 1 ppm to just above 5,000 ppm in the soil samples collected at the top of the shallow perching layer. Below the perching layer, the corrected headspace vapor concentrations ranged from less than 1 ppm to 1,330 ppm. All of these readings were collected outside the tank pit. The highest reading above the perching unit was obtained at borehole B-10, located at the south end of the tank pit near the Energy Center building. The area of contaminated soil in the shallow zone extends under this building. The shallow zone soil contamination extends under the eastern 5-feet of the paved parking lot located west of the tank pit, and probably under the cement block fuel pumping building at the eastern edge of tank pit. The highest reading below the perching unit was encountered at borehole B-17 at the western edge of the north end of the tank pit. The perching unit over most of the site appears to be

approximately 8-feet thick extending to approximately 15-feet bls. The perching layer is 2-feet or less in thickness within the tank pit. It is thought that the rain or groundwater that had accumulated within the tank pit prior to the fuel release acted as a hydraulic barrier to vertical fuel migration in addition to the concrete slab placed below the tanks. The vapor concentrations measured in the soil below the perching unit are the result of relatively low levels of water-soluble fuel constituents migrating vertically with groundwater flow through the unit. The attached **Figures 2** and **3** illustrate the headspace vapor concentrations for the soil collected from 0 to 8-feet bls and 8 to 50-feet bls, respectively. **Figure 4** illustrates the soil laboratory analytical results. **Figure 5** shows the TRPH concentrations for samples taken from surface to 8 feet bls. **Figure 6** shows the TRPH concentrations for samples taken below 8 feet bls. An additional twelve (12) soil borings were advanced in August and November 2011. The borings were advanced to depths ranging from 4-feet to 45-feet bls. OVA headspace readings were collected; however, laboratory samples were not submitted for analysis. **Table 1** provides soil screening summary for this and previous investigations

2.3.2 Groundwater Quality

On April 10 & 11, 2012, EPT mobilized to the Subject property to collect groundwater samples from monitor wells MW-2, MW-4, MW-4, MW-5, MW-6, MW-7, MW-8, MW-11, MW-12, MW-13, DW-1R, DW-2R, DW-3R, DW-4R, DW-5 and recovery wells RW-1 and RW-2. Prior to sampling, the well caps were removed and the wells were allowed to equilibrate and a round of depth-to-water measurements was collected. Monitor wells MW-4, MW-12 and MW-13 did not contain water and were not sampled. Deep well DW-3R was not sampled due to 0.03-feet of free-phase hydrocarbons measured in the well. Groundwater samples were collected from the wells according to FDEP protocols, packed in ice, and delivered to Environmental Testing Laboratories (ETL), Thomasville, Georgia. Due to low liquid levels and slow to no recharge conditions, parameters were not collected from monitor wells MW-2, MW-3, MW-5, MW-6, MW-7 and MW-8 prior to sampling. All groundwater samples were analyzed for BTEX + MTBE. Additionally, the samples from MW-2, MW-3, MW-5, MW-6, MW-7, MW-11, DW-1R, DW-2R, DW-4R, DW-5, RW-1 and RW-2 were analyzed for PAHs and the samples from MW-2, MW-11, DW-1R, DW-2R, DW-4R, DW-5, RW-1 and RW-2 were analyzed for TRPH.

The analytical results displayed exceedences of state Groundwater Cleanup Target Levels (GCTLs) for several petroleum products contaminants of concern in monitor wells MW-5, MW-7 and MW-8. The highest concentrations of contaminants were observed in MW-5, (benzene 14-ug/L, ethylbenzene 120-ug/L, total xylenes 450-ug/L, naphthalene 37- ug/L and 2-methylnaphthalene 29-ug/L). Monitor wells MW-7 and MW-8 also exhibited contaminant concentrations; however, below the State Natural Attenuation Default Concentrations (NADCs). The laboratory results are tabulated in **Table 4**, Groundwater Monitoring Well Analytical Summary, and illustrated on **Figure 7. Figure 8** shows the BTEX isocons for the perched groundwater unit at the site.

EPT returned to the site on June 19, 2012 to over purge monitor well DW-3R to remove the free-phase hydrocarbons detected during the April 2012 sampling event. The well was purged for approximately 8.9-hours at 0.5-gallons per minute. Approximately 254-gallons of groundwater was removed and discharged into a sanitary sewer.

On July 26, 2012, one week after the over purging activities were conducted on DW-3R, EPT personnel collected groundwater samples from DW-3R after determining free-phase hydrocarbons were not present in the well. The samples were analyzed for BTEX+MTBE, PAHs and TRPH.

Laboratory results detected contaminants of concern; however, the contaminant concentrations were below the FDEP GCTLs. The laboratory results are tabulated in **Table 4**, Groundwater Monitoring Well Analytical Summary.

2.3.3 Occurrence and Movement of Groundwater

Depths to water levels were collected to the nearest 0.01-foot on April 10, 2012 from the perched and surficial water tables. Groundwater and top-of-casing elevations are referenced to an arbitrary elevation of 100-feet above National Geodetic Vertical Datum (NGVD). The apparent groundwater flow trends in a southerly direction with a calculated hydraulic gradient of 0.011 ft/ft. **Table 5,** Groundwater Elevation Table, reports the top of casing elevations, the total depths, the screened-intervals and the water level elevations. **Figures 9 & 10** illustrate the groundwater elevations and

inferred flow as measured on April 10, 2012 for the perched and surficial water tables, respectively.

2.4 Site Lithology

The lithology at the site consists of predominantly a brown fine-grained, well sorted silty sand was from the surface to approximately 7-feet bls. From 7 to 9-feet bls a gray, brown and orange, fine grained clayey sand was described. At 9 to 10-feet bls a gray and orange clayey sand with thin iron rock deposits was described. From 10 to 15 feet bls a orange and tan stiff sandy clay was described becoming a white and pink fine to medium grained was noticed from 15 to 17.5 feet-bls. From 17.5 to 20-feet bls a white and pink fine to medium grained sand with a 1-inch silty clay seem was noticed at 17-feet. Between 20 and 40-feet bls a white, pink and orange medium grained sand was noted and between 40 and 45-feet bls, an orange fine to medium grained sand with some silt followed by a white fine grained sand was described. From 45 to 50-feet bls a pink fine to medium grained sand was observed to the vertical extent of the boring. Literature values for the hydraulic conductivity of silty sands range from 1 ft/day to 10 ft/day.

3.0 CONTAMINATION MASS ESTIMATES

Estimates were made for total hydrocarbon levels (or TRPH) in the vadose and saturated zones based on the net OVA screening results shown in **Table 2** and illustrated on **Figures 2 and 3**. **Figure 2** shows an area of 2448 sq ft within the zone from 0 to 8 feet bls. Using this area and the high OVA reading within it is estimated that approximately 299 pounds of petroleum contamination is present within it as vapors and attached to the soil. **Figure 3** shows an area of 2224 sq ft within the zone from 8 to 24 feet bls. Using this area and the high OVA reading within it is estimated that approximately 651 pounds of petroleum contamination is present within it as vapors and attached to the soil.

The groundwater contamination mass was based on the BTEX concentrations in the groundwater. The areal extent of the BTEX contamination in the groundwater is shown on **Figure 8,** BTEX Contour Map, with the respective iso-contours. The figure shows a contaminated area of approximately 1950 ft^2. The groundwater contamination was assumed to be limited to the perched water table. Although its thickness is highly variable it is assumed for this estimate to be an average of 2-feet. The amount of petroleum contamination in the groundwater and adsorbed to the saturated soil is slightly more than 1 pound using these values. A spread sheet with the mass contaminate estimate is included in **Appendix C**.

4.0 REMEDIAL DESIGN SUMMARY

4.1 Technology Screening

The following options were considered.

Pump and Dispose

The pump-and-treat process, whereby contaminated ground water is pumped to the surface for treatment, is one of the most common ground-water remediation technologies used at hazardous waste sites. However, recent research has identified complex chemical and physical interactions between contaminants and the subsurface media that may impose limitations on the extraction part of the process. This technology is one of the least expensive technologies to implement however because of its limitations it can sometimes be a slow process. It can take many volumes of groundwater to reach the clean up target levels. This process will not address soil that is not within the saturated zones. This process is being retained for consideration and comparison on a cost basis.

Vacuum Extraction with Air Sparging

Air sparging is the process of injecting air into the aquifer. The injected air acts to volatilize contamination in the groundwater, transporting it to the vadose zone where it is recovered by the soil vapor extraction system. It also provides agitation of the saturated soil with the air bubbles as they travel up through the water and, finally, the air supplies oxygen to the aquifer to help speed up natural biological processes. Because of the limited thickness of the perched aquifer and the semi volatile nature of the diesel fuel this option was screened from further consideration.

Soil vapor extraction (SVE) is the process of drawing air through the contaminated soil. The air that is drawn through the soil volatilizes the petroleum contamination and carries it out with the air. The petroleum contamination can then be recovered or destroyed aboveground. SVE can be operated in conjunction with air sparging and it will clean up any soil at the site that is acting as a source of groundwater contamination and recovers contaminants from the sparged air. While the air that is sparged into the groundwater will strip the petroleum and solvent contaminants from the groundwater, the SVE is required to capture any contaminated air from the sparge wells as well as to remove contamination in the vadose zone. SVE is screened from further consideration because of the lack of

cover of the soil to causing short circuiting, the silty nature of the soil, and the semi volatile nature of diesel fuel.

Soil Excavation

Another remedial option considered for the site was soil excavation and offsite disposal. The proximity of the soil to the electric transformers, parking lot, underground utilities, and building make the excavation impractical. Soil excavation has been screened from further consideration for these reasons.

Chemical Injection

This alternative is based on a process of injecting proprietary chemicals into both the vadose zone and saturated zone through permanent injection wells. These reagents include chemicals that cause oxidation reactions and those that act as catalyst to these reactions. The petroleum contamination that comes in contact with these chemicals are reduced to the harmless by products. This technology has been used at other sites in Florida successfully. Its success is dependent on the reagents coming in contact with the contaminants and the chemicals limited life is the subsurface. It has been EPTs experience that multiple injections are required to achieve cleanup goals increasing the cost of this technology. This technology will be retained for further consideration.

4.2 Technology Selection

The selection of technology was based on two factors: What would effectively clean the site and the most reasonable price. We selected Pump and Dispose because of the lower cost. See **Appendix D** for a more detail breakdown of cost. The cost of the chemical injection was based on a unit treatment cost of $125 per cubic yard and a second injection of 60% of the area based on the previously discussed experience with the requirement of multiple injections.

Cost Comparison

Technology	Cost for Technology
Pump and Dispose	$249,512.33
Chemical Injection	$372,400

4.3 Remedial Design

4.3.1 General Design

The groundwater and smear zone contamination will be treated by allowing the natural rainfall enter the contaminated area and recovering it through down gradient recovery wells. This should allow it to follow the path that the diesel fuel spill did penetrating the contaminated soil surrounding the tank pit and releasing the adsorbed diesel so that it can be recovered by the proposed down gradient recovery wells. Once recovered the groundwater will be disposed of through the sanitary sewer system under the current agreement with ECUA.

The hydrocarbons are exposed to further degradation process through natural processes of bacteria and enzymes that are present in the soil that use the petroleum as a food source. These processes are aided by the oxygen that is introduced into the subsurface by the water. These processes may be sped up or assisted by introducing additional water through existing recovery wells RW-1 and RW-2 or even by adding additional nutrients to allow the bacteria and enzyme to thrive.

4.3.2 Recovery Wells

Two (2) recovery wells are recommended to treat the current contamination. Each well should recover groundwater at a rate of 0.10 gpm. The area of coverage was based on the extent of contaminated perched groundwater illustrated in **Figure 8,** the area of BTEX groundwater contamination. The depth of contamination is highly variable but is assumed to be on top of the confining layer at 7-feet bls in the zone of perched water; therefore, the extraction wells should be set to a slightly deeper depth. The 4-inch PVC wells will be screened from 2-feet to 8-feet bls. Submersible pump will be placed in each well to provide the extraction. Each well will also be fitted

Page 1942 of 3084

with a hi-lo switch to turn the submersible pumps on and off with the fluctuations of the groundwater levels. **Figure 11** illustrates the location of the proposed extraction wells. **Figure 12** shows the construction details for the recovery wells.

4.3.3 System Equipment

The system uses a pre-constructed Skid mounted system including a control panel, recovery manifold, a surge tank, and a transfer pump. The surge tank will also function as an oil-water separator by feeding in from the top and emptying from the bottom. It is not anticipated that any product still remains however the surge tank will be checked for product each time before it is pumped to the sewer. The recovered ground water will pass through the surge tank before being pumped into the sanitary sewer. The surge tank will be equipped with a high level switch that will disable the submersible pumps until the water can be disposed. The water will be pumped to the sanitary sewer system owned by Emerald Coast Utility Authority by their permission. Please see the authorization letter in **Appendix D**. The tank will be pumped via hoses to the sanitary sewer from the surge tank during regularly scheduled O&M visits. **Figure 13**, Piping and Instrument Diagram illustrates the equipment used, controls, and monitoring instruments. The system will operate automatically 24-hours per day, 7-days per week. Proposed equipment cut sheets are included in **Appendix E**.

4.3.4 Permits and Licensing

The contractor shall obtain the necessary construction permits. The contractor shall maintain federal, state, and local qualifications necessary to perform work including contractors license and secure all work permits, as applicable. All workers shall have current OSHA Hazwoper certification, and shall follow all appropriate OSHA safety precautions (including using appropriate PPE). Recovery well permits shall be obtained by the drilling contractor and an electrical permit will be obtained by the electrical contractor when the temporary service is installed.

5.0 CLEANUP TIME

The implementation of the remedial action plan will follow the submission and approval of the construction drawings and remedial action cleanup (RAC) proposal. The well installation is expected to take one (1) day to complete. The construction, electrical wiring, and pump installation is expected to require ten (10) days to complete. The control panel and equipment skid will require 6 to 8 weeks to manufacture.

Literature suggests, (Torres, Orantes, and Ituribe, 2006) that an appropriate retardation factor for diesel fuel in a sandy clayey soil ranges from 2.6 to 2.9. Assuming the number of pore volumes required to remediate the site is equal to the retardation factor and using a safety factor of 3 for the worst case, an estimate of the clean up time ranges from 263 days to 2.4 years. This time is dependent on rainfall and extended periods of drought or of heavy rainfall could speed up or slow down the cleanup. There fore total cleanup time should range from 1 to 3 years. Once cleanup objectives are met a full year of groundwater monitoring will be completed.

6.0 CONSTRUCTION PLAN OF ACTION

The Construction Plan of Action covers the activities from the Construction Drawings to the startup report. It is expected that once the RAP has been approved a set of Construction Plans and Specifications will be produced and the project will be initiated. The RAP should be approved in no more than 3 months from submittal with any recommended changes incorporated. Remedial action should be initiated with the construction of the system which is estimated to take from 8 to 12 weeks. Well installation and construction can proceed simultaneously with the construction of the system. System hook-up and startup is estimated to take 2 to 3 weeks. This schedule has the system in full operation within 7 months.

The following permits will need to be obtained to complete construction:

Permit	**Party Responsible**	**Time Frame**
Well Drilling Permit	EPT	Prior to drilling
Electrical Permit	Electrical contractor	Prior to equipment being installed

7.0 STARTUP AND TESTING

The startup will begin after the final inspection of the construction activities and the equipment installation. EPT personnel shall be onsite for the startup test for the first three days and once during the second week of operation. The following will be performed before and during the start-up test:

- A baseline sampling event will be performed before starting the system. Monitor Wells MW-2, MW-5, MW-7, MW-8, MW-10, MW-11, and DW-4R will be sampled for BTEX + MTBE, PAH and TRPH.

After the baseline groundwater sampling the groundwater will be sampled quarterly. The quarterly water samples will consist of 5 monitor wells selected at the time of sampling to determine effectiveness of the operation. The wells will be analyzed for BTEX + MTBE and TRPH. An RA Start-up report will be submitted for review within 60 days of conducting the start-up test. The report will include as-built drawings signed and sealed by a Florida Registered Engineer.

The groundwater monitoring events will continue until concentrations remain below the State's GCTLs for one (1) year after the active remediation has been terminated. No further action at the site is recommended once GCTLs are maintained at the site for one (1) year. Because the proposed remedy does not address soil below 8 feet bls the site would require it to be a NFA with conditions and the conditions of the closure would be negotiated with FDEP. Quarterly reports will be provided with the recorded data from the monthly visits and the groundwater sampling events. Milestones will be included with graphical representation of the site's remediation progress. Annual reports will also be provided with a detailed evaluation of progress.

8.0 PROJECT COST

The estimated cost of the proposed remedial action plan is based on our prior experience with similar sites using the assessment data that has been collected and evaluated. The detailed cost estimate calculations are included in **Appendix F**. The presented cost is based on the predicted range of length of the project and is therefore a range of cost and not a fixed price.

	Cost for 1 year	Cost for 2.6 years
Baseline & Install	**$82,721.61**	**$82,721.61**
1 Year O&M	**$48,662.88**	**$48,662.88**
2 Year O&M	**-**	**$48,662.88**
3 Year O&M	**-**	**$49,982.88**
Year of Monitoring and Closure of the Site	**$20,802.08**	**$48,662.88**
Total Cost	**$152,186.57**	**$249,512.33**

9.0 CONCLUSIONS AND RECOMMENDATIONS

The components of this Remedial Action Plan Modification satisfy the requirements set forth in Chapter 62-770, FAC. It provides reasonable assurances of achieving the objectives stated in Chapter 62-770, FAC, for remedial action. When implemented, it is expected that the cleanup goals for groundwater can be achieved with the system as designed and that a No Further Action with Conditions can be obtained for the site. It is recommended that plans and specifications be prepared for the remedial action as described in this RAPMOD and a cost proposal for completing the remedial action construction be completed.

Appendix A
Figures

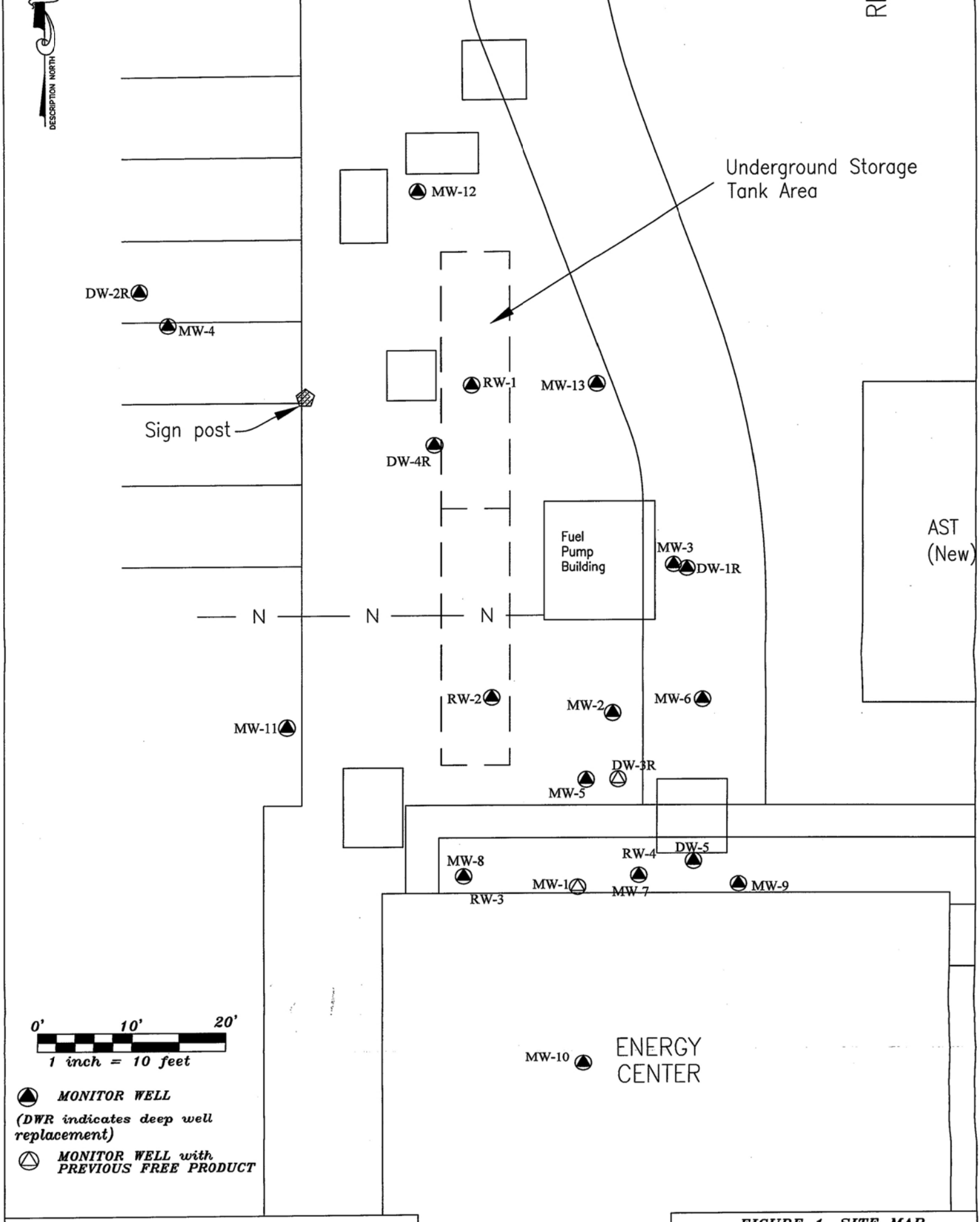

ENVIRO–PRO–TECH, INC.
FLorida CA No. 6786
Alabama CA No. 1571–E
8 E. Quintette Rd., Suite B
Cantonment, Florida 23533

FIGURE 1. SITE MAP

Baptist Hospital
1000 West Moreno St.
Pensacola, Florida

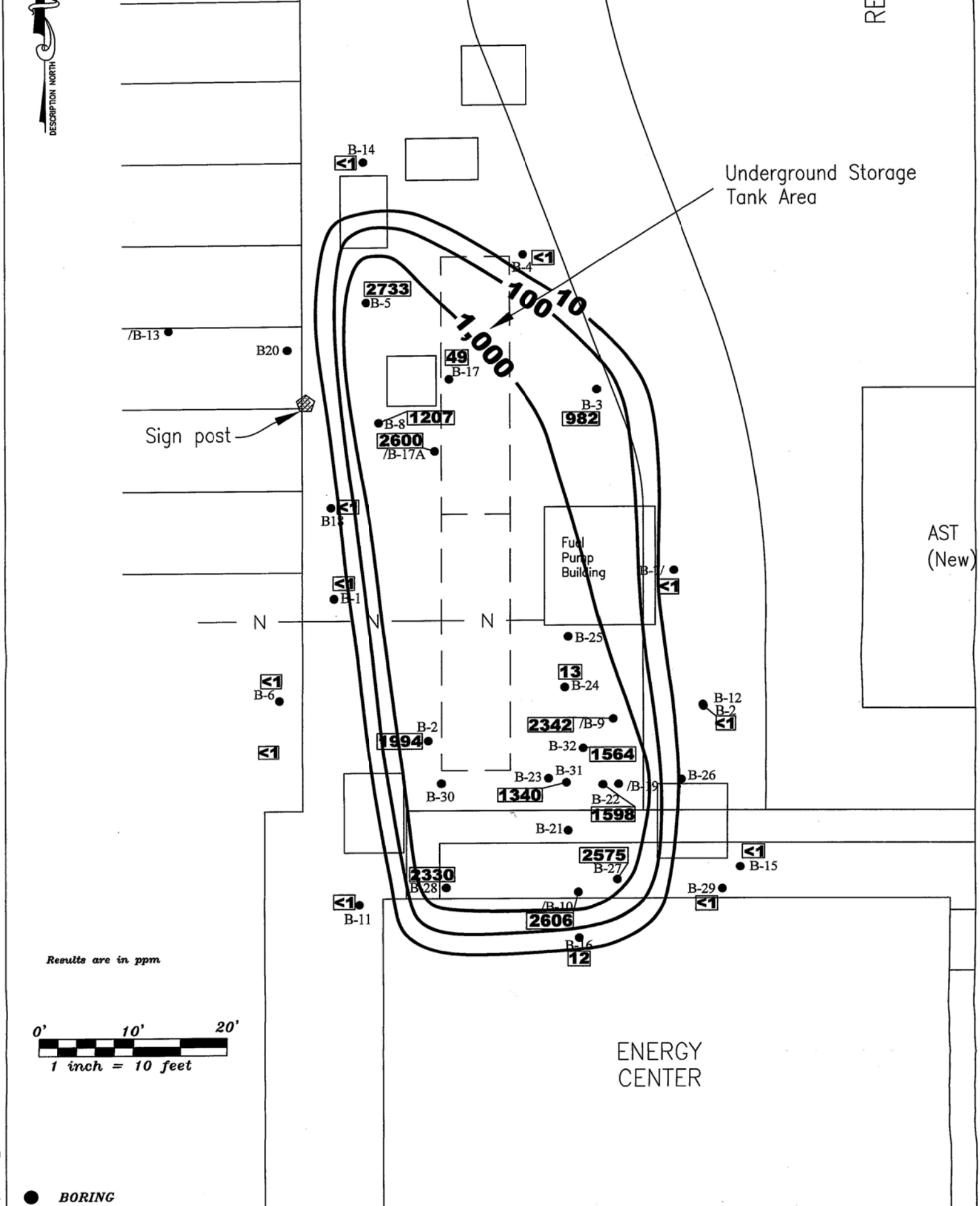

ENVIRO–PRO–TECH, INC.
FLorida CA No. 6786
Alabama CA No. 1571–E
8 E. Quintette Rd., Suite B
Cantonment, Florida 23533

FIGURE 2. MAXIMUM OVA CONCENTRATIONS 0–8 Feet bls

Baptist Hospital
1000 West Moreno St.

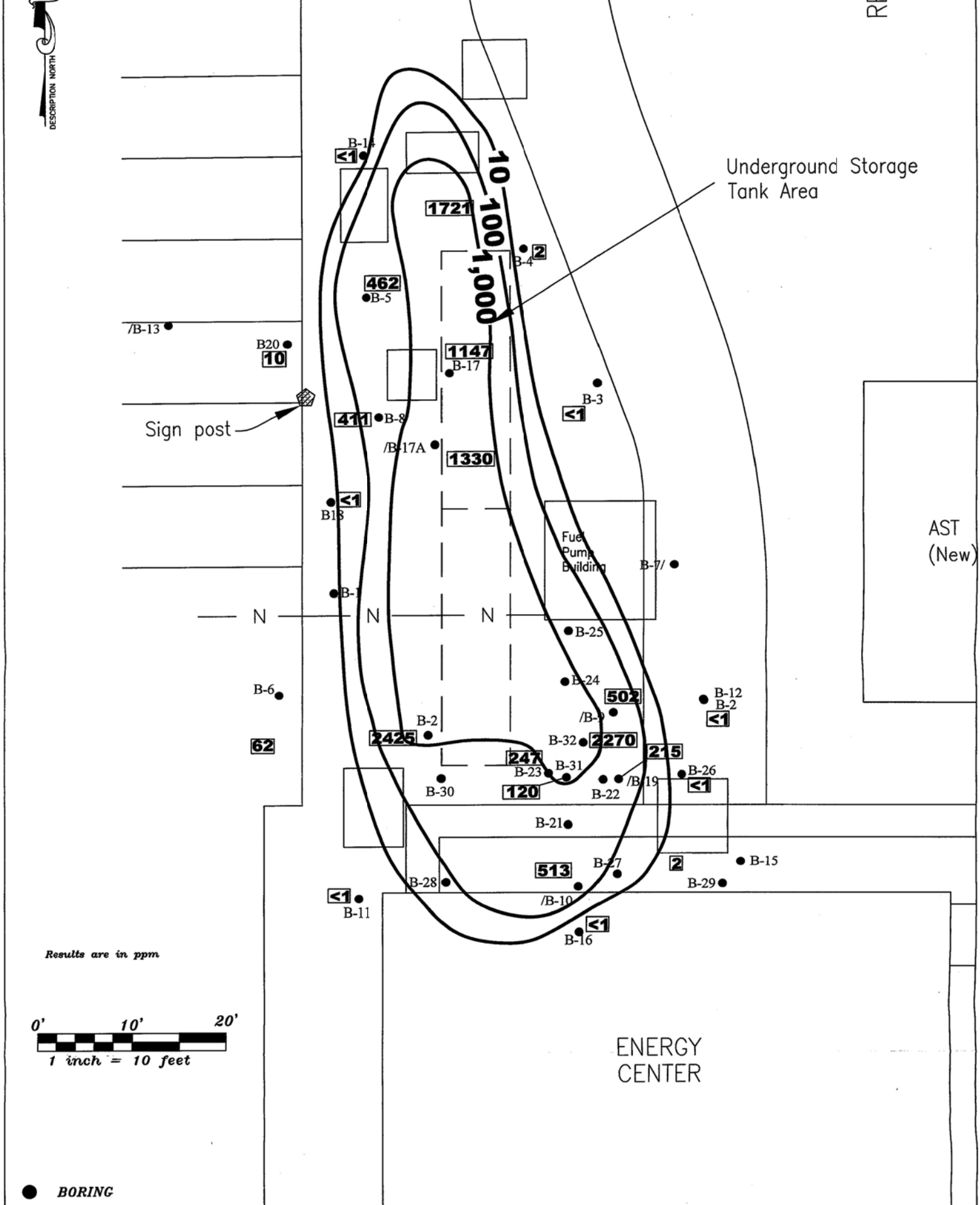

ENVIRO–PRO–TECH, INC.
FLorida CA No. 6786
Alabama CA No. 1571–E
8 E. Quintette Rd., Suite B
Cantonment, Florida 23533

FIGURE 3. MAXIMUM OVA CONCENTRATIONS >8 Feet bls

Baptist Hospital
1000 West Moreno St.
Pensacola, Florida

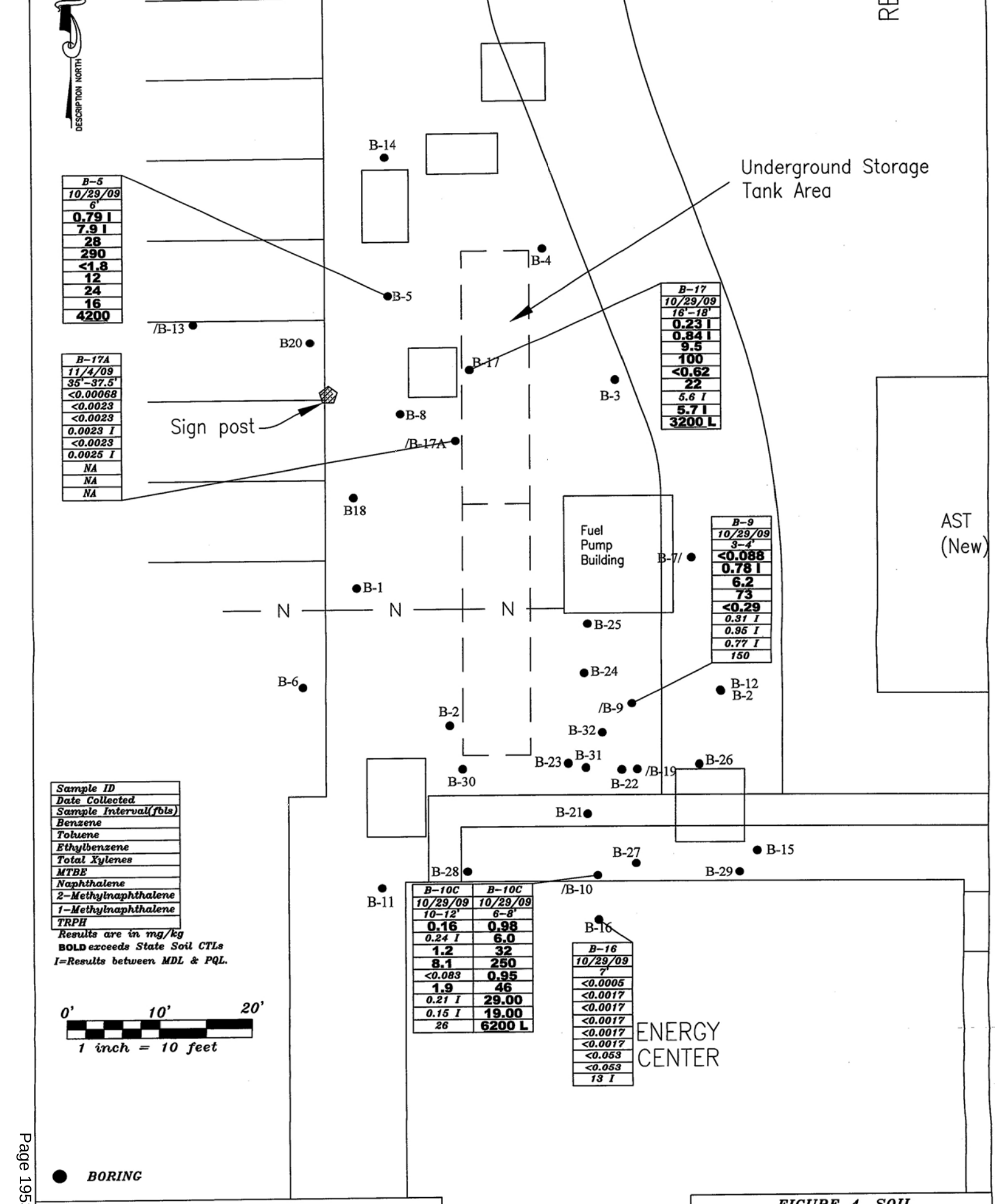

ENVIRO-PRO-TECH, INC.
FLorida CA No. 6786
Alabama CA No. 1571-E
8 E. Quintette Rd., Suite B
Cantonment, Florida 23533

FIGURE 4. SOIL ANALYTICAL SUMMARY MAP

Baptist Hospital
1000 West Moreno St.

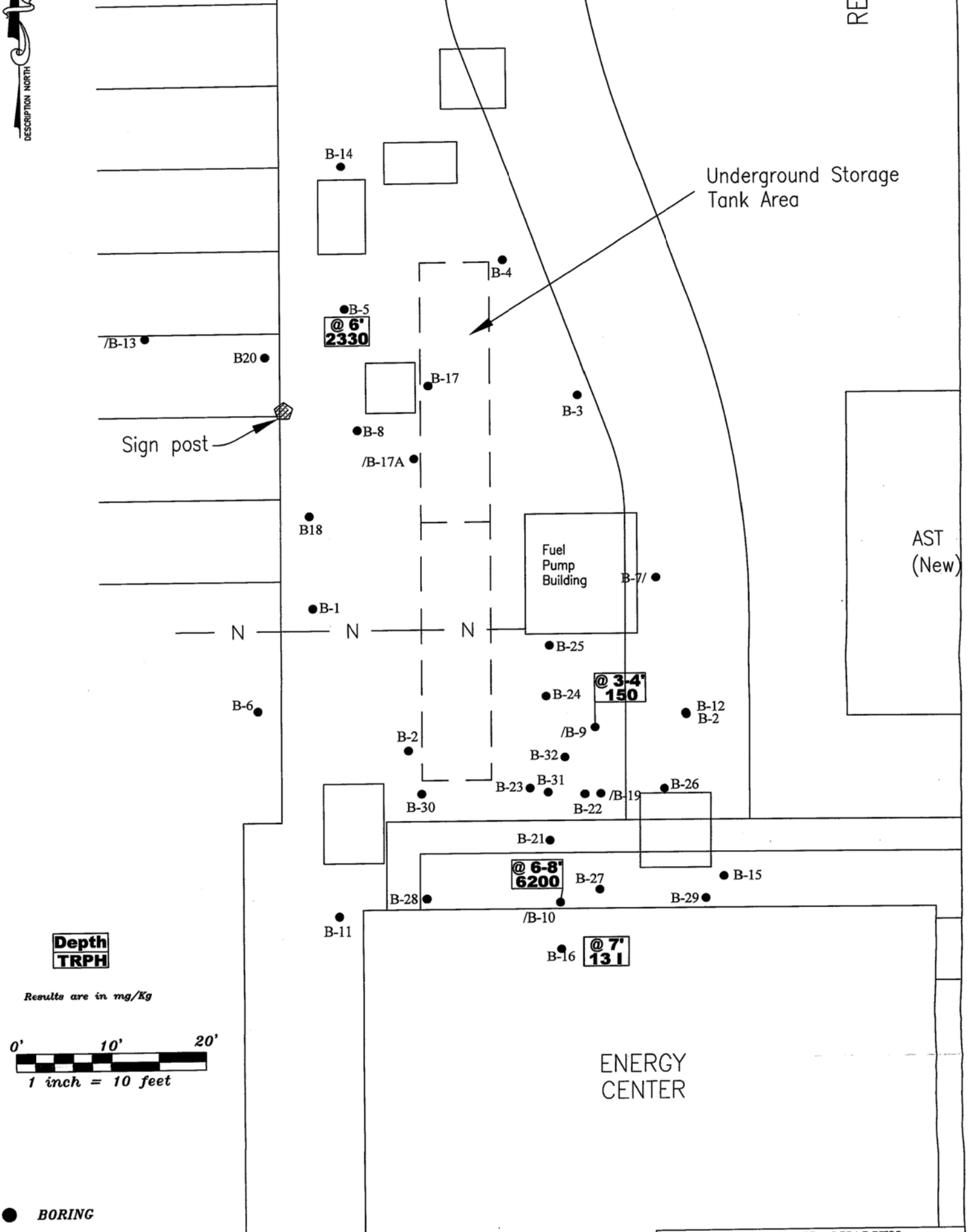

ENVIRO–PRO–TECH, INC.
FLorida CA No. 6786
Alabama CA No. 1571–E
8 E. Quintette Rd., Suite B

FIG 5. SOIL QUALITY
TRPH 0–8 Feet bls

Baptist Hospital
1000 West Moreno St.

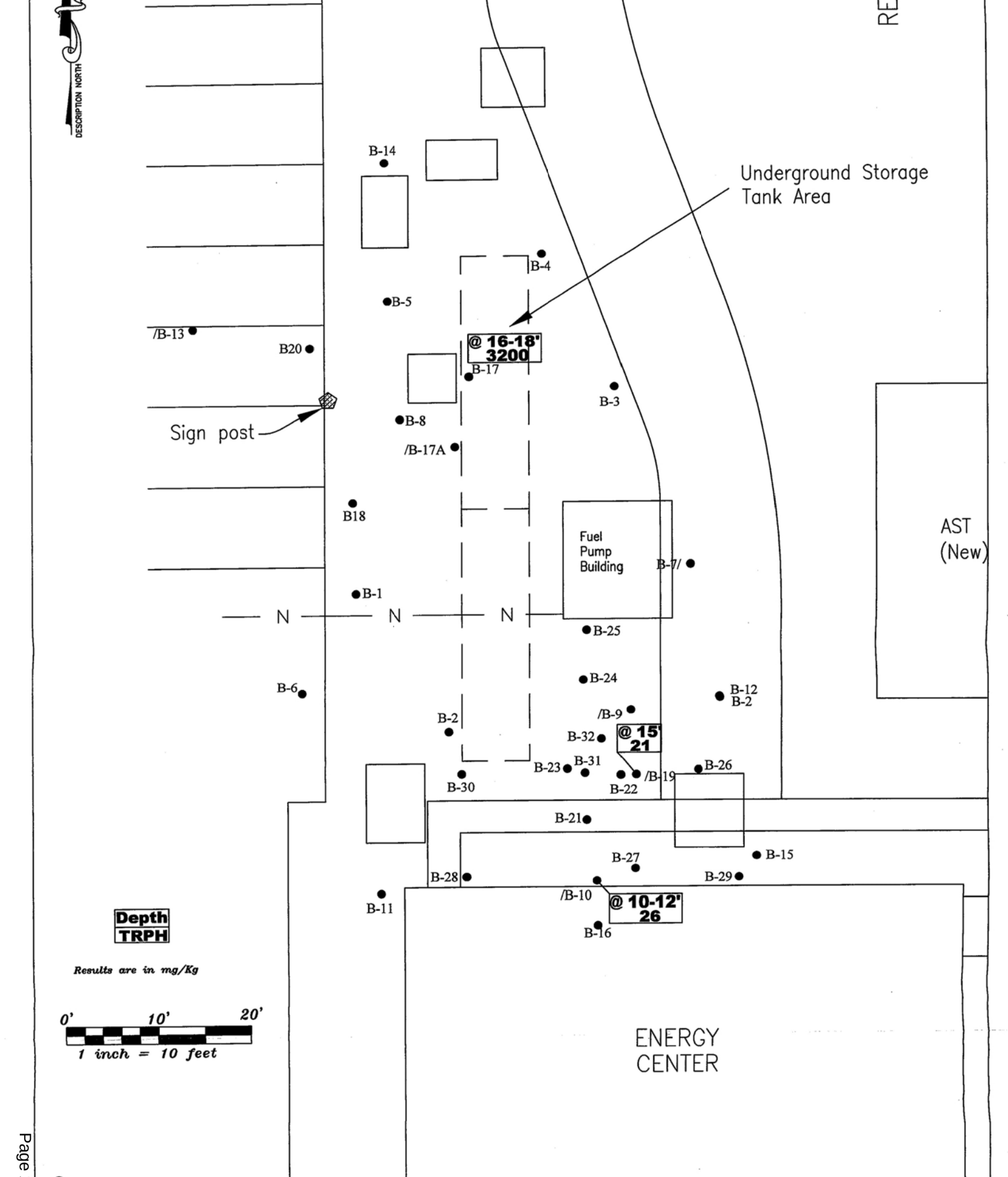

ENVIRO–PRO–TECH, INC.
FLorida CA No. 6786
Alabama CA No. 1571–E
8 E. Quintette Rd., Suite B

FIG 6. SOIL QUALITY
TRPH >8 Feet bls

Baptist Hospital
1000 West Moreno St.

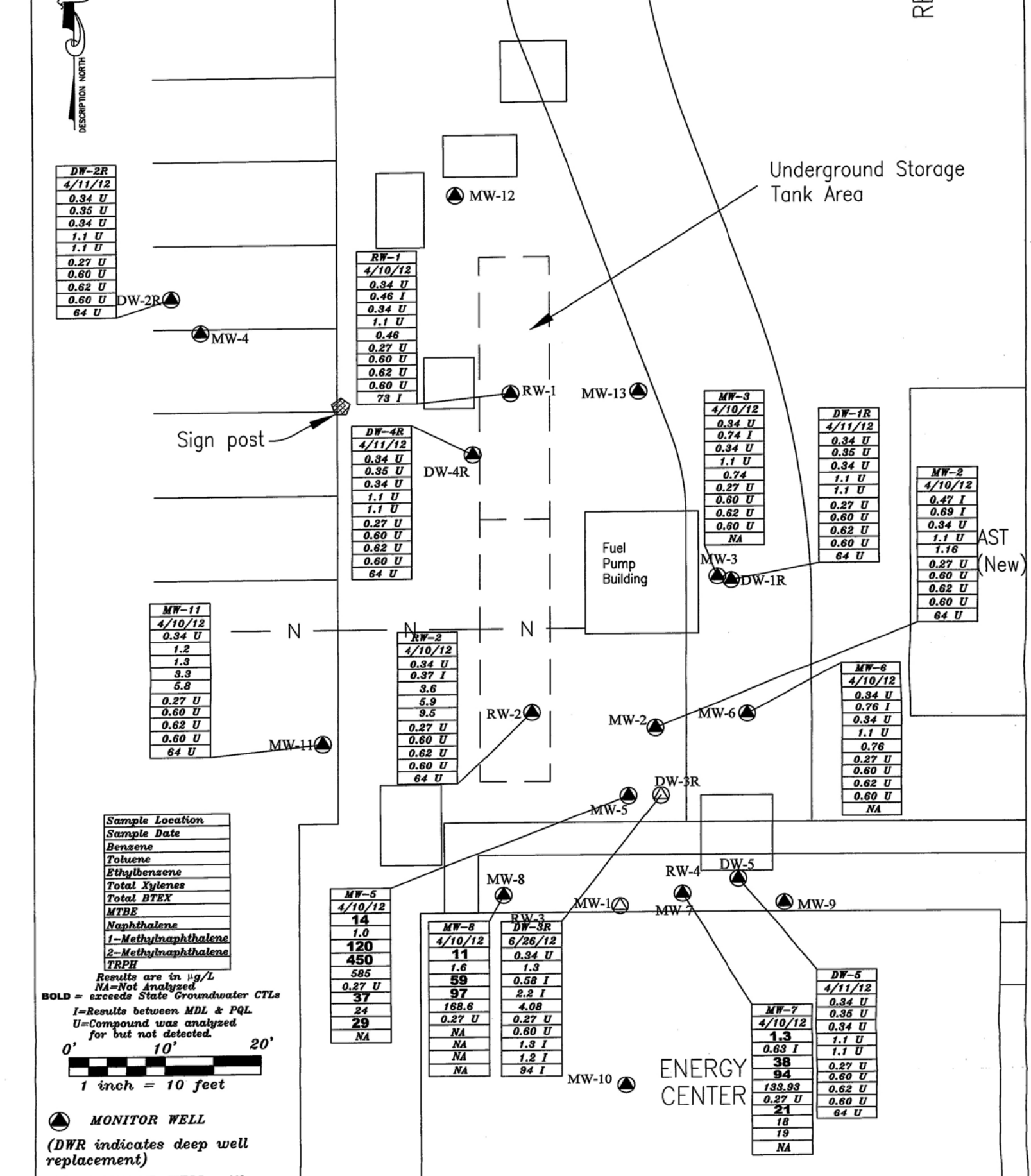

ENVIRO–PRO–TECH, INC.
FLorida CA No. 6786
Alabama CA No. 1571–E
8 E. Quintette Rd., Suite B
Cantonment, Florida 23533

FIGURE 7. GROUNDWATER ANALYTICAL SUMMARY MAP

Baptist Hospital
1000 West Moreno St.
Pensacola, Florida

ENVIRO–PRO–TECH, INC.
FLorida CA No. 6786
Alabama CA No. 1571–E
8 E. Quintette Rd., Suite B
Cantonment, Florida 23533

FIGURE 8. TOTAL BTEX CONTOUR MAP, PERCHED WATERTABLE

Baptist Hospital
1000 West Moreno St.

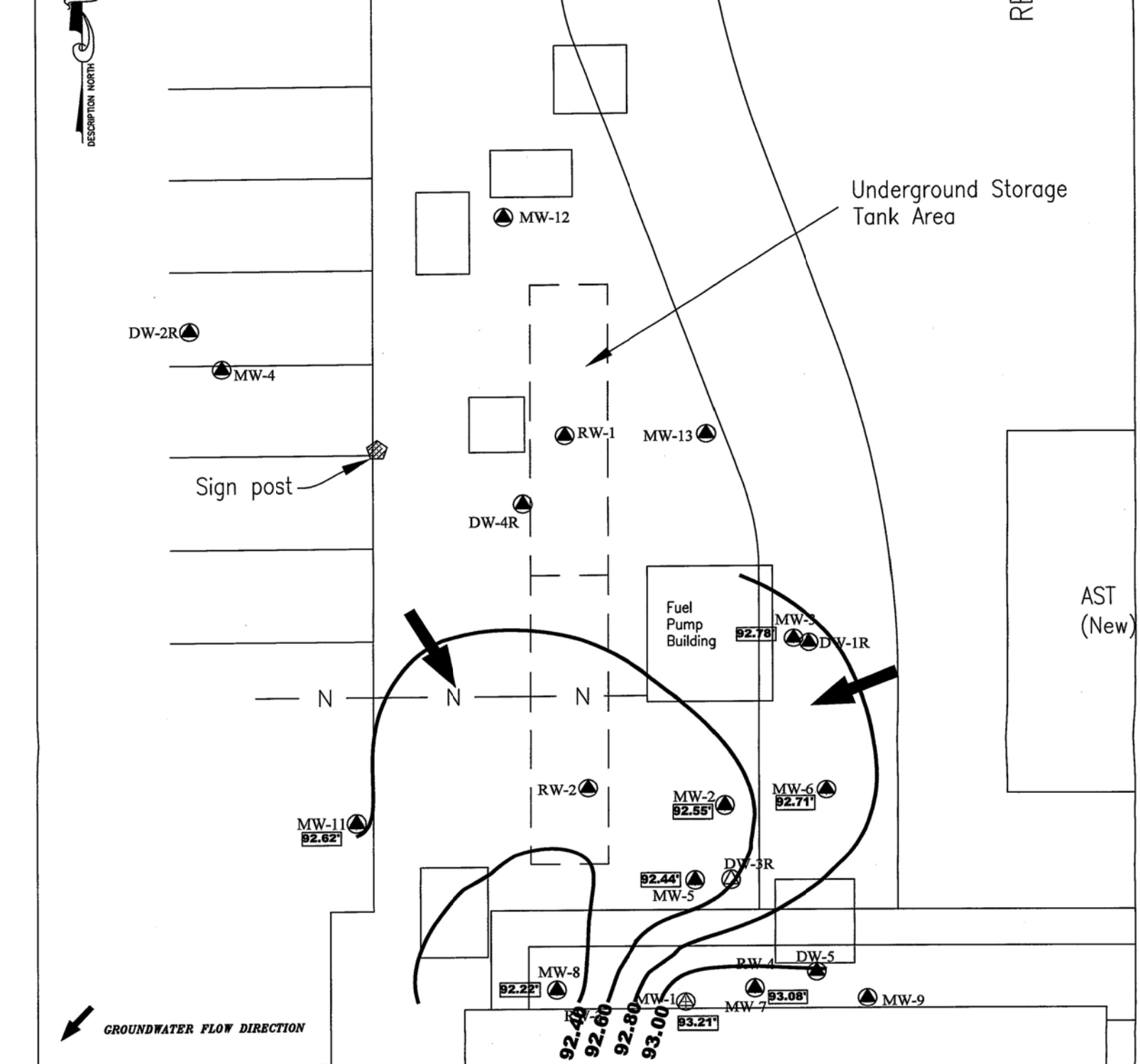

ENVIRO-PRO-TECH, INC.
FLorida CA No. 6786
Alabama CA No. 1571-E
8 E. Quintette Rd., Suite B
Cantonment, Florida 23533

FIGURE 9. GROUNDWATER FLOW for PERCHED ZONE April 10, 2012

Baptist Hospital
1000 West Moreno St.
Pensacola, Florida

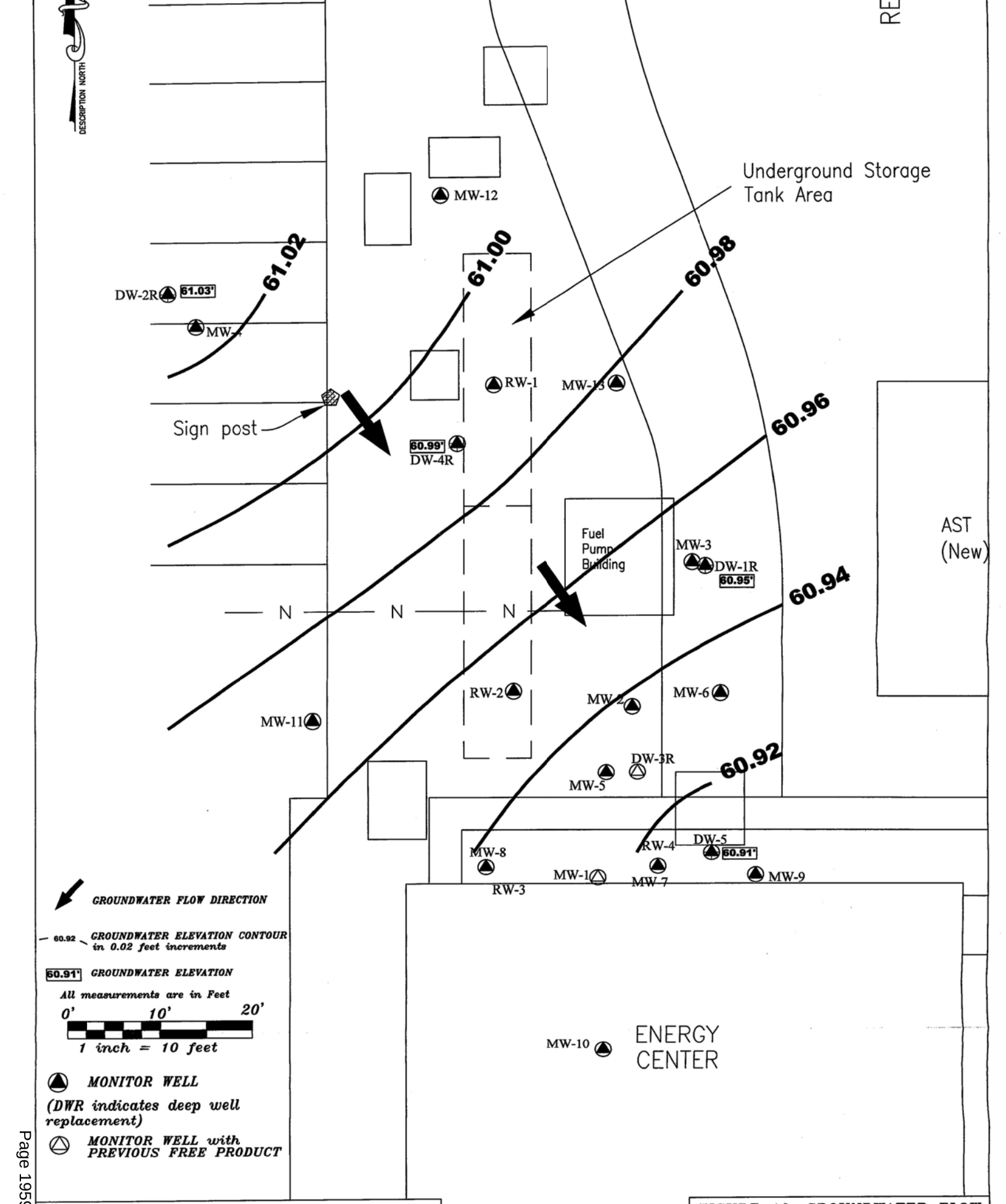

ENVIRO–PRO–TECH, INC.
FLorida CA No. 6786
Alabama CA No. 1571–E
8 E. Quintette Rd., Suite B
Cantonment, Florida 23533

FIGURE 10. GROUNDWATER FLOW for SURFICIAL WATER TABLE
April 10, 2012

Baptist Hospital
1000 West Moreno St.

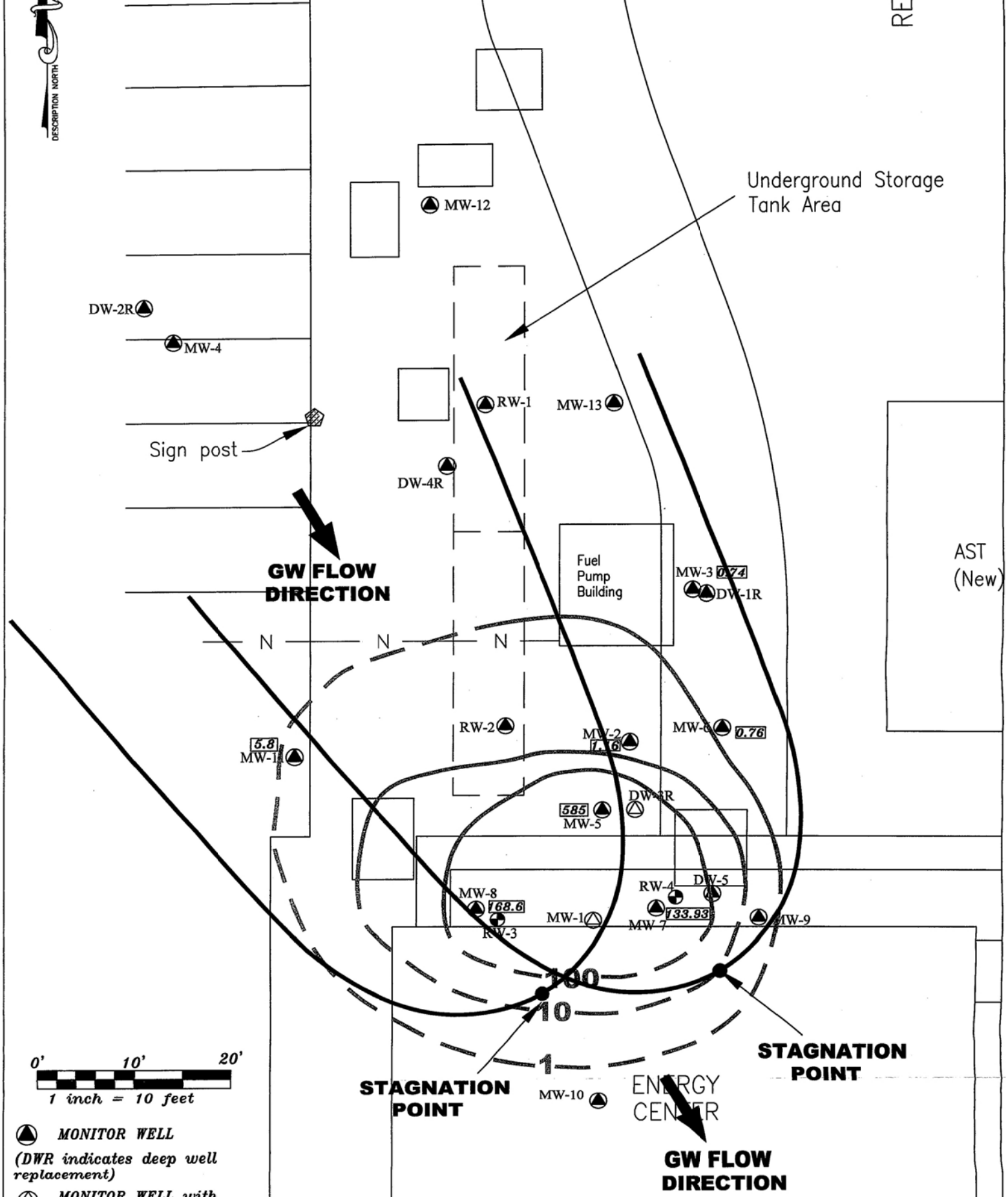

X	Y
-9.0	0
-5.4	10
0.68	15
6.9	18
13.2	20
38.5	24

ENVIRO–PRO–TECH, INC.
FLorida CA No. 6786
Alabama CA No. 1571–E
8 E. Quintette Rd., Suite B
Cantonment, Florida 23533

FIGURE 11. PUMPING CAPTURE ZONE

Baptist Hospital
1000 West Moreno St.

.25" sch. 40 PVC pipe to
intake manifold on trailer.

Each pipe section is sch. 40,
flush threaded, 5' in length
to ease adjusting depth of pump.

Torque Arrestor

1.25" male adapter

Stainless steel
screened intake

Submersible pump
with a discharge rate
of 10 gal/min

"A"
E PUMP
CALE

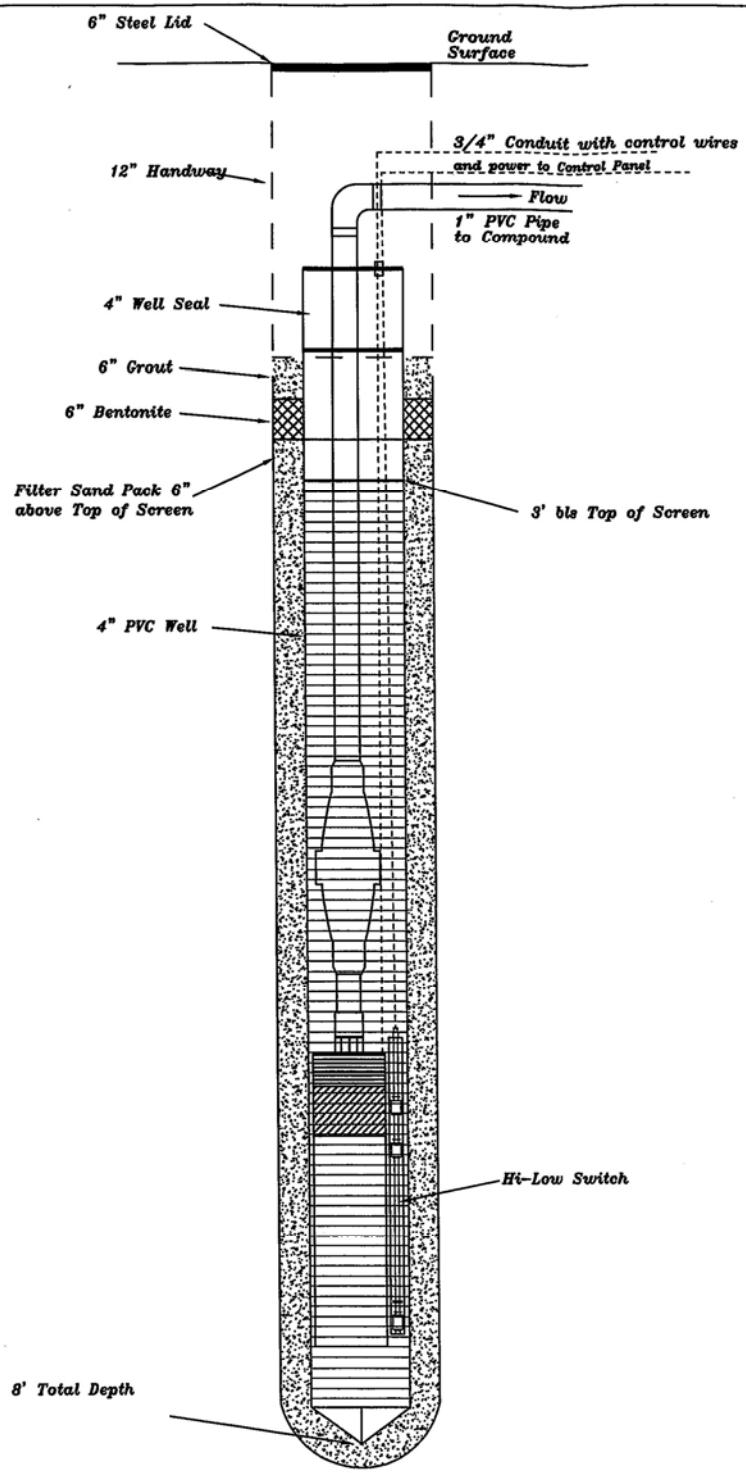

LEGEND

GROUT

BENTONITE

SAND PACK

ENVIRO-PRO-TECH,
8 E. Quintette Rd., Suit
Cantonment, Florida 32
(850)587-5588/FAX (850)587-

FIGURE 12. TYPICAL RECOVERY

Baptist Hospital
1000 West Moreno St.
Pensacola, Florida
FDEP FAC ID# 178626031

SEPT. 2012

Cad Drawings\A thru D\BaptistHosp\
RAP\Fig12 Rec Well Detail

OT TO SCALE

TYPICAL RECOVERY WELL DIAGRAM

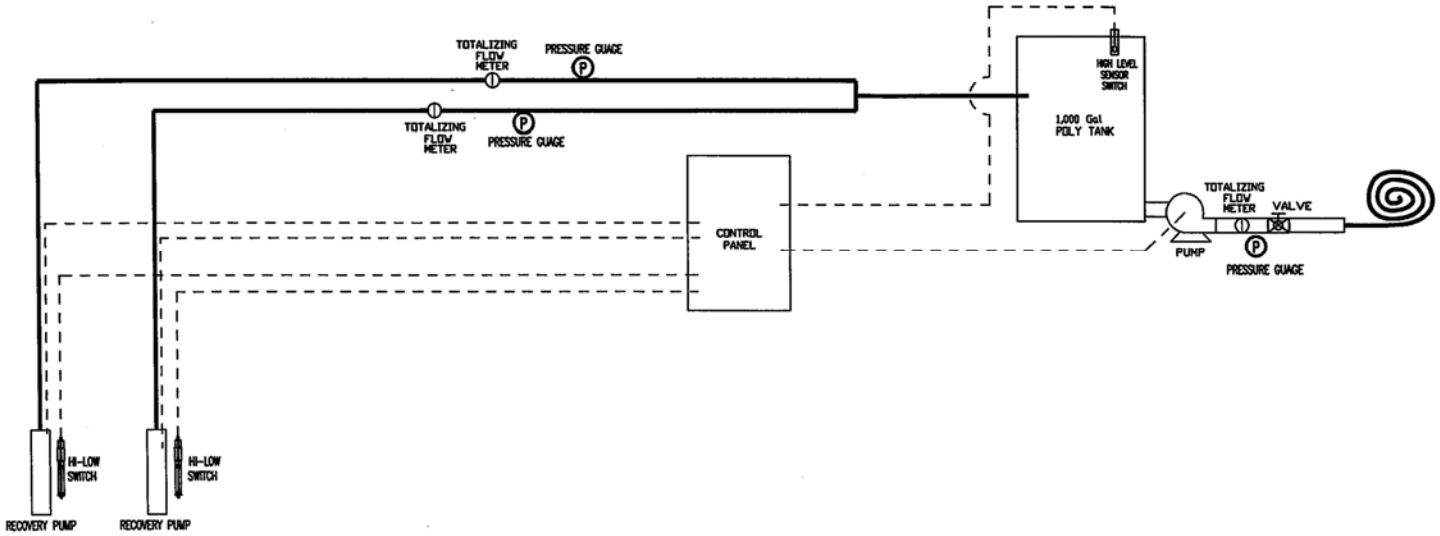

LEGEND

- TOTALIZING FLOW METER
- GATE VALVE
- PRESSURE GUAGE
- WATER LINE
- LINE VOLTAGE
- PUMP

ENVIRO-PRO-TECH,
8 E. Quintette Rd., Suite
Cantonment, Florida 325
(850)458-5447/FAX (850)458-

FIGURE 13. PIPING and INSTRUMENT DIAGRAM

Baptist Hospital
1000 West Moreno St.
Pensacola, Florida
FDEP Fac. ID#178626031

Sept 2012	*Cad Drawings\A thru D\Bapti P100212.02\RAP\Fig13 PID*

Appendix B

Tables

TABLE 1 - SOIL SCREENING SUMMARY

FACILITY NAME: Baptist Hospital
1000 West Moreno Streeet
Pensacola, Escambia County

NA = Not applicable
IR = Iron rock present in sample

FACILITY ID#: 178626031

SAMPLE				OVA SCREENING RESULTS				
Boring Number	Date Collected	Depth to Water	Sample Interval (fbls)	Total Reading (ppm)	Carbon Filtered (ppm)	Net Reading (ppm)	USCS Soil Classification	Comments
SB-1	10/15/2009	NA	1	2750	<1	2750	NA	*Lab sample collected.
(Soil Pile)			2	4601	<1	4601	NA	
			3	3200	<1	3200	NA	
			4	2895	<1	2895	NA	
SB-2	10/15/2009	NA	NA	3	-	-	NA	
(Soil Pile)								
SB-3	10/15/2009	NA	NA	3	-	-	NA	
(Soil Pile)								
SB-4	10/15/2009	NA	NA	<1	-	-	NA	
(Soil Pile)								
SB-5	10/15/2009	NA	NA	<1	-	-	NA	
(Soil Pile)								
SB-6	10/15/2009	NA	NA	<1	-	-	NA	
(Soil Pile)								
SB-7	10/15/2009	NA	NA	2	-	-	NA	
(Soil Pile)								
SB-8	10/15/2009	NA	NA	<1	-	-	NA	
(Soil Pile)								
SB-9	10/15/2009	NA	NA	<1	-	-	NA	
(Soil Pile)								
SB-10	10/15/2009	NA	3	<1	-	-	NA	
SB-11	10/15/2009	NA	1.5	120	-	-	NA	
			3	1645	-	-	NA	
SB-12	10/16/2009	NA	3	<1	-	-	NA	
SB-13	10/16/2009	NA	6	-	-	-	NA	Not screened due to the presence of product in sample.
SB-14	10/16/2009	NA	6	-	-	-	NA	Not screened due to the presence of product in sample.
SB-15	10/16/2009	NA	6	<1	-	-	NA	
SB-16	10/16/2009	NA	6	2910	-	-	NA	
SB-17	10/16/2009	NA	6	<1	<1	<1	NA	
SB-18	10/16/2009	NA	6	<1	<1	<1	NA	
SB-19	10/16/2009	NA	6	3436	<1	3436	NA	
N	10/16/2009	NA	NA	<1	-	-	NA	
(Soil Pile #2)								
S	10/16/2009	NA	NA	<1	-	-	NA	
(Soil Pile #2)								
E	10/16/2009	NA	NA	<1	-	-	NA	
(Soil Pile #2)								
W	10/16/2009	NA	NA	<1	-	-	NA	
(Soil Pile #2)								
Tank Pit	10/20/2009	NA	6	-	-	-	NA	Not screened due to the presence of product in sample.
(NE)			8	-	-	-	NA	Not screened due to the presence of product in sample.
Tank Pit	10/20/2009	NA	6	-	-	-	NA	Not screened due to the presence of product in sample.
(NW)			8	-	-	-	NA	Not screened due to the presence of product in sample.

TABLE 1 - SOIL SCREENING SUMMARY

FACILITY NAME: Baptist Hospital
1000 West Moreno Streeet
Pensacola, Escambia County

NA = Not applicable
IR = Iron rock present in sample

FACILITY ID#: 178626031

SAMPLE				OVA SCREENING RESULTS				
Boring Number	Date Collected	Depth to Water	Sample Interval (fbls)	Total Reading (ppm)	Carbon Filtered (ppm)	Net Reading (ppm)	USCS Soil Classification	Comments
Tank Pit	10/20/2009	NA	6	-	-	-	NA	Not screened due to the presence of product in sample.
(Center East)			8	-	-	-	NA	Not screened due to the presence of product in sample.
Tank Pit	10/20/2009	NA	6	-	-	-	NA	Not screened due to the presence of product in sample.
(Center West)			8	-	-	-	NA	Not screened due to the presence of product in sample.
Tank Pit	10/20/2009	NA	6	-	-	-	NA	Not screened due to the presence of product in sample.
(SE)			8	-	-	-	NA	Not screened due to the presence of product in sample.
Tank Pit	10/20/2009	NA	6	-	-	-	NA	Not screened due to the presence of product in sample.
(SW)			8	-	-	-	NA	Not screened due to the presence of product in sample.
B-1	10/21/2009	6	6	<1	-	-	SM / SP	
B-2	10/21/2009	6	6	1,872	1	1,871	SM / SP	
			6-6.5	2012	18	1994	SM	
B-2C	10/21/2009	6	0-2	<1	-		SP	
			2-4	<1	-		SP	
			4-6	NC	-	-	SP / GM	
			6-8	1683	2	1681	CL	
			8-10	2430	5	2425	CL	
			10-12	1720	<1	1720	CL	Boring terminated due to refusal (concrete rubble).
B-3	10/21/2009	6	0-1	19	<1	19	SP	
			3	3	-	-	SP	
			6	<1	-	-	SP	
			7	<1	-	-	SM	
			9	<1	-	-	CL / IR	
B-4	10/21/2009	6	0-1	<1	-	-	SP	
			3	<1	-	-	SP	
			6	1	-	-	SP	
			7	<1	-	-	CL	
			9	2	-	-	SC	
B-5	10/21/2009	6	0-1	<1	-	-	SP	
			3	<1	-	-	SP	
			6	2733	<1	2733	SP	*Lab sample collected.
			7	908	<1	908	CL	
			8.5	464	2	462	CL / IR	Refusal @ 8.5' bls (iron rock)
B-6	10/21/2009	6	0-1	<1	-	-	SP	
			3	<1	-	-	SP	
			6	<1	-	-	SP	
			7	<1	-	-	CL	
			9	-	-	-	-	Not collected.
B-7 / MW-3	10/21/2009	6	0-1	<1	-	-	SP	
			3	<1	-	-	SP	
			6	<1	-	-	SP	
			7	<1	-	-	CL	
			9	-	-	-	-	Not collected.

TABLE 1 - SOIL SCREENING SUMMARY

FACILITY NAME: Baptist Hospital
1000 West Moreno Streeet
Pensacola, Escambia County

NA = Not applicable
IR = Iron rock present in sample

FACILITY ID#: 178626031

SAMPLE				OVA SCREENING RESULTS				
Boring Number	Date Collected	Depth to Water	Sample Interval (fbls)	Total Reading (ppm)	Carbon Filtered (ppm)	Net Reading (ppm)	USCS Soil Classification	Comments
B-8	10/21/2009	6	0-1	<1	-	-	SP	
			3	<1	-	-	SP	
			6	1207	<1	1207	SP	
			7	462	<1	462	SM	
			8.5	411	<1	411	CL / IR	Refusal @ 8.5' bls (iron rock)
B-9 / MW-2	10/21/2009	6	0-1	1	-	-	SP	
			3	1122	<1	1122	SP	
			3-4	1590	<1	1590	SP	*Lab sample collected on 10/22/09.
			6	306	<1	306	CL	
			7	440	<1	440	CL	
			9	19	<1	19	CL	
B-9C	10/29/2009	6	0-2	<1	-	-	SP	
			2-4	14	-	-	SP	
			4-6	2346	4	2342	GM	
			6-8	1637	5	1632	GM	
			8-10	243	<1	243	GM	
			10-12	514	12	502	GM	Boring terminated due to refusal.
B-10 / MW-1	10/21/2009	6	0-1	84	<1	84	SP	
			3	<1	-	-	SP	
			6	911	23	888	SP	Staining observed.
			7	2660	54	2606	SM	
			9	354	52	302	CL	
B-10C	10/29/2009	6	0-2	<1	-	-	SP	
			2-4	567	7	560	SP	
			4-6	4369	13	4356	SP	
			6-8	5042	5	5037	SM	*Lab sample collected.
			8-10	351	11	340	CL	
			10-12	517	4	513	CL	Boring terminated due to refusal.
B-11	10/21/2009	6	0-1	<1	-	-	SP	
			3	<1	-	-	SP	
			6	<1	-	-	SM	
			7	<1	-	-	SM	
			9	<1	-	-	CL	
B-12	10/21/2009	6	0-1	<1	-	-	SP	
			3	<1	-	-	SP	
			6	<1	-	-	SM	
			9	<1	-	-	CL	
B-13 / MW-4	10/21/2009	6	0-1	<1	-	-	SP	
			3	<1	-	-	SP	
			6	<1	-	-	SP	
			7	<1	-	-	CL	
			8	<1	-	-	CL	
B-14	10/21/2009	6	0-1	<1	-	-	SP	
			3	<1	-	-	SP	
			6	<1	-	-	SP	
			7	<1	-	-	SP	
			9	<1	-	-	CL	

TABLE 1 - SOIL SCREENING SUMMARY

FACILITY NAME: Baptist Hospital
1000 West Moreno Streeet
Pensacola, Escambia County

NA = Not applicable
IR = Iron rock present in sample

FACILITY ID#: 178626031

SAMPLE				OVA SCREENING RESULTS				
Boring Number	Date Collected	Depth to Water	Sample Interval (fbls)	Total Reading (ppm)	Carbon Filtered (ppm)	Net Reading (ppm)	USCS Soil Classification	Comments
B-15	10/22/2009	6	0-1	<1	-	-	SP	
			3	<1	-	-	SP	
			6	<1	-	-	SP	
			7	<1	-	-	SP	Boring terminated due to refusal.
DW-1	10/22/2009	6 / 39	0-2.5	<1	-	-	SP	
			2.5-5	<1	-	-	SP	
			5-7.5	<1	-	-	CL	
			7.5-10	<1	-	-	CL	
			10-12.5	<1	-	-	CL	
			12.5-15	<1	-	-	CL	
			15-17.5	<1	-	-	SP	
			17.5-20	<1	-	-	SP	1" Silty clay seam @ 17' bls.
			20-22.5	<1	-	-	SP	
			22.5-25	<1	-	-	SP	
			25-27.5	<1	-	-	SP	
			27.5-30	<1	-	-	SP	
			30-32.5	<1	-	-	SP	
			32.5-35	<1	-	-	SP	
			35-37.5	<1	-	-	SP	
			37.5-40				SP	
			40-42.5				SP / SM	
			42.5-45	<1	-	-	SP / SM	
			45-47.5	<1	-	-	SP	
			47.5-50	<1	-	-	SP	
B-16	10/29/2009	6	2	4	-	-	SP	
			4	2	-	-	SP	
			6	3	-	-	SP	
			7	12	<1	12	SM	*Lab sample collected.
			8	1	-	-	CL	
			9	<1	-	-	CL	
B-17	10/29/2009	6	0-2	<1	-	-	SP	
			2-4	4	-	-	SP	
			4-6	24	7	17	SP	
			6-8	49	<1	49	SP	
			8-10	979	24	955	SM	
			10-12	1177	30	1147	SM	
			12-14	644	88	556	CL	
			14-16	987	22	965	CL / SM	
			16-18	441	9	432	SM	*Lab sample collected.
			18-20	321	18	303	SM	
			20-24	-	-	-	SM	No recovery / Broken liner.
			25	521	<1	521	SM	

TABLE 1 - SOIL SCREENING SUMMARY

FACILITY NAME: Baptist Hospital
1000 West Moreno Streeet
Pensacola, Escambia County

NA = Not applicable
IR = Iron rock present in sample

FACILITY ID#: 178626031

SAMPLE				OVA SCREENING RESULTS				
Boring Number	Date Collected	Depth to Water	Sample Interval (fbls)	Total Reading (ppm)	Carbon Filtered (ppm)	Net Reading (ppm)	USCS Soil Classification	Comments
B-17A / DW-4	11/4/2009	6	0-2	<1	-	-	SP	
			2-4	-	-	-	SP	
			4-5	2600	<1	2600	SP	
			5-7.5	2150	32	2118	SM	
			7.5-10	200	<1	200	CL / IR	
			10-12.5	410	15	395	CL	
			12.5-15	88	<1	88	CL	
			15-17.5	700	<1	700	SP / SM	
			17.5-20	93	<1	93	SM	
			20-22.5	580	<1	580	SP	
			22.5-25	6	-	-	SM	
			25-27.5	425	<1	425	CL	
			27.5-30	385	<1	385	SP	
			30-32.5	1330	<1	1330	CL	
			32.5-35	250	<1	250	SP	
			35-37.5	38	<1	38	SP	*Lab sample collected.
			37.5-40	5	-	-	SP	
			40-42.5	25	<1	25	SP / SM	
			42.5-45	<1	-	-	SP	
			45-47.5	<1	-	-	SP	
			47.5-50	<1	-	-	SP	
B-18	10/29/2009	6	0-2	<1	-	-	SP	
			2-4	<1	-	-	SP	
			4-6	<1	-	-	SP	
			6-8	<1	-	-	SM	
			8-9	<1	-	-	CL / IR	Boring terminated due to refusal.
B-19	10/29/2009	6	10-12	260	45	215	CL	
			12-14	162	15	147	CL	
			15	86	64	22	CL	*Lab sample collected.
B-20	11/4/2009	6	0-2	<1	-	-	SP	
			2-4	<1	-	-	SP	
			5-7.5	2	-	-	SM	
			7.5-10	<1	-	-	SM / CL / IR	
			10-12.5	<1	-	-	CL	
			12.5-15	3	-	-	CL	
			15-17.5	1	-	-	CL	
			17.5-20	<1	-	-	SP	
			20-22.5	1	-	-	SP	
			22.5-25	<1	-	-	SP	
			25-27.5	10	<1	10	SP	
			27.5-30	<1	-	-	SP	
			30-32.5	<1	-	-	SP / CL	Clay seam from 30 - 32.5' bls.
			32.5-35	<1	-	-	SP	
			35-37.5	<1	-	-	SP	
			37.5-40	<1	-	-	SP	
B-21	8/22/2011	NA	1	<1	-	-		
			2	<1	-	-		
			4	<1	-	-		
B-22	8/22/2011	NA	1	-	-	-		
			2	<1	-	-		
			4	<1	-	-		
			6	1598	-	-		
			7	0	-	-		
			8	30	-	-		

TABLE 1 - SOIL SCREENING SUMMARY

FACILITY NAME: Baptist Hospital
1000 West Moreno Streeet
Pensacola, Escambia County

NA = Not applicable
IR = Iron rock present in sample

FACILITY ID#: 178626031

SAMPLE				OVA SCREENING RESULTS				
Boring Number	Date Collected	Depth to Water	Sample Interval (fbls)	Total Reading (ppm)	Carbon Filtered (ppm)	Net Reading (ppm)	USCS Soil Classification	Comments
B-2 (MW-6)	8/22/2011	NA	1	-	-	-		
			2	<1	-	-		
			4	<1	-	-		
			6	<1	-	-		
			7	-	-	-		
			8	<1	-	-		
DW-5	11/1/2011	35	0-5	<1	-	-		
			5-10	<1	-	-		
			10-15	<1	-	-		
			15-20	<1	-	-		
			20-25	<1	-	-		
			25-30	<1	-	-		
			30-35	<1	-	-		
			35-40	<1	-	-		
			40-45	<1	-	-		
			45-50	2	-	-		
MW-11	11/1/2011	NA	2	<1	-	-		
			4	<1	-	-		
			6	<1	-	-		
			8	<1	-	-		
			10	72	10	62		
MW-12	11/1/2012	NA	2	<1	-	-		
			4	<1	-	-		
			6	174	<1	174		
			8	982	18	964		
			10	1871	151	1721		
B-23	11/3/2011	NA	9	25	<1	25		
			12	261	14	247		
B-24	8/23/2011		2	<1				
			4	-				
			5	13				
			6	-				
			8	-				
B-25	8/23/2011		2	<1				
			4	-				
			5	-				
			6	-				
			8	-				
B-26	8/23/2011		2	<1				
			4	<1				
			5	-				
			6	2				
			8	-				
B-27	8/23/2011		2	<1				
			4	<1				
			5	-				
			6	2175				
			8	2575				

TABLE 1 - SOIL SCREENING SUMMARY

FACILITY NAME: Baptist Hospital
1000 West Moreno Streeet
Pensacola, Escambia County

NA = Not applicable
IR = Iron rock present in sample

FACILITY ID#: 178626031

SAMPLE				OVA SCREENING RESULTS				
Boring Number	Date Collected	Depth to Water	Sample Interval (fbls)	Total Reading (ppm)	Carbon Filtered (ppm)	Net Reading (ppm)	USCS Soil Classification	Comments
B-28	8/23/2011		2	<1				
			4	<1				
			5	-				
			6	511				
			8	2330				
B-29	8/23/2011		2	<1				
			4	<1				
			5	-				
			6	<1				
			8	<1				
B-31	11/3/2011	NA	6	1340	<1	1340		
			10	1240	636	604		
			12	1264	63	1201		
B-32	11/3/2011	44	7	1564	21	1543		
			10	2540	270	2270		
			12	1058	58	1000		
			15	86	80	6		
			18	348	58	290		
			20	26	0	26		
			22	64	0	64		
			25	2	0	2		
			27	10	0	10		
			30	3	0	0		
			32	16	0	16		
			35	4	0	4		
			38	520	0	520		
			40	14	0	14		
			42	476	17	459		
			45	<1	0	<1		

TABLE 2 - SOIL QUALITY SUMMARY

FACILITY NAME: Baptist Hospital
1000 West Moreno Streeet
Pensacola, Escambia County

FACILITY ID#: 178626031

NA = not applicable
All concentrations are in mg/Kg (ppm)
NS = Not screened due to presence of product in sample

Sample				OVA	Laboratory Analyses										
Boring No.	Date Collected	Depth to H20 (ft)	Sample Interval (fbls)	Net OVA Reading (ppm)	Benzene (ppm)	Toluene (ppm)	Ethyl-benzene (ppm)	Total Xylenes (ppm)	Total BTEX (ppm)	MTBE (ppm)	Naph-thalene (ppm)	2-Methyl-naphthalene (ppm)	1-Methyl-naphthalene (ppm)	Carcinogenic PAHs (ppm)	TRPH (ppm)
B-5	10/21/2009	6'	6'	2,733	0.79 I	7.9 I	28	290	326.690	1.8 U	12	24	16	0.1 U	4,200
B-9	10/29/2009	6'	3-4'	1,590	0.088 U	0.78 I	6.2	73	80.068	0.29 U	0.31 I	0.95 I	0.77 I	0.1 U	150
B-10C	10/29/2009	6'	6-8'	5,037	0.98	6.0	32	250	288.98	0.95	46	29.0	19.0	0.1 U	6,200 L
B-10C	10/29/2009	6'	10-12'	513	0.16	0.24 I	1.2	8.1	9.7	0.083 U	1.9	0.21 I	0.15 I	0.058 U	26
B-16	10/29/2009	6'	7'	12	0.0005 U	0.0017 U	0.0017 U	0.0017 U	0.0056 U	0.0017 U	0.0017 U	0.053 U	0.053 U	0.1 U	13 I
B-17	10/29/2009	6'	16-18'	432	0.23 I	0.84 I	9.5	100	110.57	0.62 U	22	5.6 I	5.7 I	0.1 U	3,200 L
B-17A	11/4/2009	6' / 39'	35-37.5	38	0.00068 U	0.0023 U	0.0023 U	0.0023 I	0.00758	0.0023 U	0.0025 I	0.010 U	0.010 U	0.1 U	8.3 U
B-19	10/29/2009	6'	15'	22	0.013	0.0016 U	0.0059	0.023	0.0435	0.0016 U	0.016	0.059 U	0.059 U	0.059 U	21
Soil Pile	10/29/2009	NA	NA	NS	0.026 U	0.23 I	0.58	7.3	8.136	0.086 U	3	13	10	0.054 U	3,200
State Soil Cleanup Target Levels = SCTLs															
Leachability Based on Groundwater Criteria = BOLD					0.007	0.5	0.6	0.2	NA	0.09	1.2	8.5	3.1	NA	340
Direct Exposure Commerical/Industrial = underlined					1.7	60,000	9,200.0	700.0	NA	24,000	300	2,100	1,800	0.7	2700
Direct Exposure Residential = *ITALICS*					*1.2*	*7,500*	*1,500*	*130*	*NA*	*3,200*	*55*	*210*	*200*	*0.1*	*460*

P100212.03,KDL,wc,RAP,Ctrl-2627

TABLE 3 - SPLP SUMMARY

FACILITY NAME: Baptist Hospital
1000 West Moreno Streeet
Pensacola, Escambia County

NA = not applicable
All concentrations are in ug/L (ppb)

FAC ID#: 178626031

Sample				OVA	Laboratory Analyses								
Boring No.	Date Collected	Depth to H20 (ft)	Sample Interval (fbls)	Net OVA Reading (ppm)	Benzene (ppb)	Toluene (ppb)	Ethyl-benzene (ppb)	Total Xylenes (ppb)	MTBE (ppb)	NAPHTHALENE	OTHER PAHs	SOIL CLASS	TOTAL XYLENES mg/kg
B-10C	10/29/2009	6'	10-12	513	0.650	10	8.4	86	0.92 U	0.59	CTLs U	CL	8.1
B-19	10/29/2009	6'	15	22	0.440	8.6	0.66	4.6	0.92 U	1.0 U	NA	CL	0.023
State Groundwater Cleanup Target Levels = GCTLs													
GCTL					1	40	30	20	20	14	0.2 -2100		

P100212.03,KDL,wc,RAP,Ctrl-2627

TABLE 4 - CUMULATIVE GROUNDWATER QUALITY SUMMARY

FACILITY NAME: Baptist Hospital
1000 West Moreno Streeet
Pensacola, Escambia County

Analytical Results = ug/L (ppb)
NA = Not analyzed

FAC ID#: 178626031

Sample		Labaroatory Analysis									
ID No.	Date Collected	Benzene	Toluene	Ethyl-benzene	Total Xylenes	Total BTEX	MTBE	Naph-thalene	1-methyl naphthalene	2-methyl naphthalene	TRPH
MW-2	4/10/2012	0.47 I	0.69 I	0.34 U	1.1 U	1.16	0.27 U	0.60 U	0.62 U	0.60 U	64 U
MW-3	4/10/2012	0.34 U	0.74 I	0.34 U	1.1 U	0.74	0.27 U	0.60 U	0.62 U	0.60 U	NA
MW-5	4/10/2012	14	1.0	120	*450*	585	0.27 U	37	24	29	NA
MW-6	4/10/2012	0.34 U	0.76 I	0.34 U	1.1 U	0.76	0.27 U	0.60 U	0.62 U	0.60 U	NA
MW-7	4/10/2012	1.3	0.63 I	38	94	133.93	0.27 U	21	18	19	NA
MW-8	4/10/2012	11	1.6	59	97	168.6	0.27 U	NA	NA	NA	NA
MW-11	4/10/2012	0.34 U	1.2	1.3	3.3	5.8	0.27 U	0.60 U	0.62 U	0.60 U	64 U
RW-1	5/6/2010	30	23	67	*480*	600	0.20 U	NA	NA	NA	NA
	6/18/2010	27	20	59	*400*	506	0.20 U	NA	NA	NA	NA
	8/16/2010	30	3.3	75	*240*	348.3	0.20 U	14	11	12	2,900
	12/2/2010	5	2.4	51	200	258.4	0.20 U	NA	NA	NA	NA
	1/11/2011	3.7	3.2	35	170	211.9	0.22 U	16	9.8	12	2,900
	2/18/2011	0.99	2.8	22	140	165.79	0.20 U	3.6	2.2	2.6	3,300
	6/28/2011	7.1	1.5	43	130	181.6	0.20 U	17	9.9	9.0	3,500
	7/25/2011	2.1	1.0	27	100	130.1	0.88 U	8.8	8.1	6.2	2,600
	10/25/2011	2.9	0.95 I	31	83	116.9	0.27 U	9.6	7.2	8.5	1,800
	4/10/2012	0.34 U	0.46 I	0.34 U	1.1 U	0.46	0.27 U	0.60 U	0.62 U	0.60 U	73 I
RW-2	5/6/2010	20	43	22	*380*	465	0.20 U	NA	NA	NA	NA
	6/18/2010	0.88 U	1.1	1.5	36	38.6	0.20 U	NA	NA	NA	NA
	8/16/2010	1.4	1.2	1.8	23	27.4	0.20 U	3.2	3.8	4.9	1400
	12/2/2010	0.99	0.82	5.3	44	51.11	0.20 U	NA	NA	NA	NA
	2/18/2011	18	3.4	65	*440*	526.4	0.20 U	24	21	27	7,500
	6/28/2011	0.88 U	0.62 I	0.99 I	7.4	9.01	0.20 U	1.8 I	0.75 U	0.60 I	800
	7/25/2011	4	0.90 U	13	72	89.0	0.88 U	9.8	12	15	6,200
	10/25/2011	0.34 U	0.35 U	0.34 U	1.1 U	2.13 U	0.27 U	0.60 U	6.2	7.4	5,100
	11/8/2011	0.34 U	0.35 U	0.34 U	1.1 U	2.13 U	0.27 U	0.60 U	0.62 U	0.60 U	64 U
	4/10/2012	0.34 U	0.37 I	3.6	5.9	9.5	0.27 U	0.60 U	0.62 U	0.60 U	64 U

P100212.03,KDL,wc,RAP,Ctrl-2627

TABLE 4 - CUMULATIVE GROUNDWATER QUALITY SUMMARY

FACILITY NAME: Baptist Hospital
1000 West Moreno Streeet
Pensacola, Escambia County

Analytical Results = ug/L (ppb)
NA = Not analyzed

FAC ID#: 178626031

Sample		Labaroatory Analysis									
ID No.	Date Collected	Benzene	Toluene	Ethyl-benzene	Total Xylenes	Total BTEX	MTBE	Naph-thalene	1-methyl naphthalene	2-methyl naphthalene	TRPH
DW-1	10/30/2009	0.40 U	1.0 U	1 U.0	1 U.0	3.40 U	1.0 U	0.46 U	<0.93	0.19 U	16 U
DW-1R	12/8/2009	0.20 U	0.50 U	0.50 U	1.0 U	2.20 U	0.50 U	0.47 U	0.93 U	0.19 U	19 U
	6/28/2011	0.88 U	0.44 U	0.43 U	1.3 U	1.3 U	0.2 U	2.30	0.75 U	0.64 I	100 U
	4/11/2012	0.34 U	0.35 U	0.34 U	1.1 U	1.1 U	0.27 U	0.60 U	0.62 U	0.60 U	64 U
DW-2	11/4/2009	0.40 U	1.0 U	1.0 U	1.2 I	3.60	1.0 U	1.0 U	NA	NA	NA
DW-2R	12/8/2009	0.20 U	0.50 U	0.50 U	1 U	2.20 U	0.50 U	1 U	0.93 U	0.19 U	25 U
	6/28/2011	0.88 U	0.51 I	1.1	3.4	0.51 I	0.20 U	0.47 U	0.82 U	0.50 U	100 U
	4/11/2012	0.34 U	0.35 U	0.34 U	1.1 U	1.1 U	0.27 U	0.60 U	0.62 U	0.60 U	64 U
DW-3	10/30/2009	0.40 U	1.0 U	1.0 U	1.5 I	3.90	1.0 U	0.46 U	0.93 U	0.19 U	150
	11/4/2009	0.40 U	1.0 U	1.0 U	1.0 U	3.40 U	1.0 U	1.0 U	NA	NA	NA
DW-3R	12/8/2009	0.20 U	0.50 U	0.50 U	1 U	2.20 U	0.50 U	0.47 U	0.93 U	0.19 U	15 U
	6/26/2012	0.34 U	1.3	0.58 I	2.2 I	4.08	0.27 U	0.60 U	1.3 I	1.2 I	94 I
DW-4	11/4/2009	**2.2**	7.8	8.6	**130**	148.6	1.8 I	1.5 I	NA	NA	NA
DW-4R	12/8/2009	0.20 U	0.50 U	0.50 U	9.4 I	9.4	0.50 U	1.0 U	0.93 U	0.19 U	18 U
	6/28/2011	0.88 U	0.44 U	0.43 U	2.1	2.1	0.20 U	0.43 U	0.75 U	0.45 U	100 U
	4/11/2012	0.34 U	0.35 U	0.34 U	1.1 U	1.1 U	0.27 U	0.60 U	0.62 U	0.60 U	64 U
DW-5	4/11/2012	0.34 U	0.35 U	0.34 U	1.1 U	1.1 U	0.27 U	0.60 U	0.62 U	0.60 U	64 U
State Groundwater Cleanup Target Levels (GWCTL)											
GWCTL		1	40	30	20	various	20	14	28	28	5,000

Exceedences are BOLD
I = The reported value is between the laboratory method detection limit and the laboratory practical quantitation limit.

TABLE 5 - GROUNDWATER ELEVATION SUMMARY

FACILITY NAME: Baptist Hospital
1000 West Moreno Streeet
Pensacola, Escambia County

All Measurements = Feet
No Data = Blank
Not Used = *

FAC ID#: 178626031

WELL NO.	MW-1			MW-2			MW-3			MW-4		
DIAMETER	2			2			2			2		
WELL DEPTH	8.00			8.00			8.00			8.00		
SCREEN INTERVAL	3.00 - 8.00			3.00 - 8.00			3.00 - 8.00			3.00 - 8.00		
TOC ELEVATION*	100.00			99.22			99.38			99.01		
DATE	ELEV	DTW	FP	ELEV	DTW	FP	ELEV	DTW	FP	ELEV	DTW	FP
10/29/09		DRY			DRY			DRY			DRY	
11/04/09		DRY			DRY			DRY			DRY	
09/20/11	93.05	6.95		92.15	7.07		93.08	6.30		92.10	6.91	
04/10/12	93.21	6.79		92.55	6.67		92.78	6.60			DRY	

WELL NO.	MW-5			MW-6			MW-7			MW-8		
DIAMETER	2			2			2			2		
WELL DEPTH	8.56			5.58			7.77			7.55		
SCREEN INTERVAL	3.56 - 8.56			1.58 - 5.58			2.77 - 7.77			2.55 - 7.55		
TOC ELEVATION*	99.68			99.46			99.83			99.34		
DATE	ELEV	DTW	FP	ELEV	DTW	FP	ELEV	DTW	FP	ELEV	DTW	FP
09/02/11		DRY			DRY			DRY			DRY	
11/04/09		DRY			DRY			DRY			DRY	
09/20/11	92.09	7.59		93.26	6.2		93.61	6.22		92.17	7.17	
04/10/12	92.44	7.24		92.71	6.75		93.08	6.75		92.22	7.12	

P100212.03,KDL,wc,RAP,Ctrl-2627

TABLE 5 - GROUNDWATER ELEVATION SUMMARY

FACILITY NAME: Baptist Hospital
1000 West Moreno Streeet
Pensacola, Escambia County

All Measurements = Feet
No Data = Blank
Not Used = *

FAC ID#: 178626031

WELL NO.	MW-9			MW-10			MW-11			MW-12		
DIAMETER	2			2			2			2		
WELL DEPTH	6.50			7.15			9.70			7.90		
SCREEN INTERVAL	1.50 - 6.50			2.15 - 7.15			4.70 - 9.70			2.90 - 7.90		
TOC ELEVATION*	99.19			100.02			99.40			99.62		
DATE	ELEV	DTW	FP	ELEV	DTW	FP	ELEV	DTW	FP	ELEV	DTW	FP
10/29/09		DRY			DRY							
11/04/09		DRY			DRY							
09/20/11	93.24	5.95			DRY							
04/10/12		DRY			DRY		92.62	6.78			DRY	

WELL NO.	MW-13			DW-1			DW-2			DW-3		
DIAMETER	2			1			1			1		
WELL DEPTH	7.70			49.22			45.71			49.46		
SCREEN INTERVAL	2.70 - 7.70			34.22 - 49.22			30.71 - 45.71			34.46 - 49.46		
TOC ELEVATION*	98.88			65.00			65.00			64.99		
DATE	ELEV	DTW	FP	ELEV	DTW	FP	ELEV	DTW	FP	ELEV	DTW	FP
10/29/09				26.40	38.60	-	26.48	38.52	-	26.35	38.64	-
11/04/09				26.48	38.52	-	26.56	38.44	-	26.45	38.54	-
04/10/12		DRY		ABANDONED			ABANDONED			ABANDONED		

WELL NO.	DW-4			DW-5		
DIAMETER	1			2		
WELL DEPTH	50.00			50.00		
SCREEN INTERVAL	35.00 - 40.00			35-50		
TOC ELEVATION*	64.03			99.15		
DATE	ELEV	DTW	FP	ELEV	DTW	FP
10/29/09	-	-	-			
11/04/09	-	-	-			
12/08/09	ABANDONED					No
06/28/11	ABANDONED					No
11/08/11	ABANDONED			62.04	37.11	No
04/10/12	ABANDONED			60.91	38.24	0.03

P100212.03,KDL,wc,RAP,Ctrl-2627

TABLE 5 - GROUNDWATER ELEVATION SUMMARY

FACILITY NAME: Baptist Hospital
1000 West Moreno Streeet
Pensacola, Escambia County

All Measurements = Feet
No Data = Blank
Not Used = *

FAC ID#: 178626031

WELL NO.	RW-1 (N)			RW-2 (S)		
DIAMETER	4			4		
WELL DEPTH	12.00			12.00		
SCREEN INTERVAL	2.00 - 12.00			2.00 - 12.00		
TOC ELEVATION*				99.57		
DATE	ELEV	DTW	FP	ELEV	DTW	FP
05/06/10		7.28	No	92.24	7.33	No
06/18/10			No			No
08/16/10		6.90	No	92.65	6.92	No
12/02/10		6.95	No	92.60	6.97	No
1/11/2011		7.98	No	91.55	8.02	No
02/18/11		7.53	No	91.99	7.58	No
07/25/11		6.62	No	92.90	6.67	No
10/25/11		7.59	No	91.98	7.59	No
04/10/12		6.95	No	92.62	6.95	No

WELL NO.	DW-1R			DWR-2			DWR-3			DWR-4		
DIAMETER	2			2			2			2		
WELL DEPTH	50.00			50.00			50.00			50.00		
SCREEN INTERVAL	35-50			35-50			35-50			35-50		
TOC ELEVATION*	98.88			98.85			99.39			99.00		
DATE	ELEV	DTW	FP	ELEV	DTW	FP	ELEV	DTW	FP	ELEV	DTW	FP
12/08/09	61.63	37.25	No	61.72	37.13	No	61.51	37.88	No	61.68	37.32	No
06/28/11	63.24	35.64	No	63.29	35.56	No	62.61	36.78	FP	63.25	35.75	No
11/08/11	62.09	36.79	No	62.16	36.69	No				62.10	36.90	No
04/10/12	60.95	37.93	No	61.03	37.82	No	60.89	38.50	0.03	60.99	38.01	No
06/26/12							61.89	37.50	No			

P100212.03,KDL,wc,RAP,Ctrl-2627

Appendix C

Contaminant Mass Estimate

Contamination Mass Estimate Baptist Hospital Envergy Center RAP
Smear Zone Estimate

The high OVA reading from Figure 2
Soil Volume — from Figure 2 MAX OVA, area of MAX plume assuming a thickness of 6 feet based on historical groundwater data
(2448.4)*6= 14690.4 cu ft

Vadose Zone — 0 to 8 feet bls

Vapor

Volume =	14,690 cu ft		
Cvapor =	1.35E-03	From TVA	(2733+10)/2
porosity =	3.50E-01		
pounds of TRPH in soil vapor =	**1.44E+00 lbs**		(Volume * porosity/386) * 80 *(Cvapor)

Soil

Csoil = .1 Cvapor =	1.35E-04		
Volume =	14,690 cu ft		
density of soil =	150 lbs/cu ft		
pounds of TRPH attached to soil =	**2.98E+02 lbs**		(Volume * density * Csoil)

The high OVA reading from Figure 3
Soil Volume — from Figure 3 MAX OVA, area of MAX plume assuming a thickness of 16 feet based on boring logs
(2224.4)*16= 35590.4 cu ft

Vadose Zone — 8 to 24 feet bls

Vapor

Volume =	35,590 cu ft		
Cvapor =	1.21E-03	From TVA	(2225+10)/2
porosity =	3.50E-01		
pounds of TRPH in soil vapor =	**3.13E+00 lbs**		(Volume * porosity/386) * 80 *(Cvapor)

Soil

Csoil = .1 Cvapor =	1.21E-04		
Volume =	35,590 cu ft		
density of soil =	150 lbs/cu ft		
pounds of TRPH attached to soil =	**6.48E+02 lbs**		(Volume * density * Csoil)

Saturated Zone From Figure 3
Average Concentration of plume = ((((585+100)/2)*483)+(((10+100)/2)*420)+(((10+1)/2)*1047))/1950 = 100 ppb
Volume = 1950*2= 3900 cu ft
Groundwater

Volume =	3,900 cu ft	from Figure 3	
Cwater =	1.00E-07	from area weighted average of total BTEX	
porosity =	3.50E-01		
density of water =	6.23E+01 lbs/cu ft		
pounds of BTEX in groundwater =	**8.50E-03 lbs**		(Volume * porosity * density * Cwater)

Soil

Csoil = 3 Cwater =	3.00E-07		
Volume =	3,900 cu ft		
density of soil =	150 lbs/cu ft		
pounds of BTEX attached to saturated soil =	**1.76E-01 lbs**		(volume * density * Csoil)

Total weight of petroleum is estimated to be 7.6 times the amount of BTEX

	Vapor	Soil	Water	All
Vadose	4.57	945	X	949.73
Saturated	X	1.33	0.06	1.40
Sum	4.57	946.49	0.06	**951.13**

Appendix D

ECUA Letter

EMERALD COAST UTILITIES AUTHORITY

401 W. Government Street
Pensacola, Florida 32502
ph: 850 476-5110 • fax: 850 595-3049

1/25/10

January 18, 2010

Mr. W. Grady Swann, III
Enviro-Pro-Tech, Inc.
3210 Barrancas Avenue
Pensacola, Fl. 32507

RE: GROUND WATER DISCHARGE PERMIT NO. GW 1062-15

Dear Mr. Swann,

The application for your permit to discharge contaminated water has been reviewed and processed in accordance with Chapter 26 of the Emerald Coast Utilities Authority Code.

The enclosed **Permit No. GW 1062-15** covers the discharge from the facility located at 1717 North "E" Street, Pensacola, Florida. into the ECUA sewer system. Subject site is located west of the main hospital building and south of West Avery Street in the area of the complex known as the Energy Center. All discharges from this facility and actions and reports relating thereto, shall be in accordance with the terms and conditions of this permit.

Please review the Monitoring and Reporting requirements in ADDENDUM I and the specified pollutant limitations shown in ADDENDUM II.

If you have any questions, please call Mr. Don Mitchell at 850- 969-3380, extension 4216.

Sincerely,

Donald C. Palmer, P.E.
Water Reclamation Director

pc: Don Mitchell, QA/QC Manager

Elizabeth S. Campbell
District One

Lois Benson
District Two

Elvin McCorvey
District Three

Dale Perkins
District Four

Larry Walker
District Five

GROUNDWATER DISCHARGE

PERMIT

PERMIT NO. GW 1062-15 Classification - MIU

5-Year Permit

In accordance with the terms and conditions of Chapter 26, Emerald Coast Utilities Authority (ECUA) Code and any applicable provisions of Federal, State, or ECUA law, code, or regulation, permission is hereby granted to **BAPTIST HEALTH CARE** for the discharge of contaminated groundwater into the Emerald Coast Utilities Authority's sanitary sewer system. This permit is granted in accordance with the application filed on **January 8, 2010,** by **Mr. W. Grady Swann III** and the plans, specifications, and other data submitted to the ECUA in support of said application, which are a part of this Permit and are incorporated herein by this reference, subject to the attached conditions and requirements of Addenda I through III, which are incorporated herein by this reference.

Effective: **January 18, 2010**

Expiration: **January 18, 2015**

By: _____

Donald C. Palmer, P.E.
Water Reclamation Director

ADDENDUM I

Permit Limits

The industrial user shall comply with the effluent limitations specified below:

1. All parameter limits listed in Chapter 26 of the Emerald Coast Utilities Authority Code. See Addenda II and III.

Monitoring Requirements

The permittee shall comply with the monitoring requirements listed below:

1. None, other than the testing mentioned by Enviro-Pro-Tech after the third event.
2. ECUA shall take monthly discharge water meter readings for surcharge billing.
3. If results of the permittee's monitoring indicate that any permit limits have been exceeded the permittee must:
   a. Notify the ECUA within 24 hours of becoming aware of the excursion.

Reporting Requirements

The permittee user shall comply with reporting requirements specified below:

1. Copies of the ground water testing reports by EPT (Enviro-Pro-Tech, Inc.) to ECUA.
2. **Copies of all laboratory reports must be included.** If permittee monitors any pollutant more frequently than required by this permit, using test procedures approved under 40 CFR Part 136 or approved alternatives, the results of all such monitoring must be forwarded to ECUA
3. If monitoring reports are required they must be signed by a responsible corporate officer or a duly authorized representative. Authorization must be submitted in writing and must specify an individual or position having responsibility for the overall operation of the facility or for the environmental matters for the company.

Treatment of Contaminated Groundwater

Any customer who discharges contaminated groundwater shall pay a surcharge of $1.50 per 1000 gallons. This surcharge shall be in addition to the minimum charge and volume charge for wastewater service. ECUA will accept for treatment groundwater containing only benzene, toluene, ethylbenzene, xylene or other pollutants, which ECUA determines to be treatable. The concentration of the contaminate must be such that a 1 to 100 dilution of the resultant mixture shows less than 50 percent mortality to *Ceriodaphnia* in a 48-hour toxicity test. ECUA may at any time, and at its sole discretion, require a customer to cease or reduce discharge to the ECUA system if ECUA determines that the discharge has an adverse effect on the ECUA wastewater treatment system

Flows Not in Excess of Fifty Gallons Per Minute

A capacity impact fee is not required for the discharge of less than fifty gallons per minute of contaminated groundwater drawn from a single source or plume of contamination. Since a capacity impact fee is not paid for the discharge of contaminated groundwater from any such source, capacity is not guaranteed, and ECUA may at any time and at its sole discretion require that discharge be reduced or terminated if ECUA determines that sufficient wastewater system capacity is not available to meet demands for service.

Recordkeeping Requirements

The permittee shall retain records of all monitoring information, including all calibration and maintenance records, and all original strip chart recordings for continuous monitoring instrumentation, copies of all reports required by this permit, and records of all data used to complete the application for this permit, for a period of at least three years from the date of the sample, measurement, report or application.

Notification of Changed Discharge

The permittee shall promptly notify the ECUA in advance of any substantial change in the volume or character of pollutants in the wastewater discharge.

Notification of Violation

Whenever the Director of Water Reclamation finds that any user has violated, or is violating any condition of this permit, or any prohibition, limitation, or requirement contained herein, the Director shall serve upon such person, a written notice stating the nature of the violation. Within 15 days of the date of the notice, a response indicating the reason for the violation shall be submitted to the ECUA; and, within 30 days a plan, for the satisfactory correction thereof, shall be submitted to the ECUA by the user.

Falsifying Information

Any person or user who knowingly makes any false statements, representation, or certification in any application, record, report, plan or other document filed or required to be maintained pursuant to this groundwater discharge permit, or who falsifies, tampers with or knowingly renders inaccurate any monitoring device or method required under this permit shall, upon conviction, be punished by a fine of not more than $1,000.00 or by imprisonment of not more than 6 months or by both.

Civil and Criminal Penalties

Any person or user who is found to have violated any order of the ECUA, or who has willfully or negligently failed to comply with any condition of this permit, shall be fined not less than $100.00 nor more than $1,000.00 for each offense. Each day on which a violation shall occur or continue, shall be deemed a separate and distinct offense. In addition to the penalties provided herein, the ECUA may recover reasonable attorney's fees, court reporter's fees and other expenses of litigation by appropriate suit at law against the person found to have violated this permit.

If any person discharges sewage, industrial wastes or other wastes into the ECUA's wastewater disposal system contrary to the provisions of Chapter 26 of the ECUA Code, national categorical pretreatment requirements, or any order of the ECUA, the ECUA's attorney may commence any action or appropriate legal and/or equitable relief, or the state attorney may be requested to initiate appropriate criminal proceedings.

ADDENDUM II

The permittee shall comply with the following limitations that are included in Chapter 26 of the Emerald Coast Utilities Authority Code:

1. Specified pollutant limitations. No person shall discharge wastewater containing in excess of:

0.85	**mg/l**	**arsenic**
0.50	**mg/l**	**cadmium**
0.25	**mg/l**	**copper**
0.20	**mg/l**	**cyanide**
3.0	**mg/l**	**lead**
0.0005	**mg/l**	**mercury**
0.30	**mg/l**	**nickel**
2.2	**mg/l**	**silver**

The limits listed above are instantaneous maximum allowable discharge limits and apply at the point of connection to the ECUA collection system. Those limits may be superseded by more stringent limitations contained in an industrial discharge permit issued in accordance with subsection 26-3 B of ECUA code.

2. Any wastewater not having a **pH between 5.5 and 12.0**, or wastewater having any other corrosive property capable of causing damage or hazard to structures, equipment and/or personnel of the ECUA. It is recognized that the natural pH of groundwater may at times be less than 5.5. Because of the relatively small volume being pumped, the discharged groundwater having a pH less than 5.5 will not be considered to be a violation of this prohibition.

ADDENDUM III

The permittee shall comply with the following regulations that are included in Chapter 26, section 26-2 of the Emerald Coast Utilities Authority Code:

1. General discharge prohibitions. No user shall contribute or cause to be contributed, directly or indirectly, any pollutant or wastewater which will interfere with the operation or performance of the ECUA's wastewater treatment plants. A user may not contribute the following to the ECUA's sewer system:

   A. Any liquids, solids or gases which by reason of their nature or quantity may be sufficient, either alone, or by interaction with other substances to cause fire or explosion, or be injurious in any way to the sewer system or the operation of the ECUA's wastewater treatment plants. At no time shall 2 successive readings on any explosion hazard meter at the point of discharge into the system (or at any point in the system) be more than 5%, nor any single reading over 10% of the lower explosive limit (LEL) of the meter.

   Prohibited materials include, but are not limited to:

   - Gasoline
   - Kerosene
   - Naphtha
   - Benzene
   - Toluene
   - Xylene
   - Ethers
   - Alcohols
   - Ketones
   - Aldehydes
   - Peroxides
   - Chlorates
   - Perchlorates
   - Bromates
   - Carbides
   - Hydrides
   - Sulfides
   - Any other substances which the ECUA, the State or EPA has notified the user is a fire hazard or a hazard to the system.

B. Any wastewater having a temperature which will inhibit biological activity in the ECUA's wastewater treatment plants resulting in interference, but in no case wastewater with a temperature at the introduction into the ECUA's sewer system which exceeds 150°F or 65°C.

C. Any wastewater containing toxic pollutants in sufficient quantity, either singly or by interaction with other pollutants to injure or interfere with any wastewater treatment process, constitute a hazard to humans or animals, create a toxic effluent in the receiving waters of the ECUA's wastewater treatment plants or to exceed the limitations set forth in a categorical pretreatment standard. A toxic pollutant shall include, but not be limited to, any pollutant identified pursuant to section 307(a) of the Clean Water Act. (This section currently identifies 126 priority pollutants.)

2. In the event of any occurrence of slug discharge, the permittee must:

A. Immediately notify the Water Reclamation Director, or his representative, detailing location, volume, and type of discharge, corrective actions taken, and concentration of pollutants based on sampling and analysis performed at the time of the accident, and

B. Provide written notice within 5 days.

3. General Upset Provisions:

A. Industrial user responsibility in case of an upset: The industrial user shall control production or all discharges to the extent necessary to maintain compliance with pretreatment standards upon reduction, loss, or failure of its treatment facility until the facility is restored or an alternative method of treatment is provided. This requirement applies in the situation where, among other things, the primary source of power of the treatment facility is reduced, lost or fails.

B. Notify ECUA within 24 hours of becoming aware of the upset, with a written submission to be provided within 5 days.

4. General Bypass Provision:

   A. Bypass not violating applicable pretreatment standards or requirements: An industrial user may allow any bypass to occur which does not cause pretreatment standards or requirements to be violated, but only if it is for essential maintenance to assure efficient operation.

   B. Bypass that exceeds applicable pretreatment standards: An industrial user shall submit oral notice of an unanticipated bypass within 24 hours from the time the industrial user becomes aware of the bypass. A written submission shall also be provided within 5 days of the time the industrial user becomes aware of the bypass. The written submission shall contain a description of the bypass and its cause, the duration of the bypass, including exact dates and times; and, if the bypass has not been corrected, the anticipated time it is expected to continue; and steps taken or planned to reduce, eliminate, and prevent re-occurrence of the bypass.

   C. If an industrial user knows in advance of the need for a bypass, it shall submit a notice to the control authority at least 10 days before the date of the bypass. If the industrial user does not know of the need for a bypass ten days prior to the bypass then the industrial user shall notify the control authority immediately upon knowledge of the need for the bypass.

Appendix E

Equipment

GRAINGER.
FOR THE ONES WHO GET IT DONE

Sign In | New Customer? Register Now | | Help
Catalog | Find a Branch | Cart Contains: (0) Items

PRODUCTS | RESOURCES | SERVICES | WORLDWIDE | REPAIR PARTS | Enter keyword or part number | Search

DAYTON Pump, Deep Well, 2 Wire, 5GPM, 1/2HP, 115V

Pumps > Well Pumps > Submersible Well Pumps

| Write a Review | Read all Reviews | Read all Ask & Answer

Pump, Deep Well Submersible, Number of Wires 2, 5 GPM, 1/2 HP, Voltage 115, Amps AC 12, 1 Phase, Stages 13, Built-In Check Valve, Pump Material Stainless Steel, Impeller Material Celcon, Discharge Port 1.25 In., Flow Ranges 2.5 - 7 GPM, Max. Operating Temp. 86 F, Pump-Motor Shell Stainless Steel, Max. Head 364 Ft., Well Capacity Low, Recommended Tank 3YA56, 1XHG8

Grainger Item #	1LZP8
Price (ea.)	**$697.50**
Brand	DAYTON
Mfr. Model #	1LZP8
UNSPSC #	40151511
Ship Qty.	1
Sell Qty. (Will-Call)	1
Ship Weight (lbs.)	27.85
Availability	**Ready to Ship**
Catalog Page No.	3927
Country of Origin (Country of Origin is subject to change.)	Mexico

Enlarge Image

See Notes & Restrictions for important safety information.

Qty:

Add Grainger TripleGuard® repair & replacement coverage for $129.00 each.

Price shown may not reflect your price. Sign in or register.

When can I get it? Use your ZIP code to estimate availability.

Qty: ZIP code:

Tech Specs | Additional Information | Compliance & Restrictions | MSDS | Required Accessories | Optional Accessories | Alternate Products | Repair Parts

Item	Pump
Type	Deep Well Submersible
Number of Wires	2
GPM	5
HP	1/2
Voltage	115
Amps AC	12
Phase	1
Stages	13
GPM @ Vertical Depth to Water @ 100 Ft @ 30 PSI	6
GPM @ Vertical Depth to Water @ 200 Ft @ 30 PSI	4
GPM @ Vertical Depth to Water @ 20 Ft @ 50 PSI	7
GPM @ Vertical Depth to Water @ 100 Ft @ 50 PSI	5
GPM @ Vertical Depth to Water @ 200 Ft @ 50 PSI	2
Built-In Check Valve	Yes
Pump Material	Stainless Steel
Impeller Material	Celcon
Discharge Port (In.)	1.25
Flow Ranges (GPM)	2.5 - 7
Max. Operating Temp. (F)	86
Motor	Franklin(TM)
Pump Bearings	PEEK
Pump-Motor Shell	Stainless Steel
Screen Material	Stainless Steel
Shaft Material	303 Stainless Steel
Tank PSI	2030405060
GPM of Water @ 20 Ft @ 30, 50 PSI	- 7
GPM of Water @ 40 Ft @ 30, 50 PSI	- 7
GPM of Water @ 60 Ft @ 30, 50 PSI	7 6
GPM of Water @ 80 Ft @ 30, 50 PSI	7 6
GPM of Water @ 100 Ft @ 30, 50 PSI	6 5
GPM of Water @ 125 Ft @ 30, 50 PSI	6 5
GPM of Water @ 150 Ft @ 30, 50 PSI	5 4
GPM of Water @ 175 Ft @ 30, 50 PSI	4 3
GPM of Water @ 200 Ft @ 30, 50 PSI	4 2
GPM of Water @ 250 Ft @ 30, 50 PSI	2 -
GPM of Water @ 300 Ft @ 30, 50 PSI	- -
GPM of Water @ 350 Ft @ 30, 50 PSI	- -
GPM of Water @ 400 Ft @ 30, 50 PSI	- -
GPM of Water @ 450 Ft @ 30, 50 PSI	- -
GPM of Water @ 500 Ft @ 30, 50 PSI	- -
Max. Head (Ft.)	364
Well Capacity	Low
Recommended Tank	3YA56, 1XHG8
Compliance	Certified For Use In Potable Water Applications In CA and VT

Optional Accessories

More Accessories

Rope, Poly, 1/4In, 500Ft
Brand: GRAINGER APPROVED VENDOR
Grainger Item #: 2W658
Price (ea.): ~~$54.65~~ $49.18
Qty | Add to Order

Customers Also Viewed

Pump, Deep Well, 2 Wire, 10GPM, 1/2HP, 115V
Brand: DAYTON
Grainger Item #: 1LZU4
Price: $475.50
Qty



Pump, Deep Well, 2 Wire, 10GPM, 1/2HP, 115V
Brand: DAYTON
Grainger Item #: 1LZR4
Price: $559.50
Qty

Pump, Deep Well, 2 Wire, 20GPM, 1HP, 230V
Brand: DAYTON
Grainger Item #: 1LZT4
Price: $739.50
Qty

Pump, Deep Well, 3 Wire, 20GPM, 1 1/2HP, 230V
Brand: DAYTON
Grainger Item #: 1LZT5
Price: $836.00
Qty

HydroCheck

STAK Enterprises, Inc.
Toll Free: 877-225-2124

- Electronic Float Switches
• Sump Pump
• Utility Pump
• Sewage Pump
• Hi-Lo Pump Switch
• Tank Level Controller
• Other Switches

- WasherWatcher

- WaterWatcher

- OEM Switches

Model HC6000
Electronic Hi-Lo Pump Switch

Patents Pending

STAK Enterprises' **HydroCheck** Model HC6000 Hi-Lo Pump Switches are **"electronic float" switches** that are designed to work in sump pits that collect ground water from around the home's foundation. They are particularly useful when the **sump pit is very large and may take more than 90 seconds to empty**, or the water table is unusually high and it isn't practical to try and empty the pit every cycle. The real advantage of the Hi-Lo Pump Switch is that it lets **you accurately set where the pump turns on, and where it turns off.** And, unlike traditional float switches, the **HydroCheck** Hi-Lo Pump Switch has no moving parts that can seize up or get wedged between the pump and the wall of the pit and prevent the pump from running, or cause it to run continuously and burn out (See "Why Pumps Fail"). This makes the Hi-Lo Pump Switch many times more reliable than float switches and, because it's electronic, it has features that just aren't available in mechanical switches, such as the **alarms** that are described below. Whether replacing a switch that has already failed or just being pro-active and avoiding the damage that will be done when the switch finally does fail, installing a Model HC600 Hi-Lo Pump Switch just makes sense to prevent basement water damage. ***And it works with all brands of pumps, like Flotec, Simer, Wayne, Ace-in-the-Hole, Rigid, etc.***

$83.99 Buy Now

Simple Installation

The **HydroCheck** Model HC6000 Hi-Lo Pump Switch has two sensors and a control module. Installation is simple and, like all our products, doesn't require any changes to your plumbing. The control module is plugged into a 120 VAC outlet and the pump gets plugged directly into the control module. The sensors get positioned in the pit at the level where you want the pump to turn on and the level where you want to turn the pump off. The Model HC6000 switch doesn't care which sensor is the upper sensor, and which one is the lower sensor. It figures that out automatically so the operation of the pump is always correct. View the Installation Instructions for more information. Note, however, that there are special installation requirements if the pit receives water from a water softener. Refer to the Installation with Water Softener instructions for details.

How the Hi-Lo Pump Switch Works

The setting of the sensors determine when the control module turns the pump on, and when it turns it off. Following the sequence below, the operation is as follows:

1. When the water is below both sensors, the pump is off
2. The pump is off when the water is above the lower sensor, but hasn't reached the upper sensor
3. When the water reaches the upper sensor, the pump is turned on
4. The pump stays on while the water is between the sensors
5. The pump is turned off when the water drops below the lower sensor

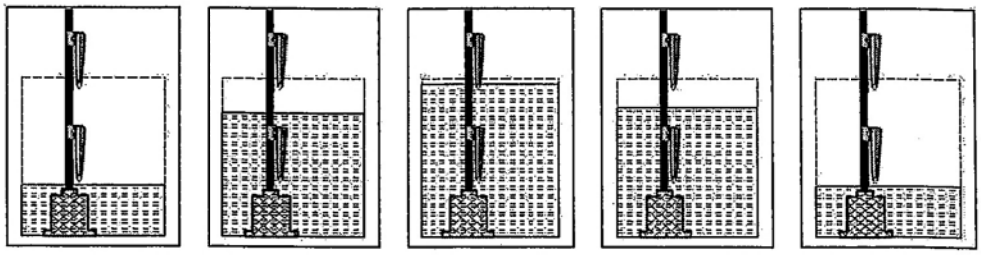

back to top

Alarms and Indicators

The Hi-Lo Pump Switch has a number of **built in alarms that warn of problems with the pump or discharge plumbing.** The available alarms are described in the table below. Note that the alarms can be disabled by following the steps below:

1. Unplug pump from control module.
2. Lift top sensor out of water.
3. Unplug control module from 120 VAC outlet. Wait 10 seconds.
4. Plug control module back into outlet. Wait 10 seconds.
5. Unplug control module from 120 VAC outlet. Wait 10 seconds.
6. Plug control module back into outlet. Wait 10 seconds.
7. Plug pump back into control module
8. Place top sensor back into water

Alarm/Indicator	Description	Possible Causes
2 Beeps	Can't turn pump on	• Pump not plugged in • Float piggy-back plug not disconnected • Float switch not secured in "on" position (internally wired float switch)
3 Beeps	High Level Alarm	• Pump can't keep up with water coming in • Discharge plumbing blocked • Debris on sensor
Steady Slow Beep	Motor current above normal	• High motor current
Steady Fast Beep	Motor current too high	• Very high motor current
Steady Red LED	Pump off, no water detected	
Flashing Red LED	Pump off, lower sensor detecting water	
Steady Green LED	Pump on, water detected by both sensors	• If this condition exists for more than 30 seconds the high-level alarm will be sounded
Flashing Green LED	Pump on, water below upper sensor	

back to top

Specifications:

Voltage	120 VAC
Minimum Current	None
Maximum Current	14 Amps
Minimum Run Time	None
Maximum Run Time	None
Sensor Cable Length	12 ft
Listing	CUL
Environment	Indoor Use Only
Warranty	Lifetime

back to top

GRAINGER
FOR THE ONES WHO GET IT DONE

Sign In | New Customer? Register Now | Chat | | Help
Catalog | Find a Branch | Cart Contains: (0) Items

PRODUCTS | RESOURCES | SERVICES | WORLDWIDE | REPAIR PARTS | Enter keyword or part number | Search

DAYTON Pump, Pressure Booster, 3/4 HP

Pumps > Centrifugal Pumps > Booster Pumps and Systems

| Write a Review | Read all Reviews | Read all Ask & Answer

Pressure Booster Pump, High-Volume, ODP, Housing Material Cast Iron, 3/4 HP, 3 Phase, Voltage 208-230/460, 3.8-3.5/1.75 Amps, 60 Hz, Inlet 1-1/2 In NPT, Outlet 1-1/4 In NPT, Max. Pressure 33 psi, Suction Lift 25 Ft., Max. Case Pressure 100 psi, 3450 RPM, Motor Type 3-Phase, Continuous Duty, Closed, Brass Impeller, Seal Material Stainless Steel, Buna, Carbon/Silicon Carbide, Max. Liquid Temp. 200F, Max. Fluid Viscosity 31 SSU, CSA, CUS, UL Listed, Includes Manual

Grainger Item #	5UXG8
Price (ea.)	$562.50
Brand	DAYTON
Mfr. Model #	5UXG8
UNSPSC #	40151503
Ship Qty.	1
Sell Qty. (Will-Call)	1
Ship Weight (lbs.)	40.2
Availability	Ready to Ship
Catalog Page No.	3905
Country of Origin (Country of Origin is subject to change.)	China

Enlarge Image

Qty:

Add Grainger TripleGuard® repair & replacement coverage for $99.95 each.

Price shown may not reflect your price. Sign in or register.

When can I get it? Use your ZIP code to estimate availability.

Qty: ZIP code:

Tech Specs | Additional Information | Compliance & Restrictions | MSDS | Required Accessories | Optional Accessories | Alternate Products | Repair Parts

Item	Pressure Booster Pump
Type	High-Volume
Motor Enclosure	ODP
Housing Material	Cast Iron
HP	3/4
Phase	3
Voltage	208-230/460
Amps	3.8-3.5/1.75
Hz	60
Inlet (in.)	1-1/2 NPT
Outlet (in.)	1-1/4 NPT
GPM @ 15 PSI	63
GPM @ 20 PSI	54
GPM @ 25 PSI	40
GPM @ 30 PSI	19
Max. Pressure (PSI)	33
Suction Lift (Ft.)	25
Max. Case Pressure (PSI)	100
Max. PSI Boost @ 2-10 GPM	32
Max. PSI Boost @ 20 GPM	29.8
Max. PSI Boost @ 30 GPM	27.8
Max. GPM @ PSI	63 @ 15
Best Efficiency GPM @ PSI	47 @ 25
Min. GPM @ PSI	19 @ 30
Pressure Range (PSI)	0 to 33
Best Efficiency GPM @ Head (Ft.)	47 @ 58
Best Efficiency Range GPM @ Head (Ft.)	58-32 GPM @ 45-70 Ft
Motor RPM	3450
Motor Type	3-Phase
Duty	Continuous Duty
Wetted Materials	Brass, Cast Iron, Stainless Steel, Buna N, Carbon, Ceramic
Impeller Material	Brass
Impeller Type	Closed
Diffuser Material	Cast Iron
Seal Material	Stainless Steel, Buna, Carbon/Silicon Carbide
Seal Type	Mechanical
Shaft Material	Stainless Steel
Seal Application	Clear Water Below 200 PSI
Bearing Type	Permanently Lubricated Ball
Max. Liquid Temp. (F)	200
Min. Inlet Flow Required	2 GPM
Max. Inlet Pressure (PSI)	67
Stages	1
Max. Fluid Viscosity	31 SSU
Plug or Connector Type	Direct Wire
Length (in.)	14
Width (in.)	8-1/4
Height (in.)	9-1/4
Motor Ambient Temp. Rating	149 Degrees F
Service Factor	1.5
Max. Working Pressure (PSI)	100
NEMA/IEC Frame	56J
For Use With	Nonflammable Liquids Compatible with Pump Component Materials
Application	Pressure Boosting, Pressure Cleaning, Spray or Mist Systems, Reverse Osmosis, Water Circulation
Agency Compliance	CSA, CUS, UL Listed
Manufacturers Warranty Length	1 Year

Customers Also Viewed

Booster Pump, Stainless Steel, 3/4 HP
Brand: DAYTON
Grainger Item #: 4HFA7
Price: $475.75
Qty

Pump, Pressure Booster, 1 HP
Brand: DAYTON
Grainger Item #: 5UXH0
Price: $596.50
Qty

Pump, Pressure Booster, 1/2 HP
Brand: DAYTON
Grainger Item #: 5UXG6
Price: $538.50
Qty

Pump, Pressure Booster, 2 HP
Brand: DAYTON
Grainger Item #: 5UXJ3
Price: $1,082.00
Qty

DAYTON Float Switch Hi Temp

Pumps > Pump Controls > Float Switches

| Write a Review | Read all Reviews | Read all Ask & Answer

Float Switch, Mechanical, Tether, High Temperature, Normally Open, - Connection, Max. Amps Running 13, HP @ 1 Phase - 115V -, HP @ 1 Phase - 230V -, Voltage 115, Wire Gauge 16, Pumping Range Min./Max. 7 to 28, Length -, Width -, Height -, Fitting -, VA Rating -, Min. Water Level Adjustment -, Max. Water Level Adjustment -, Operation -, Stem Material -, Float Material -, -, For Use With -, Specific Gravity -, Body Material -, Control Range -, Max. Voltage -, Max. Wattage -

Grainger Item #	3BY81
Price (ea.)	$105.45
Brand	DAYTON
Mfr. Model #	3BY81
UNSPSC #	39121531
Ship Qty.	1
Sell Qty. (Will-Call)	1
Ship Weight (lbs.)	2.0
Availability	Ready to Ship
Catalog Page No.	3877
Country of Origin (Country of Origin is subject to change.)	USA

Enlarge Image

See Notes & Restrictions for important safety information.

Qty:

Add Grainger TripleGuard® repair & replacement coverage for $35.95 each.

Price shown may not reflect your price. Sign in or register.

When can I get it? Use your ZIP code to estimate availability.

Qty: ZIP code:

Tech Specs | Additional Information | Compliance & Restrictions | MSDS | Required Accessories | Optional Accessories | Alternate Products | Repair Parts

Item	Float Switch, Mechanical
Type	Tether, High Temperature
Switch Type	Normally Open
Max. Amps Running	13
Voltage	115
Cord Length (Ft.)	20
Wire Gauge	16
Pumping Range Min./Max.	7 to 28
Tether Length Min.-Max. (in.)	3 to 18
Max. Temp. (F)	180
Includes	Mounting Strap

Customers Also Bought

1 of 5



20x20x1, Pleated Air Filter, MERV 7
Brand: AIR HANDLER
Grainger Item #: 5W511
Price: $6.80
Qty

Sports Drink Mix, Orange
Brand: GATORADE
Grainger Item #: 5T406
Price: $5.50
Qty

Split Jaw Ammeter, 100 A AC, 1000 V AC
Brand: FLUKE
Grainger Item #: 4KF17
Price: $164.00
Qty

Plug, 5-15 NEMA, 15 A
Brand: HUBBELL WIRING DEVICE-KELLEMS
Grainger Item #: 4A250
Price: $16.56
Qty

Detector, Voltage
Brand: FLUKE
Grainger Item #: 2KU25
Price: $34.05
Qty

Other Popular Terms for this Product

- Float Switches (351)
- Level Switches (301)
- Liquid Level Switches (301)
- Liquid Level Control Switches (259)
- Float Control Switches (199)
- Pump Switches (181)
- Float Pump Switches (131)
- Sump Pump Switches (60)
- Effluent Pump Switches (55)
- Sewage Pump Switches (117)

Read Reviews | Write Reviews | Ask And Answer

Customers Also Viewed

Float Switch Chem Res
Brand: DAYTON
Grainger Item #: 3BY82
Price: $109.95
Qty



Float Switch, Mechanical, High Temp, 1/2 HP
Brand: DAYTON
Grainger Item #: 10A173
Price: $83.20
Qty

Float Switch Nc
Brand: DAYTON
Grainger Item #: 3BY74
Price: $42.55
Qty

Float Switch NC, 115V, 16AWG Wire, 20 Foot
Brand: DAYTON
Grainger Item #: 3BY80
Price: $68.25
Qty

PLASTIC-MART.com
OPEN 24/7 Call Now Toll Free (866) 310-2556
LOWEST PRICE GUARANTEE
Shopping Cart
Home | About Us | Products | Custom | Customer Service | General Info | View Cart
Search Our Site▶ SEARCH Best Freight Rate Guaranteed
Questions? Chat with us live! CLICK HERE >>>

Live chat by LivePerson

Underground Water Storage Tanks (Cisterns)
Underground Water Tanks
RV Water & Waste Holding Tanks
RV Fresh Water Tanks
RV Holding Tanks
Marine Water & Waste Holding Tanks for Boats
Marine Water Storage Tanks for Boats
Marine Holding Tanks
Water & Liquid Storage Tanks
Plastic Water Tanks
Plastic Storage Tanks
Cone Bottom Tanks
Horizontal Hauling & Storage Tanks
Water Pumps
Low Profile Hauling & Storage Tanks
Flat Bottom Portable Water Tanks
Truck Bed Water Tanks Specials
Rectangular Water & Waste Tanks
Secondary Containment Tanks
Double Wall Tanks
Spill Containment Trays Sale
Plastic Stock Tanks - Water Troughs
Elliptical Cradle Tanks
Pressure Washer Auto Detailing Tanks
Waste Oil Tanks - Safety Yellow
Doorway Water Tanks (29")
PCO Liquid Transport Tanks
Stackable Water Tanks
Brine Storage Tanks
Forkliftable Water Tanks
Portable Spot Sprayer Tanks
Secondary Containment Pallets
Stackable Oil Grease Totes & Accessories
Fuel Tanks
Plastic Open Top Tanks
Open Top Cylindrical Tanks
Open Top Rectangular Tanks
Open Top Cone Bottom Tanks
Plastic Septic Tanks for Sale
Plastic Septic Tanks
Norwesco Bruiser Tanks
Secondary Containment
Spill Containment Trays

Water Storage Tanks & Liquid Storage Tanks => Plastic Storage Tanks

1000 Gallon Vertical Plastic Storage Tank



Price: $779.95 Add to Cart

Part Number:	N-40152
Capacity:	1000 Gallons
Dimensions:	64" dia. x 80"H
Weight:	174 lbs.
Ships From:	CA, GA, MN, NY, OH, OK, TX, UT, WA
USD Shipping:	Call For Shipping Rate 866 310 2556
PDF Drawing:	View Technical Drawing
Manufacturer:	Norwesco

Contact Us

1000 Gallon Plastic Storage Tank

1000 Gallon Polyethylene Plastic Storage Tank Price Includes:

- 16" Manway & 2" female threaded npt bulkhead fitting outlet
- Tanks are translucent white with gallon markers
- Standard Color Natural White (Black available 90.00 cost also may increase lead time.)
- 1.5 Specific Gravity - This tank is rated to hold up to 12.5 lbs. per gallon (water is approx. 8 lbs. per gallon)
- Manufactured utilizing FDA compliant resins.

Related Items

1000 Gallon Vertical Bulk Storage Tank - Lt Blue

Part: N-40154

64" dia. x 80"H

$808.95

Appendix F

Cost Estimate

Task Assignment Template

First Event

Task Assignment #:	0	**FDEP/LP Site Mgr:**	0	**Cost Share Information**	
Facility Id #:	000000000	**Site Name:**	0	**FDEP Share:**	100.00%
Contractor #:	00000	**Contractor Name:**	0	**Applicant/Owner Share:**	0.00%
Date:	09/28/12			**Total:**	100.00%

Work Description: Construction Drawings, Recovery Well Installation, and System Install

	Template	Comments / Notes	Allowed Cost	Original: Number of Items	Original: Item Cost	Change: Change Amount	Change: Change Costs	Template Total Cost
Section A: Packaged Work Scopes								
1	Pumping Test or Multi-phase Pilot Test (using in-house personnel)		$2,681.26		$0.00		$0.00	$0.00
2	Air Sparging and/or Vapor Extraction Pilot Test (using in-house personnel)		$2,491.81		$0.00		$0.00	$0.00
3	Monthly O&M Visit		$929.04		$0.00		$0.00	$0.00
4	Monthly Telemetry Allowance (Non RAI)		$60.00		$0.00		$0.00	$0.00
5	RAI Monthly O&M Allowance - Small System		$3,029.90		$0.00		$0.00	$0.00
6	RAI Monthly O&M Allowance - Medium System		$3,550.80		$0.00		$0.00	$0.00
7	RAI Monthly O&M Allowance - Large System		$4,180.81		$0.00		$0.00	$0.00
8	RAI Supplemental O&M Monthly Allowance - Thermox/Catox Treatment		$519.40		$0.00		$0.00	$0.00
			Section A Subtotals:		**$0.00**		**$0.00**	**$0.00**
Section B: Office Activities, Part I								
1	Proposal Preparation		$584.88	1	$584.88		$0.00	$584.88
2	File Review		$636.20		$0.00		$0.00	$0.00
3	Permits		$796.95		$0.00		$0.00	$0.00
4	Site Health & Safety Plan		$372.81		$0.00		$0.00	$0.00
5	Notice of Discovery of Contamination Package (Initial or TPOC)		$295.27		$0.00		$0.00	$0.00
			Section B Subtotals:		**$584.88**		**$0.00**	**$584.88**
Section C: Field Activities								
1	Mobilization (2 person)		$884.62	3.0	$2,653.86		$0.00	$2,653.86
2	Mobilization (1 person)		$494.33	2.0	$988.66		$0.00	$988.66
3	Drilling Setup (2 person)		$264.19		$0.00		$0.00	$0.00
4	Drilling Setup (1 person)		$160.79	1	$160.79		$0.00	$160.79
5	SB for Soil Screening or Piezometer Install (≤ 10 ft) (2 person)		$258.21		$0.00		$0.00	$0.00
6	SB for Soil Screening or Piezometer Install (≤ 10 ft) (1 person)		$154.82		$0.00		$0.00	$0.00
7	SB for Soil Screening or Piezometer Install (> 10 ft to ≤ 30 ft) (2 person)		$387.32		$0.00		$0.00	$0.00
8	SB for Soil Screening or Piezometer Install (> 10 ft to ≤ 30 ft) (1 person)		$232.23		$0.00		$0.00	$0.00
9	SB for Soil Screening or Piezometer Install (> 30 ft) (2 person)		$516.42		$0.00		$0.00	$0.00
10	SB for Soil Screening or Piezometer Install (> 30 ft) (1 person)		$309.64		$0.00		$0.00	$0.00
11	Well Install (≤ 20 ft) (2 person)		$528.38		$0.00		$0.00	$0.00
12	Well Install (≤ 20 ft) (1 person)		$321.59		$0.00		$0.00	$0.00
13	Well Install (> 20 ft to ≤ 40 ft) (2 person)		$792.56		$0.00		$0.00	$0.00
14	Well Install (> 20 ft to ≤ 40 ft) (1 person)		$482.38		$0.00		$0.00	$0.00
15	Well Install, double cased (≤ 40 ft) (2 person)		$1,585.13		$0.00		$0.00	$0.00
16	Well Install, double cased (≤ 40 ft) (1 person)		$964.76		$0.00		$0.00	$0.00
17	Recovery or Multi-Phase Well Install (≤ 40 ft) (2 person)		$1,040.08		$0.00		$0.00	$0.00
18	Recovery or Multi-Phase Well Install (≤ 40 ft) (1 person)		$626.51	2	$1,253.02		$0.00	$1,253.02
19	Air Sparging/Injection Well Install (≤ 40 ft) (2 person)		$390.03		$0.00		$0.00	$0.00
20	Air Sparging/Injection Well Install (≤ 40 ft) (1 person)		$234.94		$0.00		$0.00	$0.00
21	Soil VE Well Install (≤ 40 ft) (2 person)		$258.21		$0.00		$0.00	$0.00
22	Soil VE Well Install (≤ 40 ft) (1 person)		$154.82		$0.00		$0.00	$0.00
23	Well or Piezometer Abandonment (1 person)		$107.73		$0.00		$0.00	$0.00
24	Recovery or Multi-phase Well Abandonment (1 person)		$236.75		$0.00		$0.00	$0.00
25	Well Sampling with Water Level (2 person)		$263.77	7	$1,846.39		$0.00	$1,846.39
26	Well Sampling with Water Level (1 person)		$160.38		$0.00		$0.00	$0.00
27	Water Level or Free Product Gauging (1 person)		$24.39		$0.00		$0.00	$0.00
28	Free Product Gauging & Bailing (per well) (1 person)		$126.72		$0.00		$0.00	$0.00
29	Area Survey (2 person)		$1,056.75		$0.00		$0.00	$0.00
30	Area Survey (1 person)		$643.17		$0.00		$0.00	$0.00
			Section C Subtotals:		**$6,902.72**		**$0.00**	**$6,902.72**
Section D: Other Field Work								
1	Other Field Work	Install Labor	$20,987.19		$20,987.19		$0.00	$20,987.19
2	Other Field Work	Startup Labor	$6,242.46		$6,242.46		$0.00	$6,242.46
3	Other Field Work				$0.00		$0.00	$0.00
4	Other Field Work				$0.00		$0.00	$0.00
5	Other Field Work				$0.00		$0.00	$0.00
			Section D Subtotals:		**$27,229.65**		**$0.00**	**$27,229.65**
Section E: Other Equip. Rental Cost(s)								
1	Other Equipment				$0.00		$0.00	$0.00
2	Other Equipment				$0.00		$0.00	$0.00
			Section E Subtotals:		**$0.00**		**$0.00**	**$0.00**

Task Assignment Template

First Event — Construction Drawings, Recovery Well Installation, and System Install

Task Assignment #: 0 | Facility Id #: 000000000 | Site Name: 0 | Date: 09/28/12

Template	Comments / Notes	Allowed Cost	Original: Number of Items	Original: Item Cost	Change: Change Amount	Change: Change Costs	Template Total Cost
Section F: In-house Service Cost(s)							
1 Laboratory				$0.00		$0.00	$0.00
2 Drilling				$0.00		$0.00	$0.00
3 Direct Push				$0.00		$0.00	$0.00
4 Construction				$0.00		$0.00	$0.00
5 Other				$0.00		$0.00	$0.00
		Section F Subtotals:		**$0.00**		**$0.00**	**$0.00**
Section G: Subcontractor Cost(s)	Sub Markup = 10.00%	Unit Cost			Do not include markup		
1 Laboratory (from worksheet)		$1,799.35		$1,979.29		$0.00	$1,979.29
2 Drilling		$2,132.08		$2,345.29		$0.00	$2,345.29
3				$0.00		$0.00	$0.00
4				$0.00		$0.00	$0.00
5				$0.00		$0.00	$0.00
6				$0.00		$0.00	$0.00
7				$0.00		$0.00	$0.00
8				$0.00		$0.00	$0.00
9				$0.00		$0.00	$0.00
10				$0.00		$0.00	$0.00
		Section G Subtotals:		**$4,324.58**		**$0.00**	**$4,324.58**
Section G1: Remedial System Purchase					Do not include markup		
1 Remedial System Costs				$0.00		$0.00	$0.00
2 PAC Remedial System Costs		$33,971.00		$37,368.10		$0.00	$37,368.10
		Remedial System Subtotals:		**$37,368.10**		**$0.00**	**$37,368.10**
Section H: Office Activities, Part II							
1 General / SA Report	Field Work x Multiplier				Field Work =	$0.00	
Field Work Costs (Secs C & D) =	$34,132.37 20%	$6,826.47		$0.00		$0.00	$0.00
2 Letter or NPDES Report		$308.00		$0.00		$0.00	$0.00
3 O&M Quarterly Report		$1,795.41		$0.00		$0.00	$0.00
4 O&M Annual Report		$3,312.95		$0.00		$0.00	$0.00
5 Pilot Test Plan		$796.67		$0.00		$0.00	$0.00
6 Pilot Test Report		$1,391.37		$0.00		$0.00	$0.00
7 Level 1 LSRAP or RAP Modification		$1,528.63		$0.00		$0.00	$0.00
8 Level 2 LSRAP or RAP Modification		$2,992.72		$0.00		$0.00	$0.00
9 Level 3 LSRAP or RAP Modification		$5,309.45		$0.00		$0.00	$0.00
10 Level 4 LSRAP or RAP Modification		$8,770.31		$0.00		$0.00	$0.00
11 Level 1 Remedial Action Plan		$13,171.60		$0.00		$0.00	$0.00
12 Level 2 Remedial Action Plan		$17,540.62		$0.00		$0.00	$0.00
13 As-built Drawings (P.E. red lined)		$674.13		$0.00		$0.00	$0.00
14 Construction Drawings and Specs		$3,707.61	1	$3,707.61		$0.00	$3,707.61
15 RAC Bid Package Solicitation/Evaluation		$2,091.24		$0.00		$0.00	$0.00
16 RA Startup Report		$2,604.07	1	$2,604.07		$0.00	$2,604.07
17 Soil Source Removal or Site Characterization Screening Report		$1,929.93		$0.00		$0.00	$0.00
18 Natural Attenuation Plan		$1,178.26		$0.00		$0.00	$0.00
19 Long Term Natural Attenuation Plan		$308.00		$0.00		$0.00	$0.00
20 Remedial Action Interim Report		$578.38		$0.00		$0.00	$0.00
21 General Remedial Action Report		$1,178.26		$0.00		$0.00	$0.00
22 NA or Post RA Monitoring Quarterly Report		$578.38		$0.00		$0.00	$0.00
23 NA or Post RA Monitoring Annual Report		$1,445.04		$0.00		$0.00	$0.00
24 Well Abandonment Report		$266.78		$0.00		$0.00	$0.00
25 Initial Map & Table Generation		$2,032.96		$0.00		$0.00	$0.00
26 Other Report Type (backup spreadsheet)				$0.00		$0.00	$0.00
		Section H Subtotals:		**$6,311.68**		**$0.00**	**$6,311.68**

Deliverables

	Due Date	Deliverable / Documentation
Interim Deliverable		
Final Deliverable Information (Specify only if selected for this event)		
Deliverable #	0	
Deliverable Due	01/00/00	
Period of Service to:		

This Event Template Totals

	Original	Change	Total
Event Total:	$82,721.61	$0.00	$82,721.61
Subtotal (less retainage):	$74,449.45	$0.00	$74,449.45
Retainage: 10%	$8,272.16	$0.00	$8,272.16

Cumulative Work Order Totals (less Retainage)

Invoice	Previous	This Event	Total
# 1-6 Events	n/a	$40,818.16	$40,818.16
# 7 Remedial Systems	n/a	$33,631.29	$33,631.29
# 8 Final Deliverable	n/a	$0.00	$0.00
# 9 Retainage	n/a	$8,272.16	$8,272.16
Work Order Total		$82,721.61	$82,721.61

This Event Template Invoice Totals (less Retainage)

Invoice	Original	Change	Total
#1 1st Event	$40,818.16	$0.00	$40,818.16
#7 Remedial Systems	$33,631.29	$0.00	$33,631.29
#8 Final Deliverable	$0.00	$0.00	$0.00
#9 Retainage	$8,272.16	$0.00	$8,272.16
Event Template Total	$82,721.61	$0.00	$82,721.61

Template-060112-SC.xlt

DRILLING RATE SCHEDULE

Contractor Name: _____

Site Name & Location: _____ **Date:** _____ **FAC ID#:** _____

PROPOSED SCOPE OF WORK:

Install two(2) 4-inch by 8-feet recovery wells

DRILLING	Unit	Unit Rate	Number of Units	Extended Price
Rig Type: Auger_____ Mud Rotary_____ Other_____				
Split Spoon Collection (continuous or 5' intervals) (can be used in conjunction with well installation) (includes decon)				
<50 foot boring depth	per foot	$10.79		$0.00
50 foot to 100 foot boring depth	per foot	$14.03		$0.00
>100 foot boring depth (Multiple quotes required)	per foot	NA		
Borehole Grouting				
4 - inch borehole diameter	per foot	$6.56		$0.00
6 - inch borehole diameter	per foot	$9.57		$0.00
8 - inch borehole diameter	per foot	$12.51		$0.00
1" - 2" Well Installation (includes steamcleaning decon, screen, riser, sand pack, seal and grout)				
<50 foot boring depth	per foot	$25.37		$0.00
50 foot to 100 foot boring depth	per foot	$27.46		$0.00
>100 foot boring depth (Multiple quotes required)	per foot	NA		
4" Well Installation (includes steamcleaning decon, screen, riser, sand pack, seal and grout)				
<50 foot boring depth	per foot	$33.34		$0.00
50 foot to 100 foot boring depth	per foot	$35.67		$0.00
>100 foot boring depth (Multiple quotes required)	per foot	NA		
Recovery Well Diameter: 4" - 6"	per foot	$61.84	16	$989.44
Double Cased Wells				
6" Surface Casing	per foot	$40.10		$0.00
8" Surface Casing	per foot	$53.81		$0.00
Well Completion (includes 30 minute development, bolt down MH w/ cover, concrete pad, locking well cap, and saw/jackhammer prep.)	per well	$188.22	2	$376.44
1"- 2" Well Abandonment (includes grouting)	per foot	$6.32		$0.00
3"- 4" Well Abandonment (includes grouting)	per foot	$8.94		$0.00
5"- 6" Well Abandonment (includes grouting)	per foot	$11.64		$0.00
2' x 2' Well Pad Removal and Patch	each	$88.68		$0.00
MISCELLANEOUS				
Mobilization	roundtrip	$560.78	1	$560.78
Per Diem	per person / per night	$128.71		$0.00
DOT Approved 55-gal Drum	each	$52.71	2	$105.42
Permits (Drilling or abandonment only) (only actual costs are accepted)	each (actual)	$100.00	1	$100.00
Other (specify)				$0.00
Other (specify)				$0.00
Other (specify)				$0.00
Additional Development Time (Requires prior approval)	per hour	$138.84		$0.00
Additional Decontamination Time (Requires prior approval)	per hour	$134.69		$0.00
Standby/Delay/Difficult Access Time (Requires prior approval)	per hour	$198.94		$0.00
			TOTAL PRICE	**$2,132.08**

Days to Complete Scope of Work: _____ **Project No.:** _____

Subcontract Company Name: _____

Subcontract Mailing Address: _____

Signature and Title of Person Submitting Quote: _____ **Date:** _____

DrillingQuoteForm

Task Assignment Template

Task Assignment #: 0
FDEP Facility ID#: 000000000
Site Name: 0
Contractor: 0
FDEP Site Mgr: 0
TA Description:
Date: September 21, 2012

Subtask A: System Installation
Subtask B: Start-up
Subtask C:
Subtask D:
Subtask E:

Labor Rate	Personnel Category		Event Template Totals	A	B	C	D	E
$30.31	MLP		112.0	80.0	32.0	0.0	0.0	0.0
$25.49	ULT		112.0	80.0	32.0	0.0	0.0	0.0
$19.24	MLT		80.0	80.0	0.0	0.0	0.0	0.0
$0.00			0.0	0.0	0.0	0.0	0.0	0.0
$0.00			0.0	0.0	0.0	0.0	0.0	0.0
$0.00			0.0	0.0	0.0	0.0	0.0	0.0
$0.00			0.0	0.0	0.0	0.0	0.0	0.0
$0.00			0.0	0.0	0.0	0.0	0.0	0.0
$0.00			0.0	0.0	0.0	0.0	0.0	0.0
	TOTAL HOURS		304.0	240.0	64.0	0.0	0.0	0.0
	1) Bare Labor Cost		$7,788.80	6,003.20	1,785.60	0.00	0.00	0.00
	2) Project Management (line 1)	15.0%	$1,168.32	900.48	267.84	0.00	0.00	0.00
	3) Indirect, Overhead, G&A, Fee (lines 1 & 2)	194.0%	$17,376.81	13393.14	3983.67	0.00	0.00	0.00
	4) Total Labor Cost		$26,333.93	20,296.82	6,037.11	0.00	0.00	0.00
	5) Equipment Rental		$0.00	0.00	0.00	0.00	0.00	0.00
	6) Other Direct Costs (lines 1 & 2)	10.0%	$895.71	690.37	205.34	0.00	0.00	0.00
	7)		$0.00	0.00	0.00	0.00	0.00	0.00
	8) CONTRACTOR SUBTOTAL		$27,229.64	20,987.19	6,242.46	0.00	0.00	0.00
	9) Per Diem		$0.00	0.00	0.00	0.00	0.00	0.00
	10) Extra Vehicle		$0.00	0.00	0.00	0.00	0.00	0.00
	11) Personal Protection Equipment		$0.00	0.00	0.00	0.00	0.00	0.00
	12) Other Subcontractors		$0.00	0.00	0.00	0.00	0.00	0.00
	13) Sub Handling Fee (line 12)	10.0%	$0.00	0.00	0.00	0.00	0.00	0.00
	14) Equipment Purchase		$0.00	0.00	0.00	0.00	0.00	0.00
	15) Equip Purchase Fee	10.0%	$0.00	0.00	0.00	0.00	0.00	0.00
	16) SUBCONTRACTOR SUBTOTAL		$0.00	0.00	0.00	0.00	0.00	0.00
	17) TOTAL PRICE (less retainage)		$24,506.68	18,888.47	5,618.21	0.00	0.00	0.00
	18) RETAINAGE	10.0%	$2,722.96	2,098.72	624.25	0.00	0.00	0.00
	19) TOTAL PRICE (including retainage)		$27,229.64	20,987.19	6,242.46	0.00	0.00	0.00

(Note: Subtask totals do not automatically populate template)

Template-060112-SC.xlt

State Cleanup Sampling Parameter Table

Task Assignment #: 0 Facility ID # 000000000 Site Name: 0

EVENT 1

	Groundwater Sample Locations	Number of Events	Analytical Parameters (enter number of samples for each method) BTEX + MTBE EPA 8021	BTEX + MTBE EPA 8260	PAHs EPA 8270	PAHs EPA 8310	TRPHs FL-PRO	Lead EPA 6010	VOAs & VOHs EPA 8021	VOAs & VOHs EPA 8260	EDB EPA 504.1	EDB EPA 8011	Chapter 62-770 Table B
1	M-2		1		1		1						
2	MW-5		1		1		1						
3	MW-7		1		1		1						
4	MW-8		1		1		1						
5	MW-10		1		1		1						
6	MW-11		1		1		1						
7	DW-4R		1		1		1						
8													
9													
10													
11													
12													
13													
14													
15													
16													
17													
18													
19													
20													
	No. Samples		7	0	7	0	7	0	0	0	0	0	0
	Cost per Sample		$54.60	$54.60	$116.00	$116.00	$86.45	$13.64	$116.00	$116.00	$50.05	$50.05	$351.57
	Subtotal	$1,799.35	$382.20	$0.00	$812.00	$0.00	$605.15	$0.00	$0.00	$0.00	$0.00	$0.00	$0.00

	Soil /Air Sample Locations	Number of Events	BTEX + MTBE EPA 8021	BTEX + MTBE EPA 8260	PAHs EPA 8270	PAHs EPA 8310	TRPHs FL-PRO	VOHs EPA 8021	VOHs EPA 8260	As, Cd, Cr, Pb EPA 6010	SPLP Extraction EPA 1312	Modified EPA 18	EPA TO-3
1													
2													
3													
4													
5													
6													
7													
	No. Samples		0	0	0	0	0	0	0	0	0	0	0
	Cost per Sample		$60.51	$60.51	$122.84	$122.84	$88.72	$72.80	$72.80	$63.68	$90.99	$113.73	$113.73
	Subtotal	$0.00	$0.00	$0.00	$0.00	$0.00	$0.00	$0.00	$0.00	$0.00	$0.00	$0.00	$0.00

Event 1 Total Lab Cost: $1,799.35

EVENT 2

	Groundwater Sample Locations	Number of Events	Analytical Parameters (enter number of samples for each method) BTEX + MTBE EPA 8021	BTEX + MTBE EPA 8260	PAHs EPA 8270	PAHs EPA 8310	TRPHs FL-PRO	Lead EPA 6010	VOAs & VOHs EPA 8021	VOAs & VOHs EPA 8260	EDB EPA 504.1	EDB EPA 8011	Chapter 62-770 Table B
1	MW-		4		4		4						
2	MW-		4		4		4						
3	MW-		4		4		4						
4	MW-		4		4		4						
5	DW-		4		4		4						
6													
7	effluent		4		4		4						
8													
9													
10													
11													
12													
13													
14													
15													
16													
17													
18													
19													
20													
	No. Samples		24	0	24	0	24	0	0	0	0	0	0
	Cost per Sample		$54.60	$54.60	$116.00	$116.00	$86.45	$13.64	$116.00	$116.00	$50.05	$50.05	$351.57
	Subtotal	$6,169.20	$1,310.40	$0.00	$2,784.00	$0.00	$2,074.80	$0.00	$0.00	$0.00	$0.00	$0.00	$0.00

	Soil /Air Sample Locations	Number of Events	BTEX + MTBE EPA 8021	BTEX + MTBE EPA 8260	PAHs EPA 8270	PAHs EPA 8310	TRPHs FL-PRO	VOHs EPA 8021	VOHs EPA 8260	As, Cd, Cr, Pb EPA 6010	SPLP Extraction EPA 1312	Modified EPA 18	EPA TO-3
1													
2													
3													
4													
5													
6													
7													
	No. Samples		0	0	0	0	0	0	0	0	0	0	0
	Cost per Sample		$60.51	$60.51	$122.84	$122.84	$88.72	$72.80	$72.80	$63.68	$90.99	$113.73	$113.73
	Subtotal	$0.00	$0.00	$0.00	$0.00	$0.00	$0.00	$0.00	$0.00	$0.00	$0.00	$0.00	$0.00

Event 2 Total Lab Cost: $6,169.20

TA TOTAL LAB COST $13,109.55

Template-060112-SC.xlt

Task Assignment Template

Second Event

Task Assignment #: 0
Facility Id #: 000000000
Contractor #: 00000
Date: 09/28/12

FDEP/LP Site Mgr: 0
Site Name: 0
Contractor Name: 0

Cost Share Information
FDEP Share: 100.00%
Applicant/Owner Share: 0.00%
Total: 100.00%

Work Description: Annual O&M Cost

Template	Comments / Notes	Allowed Cost	Original: Number of Items	Original: Item Cost	Change: Change Amount	Change: Change Costs	Template Total Cost
Section A: Packaged Work Scopes							
1 Pumping Test or Multi-phase Pilot Test (using in-house personnel)		$2,681.26		$0.00		$0.00	$0.00
2 Air Sparging and/or Vapor Extraction Pilot Test (using in-house personnel)		$2,491.81		$0.00		$0.00	$0.00
3 Monthly O&M Visit		$929.04	24	$22,296.96		$0.00	$22,296.96
4 Monthly Telemetry Allowance (Non RAI)		$60.00		$0.00		$0.00	$0.00
5 RAI Monthly O&M Allowance - Small System		$3,029.90		$0.00		$0.00	$0.00
6 RAI Monthly O&M Allowance - Medium System		$3,550.80		$0.00		$0.00	$0.00
7 RAI Monthly O&M Allowance - Large System		$4,180.81		$0.00		$0.00	$0.00
8 RAI Supplemental O&M Monthly Allowance - Thermox/Catox Treatment		$519.40		$0.00		$0.00	$0.00
		Section A Subtotals:		**$22,296.96**		**$0.00**	**$22,296.96**
Section B: Office Activities, Part I							
1 Proposal Preparation		$584.88		$0.00		$0.00	$0.00
2 File Review		$636.20		$0.00		$0.00	$0.00
3 Permits		$796.95		$0.00		$0.00	$0.00
4 Site Health & Safety Plan		$372.81		$0.00		$0.00	$0.00
5 Notice of Discovery of Contamination Package (Initial or TPOC)		$295.27		$0.00		$0.00	$0.00
		Section B Subtotals:		**$0.00**		**$0.00**	**$0.00**
Section C: Field Activities							
1 Mobilization (2 person)		$884.62		$0.00		$0.00	$0.00
2 Mobilization (1 person)		$494.33		$0.00		$0.00	$0.00
3 Drilling Setup (2 person)		$264.19		$0.00		$0.00	$0.00
4 Drilling Setup (1 person)		$160.79		$0.00		$0.00	$0.00
5 SB for Soil Screening or Piezometer Install (≤ 10 ft) (2 person)		$258.21		$0.00		$0.00	$0.00
6 SB for Soil Screening or Piezometer Install (≤ 10 ft) (1 person)		$154.82		$0.00		$0.00	$0.00
7 SB for Soil Screening or Piezometer Install (> 10 ft to ≤ 30 ft) (2 person)		$387.32		$0.00		$0.00	$0.00
8 SB for Soil Screening or Piezometer Install (> 10 ft to ≤ 30 ft) (1 person)		$232.23		$0.00		$0.00	$0.00
9 SB for Soil Screening or Piezometer Install (> 30 ft) (2 person)		$516.42		$0.00		$0.00	$0.00
10 SB for Soil Screening or Piezometer Install (> 30 ft) (1 person)		$309.64		$0.00		$0.00	$0.00
11 Well Install (≤ 20 ft) (2 person)		$528.38		$0.00		$0.00	$0.00
12 Well Install (≤ 20 ft) (1 person)		$321.59		$0.00		$0.00	$0.00
13 Well Install (> 20 ft to ≤ 40 ft) (2 person)		$792.56		$0.00		$0.00	$0.00
14 Well Install (> 20 ft to ≤ 40 ft) (1 person)		$482.38		$0.00		$0.00	$0.00
15 Well Install, double cased (≤ 40 ft) (2 person)		$1,585.13		$0.00		$0.00	$0.00
16 Well Install, double cased (≤ 40 ft) (1 person)		$964.76		$0.00		$0.00	$0.00
17 Recovery or Multi-Phase Well Install (≤ 40 ft) (2 person)		$1,040.08		$0.00		$0.00	$0.00
18 Recovery or Multi-Phase Well Install (≤ 40 ft) (1 person)		$626.51		$0.00		$0.00	$0.00
19 Air Sparging/Injection Well Install (≤ 40 ft) (2 person)		$390.03		$0.00		$0.00	$0.00
20 Air Sparging/Injection Well Install (≤ 40 ft) (1 person)		$234.94		$0.00		$0.00	$0.00
21 Soil VE Well Install (≤ 40 ft) (2 person)		$258.21		$0.00		$0.00	$0.00
22 Soil VE Well Install (≤ 40 ft) (1 person)		$154.82		$0.00		$0.00	$0.00
23 Well or Piezometer Abandonment (1 person)		$107.73		$0.00		$0.00	$0.00
24 Recovery or Multi-phase Well Abandonment (1 person)		$236.75		$0.00		$0.00	$0.00
25 Well Sampling with Water Level (2 person)		$263.77	20	$5,275.40		$0.00	$5,275.40
26 Well Sampling with Water Level (1 person)		$160.38		$0.00		$0.00	$0.00
27 Water Level or Free Product Gauging (1 person)		$24.39		$0.00		$0.00	$0.00
28 Free Product Gauging & Bailing (per well) (1 person)		$126.72		$0.00		$0.00	$0.00
29 Area Survey (2 person)		$1,056.75		$0.00		$0.00	$0.00
30 Area Survey (1 person)		$643.17		$0.00		$0.00	$0.00
		Section C Subtotals:		**$5,275.40**		**$0.00**	**$5,275.40**
Section D: Other Field Work							
1 Other Field Work				$0.00		$0.00	$0.00
2 Other Field Work				$0.00		$0.00	$0.00
3 Other Field Work				$0.00		$0.00	$0.00
4 Other Field Work				$0.00		$0.00	$0.00
5 Other Field Work				$0.00		$0.00	$0.00
		Section D Subtotals:		**$0.00**		**$0.00**	**$0.00**
Section E: Other Equip. Rental Cost(s)							
1 Other Equipment				$0.00		$0.00	$0.00
2 Other Equipment				$0.00		$0.00	$0.00
		Section E Subtotals:		**$0.00**		**$0.00**	**$0.00**

Task Assignment Template

Second Event Annual O&M Cost

Task Assignment #: 0 Facility Id #: 000000000 Site Name: 0 Date: 09/28/12

Template	Comments / Notes	Allowed Cost	Original: Number of Items	Original: Item Cost	Change: Change Amount	Change: Change Costs	Template Total Cost
Section F: In-house Service Cost(s)							
1 Laboratory				$0.00		$0.00	$0.00
2 Drilling				$0.00		$0.00	$0.00
3 Direct Push				$0.00		$0.00	$0.00
4 Construction				$0.00		$0.00	$0.00
5 Other				$0.00		$0.00	$0.00
		Section F Subtotals:		**$0.00**		**$0.00**	**$0.00**
Section G: Subcontractor Cost(s)	Sub Markup = 10.00%	Unit Cost			Do not include markup		
1 Laboratory (from worksheet)		$6,169.20		$6,786.12		$0.00	$6,786.12
2 Other (Describe)				$0.00		$0.00	$0.00
3				$0.00		$0.00	$0.00
4				$0.00		$0.00	$0.00
5				$0.00		$0.00	$0.00
6				$0.00		$0.00	$0.00
7				$0.00		$0.00	$0.00
8				$0.00		$0.00	$0.00
9				$0.00		$0.00	$0.00
10				$0.00		$0.00	$0.00
		Section G Subtotals:		**$6,786.12**		**$0.00**	**$6,786.12**
Section G1: Remedial System Purchase					Do not include markup		
1 Remedial System Costs				$0.00		$0.00	$0.00
2 PAC Remedial System Costs	parts and repair 15%	$5,095.65		$5,605.22		$0.00	$5,605.22
		Remedial System Subtotals:		**$5,605.22**		**$0.00**	**$5,605.22**
Section H: Office Activities, Part II	Field Work x Multiplier				Field Work =	$0.00	
1 General / SA Report	Field Work Costs (Secs C & D) = $5,275.40 20%	$1,055.08		$0.00		$0.00	$0.00
2 Letter or NPDES Report		$308.00		$0.00		$0.00	$0.00
3 O&M Quarterly Report		$1,795.41	3	$5,386.23		$0.00	$5,386.23
4 O&M Annual Report		$3,312.95	1	$3,312.95		$0.00	$3,312.95
5 Pilot Test Plan		$796.67		$0.00		$0.00	$0.00
6 Pilot Test Report		$1,391.37		$0.00		$0.00	$0.00
7 Level 1 LSRAP or RAP Modification		$1,528.63		$0.00		$0.00	$0.00
8 Level 2 LSRAP or RAP Modification		$2,992.72		$0.00		$0.00	$0.00
9 Level 3 LSRAP or RAP Modification		$5,309.45		$0.00		$0.00	$0.00
10 Level 4 LSRAP or RAP Modification		$8,770.31		$0.00		$0.00	$0.00
11 Level 1 Remedial Action Plan		$13,171.60		$0.00		$0.00	$0.00
12 Level 2 Remedial Action Plan		$17,540.62		$0.00		$0.00	$0.00
13 As-built Drawings (P.E. red lined)		$674.13		$0.00		$0.00	$0.00
14 Construction Drawings and Specs		$3,707.61		$0.00		$0.00	$0.00
15 RAC Bid Package Solicitation/Evaluation		$2,091.24		$0.00		$0.00	$0.00
16 RA Startup Report		$2,604.07		$0.00		$0.00	$0.00
17 Soil Source Removal or Site Characterization Screening Report		$1,929.93		$0.00		$0.00	$0.00
18 Natural Attenuation Plan		$1,178.26		$0.00		$0.00	$0.00
19 Long Term Natural Attenuation Plan		$308.00		$0.00		$0.00	$0.00
20 Remedial Action Interim Report		$578.38		$0.00		$0.00	$0.00
21 General Remedial Action Report		$1,178.26		$0.00		$0.00	$0.00
22 NA or Post RA Monitoring Quarterly Report		$578.38		$0.00		$0.00	$0.00
23 NA or Post RA Monitoring Annual Report		$1,445.04		$0.00		$0.00	$0.00
24 Well Abandonment Report		$266.78		$0.00		$0.00	$0.00
25 Initial Map & Table Generation		$2,032.96		$0.00		$0.00	$0.00
26 Other Report Type (backup spreadsheet)				$0.00		$0.00	$0.00
		Section H Subtotals:		**$8,699.18**		**$0.00**	**$8,699.18**

Deliverables

	Due Date	Deliverable / Documentation
Interim Deliverable		
Final Deliverable Information (Specify only if selected for this event)		
Deliverable #	0	
Deliverable Due	01/00/00	
Period of Service to:		

This Event Template Totals

	Original	Change	Total
Event Total:	$48,662.88	$0.00	$48,662.88
Subtotal (less retainage):	$43,796.59	$0.00	$43,796.59
Retainage (10%):	$4,866.29	$0.00	$4,866.29

Cumulative Work Order Totals (less Retainage)

Invoice	Previous	This Event	Total
# 1-6 Events	$40,818.16	$38,751.89	$79,570.05
# 7 Remedial Systems	$33,631.29	$5,044.70	$38,675.99
# 8 Final Deliverable	$0.00	$0.00	$0.00
# 9 Retainage	$8,272.16	$4,866.29	$13,138.45
Work Order Total	$82,721.61	$48,662.88	$131,384.49

This Event Template Invoice Totals (less Retainage)

Invoice	Original	Change	Total
# 2 2nd Event	$38,751.89	$0.00	$38,751.89
# 7 Remedial Systems	$5,044.70	$0.00	$5,044.70
# 8 Final Deliverable	$0.00	$0.00	$0.00
# 9 Retainage	$4,866.29	$0.00	$4,866.29
Event Template Total	$48,662.88	$0.00	$48,662.88

Template-060112-SC.xlt

Task Assignment Template

Third Event

Task Assignment #: 0
Facility Id #: 000000000
Contractor #: 00000
Date: 09/28/12

FDEP/LP Site Mgr: 0
Site Name: 0
Contractor Name: 0

Cost Share Information
FDEP Share: 100.00%
Applicant/Owner Share: 0.00%
Total: 100.00%

Work Description: PRAM

	Template	Comments / Notes	Allowed Cost	Original: Number of Items	Original: Item Cost	Change: Change Amount	Change: Change Costs	Template Total Cost
Section A: Packaged Work Scopes								
1	Pumping Test or Multi-phase Pilot Test (using in-house personnel)		$2,681.26		$0.00		$0.00	$0.00
2	Air Sparging and/or Vapor Extraction Pilot Test (using in-house personnel)		$2,491.81		$0.00		$0.00	$0.00
3	Monthly O&M Visit		$929.04		$0.00		$0.00	$0.00
4	Monthly Telemetry Allowance (Non RAI)		$60.00		$0.00		$0.00	$0.00
5	RAI Monthly O&M Allowance - Small System		$3,029.90		$0.00		$0.00	$0.00
6	RAI Monthly O&M Allowance - Medium System		$3,550.80		$0.00		$0.00	$0.00
7	RAI Monthly O&M Allowance - Large System		$4,180.81		$0.00		$0.00	$0.00
8	RAI Supplemental O&M Monthly Allowance - Thermox/Catox Treatment		$519.40		$0.00		$0.00	$0.00
			Section A Subtotals:		$0.00		$0.00	$0.00
Section B: Office Activities, Part I								
1	Proposal Preparation		$584.88		$0.00		$0.00	$0.00
2	File Review		$636.20		$0.00		$0.00	$0.00
3	Permits		$796.95		$0.00		$0.00	$0.00
4	Site Health & Safety Plan		$372.81		$0.00		$0.00	$0.00
5	Notice of Discovery of Contamination Package (Initial or TPOC)		$295.27		$0.00		$0.00	$0.00
			Section B Subtotals:		$0.00		$0.00	$0.00
Section C: Field Activities								
1	Mobilization (2 person)		$884.62	4.0	$3,538.48		$0.00	$3,538.48
2	Mobilization (1 person)		$494.33		$0.00		$0.00	$0.00
3	Drilling Setup (2 person)		$264.19		$0.00		$0.00	$0.00
4	Drilling Setup (1 person)		$160.79		$0.00		$0.00	$0.00
5	SB for Soil Screening or Piezometer Install (≤ 10 ft) (2 person)		$258.21		$0.00		$0.00	$0.00
6	SB for Soil Screening or Piezometer Install (≤ 10 ft) (1 person)		$154.82		$0.00		$0.00	$0.00
7	SB for Soil Screening or Piezometer Install (> 10 ft to ≤ 30 ft) (2 person)		$387.32		$0.00		$0.00	$0.00
8	SB for Soil Screening or Piezometer Install (> 10 ft to ≤ 30 ft) (1 person)		$232.23		$0.00		$0.00	$0.00
9	SB for Soil Screening or Piezometer Install (> 30 ft) (2 person)		$516.42		$0.00		$0.00	$0.00
10	SB for Soil Screening or Piezometer Install (> 30 ft) (1 person)		$309.64		$0.00		$0.00	$0.00
11	Well Install (≤ 20 ft) (2 person)		$528.38		$0.00		$0.00	$0.00
12	Well Install (≤ 20 ft) (1 person)		$321.59		$0.00		$0.00	$0.00
13	Well Install (> 20 ft to ≤ 40 ft) (2 person)		$792.56		$0.00		$0.00	$0.00
14	Well Install (> 20 ft to ≤ 40 ft) (1 person)		$482.38		$0.00		$0.00	$0.00
15	Well Install, double cased (≤ 40 ft) (2 person)		$1,585.13		$0.00		$0.00	$0.00
16	Well Install, double cased (≤ 40 ft) (1 person)		$964.76		$0.00		$0.00	$0.00
17	Recovery or Multi-Phase Well Install (≤ 40 ft) (2 person)		$1,040.08		$0.00		$0.00	$0.00
18	Recovery or Multi-Phase Well Install (≤ 40 ft) (1 person)		$626.51		$0.00		$0.00	$0.00
19	Air Sparging/Injection Well Install (≤ 40 ft) (2 person)		$390.03		$0.00		$0.00	$0.00
20	Air Sparging/Injection Well Install (≤ 40 ft) (1 person)		$234.94		$0.00		$0.00	$0.00
21	Soil VE Well Install (≤ 40 ft) (2 person)		$258.21		$0.00		$0.00	$0.00
22	Soil VE Well Install (≤ 40 ft) (1 person)		$154.82		$0.00		$0.00	$0.00
23	Well or Piezometer Abandonment (1 person)		$107.73	18	$1,939.14		$0.00	$1,939.14
24	Recovery or Multi-phase Well Abandonment (1 person)		$236.75	4	$947.00		$0.00	$947.00
25	Well Sampling with Water Level (2 person)		$263.77	20	$5,275.40		$0.00	$5,275.40
26	Well Sampling with Water Level (1 person)		$160.38		$0.00		$0.00	$0.00
27	Water Level or Free Product Gauging (1 person)		$24.39		$0.00		$0.00	$0.00
28	Free Product Gauging & Bailing (per well) (1 person)		$126.72		$0.00		$0.00	$0.00
29	Area Survey (2 person)		$1,056.75		$0.00		$0.00	$0.00
30	Area Survey (1 person)		$643.17		$0.00		$0.00	$0.00
			Section C Subtotals:		$11,700.02		$0.00	$11,700.02
Section D: Other Field Work								
1	Other Field Work				$0.00		$0.00	$0.00
2	Other Field Work				$0.00		$0.00	$0.00
3	Other Field Work				$0.00		$0.00	$0.00
4	Other Field Work				$0.00		$0.00	$0.00
5	Other Field Work				$0.00		$0.00	$0.00
			Section D Subtotals:		$0.00		$0.00	$0.00
Section E: Other Equip. Rental Cost(s)								
1	Other Equipment				$0.00		$0.00	$0.00
2	Other Equipment				$0.00		$0.00	$0.00
			Section E Subtotals:		$0.00		$0.00	$0.00

Task Assignment Template

Third Event PRAM

Task Assignment #: **0** Facility Id #: **000000000** Site Name: **0** Date: **09/28/12**

Template	Comments / Notes	Allowed Cost	Original: Number of Items	Original: Item Cost	Change: Change Amount	Change: Change Costs	Template Total Cost
Section F: In-house Service Cost(s)							
1 Laboratory				$0.00		$0.00	$0.00
2 Drilling				$0.00		$0.00	$0.00
3 Direct Push				$0.00		$0.00	$0.00
4 Construction				$0.00		$0.00	$0.00
5 Other				$0.00		$0.00	$0.00
		Section F Subtotals:		**$0.00**		**$0.00**	**$0.00**
Section G: Subcontractor Cost(s)	Sub Markup = 10.00%	Unit Cost			Do not include markup		
1 Laboratory (from worksheet)		$5,141.00		$5,655.10		$0.00	$5,655.10
2				$0.00		$0.00	$0.00
3				$0.00		$0.00	$0.00
4				$0.00		$0.00	$0.00
5				$0.00		$0.00	$0.00
6				$0.00		$0.00	$0.00
7				$0.00		$0.00	$0.00
8				$0.00		$0.00	$0.00
9				$0.00		$0.00	$0.00
10				$0.00		$0.00	$0.00
		Section G Subtotals:		**$5,655.10**		**$0.00**	**$5,655.10**
Section G1: Remedial System Purchase					Do not include markup		
1 Remedial System Costs				$0.00		$0.00	$0.00
2 PAC Remedial System Costs				$0.00		$0.00	$0.00
		Remedial System Subtotals:		**$0.00**		**$0.00**	**$0.00**
Section H: Office Activities, Part II							
1 General / SA Report	Field Work x Multiplier				Field Work =	$0.00	
Field Work Costs (Secs C & D) =	$11,700.02 20%	$2,340.00		$0.00		$0.00	$0.00
2 Letter or NPDES Report		$308.00		$0.00		$0.00	$0.00
3 O&M Quarterly Report		$1,795.41		$0.00		$0.00	$0.00
4 O&M Annual Report		$3,312.95		$0.00		$0.00	$0.00
5 Pilot Test Plan		$796.67		$0.00		$0.00	$0.00
6 Pilot Test Report		$1,391.37		$0.00		$0.00	$0.00
7 Level 1 LSRAP or RAP Modification		$1,528.63		$0.00		$0.00	$0.00
8 Level 2 LSRAP or RAP Modification		$2,992.72		$0.00		$0.00	$0.00
9 Level 3 LSRAP or RAP Modification		$5,309.45		$0.00		$0.00	$0.00
10 Level 4 LSRAP or RAP Modification		$8,770.31		$0.00		$0.00	$0.00
11 Level 1 Remedial Action Plan		$13,171.60		$0.00		$0.00	$0.00
12 Level 2 Remedial Action Plan		$17,540.62		$0.00		$0.00	$0.00
13 As-built Drawings (P.E. red lined)		$674.13		$0.00		$0.00	$0.00
14 Construction Drawings and Specs		$3,707.61		$0.00		$0.00	$0.00
15 RAC Bid Package Solicitation/Evaluation		$2,091.24		$0.00		$0.00	$0.00
16 RA Startup Report		$2,604.07		$0.00		$0.00	$0.00
17 Soil Source Removal or Site Characterization Screening Report		$1,929.93		$0.00		$0.00	$0.00
18 Natural Attenuation Plan		$1,178.26		$0.00		$0.00	$0.00
19 Long Term Natural Attenuation Plan		$308.00		$0.00		$0.00	$0.00
20 Remedial Action Interim Report		$578.38		$0.00		$0.00	$0.00
21 General Remedial Action Report		$1,178.26		$0.00		$0.00	$0.00
22 NA or Post RA Monitoring Quarterly Report		$578.38	3	$1,735.14		$0.00	$1,735.14
23 NA or Post RA Monitoring Annual Report		$1,445.04	1	$1,445.04		$0.00	$1,445.04
24 Well Abandonment Report		$266.78	1	$266.78		$0.00	$266.78
25 Initial Map & Table Generation		$2,032.96		$0.00		$0.00	$0.00
26 Other Report Type (backup spreadsheet)				$0.00		$0.00	$0.00
		Section H Subtotals:		**$3,446.96**		**$0.00**	**$3,446.96**

Deliverables

	Due Date	Deliverable / Documentation
Interim Deliverable		
Final Deliverable Information (Specify only if selected for this event)		
Deliverable #	0	
Deliverable Due	01/00/00	
Period of Service to:		

This Event Template Totals

	Original	Change	Total
Event Total:	$20,802.08	$0.00	$20,802.08
Subtotal (less retainage):	$18,721.87	$0.00	$18,721.87
Retainage (10%):	$2,080.21	$0.00	$2,080.21

Cumulative Work Order Totals (less Retainage)

Invoice	Previous	This Event	Total
# 1-6 Events	$79,570.05	$18,721.87	$98,291.92
# 7 Remedial Systems	$38,675.99	$0.00	$38,675.99
# 8 Final Deliverable	$0.00	$0.00	$0.00
# 9 Retainage	$13,138.45	$2,080.21	$15,218.66
Work Order Total	$131,384.49	$20,802.08	$152,186.57

This Event Template Invoice Totals (less Retainage)

Invoice	Original	Change	Total
# 3 3rd Event	$18,721.87	$0.00	$18,721.87
# 7 Remedial Systems	$0.00	$0.00	$0.00
# 8 Final Deliverable	$0.00	$0.00	$0.00
# 9 Retainage	$2,080.21	$0.00	$2,080.21
Event Template Total	$20,802.08	$0.00	$20,802.08

Template-060112-SC.xlt

State Cleanup Sampling Parameter Table

Task Assignment #: 0 Facility ID # 000000000 Site Name: 0

EVENT 3

	Groundwater Sample Locations	Number of Events	Analytical Parameters (enter number of samples for each method) BTEX + MTBE EPA 8021	BTEX + MTBE EPA 8260	PAHs EPA 8270	PAHs EPA 8310	TRPHs FL-PRO	Lead EPA 6010	VOAs & VOHs EPA 8021	VOAs & VOHs EPA 8260	EDB EPA 504.1	EDB EPA 8011	Chapter 62-770 Table B
1	MW-		4		4		4						
2	MW-		4		4		4						
3	MW-		4		4		4						
4	MW-		4		4		4						
5	DW-		4		4		4						
6													
7													
8													
9													
10													
11													
12													
13													
14													
15													
16													
17													
18													
19													
20													
	No. Samples		20	0	20	0	20	0	0	0	0	0	0
	Cost per Sample		$54.60	$54.60	$116.00	$116.00	$86.45	$13.64	$116.00	$116.00	$50.05	$50.05	$351.57
	Subtotal	$5,141.00	$1,092.00	$0.00	$2,320.00	$0.00	$1,729.00	$0.00	$0.00	$0.00	$0.00	$0.00	$0.00

	Soil /Air Sample Locations	Number of Events	BTEX + MTBE EPA 8021	BTEX + MTBE EPA 8260	PAHs EPA 8270	PAHs EPA 8310	TRPHs FL-PRO	VOHs EPA 8021	VOHs EPA 8260	As, Cd, Cr, Pb EPA 6010	SPLP Extraction EPA 1312	Modified EPA 18	EPA TO-3
1													
2													
3													
4													
5													
6													
7													
	No. Samples		0	0	0	0	0	0	0	0	0	0	0
	Cost per Sample		$60.51	$60.51	$122.84	$122.84	$88.72	$72.80	$72.80	$63.68	$90.99	$113.73	$113.73
	Subtotal	$0.00	$0.00	$0.00	$0.00	$0.00	$0.00	$0.00	$0.00	$0.00	$0.00	$0.00	$0.00

Event 3 Total Lab Cost: $5,141.00

EVENT 4

	Groundwater Sample Locations	Number of Events	Analytical Parameters (enter number of samples for each method) BTEX + MTBE EPA 8021	BTEX + MTBE EPA 8260	PAHs EPA 8270	PAHs EPA 8310	TRPHs FL-PRO	Lead EPA 6010	VOAs & VOHs EPA 8021	VOAs & VOHs EPA 8260	EDB EPA 504.1	EDB EPA 8011	Chapter 62-770 Table B
1													
2													
3													
4													
5													
6													
7													
8													
9													
10													
11													
12													
13													
14													
15													
16													
17													
18													
19													
20													
	No. Samples		0	0	0	0	0	0	0	0	0	0	0
	Cost per Sample		$54.60	$54.60	$116.00	$116.00	$86.45	$13.64	$116.00	$116.00	$50.05	$50.05	$351.57
	Subtotal	$0.00	$0.00	$0.00	$0.00	$0.00	$0.00	$0.00	$0.00	$0.00	$0.00	$0.00	$0.00

	Soil /Air Sample Locations	Number of Events	BTEX + MTBE EPA 8021	BTEX + MTBE EPA 8260	PAHs EPA 8270	PAHs EPA 8310	TRPHs FL-PRO	VOHs EPA 8021	VOHs EPA 8260	As, Cd, Cr, Pb EPA 6010	SPLP Extraction EPA 1312	Modified EPA 18	EPA TO-3
1													
2													
3													
4													
5													
6													
7													
	No. Samples		0	0	0	0	0	0	0	0	0	0	0
	Cost per Sample		$60.51	$60.51	$122.84	$122.84	$88.72	$72.80	$72.80	$63.68	$90.99	$113.73	$113.73
	Subtotal	$0.00	$0.00	$0.00	$0.00	$0.00	$0.00	$0.00	$0.00	$0.00	$0.00	$0.00	$0.00

Event 4 Total Lab Cost: $0.00

TA TOTAL LAB COST $13,109.55

Template-060112-SC.xlt

DRILLING RATE SCHEDULE

Contractor Name: _____

Site Name & Location: _____ **Date:** _____ **FAC ID#:** _____

PROPOSED SCOPE OF WORK:

Abandon 18 Monitor Wells and 4 recovery Wells

DRILLING	Unit	Unit Rate	Number of Units	Extended Price
Rig Type: Auger ____ Mud Rotary____ Other_____				
Split Spoon Collection (continuous or 5' intervals) (can be used in conjunction with well installation) (includes decon)				
<50 foot boring depth	per foot	$10.79		$0.00
50 foot to 100 foot boring depth	per foot	$14.03		$0.00
>100 foot boring depth (Multiple quotes required)	per foot	NA		
Borehole Grouting				
4 - inch borehole diameter	per foot	$6.56		$0.00
6 - inch borehole diameter	per foot	$9.57		$0.00
8 - inch borehole diameter	per foot	$12.51		$0.00
1" - 2" Well Installation (includes steamcleaning decon, screen, riser, sand pack, seal and grout)				
<50 foot boring depth	per foot	$25.37		$0.00
50 foot to 100 foot boring depth	per foot	$27.46		$0.00
>100 foot boring depth (Multiple quotes required)	per foot	NA		
4" Well Installation (includes steamcleaning decon, screen, riser, sand pack, seal and grout)				
<50 foot boring depth	per foot	$33.34		$0.00
50 foot to 100 foot boring depth	per foot	$35.67		$0.00
>100 foot boring depth (Multiple quotes required)	per foot	NA		
Recovery Well Diameter: 4" - 6"	per foot	$61.84		$0.00
Double Cased Wells				
6" Surface Casing	per foot	$40.10		$0.00
8" Surface Casing	per foot	$53.81		$0.00
Well Completion (includes 30 minute development, bolt down MH w/ cover, concrete pad, locking well cap, and saw/jackhammer prep.)	per well	$188.22		$0.00
1"- 2" Well Abandonment (includes grouting)	per foot	$6.32	351	$2,215.16
3"- 4" Well Abandonment (includes grouting)	per foot	$8.94	40	$357.60
5"- 6" Well Abandonment (includes grouting)	per foot	$11.64		$0.00
2' x 2' Well Pad Removal and Patch	each	$88.68		$0.00
MISCELLANEOUS				
Mobilization	roundtrip	$560.78	1	$560.78
Per Diem	per person / per night	$128.71		$0.00
DOT Approved 55-gal Drum	each	$52.71		$0.00
Permits (Drilling or abandonment only) (only actual costs are accepted)	each (actual)	$100.00		$0.00
Other (specify)				$0.00
Other (specify)				$0.00
Other (specify)				$0.00
Additional Development Time (Requires prior approval)	per hour	$138.84		$0.00
Additional Decontamination Time (Requires prior approval)	per hour	$134.69		$0.00
Standby/Delay/Difficult Access Time (Requires prior approval)	per hour	$198.94		$0.00
			TOTAL PRICE	**$3,133.54**

Days to Complete Scope of Work: _____ **Project No.:** _____

Subcontract Company Name: _____

Subcontract Mailing Address: _____

Signature and Title of Person Submitting Quote: _____ **Date:** _____

FLORIDA DEPARTMENT OF Environmental Protection

Bob Martinez Center
2600 Blair Stone Road
Tallahassee, FL 32399-2400

Ron DeSantis
Governor

Jeanette Nuñez
Lt. Governor

Shawn Hamilton
Secretary

June 1, 2022

Sent via email to: mark.faulkner@bhcpns.org

Mr. Mark Faulkner
Baptist Hospital, Inc.
1000 W Moreno St
Pensacola, FL 32501

Subject: **Conditional Site Rehabilitation Completion Order (CSRCO)**
Baptist Hospital
1000 West Moreno Street
Pensacola, Escambia County
FDEP Facility ID# 178626031
OGC Case No. 21-0290
Parcel Identification Number 000S009050001058
Discharge Date: October 19, 2009 (Non-program)
Discharge Score: 64

Dear Mr. Faulkner:

The Petroleum Restoration Program of the Florida Department of Environmental Protection (DEP or Department) has reviewed the Supplemental Site Assessment Report that includes a Conditional No Further Action (NFA) Proposal (Conditional NFA Proposal), dated May 2, 2017, for Baptist Hospital, for the petroleum discharge. Maps showing the location of Baptist Hospital and the location of the "contaminated site" (i.e., contaminant plume) for which this Order is being issued are attached as Exhibits 1 and 2 and are incorporated by reference herein. Failure to comply with the provisions of this Order is a violation of section 376.302, Florida Statutes (F.S.). The contaminated site includes the following parcels or parts of parcels: 1000 W Moreno St., Pensacola, Florida 32501, Parcel ID 000S009050001058.

The contamination, which resulted from a discharge that was discovered on October 19, 2009, consisted of petroleum and petroleum products. The discharge resulted from a leak in the fuel piping associated with underground storage tanks. The Conditional NFA Proposal is supported by earlier submittals, prepared pursuant to the requirements of Chapter 62-780, Florida Administrative Code (F.A.C.), which can be found in DEP document repository, Oculus at https://depedms.dep.state.fl.us/Oculus/servlet/hitlist?action=sort

Based on the documentation submitted with the Conditional NFA Proposal and other documents, DEP has reasonable assurance that the criteria in Chapter 62-780, have been met, including the commitments set forth in the technical submittals with respect to the establishment and use and recordation of institutional controls. The documents attached as Exhibit 4 for contaminants remaining at the contaminated site, in conjunction with appropriate institutional controls, detail the controls and conditions for the contaminated site. Contaminants remaining at the contaminated site are limited to groundwater. Therefore, you have satisfied the site rehabilitation requirements for the contaminated site and are released from any further obligation to conduct site rehabilitation at the contaminated site, except as set forth below. See attached table (Exhibit 3), incorporated by reference herein, which includes information regarding the contaminants; affected media; and applicable cleanup target levels established for the contaminated site that is the subject of this Order.

The following, including this Order, establish the institutional controls for the contaminated site and any change to the risk of exposure to any contamination or destabilization of any groundwater contamination that results from either failing to comply with the institutional controls or any change, amendment, revocation, or repeal of the institutional controls will result in the revocation of this Order.

Declaration of Restrictive Covenant (DRC). A DRC was recorded by Baptist Hospital, Inc., on January 10, 2022, in Official Record Book/Instrument# 8704, Page 939, Public Records of Escambia County, Florida, and is attached and incorporated by reference as Exhibit 4. Any current or future real property owner of the contaminated site must comply with the provisions contained within the DRC, (attached) recorded or otherwise established prior to the execution of this Order.

Dewatering. DEP will rely on Rule 62-621.300, F.A.C., and the guidance incorporated therein to ensure that no exposure to contaminated groundwater resulting in risk to human health, public safety or the environment will occur due to dewatering activities on the contaminated site. DEP Rule 62-621.300, F.A.C., requires a permit when conducting dewatering in the area of a contaminated site. Any person intending to conduct dewatering within the contaminated site must submit to DEP DWM a dewatering plan signed and sealed by a Florida-registered professional engineer or Florida-registered professional geologist that ensures the appropriate handling, treatment, and disposal of any extracted groundwater that may be contaminated to avoid adversely impacting or increasing the potential for exposure to contaminants resulting in risk to human health, public safety or the environment. The plan must include the location(s) of the dewatering activity and the effluent disposal area(s) relative to known areas of groundwater contamination, proposed flow rate, duration, volume, estimated drawdown, (based upon design calculations), a technical evaluation demonstrating that the dewatering will not cause the migration of contamination and procedures for proper characterization, treatment, handling and disposal of any contaminated groundwater that may be encountered during dewatering. DEP DWM will keep the plan in the site file as

documentation of site conditions and will rely on this professional certification for demonstrating compliance with this restriction. The PRSR is advised that other federal, state, or local laws and regulations may apply to this activity. A copy of all permits obtained for the implementation of dewatering must be provided along with the plan submitted to FDEP's DWM. Unless it is demonstrated that the cleanup criteria under Subsection 62-780.680(1), F.A.C., have been achieved, DEP, in addition to other remedies available at law, may institute proceedings to revoke this Order and require the resumption of site rehabilitation activities if any dewatering activities are commenced without submittal of such a plan. See attached and incorporated by reference Exhibit 4.

Stormwater features. DEP will rely on a plan signed and sealed by a Florida-registered professional engineer or Florida-registered professional geologist to construct new or modify existing stormwater features to ensure that there is no exposure to contaminated groundwater entering into new or expanded stormwater features resulting in risk to human health, public safety or the environment due to the contaminated site. The plan must include the feature location, construction and design specifications relative to known areas of soil and groundwater contamination, and a technical evaluation (including calculations, fate and transport modeling, as applicable) to demonstrate that the new stormwater facilities will not cause the migration of contamination. The plan shall also outline the procedures for proper characterization, handling and disposal of any contaminated media that may be encountered during construction. DEP DWM will keep the plan in the site file as documentation of site conditions and will rely on this professional certification for demonstrating compliance with this restriction. The PRSR is advised that other federal, state, or local laws and regulations may apply to this activity. A copy of all permits obtained for the implementation of dewatering must be provided along with the plan submitted to FDEP's DWM. Construction of stormwater swales, stormwater detention or retention features, or ditches on the contaminated site subject to these restrictions could destabilize the groundwater plume or increase potential for exposure to contaminants resulting in risk to human health, public safety, or the environment. For this reason, parties seeking to construct stormwater features on the contaminated site subject to these restrictions must submit the above plan to DEP in addition to obtaining any authorizations that may be required by DEP's Division of Water Resource Management, the Water Management District or other federal, state, or local laws and regulations that may apply to this activity. Unless it is demonstrated that the cleanup criteria under Subsection 62-780.680(1), F.A.C., have been achieved, DEP, in addition to other remedies available at law, may institute proceedings to revoke this Order and require the resumption of site rehabilitation activities if any such stormwater features are constructed or commenced without submittal of such a plan. See attached and incorporated by reference Exhibit 4.

Removal of controls. Where the institutional control is a restrictive covenant, if the current or future real property owner of the contaminated site proposes to remove it, the real property owner shall obtain prior written approval from DEP. For all types of

institutional controls, the removal of the controls shall be accompanied by the immediate resumption of site rehabilitation or implementation of other approved controls, unless it is demonstrated to DEP that the criteria of Subsection 62-780.680(1), F.A.C., are met.

Well abandonment. Within 60 days of receipt of this Order, Baptist Hospital, Inc., is required to properly plug and abandon all monitoring wells, injection wells, extraction wells and sparge wells unless these wells are otherwise required for compliance with a local ordinance, a DEP rule or another cleanup. The wells must be plugged and abandoned in accordance with the requirements of Subsection 62-532.500(5), F.A.C. A Well Plugging Report shall be submitted to DEP within 30 days of well plugging.

Future owners and users of the contaminated site should be made aware of the existence and contents of this Order. Additionally, information about the contaminated site will be maintained on the Institutional Controls Registry at https://floridadep.gov/waste/waste/content/institutional-controls-registry-guidance

Further, in accordance with Section 376.30701(4), F.S., upon completion of site rehabilitation, additional site rehabilitation is not required unless it is demonstrated that:

(a) Fraud was committed in demonstrating site conditions or completion of site rehabilitation;

(b) New information confirms the existence of an area of previously unknown contamination which exceeds the site-specific rehabilitation levels established in accordance with Section 376.30701(2), F.S., or which otherwise poses the threat of real and substantial harm to public health, safety, or the environment;

(c) The remediation efforts failed to achieve the site rehabilitation criteria established under this section;

(d) The level of risk is increased beyond the acceptable risk established under Section 376.30701(2), F.S., due to substantial changes in exposure conditions, such as a change in land use from nonresidential to residential use. Any person who changes the land use of the site, thereby causing the level of risk to increase beyond the acceptable risk level, may be required by DEP to undertake additional remediation measures to ensure that human health, public safety, and the environment are protected consistent with Section 376.30701, F.S.; or

(e) A new discharge of pollutants or hazardous substances occurs at the site subsequent to the issuance of this Order.

NOTICE OF RIGHTS

This action is final and effective on the date filed with the Clerk of the Department unless a petition for an administrative hearing is timely filed under Sections 120.569 and 120.57, F.S., before the deadline for filing a petition. On the filing of a timely and sufficient petition, this action will not be final and effective until a subsequent order of the Department. Because the administrative hearing process is designed to formulate final agency action, the subsequent order may modify or take a different position than this action.

Petition for Administrative Hearing

A person whose substantial interests are affected by the Department's action may petition for an administrative proceeding (hearing) under Sections 120.569 and 120.57, F.S. Pursuant to Rules 28-106.201 and 28-106.301, F.A.C., a petition for an administrative hearing must contain the following information:

(a) The name and address of each agency affected and each agency's file or identification number, if known;
(b) The name, address, any e-mail address, any facsimile number, and telephone number of the petitioner, if the petitioner is not represented by an attorney or a qualified representative; the name, address, and telephone number of the petitioner's representative, if any, which shall be the address for service purposes during the course of the proceeding; and an explanation of how the petitioner's substantial interests will be affected by the agency determination;
(c) A statement of when and how the petitioner received notice of the agency decision;
(d) A statement of all disputed issues of material fact. If there are none, the petition must so indicate;
(e) A concise statement of the ultimate facts alleged, including the specific facts that the petitioner contends warrant reversal or modification of the agency's proposed action;
(f) A statement of the specific rules or statutes that the petitioner contends require reversal or modification of the agency's proposed action, including an explanation of how the alleged facts relate to the specific rules or statutes; and
(g) A statement of the relief sought by the petitioner, stating precisely the action that the petitioner wishes the agency to take with respect to the agency's proposed action.

The petition must be filed (received by the Clerk) in the Office of General Counsel of the Department at 3900 Commonwealth Boulevard, Mail Station 35, Tallahassee, Florida 32399-3000, or via electronic correspondence at Agency_Clerk@FloridaDEP.gov. Also, a copy of the petition shall be mailed to the addressee of this order at the address indicated above at the time of filing.

Time Period for Filing a Petition

In accordance with Rule 62-110.106(3), F.A.C., petitions for an administrative hearing by the addressee of this order must be filed within **21** days of receipt of this written notice. Petitions filed by any persons other than the addressee of this order must be filed within **21** days of publication of the notice or within **21** days of receipt of the written notice, whichever occurs first.

The failure to file a petition within the appropriate time period shall constitute a waiver of that person's right to request an administrative determination (hearing) under Sections 120.569 and 120.57, F.S., or to intervene in this proceeding and participate as a party to it. Any subsequent intervention (in a proceeding initiated by another party) will be only at the discretion of the presiding officer upon the filing of a motion in compliance with Rule 28-106.205, F.A.C. If you do not publish notice of this action, this waiver may not apply to persons who have not received a clear point of entry.

Extension of Time

Under Rule 62-110.106(4), F.A.C., a person whose substantial interests are affected by the Department's action may also request an extension of time to file a petition for an administrative hearing. The Department may, for good cause shown, grant the request for an extension of time. Requests for extension of time must be filed with the Office of General Counsel of the Department at 3900 Commonwealth Boulevard, Mail Station 35, Tallahassee, Florida 32399-3000, or via electronic correspondence at Agency_Clerk@FloridaDEP.gov, before the deadline for filing a petition for an administrative hearing. A timely request for extension of time shall toll the running of the time period for filing a petition until the request is acted upon.

Mediation

Mediation is not available in this proceeding.

Judicial Review

Once this decision becomes final, any party to this action has the right to seek judicial review pursuant to Section 120.68, F.S., by filing a Notice of Appeal pursuant to Florida Rules of Appellate Procedure 9.110 and 9.190 with the Clerk of the Department in the Office of General Counsel (Station #35, 3900 Commonwealth Boulevard, Tallahassee, Florida 32399-3000) and by filing a copy of the Notice of Appeal accompanied by the applicable filing fees with the appropriate district court of appeal. The notice must be filed within 30 days from the date this action is filed with the Clerk of the Department.

Questions

Any questions regarding DEP's review of your Conditional NFA Proposal should be directed to Robert Jake Gallman at 850-595-6700 extension 2056 or Robert.gallman@flhealth.gov. Questions regarding legal issues should be referred to DEP Office of General Counsel at 850-245-2242. Contact with any of the above does not constitute a petition for administrative hearing or request for an extension of time to file a petition for administrative hearing.

EXECUTION AND CLERKING

Executed in Tallahassee, Florida.
STATE OF FLORIDA DEPARTMENT OF ENVIRONMENTAL PROTECTION

Ken Busen
Digitally signed by Ken Busen
Date: 2022.06.01 13:04:39 -04'00'

Natasha Lampkin
Program Administrator
Petroleum Restoration Program

Enclosures (Exhibits 1, 2, 3 and 4)

CERTIFICATE OF SERVICE

The undersigned duly designated deputy clerk hereby certifies that this document and all attachments were sent on the filing date below to the following listed persons:

ec: Baptist Hospital, Inc., - Liz Callahan, Liz.Callahan@bhcpns.org
Baptist Hospital, Inc., - Jessica Andrade, jessica.andrade@bhcpns.org
City of Pensacola – Charles Peppler, CPeppler@cityofpensacola.com
Emerald Coast Utilities Authority – Robert Beasley, robert@lawpensacola.com
Escambia County – Alison Rogers, legal@myescambia.com
Gulf Power Company – Russell Badders, russell.badders@nexteraenergy.com
DEP Northwest District - Kevin Holler, Kevin.Holler@FloridaDEP.gov
DEP Northwest District -Kimberly R. Allen, kim.allen@dep.state.fl.us
Northwest Florida Water Management District – Tom Brown, Tom.Brown@nwfwater.com and Lucinda Scott, Lucinda.Scott@nwfwater.com
Research Assistant– Jordan Bennett, jordan.r.bennett@dep.state.fl.us
FDEP OGC – Dane Petersen, dane.petersen@floridadep.gov
Robert Jake Gallman, Robert.gallman@flhealth.gov
Cameron-Cole LLC – John Bondurant, jbondurant@cameron-cole.com
Petroleum Restoration Program - PRP.Orders@FloridaDEP.gov
File

FILING AND ACKNOWLEDGMENT

FILED, on this date, pursuant to Section 120.52, F. S., with the designated Department Clerk, receipt of which is hereby acknowledged.

Latasha McGriff Digitally signed by Latasha McGriff
Date: 2022.06.02 16:58:16 -04'00'

Clerk **Date**

FLORIDA DEPARTMENT OF Environmental Protection

Bob Martinez Center
2600 Blair Stone Road
Tallahassee, FL 32399-2400

Ron DeSantis
Governor

Jeanette Nuñez
Lt. Governor

Shawn Hamilton
Secretary

MEMORANDUM

FROM: **Natasha Lampkin, Program Administrator, Petroleum Restoration Program** Natasha Lampkin Digitally signed by Natasha Lampkin Date: 2022.05.17 14:32:36 -04'00'

SUBJECT: **Delegations of Authority**

DATE: **5/17/2022**

In accordance with DEP Directive 100, the following referenced delegation(s) are hereby delegated to the delegate(s) listed.

Delegation Reference	Delegate(s)
DEL-16 Permitting Authority: For their respective divisions, take agency action on all orders, certifications, agreements, permits, general permits, generic permits, exemptions, and exception applications, including modifications and extensions.	• Kenneth Busen, Environmental Administrator, Petroleum Restoration Program

Limitations to the delegation(s): Limited to the following Approvals for Petroleum Cleanup Sites: Site Rehabilitation Completion Orders, Conditional Site Rehabilitation Completion Orders, Low Scored Site Initiative No Further Action Orders, Underground Injection Control Approval Orders, Remedial Action Plan Approval Orders, Interim Source Removal Proposal Approval Order and Monitoring Plan Approvals only and does not include any other agreements, orders, certifications, permits, exemptions, exceptions, modifications or extensions.

The exercise of these delegations shall be consistent with all applicable rules, statutes, administrative directives, policies and procedures. These delegations should be exercised with a high degree of judgment and caution. If there is any doubt whether exercising this delegated authority is inconsistent with any of the above limitations, the person whom the authority is delegated shall not exercise the authority without first consulting Natasha Lampkin, Program Administrator, Petroleum Restoration Program.

This delegation of authority revokes, replaces, and supersedes all previous delegations within the Petroleum Restoration Program.

This delegation is temporary and will be in effect from June 1, 2022 through June 3, 2022 and June 7, 2022.

Exhibit 1

USGS
U.S. DEPARTMENT OF THE INTERIOR
U.S. GEOLOGICAL SURVEY
US Topo
PENSACOLA QUADRANGLE
FLORIDA
7.5-MINUTE SERIES
Baptist Hospital
FAC ID: 17/8626031
Area Location Map
Site is located here
PENSACOLA
BRENT
Gulf Breeze
Gaberonne
Bahrain
East Pensacola Heights
Grundling
T2S R30W
T2S R29W
T1S R30W
T1S R29W
SCALE 1:24,000
PENSACOLA, FL
2021

Exhibit 2

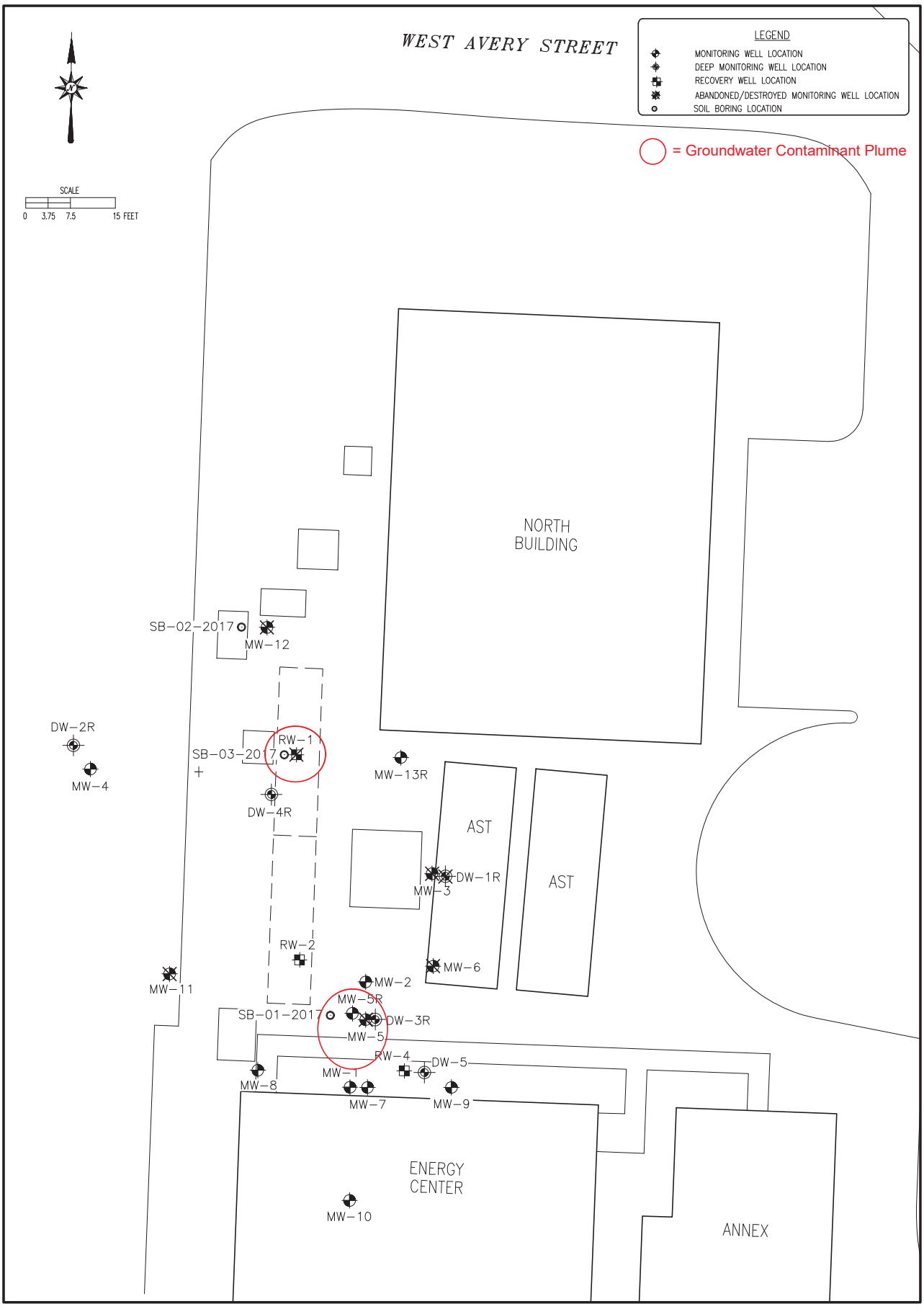

EPT ENVIRO PRO TECH	BAPTIST HOSPITAL 1000 WEST MORENO STREET PENSACOLA, FLORIDA, ESCAMBIA COUNTY FDEP FAC. ID NO.: 17/8626031 SITE MAP	FIGURE 1 PROJECT NO.

Exhibit 3

TABLE 2 - SOIL QUALITY SUMMARY

FACILITY NAME: Baptist Hospital
1000 West Moreno Streeet
Pensacola, Escambia County

FACILITY ID#: 178626031

NA = not applicable
All concentrations are in mg/Kg (ppm)
NS = Not screened due to presence of product in sample

	Sample				OVA	Laboratory Analyses								
	Boring No.	Date Collected	Depth to H20 (ft)	Sample Interval (fbls)	Net OVA Reading (ppm)	Benzene	Toluene	Ethyl-benzene	Total Xylenes	MTBE	Naph-thalene	2-Methyl-naphthalene	1-Methyl-naphthalene	TRPH
●	**B-5**	10/21/2009	6'	6'	2,733	**0.79 I**	**7.9 I**	**28**	**290**	1.8 U	**12**	**24**	**16**	***4,200***
*	**B-9**	10/29/2009	6'	3-4'	1,590	0.088 U	**0.78 I**	**6.2**	**73**	0.29 U	0.31 I	0.95 I	0.77 I	150
●	**B-10C**	10/29/2009	6'	6-8'	5,037	**0.98**	**6.0**	**32**	***250***	**0.95**	**46**	**29.0**	**19.0**	***6,200 L***
●	**B-10C**	10/29/2009	6'	10-12'	513	**0.16**	0.24 I	**1.2**	**8.1**	0.083 U	**1.9**	0.21 I	0.15 I	26
	B-16	10/29/2009	6'	7'	12	0.0005 U	0.0017 U	0.0017 U	0.0017 U	0.0017 U	0.0017 U	0.053 U	0.053 U	13 I
●	**B-17**	10/29/2009	6'	16-18'	432	**0.23 I**	**0.84 I**	**9.5**	**100**	0.62 U	**22**	5.6 I	**5.7 I**	***3,200 L***
	B-17A	11/4/2009	6' / 39'	35-37.5	38	0.00068 U	0.0023 U	0.0023 U	0.0023 I	0.0023 U	0.0025 I	0.010 U	0.010 U	8.3 U
●	**B-19**	10/29/2009	6'	15'	22	**0.013**	0.0016 U	0.0059	0.023	0.0016 U	0.016	0.059 U	0.059 U	21
▪	**Soil Pile**	10/29/2009	NA	NA	NS	**0.026 U**	0.23 I	0.58	**7.3**	0.086 U	**3**	**13**	**10**	***3,200***

▪ Sample collected for disposal of Investigative-Derived Waste

● Confirmed clean by SPLP

● Saturated Soil Sample

* = See Page 3 of Table 2 for confirmation soil sample

Site manager review of laboratory reports confirmed no SCTL exceedances for Petroleum Products' COC not listed in Table.

Exhibit 3

TABLE 2 - SOIL QUALITY SUMMARY

FACILITY NAME: Baptist Hospital
1000 West Moreno Streeet
Pensacola, Escambia County

FACILITY ID#: 178626031

NA = not applicable
All concentrations are in mg/Kg (ppm)
NS = Not screened due to presence of product in sample

Sample				OVA	Laboratory Analyses								
Boring No.	Date Collected	Depth to H20 (ft)	Sample Interval (fbls)	Net OVA Reading (ppm)	Benzene	Toluene	Ethyl-benzene	Total Xylenes	MTBE	Naph-thalene	2-Methyl-naphthalene	1-Methyl-naphthalene	TRPH
SB-2R	11/23/2015		13-15	5	0.0016 U	0.0016 U	0.0015 U	0.0045 U	0.0017 U	0.023 U	0.024 U	0.024 U	2.4 U
SB-5R	11/23/2015		13-15	70	0.0014 U	0.074	0.0013 U	0.082	0.0015 U	0.24	1.1	1.5	**1600**
SB-9R	11/23/2015		5-7	<1	0.0014 U	0.0044 I	0.0013 U	0.0041 U	0.0015 U	0.022 U	0.023 U	0.023 U	2.3 U
SB-10R	11/23/2015		15-17	1,125	0.0018 I	**1.4**	0.0013 U	**0.27**	0.0015 U	**2.4**	5.4	**7.6**	**1900**
SB-17R	11/23/2015		13-15	<1	0.0015 U	0.0015 U	0.0014 U	0.0043 U	0.0016 U	0.023 U	0.024 U	0.024 U	2.4 U
* **SB-01-17 (MW-5R)**	3/22/2017	NA	5'	74	**0.0237 U**	0.0381 U	0.0294 I	0.0612 U	0.0186 U	0.117	0.663	0.578	***939***
SB-02-17 (MW-12)	3/22/2017	NA	20'	<1	0.000287 U	0.000461 U	0.000316 U	0.000742 U	0.000225 U	0.00213 U	0.00213 U	0.00213 U	2.86 U
SB-03-17 (RW-1)	3/22/2017	5'	4'	<1	0.000296 U	0.000476 U	0.000325 U	0.000765 U	0.000232 U	0.0110 U	0.0110 U	0.0110 U	137 V
State Soil Cleanup Target Levels = SCTLs													
Leachability Based on Groundwater Criteria = **BOLD**					**0.007**	**0.5**	**0.6**	**0.2**	**0.09**	**1.2**	**8.5**	**3.1**	**340**
Direct Exposure Commerical/Industrial = underlined					1.7	60,000	9,200.0	700.0	24,000	300	2,100	1,800	2700
Direct Exposure Residential = *ITALICS*					*1.2*	*7,500*	*1,500*	*130*	*3,200*	*55*	*210*	*200*	*460*

Exceedences are **BOLD**
U = the compound was analyzed for but not detected.
I = The reported value is between the laboratory method detection limit and the laboratory practical quantitation limit.
L = Off-scale high. Actual value is known to be greater than the value given.
V = Indicates the analyte was detected in both the sample and method blank.

Site manager review of laboratory reports confirmed no SCTL exceedances for Petroleum Products' COC not listed in Table.

● Confirmed clean by SPLP and/or TRPH Fractionation

* = See Page 3 of Table 2 for confirmation sample. Also, TRPH was confirmed clean by TRPH Fractionation

Exhibit 3

TABLE 3 - SPLP+ FRACTIONATION SUMMARY

FACILITY NAME: Baptist Hospital
1000 West Moreno Streeet
Pensacola, Escambia County

NA = not applicable
All concentrations are in ug/L (ppb)

FAC ID#: 178626031

Sample				OVA	Laboratory Analyses							
Boring No.	Date Collected	Depth to Water (ft)	Sample Interval (fbls)	Net OVA Reading (ppm)	Benzene	Toluene	Ethyl-benzene	Total Xylenes	MTBE	Napthalene	1-Methyl Naphthalene	2-Methyl Naphthalene
B-10C	10/29/2009	6'	10-12	513	0.650	10	8.4	**86**	0.92 U	0.59		
B-19	10/29/2009	6'	15	22	0.440	8.6	0.66	4.6	0.92 U	1.0 U		
SB-10R	11/23/2015		15-17	1,125	0.16 U	0.17 U	14	3.3	0.10 U	2.9	8.0	11
State Groundwater Cleanup Target Levels = GCTLs												
GCTL					**1**	**40**	**30**	**20**	**20**	**14**	**28**	**28**

FRACTIONATION

All concentrations are in mg/kg (ppm)

Sample				OVA	Laboratory Analyses					
Boring No.	Date Collected	Depth to Water (ft)	Sample Interval (fbls)	Net OVA Reading (ppm)	Aliphatic C5-C8	Aliphatic C9-C12	Aliphatic C9-C18	Aliphatic C19-C36	Aromatic C9-C10	Aromatic C11-C22
SCTL - Leachability Based on Groundwater Criteria					**960**	**31000**	**140000**	**1000000**	**380**	**1000**
SCTL - Direct Exposure, Residential					**7100**	**1700**	**2900**	**42000**	**560**	**1800**
SB-5R	11/23/2015		13-15	70	10.0	100	141	68.2	56.8	63.1
SB-10R	11/23/2015		15-17	1125	18.1	180	529	187	63.6	352
SB-01-17	3/22/2017		5'	74	5.30	70.5	361	68.4 J3	21.1	134

Exceedences are **BOLD**
J3 = the associated batch QC was outside the established quality control range for precision.

B-9R - Per Letter report dated June 25, 2019 in Oculus all BTEX analyses were undetected and below applicable soil CTLs. See next page

SS-1/SB-01-2017C - Per Letter report dated April 25, 2019 in Oculus all BTEX analyses were undetected and below applicable soil CTLs. See next page

Site manager review of laboratory reports confirmed no SCTL exceedances for Petroleum Products' COC not listed in Table.

Client Sample Results

Client: Cameron-Cole LLC
Project/Site: Baptist Health Care - E Street Pensacola

Job ID: 400-171431-1
SDG: 40319

Client Sample ID: B9-R, 3'-4'
Date Collected: 06/11/19 11:30
Date Received: 06/11/19 14:45

Lab Sample ID: 400-171431-1
Matrix: Solid
Percent Solids: 90.1

Method: 8260B - Volatile Organic Compounds (GC/MS)

Analyte	Result	Qualifier	PQL	MDL	Unit	D	Prepared	Analyzed	Dil Fac
Benzene	0.00067	U	0.0050	0.00067	mg/Kg	☼	06/14/19 07:00	06/14/19 13:45	1
Toluene	0.0010	U	0.0050	0.0010	mg/Kg	☼	06/14/19 07:00	06/14/19 13:45	1
Ethylbenzene	0.00061	U	0.0050	0.00061	mg/Kg	☼	06/14/19 07:00	06/14/19 13:45	1
Xylenes, Total	0.0019	U	0.010	0.0019	mg/Kg	☼	06/14/19 07:00	06/14/19 13:45	1
Methyl tert-butyl ether	0.0010	U	0.0050	0.0010	mg/Kg	☼	06/14/19 07:00	06/14/19 13:45	1

Surrogate	*%Recovery*	*Qualifier*	*Limits*	*Prepared*	*Analyzed*	*Dil Fac*
4-Bromofluorobenzene	*95*		*72 - 122*	*06/14/19 07:00*	*06/14/19 13:45*	*1*
Dibromofluoromethane	*94*		*79 - 123*	*06/14/19 07:00*	*06/14/19 13:45*	*1*
Toluene-d8 (Surr)	*100*		*80 - 120*	*06/14/19 07:00*	*06/14/19 13:45*	*1*

Client Sample Results

Client: Cameron-Cole LLC
Project/Site: Baptist Healthcare - Pensacola, FL

Job ID: 400-168700-1

Client Sample ID: SS-1,5'
Date Collected: 04/12/19 09:00
Date Received: 04/12/19 13:50

Lab Sample ID: 400-168700-1
Matrix: Solid
Percent Solids: 91.7

Method: 8260B - Volatile Organic Compounds (GC/MS)

Analyte	Result	Qualifier	PQL	MDL	Unit	D	Prepared	Analyzed	Dil Fac
Benzene	0.00060	U	0.0045	0.00060	mg/Kg	☼	04/17/19 14:53	04/17/19 20:12	1
Toluene	0.00089	U	0.0045	0.00089	mg/Kg	☼	04/17/19 14:53	04/17/19 20:12	1
Ethylbenzene	0.00054	U	0.0045	0.00054	mg/Kg	☼	04/17/19 14:53	04/17/19 20:12	1
Xylenes, Total	0.0017	U	0.0089	0.0017	mg/Kg	☼	04/17/19 14:53	04/17/19 20:12	1
Methyl tert-butyl ether	0.00089	U	0.0045	0.00089	mg/Kg	☼	04/17/19 14:53	04/17/19 20:12	1

Surrogate	*%Recovery*	*Qualifier*	*Limits*	*Prepared*	*Analyzed*	*Dil Fac*
4-Bromofluorobenzene	*90*		*72 - 122*	*04/17/19 14:53*	*04/17/19 20:12*	*1*
Dibromofluoromethane	*104*		*79 - 123*	*04/17/19 14:53*	*04/17/19 20:12*	*1*
Toluene-d8 (Surr)	*106*		*80 - 120*	*04/17/19 14:53*	*04/17/19 20:12*	*1*

Exhibit 3

TABLE 5 - GROUNDWATER QUALITY SUMMARY

FACILITY NAME: Baptist Hospital
1000 West Moreno Streeet
Pensacola, Escambia County

Analytical Results=ug/L (ppb)
NA = Not analyzed

FAC ID#: 178626031

Sample		Laboratory Analysis								
ID No.	Date Collected	Benzene	Toluene	Ethyl-benzene	Total Xylenes	MTBE	Naph-thalene	1-methyl naphthalene	2-methyl naphthalene	TRPH
GCTLs		1	40	30	20	20	14	28	28	5000
NADCs		100	400	300	200	200	140	280	280	50000
MW-1	1/11/2007	0.40 U	1.0 U	1.0 U	1.0 U	1.0 U	0.28 U	0.28 U	0.28 U	44 U
MW-2	4/10/2012	0.47 I	0.69 I	0.34 U	1.1 U	0.27 U	0.60 U	0.62 U	0.60 U	64 U
	7/25/2013	0.51 I	0.35 U	2.6	1.2 I	0.27 U	1.4 I	0.67 I	0.60 U	64 U
MW-3	4/10/2012	0.34 U	0.74 I	0.34 U	1.1 U	0.27 U	0.60 U	0.62 U	0.60 U	NA
MW-5	4/10/2012	**14**	1.0	**120**	***450***	0.27 U	**37**	24	**29**	NA
	7/25/2013	0.52 I	0.45 I	26	***39***	0.27 U	**30**	13	10	1900
	3/31/2014	0.10 U	0.50 U	2.5	1.5	0.50 U	NA	NA	NA	NA
	6/12/2014	**1.5**	0.50 U	**60.3**	8.5	0.50 U	**18.2**	17.6	18.3	**8400**
	9/18/2014	1.0	0.56 I	**59.2**	8.4	0.50 U	**44.0**	**28.3**	**32.6**	NA
MW-5R	12/2/2015	1.2	0.60 U	**150**	15	0.59 U	**120**	**77**	**92**	**21000**
MW-6	4/10/2012	0.34 U	0.76 I	0.34 U	1.1 U	0.27 U	0.60 U	0.62 U	0.60 U	NA
	3/31/2014	0.10 U	0.50 U	0.50 U	0.50 U	0.50 U	NA	NA	NA	NA
MW-7	4/10/2012	1.3	0.63 I	**38**	**94**	0.27 U	**21**	18	19	NA
	7/25/2013	0.34 U	0.35 U	0.34 U	1.1 U	0.27 U	0.60 U	0.62 U	0.60 U	64 U
	3/31/2014	0.10 U	0.50 U	0.50 U	0.50 U	0.50 U	NA	NA	NA	NA
	9/3/2015	0.16 U	0.17 U	15	0.56 U	0.10 U	13	4.7	3.8	NA
	12/2/2015	0.62 U	0.60 U	5.3	1.8 U	0.59 U	3.2	1.6 I	1.4 I	NA
	9/20/2016	0.49 U	0.43 U	1.2	1.2 U	0.38 U	0.75 I	0.25 I	0.39 I	76 U
MW-8	4/10/2012	**11**	1.6	**59**	**97**	0.27 U	NA	NA	NA	NA
	7/25/2013	**5.6**	0.35 U	**40**	6.1	0.27 U	12	7.5	6.1	910
	3/31/2014	**1.9**	0.50 U	19.6	**24.5**	0.50 U	NA	NA	NA	NA
	9/3/2015	0.16 U	0.17 U	0.17 U	0.56 U	0.10 U	0.64 U	0.77 U	0.62 U	NA
	9/20/2016	0.49 U	0.43 U	0.38 U	1.2 U	0.38 U	0.13 U	0.21 U	0.21 U	76 U
MW-10	7/25/2013	0.34 U	0.35 U	0.34 U	1.1 U	0.27 U	0.60 U	0.62 U	0.60 U	64 U
MW-11	4/10/2012	0.34 U	1.2	1.3	3.3	0.27 U	0.60 U	0.62 U	0.60 U	64 U
RW-1	5/6/2010	**30**	23	**67**	***480***	0.20 U	NA	NA	NA	NA
	6/18/2010	**27**	20	**59**	***400***	0.20 U	NA	NA	NA	NA
	8/16/2010	**30**	3.3	**75**	***240***	0.20 U	14	11	12	2,900
	12/2/2010	**5**	2.4	**51**	**200**	0.20 U	NA	NA	NA	NA
	1/11/2011	**3.7**	3.2	**35**	**170**	0.22 U	**16**	9.8	12	2,900
	2/18/2011	0.99	2.8	22	**140**	0.20 U	3.6	2.2	2.6	3,300
	6/28/2011	7.1	1.5	43	**130**	0.20 U	**17**	9.9	9.0	3,500
	7/25/2011	**2.1**	1.0	27	**100**	0.88 U	8.8	8.1	6.2	2,600
	10/25/2011	**2.9**	0.95 I	**31**	**83**	0.27 U	9.6	7.2	8.5	1,800
	4/10/2012	0.34 U	0.46 I	0.34 U	1.1 U	0.27 U	0.60 U	0.62 U	0.60 U	73 I

Site manager review of laboratory reports confirmed no SCTL exceedances for Petroleum Products' COC not listed in Table.

Exhibit 3

TABLE 5 - GROUNDWATER QUALITY SUMMARY

FACILITY NAME: Baptist Hospital
1000 West Moreno Streeet
Pensacola, Escambia County

Analytical Results=ug/L (ppb)
NA = Not analyzed

FAC ID#: 178626031

Sample		Laboratory Analysis								
ID No.	Date Collected	Benzene	Toluene	Ethyl-benzene	Total Xylenes	MTBE	Naph-thalene	1-methyl naphthalene	2-methyl naphthalene	TRPH
GCTLs		1	40	30	20	20	14	28	28	5000
NADCs		100	400	300	200	200	140	280	280	50000
RW-2	5/6/2010	**20**	**43**	22	***380***	0.20 U	NA	NA	NA	NA
	6/18/2010	0.88 U	1.1	1.5	**36**	0.20 U	NA	NA	NA	NA
	8/16/2010	1.4	1.2	1.8	**23**	0.20 U	3.2	3.8	4.9	1400
	12/2/2010	0.99	0.82	5.3	**44**	0.20 U	NA	NA	NA	NA
	2/18/2011	**18**	3.4	**65**	***440***	0.20 U	**24**	21	27	**7,500**
	6/28/2011	0.88 U	0.62 I	0.99 I	7.4	0.20 U	1.8 I	0.75 U	0.60 I	800
	7/25/2011	**4**	0.90 U	13	**72**	0.88 U	9.8	12	15	**6,200**
	10/25/2011	0.34 U	0.35 U	0.34 U	1.1 U	0.27 U	0.60 U	6.2	7.4	**5,100**
	11/8/2011	0.34 U	0.35 U	0.34 U	1.1 U	0.27 U	0.60 U	0.62 U	0.60 U	64 U
	4/10/2012	0.34 U	0.37 I	3.6	5.9	0.27 U	0.60 U	0.62 U	0.60 U	64 U
DW-1	10/30/2009	0.40 U	1.0 U	1 U.0	1 U.0	1.0 U	0.46 U	<0.93	0.19 U	16 U
DW-1R	12/8/2009	0.20 U	0.50 U	0.50 U	1.0 U	0.50 U	0.47 U	0.93 U	0.19 U	19 U
	6/28/2011	0.88 U	0.44 U	0.43 U	1.3 U	0.2 U	2.30	0.75 U	0.64 I	100 U
	4/11/2012	0.34 U	0.35 U	0.34 U	1.1 U	0.27 U	0.60 U	0.62 U	0.60 U	64 U
DW-2	11/4/2009	0.40 U	1.0 U	1.0 U	1.2 **I**	1.0 U	1.0 U	NA	NA	NA
DW-2R	12/8/2009	0.20 U	0.50 U	0.50 U	1 U	0.50 U	1 U	0.93 U	0.19 U	25 U
	6/28/2011	0.88 U	0.51 I	1.1	3.4	0.20 U	0.47 U	0.82 U	0.50 U	100 U
	4/11/2012	0.34 U	0.35 U	0.34 U	1.1 U	0.27 U	0.60 U	0.62 U	0.60 U	64 U
	8/7/2015	0.16 U	0.17 U	0.17 U	0.56 U	0.10 U	0.64 U	0.77 U	0.62 U	NA
DW-3	10/30/2009	0.40 U	1.0 U	1.0 U	1.5 **I**	1.0 U	0.46 U	0.93 U	0.19 U	150
	11/4/2009	0.40 U	1.0 U	1.0 U	1.0 U	1.0 U	1.0 U	NA	NA	NA
DW-3R	12/8/2009	0.20 U	0.50 U	0.50 U	1 U	0.50 U	0.47 U	0.93 U	0.19 U	15 U
	6/26/2012	0.34 U	1.3	0.58 I	2.2 I	0.27 U	0.60 U	1.3 I	1.2 I	94 I
	3/31/2014	0.10 U	0.50 U	0.50 U	0.50 U	0.50 U	NA	NA	NA	NA
	6/12/2014	0.10 U	0.50 U	0.50 U	0.50 U	0.50 U	1.0 U	1.0 U	1.0 U	59 U
	9/18/2014	0.10 U	0.50 U	0.50 U	0.50 U	0.50 U	1.0 U	1.0 U	1.0 U	65 U
	8/7/2015	0.16 U	0.17 U	0.17 U	0.56 U	0.10 U	0.64 U	0.77 U	0.62 U	NA
DW-4	11/4/2009	**2.2**	7.8	8.6	**130**	1.8 I	1.5 I	NA	NA	NA
DW-4R	12/8/2009	0.20 U	0.50 U	0.50 U	9.4 I	0.50 U	1.0 U	0.93 U	0.19 U	18 U
	6/28/2011	0.88 U	0.44 U	0.43 U	2.1	0.20 U	0.43 U	0.75 U	0.45 U	100 U
	4/11/2012	0.34 U	0.35 U	0.34 U	1.1 U	0.27 U	0.60 U	0.62 U	0.60 U	64 U
	7/25/2013	0.34 U	0.35 U	0.34 U	1.1 U	0.27 U	0.60 U	0.62 U	0.60 U	64 U
	3/31/2014	0.10 U	0.50 U	0.50 U	0.50 U	0.50 U	NA	NA	NA	NA
	6/12/2014	0.10 U	0.50 U	0.50 U	0.50 U	0.50 U	1.0 U	1.0 U	1.0 U	58 U
	9/18/2014	0.10 U	0.50 U	0.50 U	0.50 U	0.50 U	1.0 U	1.0 U	1.0 U	58 U
DW-5	4/11/2012	0.34 U	0.35 U	0.34 U	1.1 U	0.27 U	0.60 U	0.62 U	0.60 U	64 U
	3/31/2014	0.10 U	0.50 U	0.50 U	0.50 U	0.50 U	NA	NA	NA	NA
	6/12/2014	0.10 U	0.50 U	0.50 U	0.50 U	0.50 U	1.0 U	1.0 U	1.0 U	58 U
	9/18/2014	0.10 U	0.50 U	0.50 U	0.50 U	0.50 U	1.0 U	1.0 U	1.0 U	61 U
	8/7/2015	0.16 U	0.17 U	0.17 U	0.56 U	0.10 U	0.64 U	0.77 U	0.62 U	NA

Exceedences are **BOLD**
U = the compound was analyzed for but not detected.
I = The reported value is between the laboratory method detection limit and the laboratory practical quantitation limit.

Site manager review of laboratory reports confirmed no SCTL exceedances for Petroleum Products' COC not listed in Table

Recorded in Public Records 1/19/2022 8:53 AM OR Book 8704 Page 939, Instrument #2022005567, Pam Childers Clerk of the Circuit Court Escambia County, FL Recording $103.50

Exhibit 4

This instrument prepared by:
Mary Jane Bass Esq.
Beggs & Lane, RLLP
501 Commendencia Street
Pensacola, Florida 32502

DECLARATION OF RESTRICTIVE COVENANT

THIS DECLARATION OF RESTRICTIVE COVENANT (hereinafter "Declaration") is made this 10th day of January, 2022 by Baptist Hospital, Inc., a Florida Not for Profit Corporation (hereinafter "GRANTOR"), and the Florida Department of Environmental Protection (hereinafter "FDEP"). This Declaration is neither extinguished nor affected by the Marketable Record Title Act pursuant to section 712.03, Florida Statutes (F.S.)

RECITALS

A. GRANTOR is the fee simple owner of that certain real property situated in the County of Escambia, State of Florida, more particularly described in Exhibit "A" attached hereto and made a part hereof (the "Property"). The portion of the Property that is being restricted by this Declaration is more particularly described in Exhibit "B" attached hereto and made a part hereof (hereinafter the "Restricted Property").

B The FDEP Facility Identification Number is 178626031. The facility name at the time of this Declaration is Baptist Hospital, 1000 West Moreno Street, Pensacola, Escambia County, Florida. This Declaration addresses the discharge or contamination that was reported to the FDEP on October 19, 2009.

C. Petroleum staining was observed at the Restricted Property during closure of two 10,000 gallon underground storage tanks ("USTs"), which prompted submission of a Discharge Report Form on March 1, 2010, and closure in place of the USTs. Closure assessment activities revealed contaminated soil and pea gravel backfill, which was removed from the Restricted Property during the UST closure. Subsequent assessments revealed groundwater contamination that has been remediated through the operation of a groundwater extraction system beginning on October 18, 2012. The discharge of petroleum, UST closure, assessments, and remediation actions on the Restricted Property are documented in the following reports that are incorporated by reference:

1. Site Assessment Report dated March 24, 2010, submitted by Enviro Pro Tech;
2. Remedial Action Plan dated April 19, 2012, submitted by Enviro Pro Tech;
3. Supplemental Site Assessment Report dated January 13, 2016, submitted by Enviro Pro Tech;

4. Supplemental Site Assessment Report dated May 2, 2017, submitted by Enviro Pro Tech;

5. Confirmatory Soil Sampling & Analysis Letter Report dated April 25, 2019, submitted by Cameron-Cole, LLC;

6. Addendum to April 25, 2019 Confirmatory Soil Sampling & Analysis Letter Report dated June 25, 2019, submitted by Cameron-Cole, LLC.

D. The reports noted in Recital C set forth the nature and extent of the contamination that is located on the Restricted Property. These reports confirm that contaminated groundwater as defined by Chapter 62-780, Florida Administrative Code (F.A.C.), exists on the Restricted Property. Also, these reports document that the extent of the groundwater contamination does not extend beyond the Restricted Property boundary, that the extent of the groundwater contamination does not exceed 1/4 acre, and that the groundwater contamination is not migrating.

E. It is GRANTOR's and FDEP's intent that the restrictions in this Declaration reduce or eliminate the risk of exposure of users or occupants of the Restricted Property and the environment to the contaminants and to reduce or eliminate the threat of migration of the contaminants.

F. FDEP has agreed to issue a Conditional Site Rehabilitation Completion Order (hereinafter "Order") upon recordation of this Declaration. FDEP can unilaterally revoke the Order if the conditions of this Declaration or of the Order are not met. Additionally, if concentrations of petroleum products' chemicals of concern increase above the levels approved in the Order, or if a subsequent discharge occurs at the Restricted Property, FDEP may require site rehabilitation to reduce concentrations of contamination to the levels allowed by the applicable FDEP rules. The Order relating to FDEP Facility ID 178626031 can be found by contacting the Northwest FDEP district office.

G. GRANTOR deems it desirable and in the best interest of all present and future owners of the Restricted Property that an Order be obtained and that the Restricted Property be held subject to certain restrictions, all of which are more particularly hereinafter set forth.

NOW, THEREFORE, to induce FDEP to issue the Order and for other good and valuable consideration, the receipt and sufficiency of which are hereby acknowledged by each of the undersigned parties, GRANTOR agrees as follows:

1. The foregoing recitals are true and correct and are incorporated herein by reference.

2. GRANTOR hereby imposes on the Restricted Property the following restrictions:

a. Groundwater Use. There shall be no use of the groundwater under the Restricted Property. There shall be no drilling for water conducted on the Restricted

Property, nor shall any wells be installed on the Restricted Property other than monitoring or other wells pre-approved in writing by FDEP Division of Waste Management (DWM) in addition to any authorizations required by the FDEP Division of Water Resource Management (DWRM) and the applicable Water Management District (WMD).

b. Dewatering. For any dewatering activities on the Restricted Property, a plan signed and sealed by a Florida-registered professional engineer or Florida-registered professional geologist to address and ensure the appropriate handling, treatment and disposal of any extracted groundwater that may be contaminated must be submitted to FDEP's DWM. The plan must include the location(s) of the dewatering activity and the effluent disposal area(s) relative to known areas of groundwater contamination, proposed flow rates, duration, volume, estimated drawdown, (based upon design calculations), a technical evaluation demonstrating that the dewatering will not cause the migration of contamination and procedures for proper characterization, treatment and handling of any contaminated groundwater that may be encountered during dewatering. FDEP's DWM will keep the plan in the site file as documentation of site conditions and will rely on this professional certification for demonstrating compliance with this restriction. The GRANTOR is advised that other federal, state, or local laws and regulations may apply to this activity. A copy of all permits obtained for the implementation of dewatering must be provided along with the plan submitted to FDEP's DWM. FDEP will rely on this Declaration, Rule 62-621.300, F.A.C., and the guidance incorporated therein, and the signed and sealed dewatering plan as the institutional controls to ensure that no exposure to contaminated groundwater resulting in risk to human health, public safety or the environment will occur due to dewatering activities on the contaminated site. Rule 62-621.300, F.A.C., requires a permit when conducting dewatering in the area of a contaminated site. For this reason, if GRANTOR seeks to conduct dewatering on the Restricted Property, GRANTOR shall submit the signed and sealed plan to FDEP DWM in addition to obtaining any authorizations that may be required by FDEP DWRM, the WMD, or other federal, state, or local laws and regulations that may apply to this activity. The dewatering plan must ensure the appropriate handling, treatment, and disposal of any extracted groundwater that may be contaminated to avoid adversely impacting or increasing the potential for exposure to contaminants resulting in risk to human health, public safety or the environment. Unless it is demonstrated that the cleanup criteria under subsection 62-780.680(1), F.A.C., have been achieved, FDEP, in addition to other remedies available at law, may institute proceedings to revoke this Declaration and the Conditional Site Rehabilitation Completion Order and require the resumption of site rehabilitation activities if any dewatering activities are commenced without submittal of a signed and sealed plan.

c. Stormwater Facilities. There shall be no stormwater swales, stormwater detection or retention facilities, or ditches on the Restricted Property. If stormwater features must be constructed, modified, altered or expanded, a plan signed and

sealed by a Florida-registered professional engineer or a Florida-registered professional geologist must be submitted to FDEP's DWM in addition to any authorizations required by the DWRM and the WMD. The plan must include the feature location, construction and design specifications relative to known areas of soil and groundwater contamination, and a technical evaluation (including calculations, fate and transport modeling, as applicable) to demonstrate that the new stormwater facilities will not cause the migration of contamination. The plan shall also outline the procedures for proper characterization, handling and disposal of any contaminated media that may be encountered during construction. FDEP's DWM will keep the plan in the site file as documentation of site conditions and will rely on this professional certification for demonstrating compliance with this restriction. The GRANTOR is advised that other federal, state, or local laws and regulations may apply to this activity. A copy of all permits obtained for the implementation of dewatering must be provided along with the plan submitted to FDEP's DWM. A revised exhibit must be amended to the Declaration and recorded when any stormwater feature is altered, modified, expanded, or constructed. FDEP will rely on this Declaration and certified plan to construct new or modify existing stormwater features to ensure that there is no exposure to contaminated groundwater entering into new or expanded stormwater features resulting in risk to human health, public safety or the environment due to the contaminated site. Construction of stormwater swales, stormwater detention or retention features, or ditches on the Restricted Property could destabilize the groundwater plume or increase potential for exposure to contaminants resulting in risk to human health, public safety, or the environment. For this reason, if GRANTOR seeks to construct stormwater features on the Restricted Property, GRANTOR shall submit the certified plan to FDEP DWM in addition to obtaining any authorizations that may be required by FDEP DWRM, the WMD, or other federal, state, or local laws and regulations that may apply to this activity. Unless it is demonstrated that the cleanup criteria under subsection 62-780.680(1), F.A.C., have been achieved, FDEP, in addition to other remedies available under law, may institute proceedings to revoke this Declaration and the Conditional Site Rehabilitation Completion Order, and require the resumption of site rehabilitation activities if any such stormwater features are constructed or commenced without submittal of a certified plan.

3. In the remaining paragraphs, all references to "GRANTOR" and "FDEP" shall also mean and refer to their respective successors and assigns.

4. For the purpose of monitoring the restrictions contained herein, FDEP is hereby granted a right of entry upon, over and through, and access to the Restricted Property at reasonable times and with reasonable notice to GRANTOR. Access to the Restricted Property is granted via providing access to the Property located at 1000 W. Moreno St., Pensacola, Florida 32501, and as defined in Exhibit A.

5. It is the intention of GRANTOR that this Declaration shall touch and concern the Restricted Property, run with the land and with the title to the Restricted Property, and shall

apply to and be binding upon and inure to the benefit of GRANTOR and FDEP, and to any and all parties hereafter having any right, title or interest in the Restricted Property or any part thereof. FDEP may enforce the terms and conditions of this Declaration by injunctive relief and other appropriate available legal remedies. Any forbearance on behalf of FDEP to exercise its right in the event of the failure of the GRANTOR to comply with the provisions of this Declaration shall not be deemed or construed to be a waiver of FDEP's rights hereunder. This Declaration shall continue in perpetuity, unless otherwise modified in writing by GRANTOR and FDEP as provided in paragraph 7 below. These restrictions may also be enforced in a court of competent jurisdiction by any other person, firm, corporation, or governmental agency that is substantially benefited by these restrictions. If the GRANTOR does not or will not be able to comply with any or all of the provisions of this Declaration, the GRANTOR shall notify FDEP in writing within three (3) calendar days. Additionally, GRANTOR shall notify FDEP thirty (30) days prior to any conveyance or sale, granting or transferring the Restricted Property or portion thereof, to any heirs, successors, assigns or grantees, including, without limitation, the conveyance of any security interest in said Restricted Property.

6. In order to ensure the perpetual nature of this Declaration, GRANTOR shall reference these restrictions in any subsequent lease or deed of conveyance, including the recording book and page of record of this Declaration. Furthermore, prior to the entry into a landlord-tenant relationship with respect to the Restricted Property, the GRANTOR agrees to notify in writing all proposed tenants of the Restricted Property of the existence and contents of this Declaration of Restrictive Covenant. Without limiting the generality of paragraph 3 above, it is the intention of the parties that if GRANTOR has conveyed the Restricted Property, the GRANTOR's successors and assigns shall be required to perform such notification.

7. This Declaration is binding until a release of covenant is executed by the FDEP Secretary (or designee) and is recorded in the public records of the county in which the land is located. To receive prior approval from the FDEP to remove any requirement herein, cleanup target levels established pursuant to Florida Statutes and FDEP rules must be achieved. This Declaration may be modified in writing only. Any subsequent amendments must be executed by both GRANTOR and FDEP and be recorded by GRANTOR as an amendment hereto.

8. If any provision of this Declaration is held to be invalid by any court of competent jurisdiction, the invalidity of that provision shall not affect the validity of any other provisions of the Declaration. All such other provisions shall continue unimpaired in full force and effect.

9. GRANTOR covenants and represents that on the date of execution of this Declaration that GRANTOR is seized of the Restricted Property in fee simple and has good right to create, establish, and impose this restrictive covenant on the use of the Property.

[SIGNATURES ON THE FOLLOWING PAGES]

IN WITNESS WHEREOF, Grantor has executed this instrument, this 10th day of January, 2022.

(Affix Corporate Seal)

GRANTOR
Baptist Hospital, Inc.
By: _____
Name: Mark Faulkner
Title: President and CEO
Full Mailing Address: 1717 North E. Street
Ste 320
Pensacola, Florida 32501

Signed, sealed and delivered in the presence of:

_____ Date: 1/10/22
Witness
Print Name: Dan Mullins

_____ Date: 1/10/22
Witness
Print Name: Trina Goraum

STATE OF FLORIDA
COUNTY OF ESCAMBIA

The foregoing instrument was acknowledged before me, by means of ☒ physical presence or ☐ online notarization, this 10th day of January, 2022, by Mark Faulkner, as the President and CEO of Baptist Hospital, Inc., a Florida Not For Profit Corporation, on behalf of the Corporation.

Personally Known ✓ OR Produced Identification _____.
Type of Identification Produced _____.

_____
Signature of Notary Public

PENNY J. BOYCE
MY COMMISSION # HH 040753
EXPIRES: December 29, 2024
Bonded Thru Notary Public Underwriters

Penny J. Boyce
Print Name of Notary Public

Commission No. HH 040753

Commission Expires: 12-29-2024

Approved as to form by the Florida Department of Environmental Protection, Office of General Counsel _____.

IN WITNESS WHEREOF, the Florida Department of Environmental Protection has executed this instrument, this 13th day of January, 2022.

FLORIDA DEPARTMENT OF
ENVIRONMENTAL PROTECTION

By: _____

NATASHA LAMPKIN
Program Administrator
Petroleum Restoration Program
Division of Waste Management
2600 Blair Stone Road, Mail Station 4575

Signed, sealed and delivered in the presence of:

Witness: _____ Date: 01/13/2022
Print Name: Latasha McGriff

Witness: _____ Date: 01/13/2022
Print Name: Isaac Morales

STATE OF FLORIDA
COUNTY OF LEON

The foregoing instrument was acknowledged before me by means of ☒ physical presence or ☐ online notarization, this 13th day of January, 2022, by NATASHA LAMPKIN as representative for the Florida Department of Environmental Protection.

Personally Known ✓ OR Produced Identification N/A.
Type of Identification Produced N/A.

_____
Signature of Notary Public

JUDITH PENNINGTON
Commission # GG 292065
Expires March 31, 2023
Bonded Thru Budget Notary Services

JUDITH PENNINGTON
Print Name of Notary Public

Commission No. GG 292065

Commission Expires: MARCH 31 2023

EXHIBIT "A"

Legal Description of the Property

Beginning at the northwest corner of Fractional Section twenty-seven (27), Township two (2) south, Range thirty (30) west, and run thence south on the west line of said Section a distance of six hundred sixty (660) feet, thence in an easterly direction seven hundred thirty-two (732) feet, thence northward five hundred thirty-eight (538) feet to the north line of the said Section, thence along said north line six hundred forty-two (642) feet to the point of beginning, containing nine (9) acres, more or less, all lying and being in said Section twenty-seven (27), excepting therefrom that portion of the above described parcel that lies west of an extension northward of the west line of "G" Street as shown on the plat of North Hill Highlands recorded in Deed Book 62 at page 244 of the records of said County.

And also all of said right, title, and interest in and to any portions of Blocks 58, 59, 60 and 61 of said North Hill Highlands.

AND ALSO

All that portion of fractional Section 27, Township 2 South, Range 30 West, lying North of the North line of Moreno Street and lying West of an extension Northward of the West line of "G" Street as shown on Plat of North Hill Highlands recorded in Deed Book 62, at Page 244 of the public records of Escambia County, Florida, except property conveyed to Raymond P. Brown by Deed dated May 14, 1927, and recorded in Deed Book 122, at Page 106, of the records of said County, which said excepted parcel is described as beginning at the intersection of the West line of said "G" Street with the North line of Moreno Street (formerly Madison Street) for point-of-beginning, and thence run West along the North line of Moreno Street 150 feet; thence North at the right angles 150 feet; thence East at right angles 150 feet to the West line of an extension Northward of the West line of said "G" Street; and thence run South along the West line of an extension Northward of the West line of the said "G" Street a distance of 150 feet to point-of-beginning.

Said parcels being one and the same as those described in Deed Book 420, at Page 133; Deed Book 254, Page 269, and Deed Book 227, Page 501, all of the public records of Escambia County, Florida.

EXHIBIT "B"

Legal Description and Survey of the Restricted Property

Commence at the Intersection of the north right of way line of Avery Street (55' R/W) and the east right of way line of "H" Street (50' R/W); thence South 85 degrees 43'24" East along said north right of way line for a distance of 224.15 feet; thence South 04 degrees 12'56" West for a distance of 88.97 feet for the point of beginning (Northing 530579.41, Easting 1107535.93, State Plane Coordinates referenced to N.A.D. 83 datum, 2011 adjustment, Florida North Zone).

Thence continue South 04 degrees 12'56" West for a distance of 200.00 feet (Northing 530379.95, Easting 1107521.23); thence South 85 degrees 47'04" East for a distance of 200.00 feet (Northing 530365.25, Easting 1107720.69); thence North 04 degrees 12'56" East for a distance of 200.00 feet (Northing 530564.71, Easting 1107735.39); thence North 85 degrees 47'04" West for a distance of 200.00 feet to the point of beginning.

All lying and being in Sections 18 & 27, Township 2 South, Range 30 West, Escambia County, Florida. Containing 0.92 acres, more or less.

PITTMAN, GLAZE AND ASSOCIATES, INC.
LAND SURVEYORS
5700 N. DAVIS HIGHWAY, SUITE 3
PENSACOLA, FL 32503
Phone (850) 434-6666
Fax (850) 434-6661
Email: pgasurvey@bellsouth.net

LEGAL DESCRIPTION AND SKETCH OF A PORTION OF RESTRICTED AREA BAPTIST HOSPITAL, PENSACOLA, FLORIDA

LEGEND:

R/W	Right of way
P.O.B.	Point of beginning
P.O.C.	Point of commencement
●	1/2" Capped iron rod set #7073
⊞	Column
	Fire hydrant
	Compressor tank
Ⓢ	Storm manhole
Ⓔ	Electric manhole
⋈	Miscellaneous valve
⋈	Water valve
⊠	Gas meter
Ⓔ	Electric equipment
Ⓜ	Monitor well
⊛	Backflow preventor
◘	Light pole with base
⊟	Storm inlet
▯	Road sign
H	Guard post
Ⓗ	Handhole
——•——	Gas line
——×——	Fence
	Retaining wall
	Concrete
	Asphalt
	Gravel

SURVEYOR'S NOTES:

1. Subject to setbacks, easements and restrictions of record.
2. This sketch is subject to any facts that may be disclosed by a full and accurate title search. No title work performed by this firm.
3. This sketch does not reflect or determine ownership.
4. This property may be subject to setback lines mandated by zoning ordinances and/or restrictive covenants of record.
5. Sub-surface improvements, if any, not located.
6. The underground utilities shown have been located from field survey information and existing drawings. The surveyor has not physically located the underground utilities. The surveyor does not certify that the underground utilities shown comprise all such utilities or that they are the exact size, material, or location as indicated.
7. Coordinates shown are State Plane Coordinates referenced to N.A.D. 83 datum, 2011 adjustment, Florida North Zone and expressed in U.S. survey feet.
8. Coordinates are derived by using the Trimble and Florida Department of Transportation continuously operating reference station (CORS) network.
9. NOT A BOUNDARY SURVEY.

Source of Information: PUBLIC RECORDS; CITY ATLAS #108; PLAT; NORTH HILL HIGHLANDS (DB 62, P. 244), ENGLEWOOD HEIGHTS (DB 54, P. 107); MAP OF PENSACOLA BY T.C. WATSON (1906); SURVEYS BY THIS FIRM;
Measurements made in accordance to United States Standards. This survey is valid only if it contains the original seal and original signature of the signing surveyor.

I hereby certify that this survey was made under my responsible charge and meets the Standards of Practice as set forth by the Florida Board of Professional Surveyors & Mappers in Chapter 5J-17.050, 5J-17.051 and 5J-17.052, pursuant to Section 472.027 Florida Statutes. **LB No. 7073**

David D. Glaze ☐ PSM #5605
Walter J. Glaze ■ PSM #6190

File No A-15.252 Drawn By FMJ
Job No 38525-19 Checked By WJG
Scale 1" = 50' Elevation Reference
Date of Survey 8-6-2019 FB 1664 PG 48-56
Date of Plat 8-12-2019 FB PG
Date of Revision
Ordered By MR. BEN FORTSON
Encroachments
Bearing Reference NORTH BASED ON THE NORTH R/W AVERY STREET AS S 85°45'24" E (GRID NORTH)

NOT VALID WITHOUT SEAL AND SIGNATURE

SHEET 1 OF 3

PITTMAN, GLAZE AND ASSOCIATES, INC.
LAND SURVEYORS
5700 N. DAVIS HIGHWAY, SUITE 3
PENSACOLA, FL 32503
Phone (850) 434-6666
Fax (850) 434-6661
Email: pgasurvey@bellsouth.net

LEGAL DESCRIPTION AND SKETCH OF A PORTION OF RESTRICTED AREA BAPTIST HOSPITAL, PENSACOLA, FLORIDA

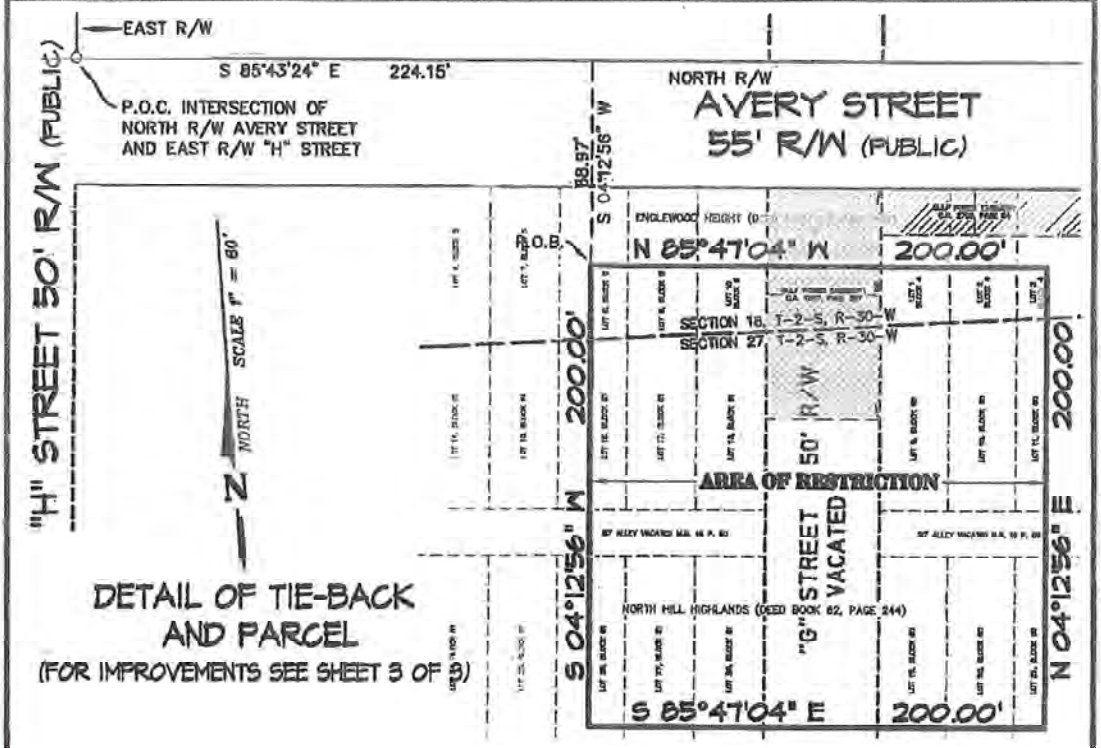

LEGAL DESCRIPTION:

Commence at the intersection of the north right of way line of Avery Street (55' R/W) and the east right of way line of "H" Street (50' R/W); thence South 85 degrees 43'24" East along said north right of way line for a distance of 224.15 feet; thence South 04 degrees 12'56" West for a distance of 88.97 feet for the point of beginning (Northing 530579.41, Easting 1107535.93, State Plane Coordinates referenced to N.A.D. 83 datum, 2011 adjustment, Florida North Zone).

Thence continue South 04 degrees 12'56" West for a distance of 200.00 feet (Northing 530379.95, Easting 1107521.23); thence South 85 degrees 47'04" East for a distance of 200.00 feet (Northing 530365.25, Easting 1107720.69); thence North 04 degrees 12'56" East for a distance of 200.00 feet (Northing 530564.71, Easting 1107735.39); thence North 85 degrees 47'04" West for a distance of 200.00 feet to the point of beginning.

All lying and being in Sections 18 & 27, Township 2 South, Range 30 West, Escambia County, Florida. Containing 0.92 acres, more or less.

EXHIBIT "B"

Source of Information: PUBLIC RECORDS; CITY ATLAS #108; PLAT: NORTH HILL HIGHLANDS (DB 62, P. 244), ENGLEWOOD HEIGHTS (DB 59, P. 107); MAP OF PENSACOLA BY T.C. WATSON (1906); SURVEYS BY THIS FIRM.
Measurements made in accordance to United States Standards. This survey is valid only if it contains the original seal and original signature of the signing surveyor.

I hereby certify that this survey was made under my responsible charge and meets the Standards of Practice as set forth by the Florida Board of Professional Surveyors & Mappers in Chapter 5J-17.050, 5J-17.051 and 5J-17.052, pursuant to Section 472.027 Florida Statutes. LB No. 7078

David D. Glaze ☐ PSM #5605
Walter J. Glaze ■ PSM #6190

File No. A-15252 Drawn By PMJ
Job No. 88328-19 Checked By WJG
Scale 1" = 50' Elevation Reference
Date of Survey 8-6-2019 FB 1664 PG 48-56
Date of Plat 8-12-2019 FB PG
Date of Revision 8-15-2020
Ordered By MR. BEN PORTSON
Encroachments
Bearing Reference NORTH BASED ON THE NORTH R/W AVERY STREET AS S 85°43'24" E (GRID NORTH)

NOT VALID WITHOUT SEAL AND SIGNATURE

SHEET 2 OF 3

PITTMAN, GLAZE AND ASSOCIATES, INC.
LAND SURVEYORS
5700 N. DAVIS HIGHWAY, SUITE 3
PENSACOLA, FL 32503
Phone (850) 434-6666
Fax (850) 434-6661
Email: pgasurvey@bellsouth.net

LEGAL DESCRIPTION AND SKETCH OF A PORTION OF RESTRICTED AREA BAPTIST HOSPITAL, PENSACOLA, FLORIDA

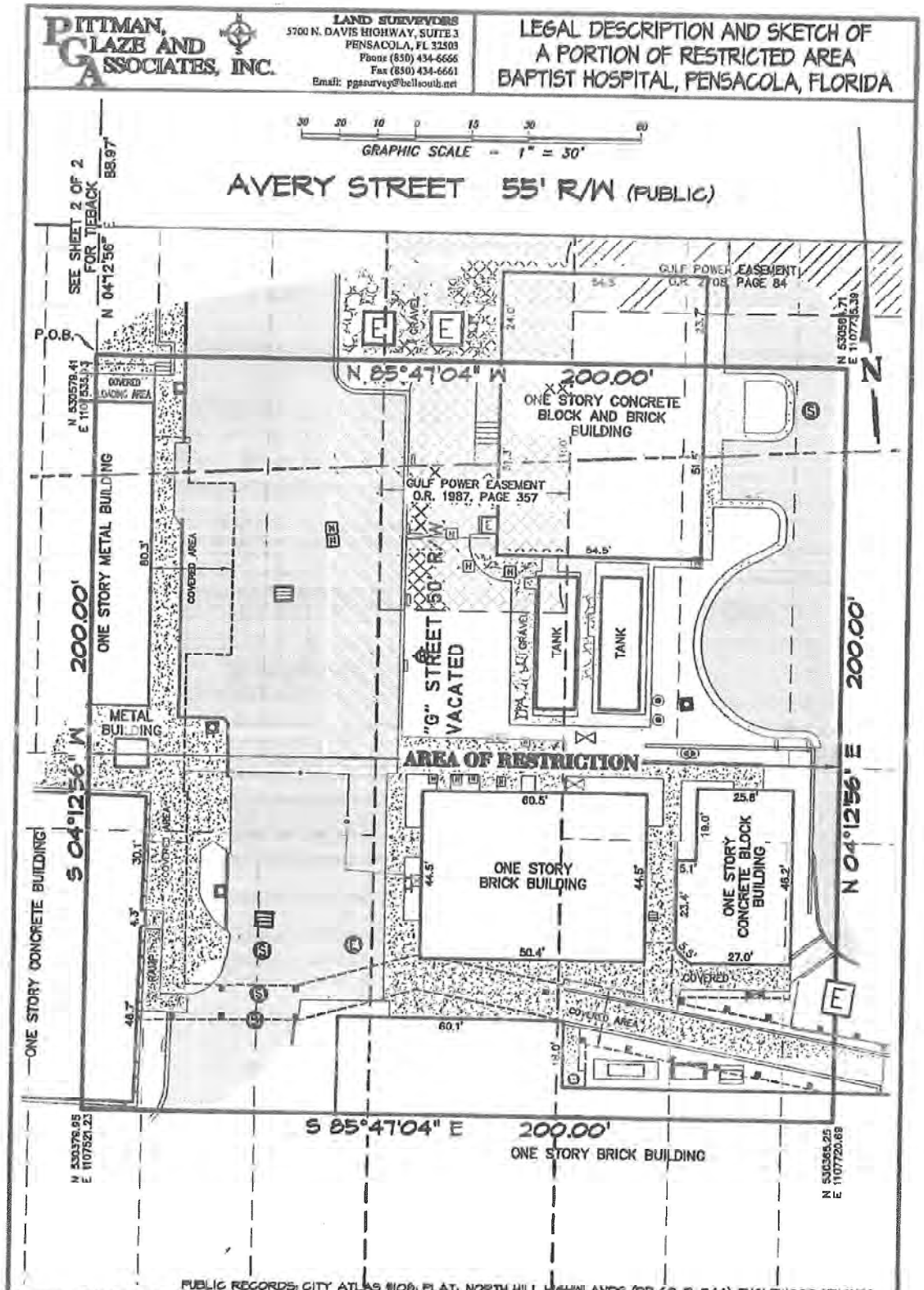

Source of Information: PUBLIC RECORDS; CITY ATLAS #108; PLAT: NORTH HILL HIGHLANDS (DB 62, P. 244), ENGLEWOOD HEIGHTS (DB 54, P. 107); MAP OF PENSACOLA BY T.C. WATSON (1906); SURVEYS BY THIS FIRM;
Measurements made in accordance to United States Standards. This survey is valid only if it contains the original seal and original signature of the signing surveyor.

I hereby certify that this survey was made under my responsible charge and meets the Standards of Practice as set forth by the Florida Board of Professional Surveyors & Mappers in Chapter 5J-17.050, 5J-17.051 and 5J-17.052, pursuant to Section 472.027 Florida Statutes. LB No. 7078

David D. Glaze ☐ PSM #5605
Walter J. Glaze ■ PSM #6190

File No A-19252 Drawn By FMJ
Job No 88928-19 Checked By WJG
Scale 1" = 30' Elevation Reference
Date of Survey 8-6-2019 FB 1664 PG 48-56
Date of Plat 8-12-2019 FB PG
Date of Revision 8-15-2020
Ordered By MR. BEN FORTSON
Encroachments

Bearing Reference NORTH BASED ON THE NORTH R/W AVERY STREET AS S 85°48'24" E (GRID NORTH)

NOT VALID WITHOUT SEAL AND SIGNATURE

SHEET 3 OF 3

FLORIDA DEPARTMENT OF Environmental Protection

Bob Martinez Center
2600 Blair Stone Road
Tallahassee, FL 32399-2400

Ron DeSantis
Governor

Jeanette Nuñez
Lt. Governor

Shawn Hamilton
Secretary

Memorandum

To: **Natasha Lampkin, Program Administrator**
Petroleum Restoration Program
Florida Department of Environmental Protection

From: **Albert de Lorge, P.G.**
Petroleum Restoration Program
Florida Department of Health in Escambia County

Subject: **Recommend Approval of Conditional Site Rehabilitation Completion Order**
Baptist Hospital
1000 W Moreno St, Pensacola, Escambia County
FDEP Facility Identification # 178626031

I have reviewed and concur that the components of the Supplemental Site Assessment Report that includes a Conditional No Further Action (NFA) Proposal (Conditional NFA Proposal), dated May 2, 2017 prepared for the October 19, 2009 petroleum product discharge discovered at the above-referenced facility satisfy the requirements set forth in Chapter 62-780, Florida Administrative Code (F.A.C.) and that the data and conclusions in this report provide reasonable assurances that the site rehabilitation requirements stated in Chapter 62-780, F.A.C., have been met.

Albert de Lorge, P.G.
Professional Geologist I
Florida License No. 2683
Florida Department of Health in Escambia County

5-12-2022
Date

McGriff, Latasha

From: Microsoft Outlook
To: mark.faulkner@bhcpns.org
Sent: Thursday, June 2, 2022 5:04 PM
Subject: Relayed: CSRCO Baptist Hospital FAC ID 178626031

Delivery to these recipients or groups is complete, but no delivery notification was sent by the destination server:

mark.faulkner@bhcpns.org (mark.faulkner@bhcpns.org)

Subject: CSRCO Baptist Hospital FAC ID 178626031

FLORIDA DEPARTMENT OF Environmental Protection

Bob Martinez Center
2600 Blair Stone Road
Tallahassee, FL 32399-2400

Ron DeSantis
Governor

Jeanette Nuñez
Lt. Governor

Shawn Hamilton
Secretary

June 1, 2022

Sent via email to: mark.faulkner@bhcpns.org

Mr. Mark Faulkner
Baptist Hospital, Inc.
1000 W Moreno St
Pensacola, FL 32501

Subject: **Conditional Site Rehabilitation Completion Order (CSRCO)**
Baptist Hospital
1000 West Moreno Street
Pensacola, Escambia County
FDEP Facility ID# 178626031
OGC Case No. 21-0290
Parcel Identification Number 000S009050001058
Discharge Date: October 19, 2009 (Non-program)
Discharge Score: 64

Dear Mr. Faulkner:

The Petroleum Restoration Program of the Florida Department of Environmental Protection (DEP or Department) has reviewed the Supplemental Site Assessment Report that includes a Conditional No Further Action (NFA) Proposal (Conditional NFA Proposal), dated May 2, 2017, for Baptist Hospital, for the petroleum discharge. Maps showing the location of Baptist Hospital and the location of the "contaminated site" (i.e., contaminant plume) for which this Order is being issued are attached as Exhibits 1 and 2 and are incorporated by reference herein. Failure to comply with the provisions of this Order is a violation of section 376.302, Florida Statutes (F.S.). The contaminated site includes the following parcels or parts of parcels: 1000 W Moreno St., Pensacola, Florida 32501, Parcel ID 000S009050001058.

The contamination, which resulted from a discharge that was discovered on October 19, 2009, consisted of petroleum and petroleum products. The discharge resulted from a leak in the fuel piping associated with underground storage tanks. The Conditional NFA Proposal is supported by earlier submittals, prepared pursuant to the requirements of Chapter 62-780, Florida Administrative Code (F.A.C.), which can be found in DEP document repository, Oculus at https://depedms.dep.state.fl.us/Oculus/servlet/hitlist?action=sort

Based on the documentation submitted with the Conditional NFA Proposal and other documents, DEP has reasonable assurance that the criteria in Chapter 62-780, have been met, including the commitments set forth in the technical submittals with respect to the establishment and use and recordation of institutional controls. The documents attached as Exhibit 4 for contaminants remaining at the contaminated site, in conjunction with appropriate institutional controls, detail the controls and conditions for the contaminated site. Contaminants remaining at the contaminated site are limited to groundwater. Therefore, you have satisfied the site rehabilitation requirements for the contaminated site and are released from any further obligation to conduct site rehabilitation at the contaminated site, except as set forth below. See attached table (Exhibit 3), incorporated by reference herein, which includes information regarding the contaminants; affected media; and applicable cleanup target levels established for the contaminated site that is the subject of this Order.

The following, including this Order, establish the institutional controls for the contaminated site and any change to the risk of exposure to any contamination or destabilization of any groundwater contamination that results from either failing to comply with the institutional controls or any change, amendment, revocation, or repeal of the institutional controls will result in the revocation of this Order.

Declaration of Restrictive Covenant (DRC). A DRC was recorded by Baptist Hospital, Inc., on January 10, 2022, in Official Record Book/Instrument# 8704, Page 939, Public Records of Escambia County, Florida, and is attached and incorporated by reference as Exhibit 4. Any current or future real property owner of the contaminated site must comply with the provisions contained within the DRC, (attached) recorded or otherwise established prior to the execution of this Order.

Dewatering. DEP will rely on Rule 62-621.300, F.A.C., and the guidance incorporated therein to ensure that no exposure to contaminated groundwater resulting in risk to human health, public safety or the environment will occur due to dewatering activities on the contaminated site. DEP Rule 62-621.300, F.A.C., requires a permit when conducting dewatering in the area of a contaminated site. Any person intending to conduct dewatering within the contaminated site must submit to DEP DWM a dewatering plan signed and sealed by a Florida-registered professional engineer or Florida-registered professional geologist that ensures the appropriate handling, treatment, and disposal of any extracted groundwater that may be contaminated to avoid adversely impacting or increasing the potential for exposure to contaminants resulting in risk to human health, public safety or the environment. The plan must include the location(s) of the dewatering activity and the effluent disposal area(s) relative to known areas of groundwater contamination, proposed flow rate, duration, volume, estimated drawdown, (based upon design calculations), a technical evaluation demonstrating that the dewatering will not cause the migration of contamination and procedures for proper characterization, treatment, handling and disposal of any contaminated groundwater that may be encountered during dewatering. DEP DWM will keep the plan in the site file as

documentation of site conditions and will rely on this professional certification for demonstrating compliance with this restriction. The PRSR is advised that other federal, state, or local laws and regulations may apply to this activity. A copy of all permits obtained for the implementation of dewatering must be provided along with the plan submitted to FDEP's DWM. Unless it is demonstrated that the cleanup criteria under Subsection 62-780.680(1), F.A.C., have been achieved, DEP, in addition to other remedies available at law, may institute proceedings to revoke this Order and require the resumption of site rehabilitation activities if any dewatering activities are commenced without submittal of such a plan. See attached and incorporated by reference Exhibit 4.

Stormwater features. DEP will rely on a plan signed and sealed by a Florida-registered professional engineer or Florida-registered professional geologist to construct new or modify existing stormwater features to ensure that there is no exposure to contaminated groundwater entering into new or expanded stormwater features resulting in risk to human health, public safety or the environment due to the contaminated site. The plan must include the feature location, construction and design specifications relative to known areas of soil and groundwater contamination, and a technical evaluation (including calculations, fate and transport modeling, as applicable) to demonstrate that the new stormwater facilities will not cause the migration of contamination. The plan shall also outline the procedures for proper characterization, handling and disposal of any contaminated media that may be encountered during construction. DEP DWM will keep the plan in the site file as documentation of site conditions and will rely on this professional certification for demonstrating compliance with this restriction. The PRSR is advised that other federal, state, or local laws and regulations may apply to this activity. A copy of all permits obtained for the implementation of dewatering must be provided along with the plan submitted to FDEP's DWM. Construction of stormwater swales, stormwater detention or retention features, or ditches on the contaminated site subject to these restrictions could destabilize the groundwater plume or increase potential for exposure to contaminants resulting in risk to human health, public safety, or the environment. For this reason, parties seeking to construct stormwater features on the contaminated site subject to these restrictions must submit the above plan to DEP in addition to obtaining any authorizations that may be required by DEP's Division of Water Resource Management, the Water Management District or other federal, state, or local laws and regulations that may apply to this activity. Unless it is demonstrated that the cleanup criteria under Subsection 62-780.680(1), F.A.C., have been achieved, DEP, in addition to other remedies available at law, may institute proceedings to revoke this Order and require the resumption of site rehabilitation activities if any such stormwater features are constructed or commenced without submittal of such a plan. See attached and incorporated by reference Exhibit 4.

Removal of controls. Where the institutional control is a restrictive covenant, if the current or future real property owner of the contaminated site proposes to remove it, the real property owner shall obtain prior written approval from DEP. For all types of

institutional controls, the removal of the controls shall be accompanied by the immediate resumption of site rehabilitation or implementation of other approved controls, unless it is demonstrated to DEP that the criteria of Subsection 62-780.680(1), F.A.C., are met.

Well abandonment. Within 60 days of receipt of this Order, Baptist Hospital, Inc., is required to properly plug and abandon all monitoring wells, injection wells, extraction wells and sparge wells unless these wells are otherwise required for compliance with a local ordinance, a DEP rule or another cleanup. The wells must be plugged and abandoned in accordance with the requirements of Subsection 62-532.500(5), F.A.C. A Well Plugging Report shall be submitted to DEP within 30 days of well plugging.

Future owners and users of the contaminated site should be made aware of the existence and contents of this Order. Additionally, information about the contaminated site will be maintained on the Institutional Controls Registry at https://floridadep.gov/waste/waste/content/institutional-controls-registry-guidance

Further, in accordance with Section 376.30701(4), F.S., upon completion of site rehabilitation, additional site rehabilitation is not required unless it is demonstrated that:

(a) Fraud was committed in demonstrating site conditions or completion of site rehabilitation;

(b) New information confirms the existence of an area of previously unknown contamination which exceeds the site-specific rehabilitation levels established in accordance with Section 376.30701(2), F.S., or which otherwise poses the threat of real and substantial harm to public health, safety, or the environment;

(c) The remediation efforts failed to achieve the site rehabilitation criteria established under this section;

(d) The level of risk is increased beyond the acceptable risk established under Section 376.30701(2), F.S., due to substantial changes in exposure conditions, such as a change in land use from nonresidential to residential use. Any person who changes the land use of the site, thereby causing the level of risk to increase beyond the acceptable risk level, may be required by DEP to undertake additional remediation measures to ensure that human health, public safety, and the environment are protected consistent with Section 376.30701, F.S.; or

(e) A new discharge of pollutants or hazardous substances occurs at the site subsequent to the issuance of this Order.

NOTICE OF RIGHTS

This action is final and effective on the date filed with the Clerk of the Department unless a petition for an administrative hearing is timely filed under Sections 120.569 and 120.57, F.S., before the deadline for filing a petition. On the filing of a timely and sufficient petition, this action will not be final and effective until a subsequent order of the Department. Because the administrative hearing process is designed to formulate final agency action, the subsequent order may modify or take a different position than this action.

Petition for Administrative Hearing

A person whose substantial interests are affected by the Department's action may petition for an administrative proceeding (hearing) under Sections 120.569 and 120.57, F.S. Pursuant to Rules 28-106.201 and 28-106.301, F.A.C., a petition for an administrative hearing must contain the following information:

(a) The name and address of each agency affected and each agency's file or identification number, if known;
(b) The name, address, any e-mail address, any facsimile number, and telephone number of the petitioner, if the petitioner is not represented by an attorney or a qualified representative; the name, address, and telephone number of the petitioner's representative, if any, which shall be the address for service purposes during the course of the proceeding; and an explanation of how the petitioner's substantial interests will be affected by the agency determination;
(c) A statement of when and how the petitioner received notice of the agency decision;
(d) A statement of all disputed issues of material fact. If there are none, the petition must so indicate;
(e) A concise statement of the ultimate facts alleged, including the specific facts that the petitioner contends warrant reversal or modification of the agency's proposed action;
(f) A statement of the specific rules or statutes that the petitioner contends require reversal or modification of the agency's proposed action, including an explanation of how the alleged facts relate to the specific rules or statutes; and
(g) A statement of the relief sought by the petitioner, stating precisely the action that the petitioner wishes the agency to take with respect to the agency's proposed action.

The petition must be filed (received by the Clerk) in the Office of General Counsel of the Department at 3900 Commonwealth Boulevard, Mail Station 35, Tallahassee, Florida 32399-3000, or via electronic correspondence at Agency_Clerk@FloridaDEP.gov. Also, a copy of the petition shall be mailed to the addressee of this order at the address indicated above at the time of filing.

Time Period for Filing a Petition

In accordance with Rule 62-110.106(3), F.A.C., petitions for an administrative hearing by the addressee of this order must be filed within **21** days of receipt of this written notice. Petitions filed by any persons other than the addressee of this order must be filed within **21** days of publication of the notice or within **21** days of receipt of the written notice, whichever occurs first.

The failure to file a petition within the appropriate time period shall constitute a waiver of that person's right to request an administrative determination (hearing) under Sections 120.569 and 120.57, F.S., or to intervene in this proceeding and participate as a party to it. Any subsequent intervention (in a proceeding initiated by another party) will be only at the discretion of the presiding officer upon the filing of a motion in compliance with Rule 28-106.205, F.A.C. If you do not publish notice of this action, this waiver may not apply to persons who have not received a clear point of entry.

Extension of Time

Under Rule 62-110.106(4), F.A.C., a person whose substantial interests are affected by the Department's action may also request an extension of time to file a petition for an administrative hearing. The Department may, for good cause shown, grant the request for an extension of time. Requests for extension of time must be filed with the Office of General Counsel of the Department at 3900 Commonwealth Boulevard, Mail Station 35, Tallahassee, Florida 32399-3000, or via electronic correspondence at Agency_Clerk@FloridaDEP.gov, before the deadline for filing a petition for an administrative hearing. A timely request for extension of time shall toll the running of the time period for filing a petition until the request is acted upon.

Mediation

Mediation is not available in this proceeding.

Judicial Review

Once this decision becomes final, any party to this action has the right to seek judicial review pursuant to Section 120.68, F.S., by filing a Notice of Appeal pursuant to Florida Rules of Appellate Procedure 9.110 and 9.190 with the Clerk of the Department in the Office of General Counsel (Station #35, 3900 Commonwealth Boulevard, Tallahassee, Florida 32399-3000) and by filing a copy of the Notice of Appeal accompanied by the applicable filing fees with the appropriate district court of appeal. The notice must be filed within 30 days from the date this action is filed with the Clerk of the Department.

Questions

Any questions regarding DEP's review of your Conditional NFA Proposal should be directed to Robert Jake Gallman at 850-595-6700 extension 2056 or Robert.gallman@flhealth.gov. Questions regarding legal issues should be referred to DEP Office of General Counsel at 850-245-2242. Contact with any of the above does not constitute a petition for administrative hearing or request for an extension of time to file a petition for administrative hearing.

EXECUTION AND CLERKING

Executed in Tallahassee, Florida.
STATE OF FLORIDA DEPARTMENT OF ENVIRONMENTAL PROTECTION

Ken Busen
Digitally signed by Ken Busen
Date: 2022.06.01 13:04:39 -04'00'

Natasha Lampkin
Program Administrator
Petroleum Restoration Program

Enclosures (Exhibits 1, 2, 3 and 4)

CERTIFICATE OF SERVICE

The undersigned duly designated deputy clerk hereby certifies that this document and all attachments were sent on the filing date below to the following listed persons:

ec: Baptist Hospital, Inc., - Liz Callahan, Liz.Callahan@bhcpns.org
Baptist Hospital, Inc., - Jessica Andrade, jessica.andrade@bhcpns.org
City of Pensacola – Charles Peppler, CPeppler@cityofpensacola.com
Emerald Coast Utilities Authority – Robert Beasley, robert@lawpensacola.com
Escambia County – Alison Rogers, legal@myescambia.com
Gulf Power Company – Russell Badders, russell.badders@nexteraenergy.com
DEP Northwest District - Kevin Holler, Kevin.Holler@FloridaDEP.gov
DEP Northwest District -Kimberly R. Allen, kim.allen@dep.state.fl.us
Northwest Florida Water Management District – Tom Brown, Tom.Brown@nwfwater.com and Lucinda Scott, Lucinda.Scott@nwfwater.com
Research Assistant– Jordan Bennett, jordan.r.bennett@dep.state.fl.us
FDEP OGC – Dane Petersen, dane.petersen@floridadep.gov
Robert Jake Gallman, Robert.gallman@flhealth.gov
Cameron-Cole LLC – John Bondurant, jbondurant@cameron-cole.com
Petroleum Restoration Program - PRP.Orders@FloridaDEP.gov
File

FILING AND ACKNOWLEDGMENT

FILED, on this date, pursuant to Section 120.52, F. S., with the designated Department Clerk, receipt of which is hereby acknowledged.

Latasha McGriff Digitally signed by Latasha McGriff
Date: 2022.06.02 16:58:16 -04'00'

Clerk **Date**

FLORIDA DEPARTMENT OF Environmental Protection

Bob Martinez Center
2600 Blair Stone Road
Tallahassee, FL 32399-2400

Ron DeSantis
Governor

Jeanette Nuñez
Lt. Governor

Shawn Hamilton
Secretary

MEMORANDUM

FROM: **Natasha Lampkin, Program Administrator, Petroleum Restoration Program** Natasha Lampkin Digitally signed by Natasha Lampkin Date: 2022.05.17 14:32:36 -04'00'

SUBJECT: **Delegations of Authority**

DATE: **5/17/2022**

In accordance with DEP Directive 100, the following referenced delegation(s) are hereby delegated to the delegate(s) listed.

Delegation Reference	Delegate(s)
DEL-16 Permitting Authority: For their respective divisions, take agency action on all orders, certifications, agreements, permits, general permits, generic permits, exemptions, and exception applications, including modifications and extensions.	• Kenneth Busen, Environmental Administrator, Petroleum Restoration Program

Limitations to the delegation(s): Limited to the following Approvals for Petroleum Cleanup Sites: Site Rehabilitation Completion Orders, Conditional Site Rehabilitation Completion Orders, Low Scored Site Initiative No Further Action Orders, Underground Injection Control Approval Orders, Remedial Action Plan Approval Orders, Interim Source Removal Proposal Approval Order and Monitoring Plan Approvals only and does not include any other agreements, orders, certifications, permits, exemptions, exceptions, modifications or extensions.

The exercise of these delegations shall be consistent with all applicable rules, statutes, administrative directives, policies and procedures. These delegations should be exercised with a high degree of judgment and caution. If there is any doubt whether exercising this delegated authority is inconsistent with any of the above limitations, the person whom the authority is delegated shall not exercise the authority without first consulting Natasha Lampkin, Program Administrator, Petroleum Restoration Program.

This delegation of authority revokes, replaces, and supersedes all previous delegations within the Petroleum Restoration Program.

This delegation is temporary and will be in effect from June 1, 2022 through June 3, 2022 and June 7, 2022.

Exhibit 1

U.S. DEPARTMENT OF THE INTERIOR
U.S. GEOLOGICAL SURVEY
US Topo
PENSACOLA QUADRANGLE
FLORIDA
7.5-MINUTE SERIES
Baptist Hospital
FAC ID: 17/8626031
Area Location Map
Site is located here
PENSACOLA
BRENT
Gulf Breeze
SCALE 1:24 000
PENSACOLA, FL
2021

Exhibit 2

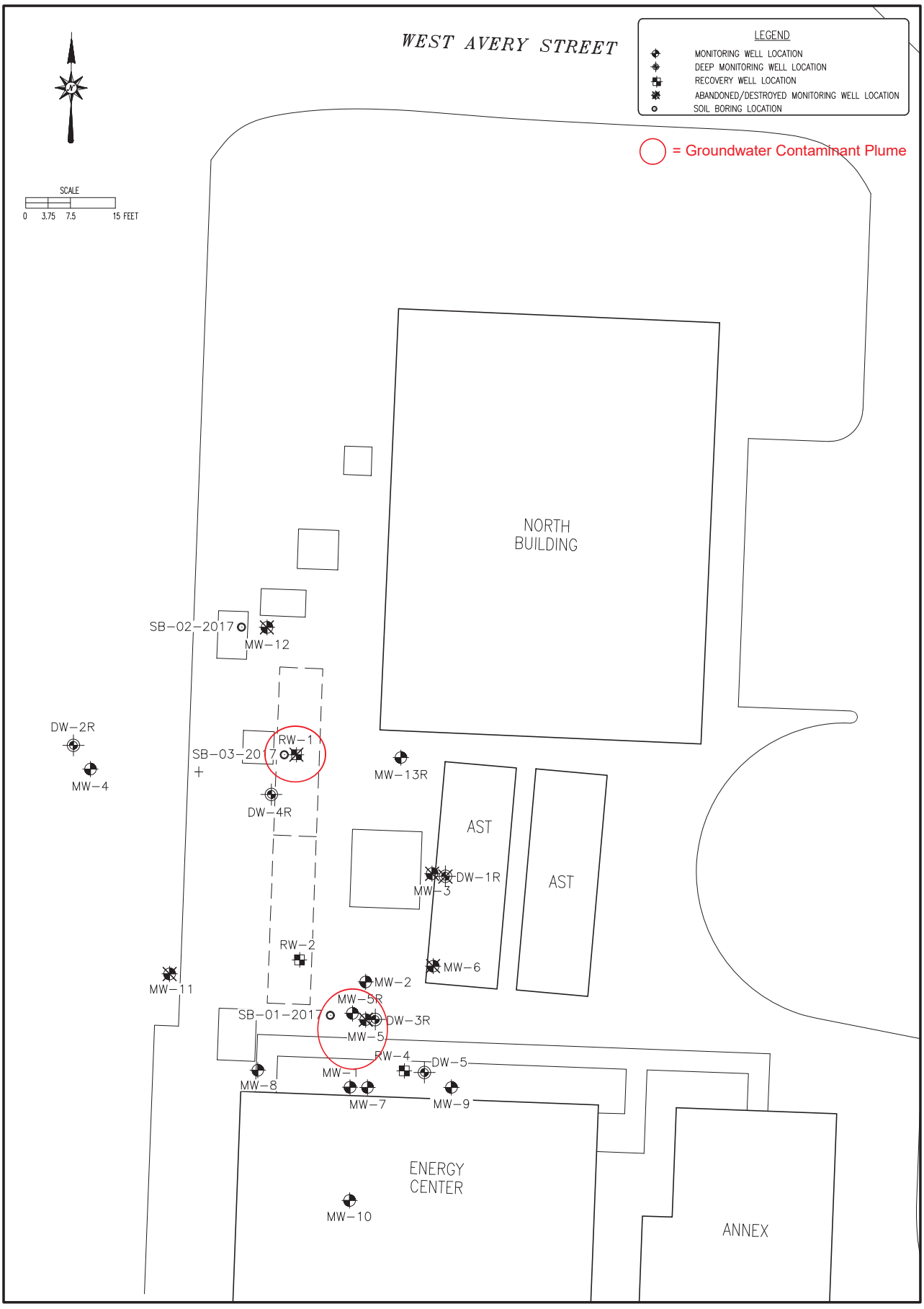

EPT ENVIRO PRO TECH	BAPTIST HOSPITAL 1000 WEST MORENO STREET PENSACOLA, FLORIDA, ESCAMBIA COUNTY FDEP FAC. ID NO.: 17/8626031 SITE MAP	FIGURE 1 PROJECT NO.

Exhibit 3

TABLE 2 - SOIL QUALITY SUMMARY

FACILITY NAME: Baptist Hospital
1000 West Moreno Streeet
Pensacola, Escambia County

FACILITY ID#: 178626031

NA = not applicable
All concentrations are in mg/Kg (ppm)
NS = Not screened due to presence of product in sample

	Sample				OVA	Laboratory Analyses								
	Boring No.	Date Collected	Depth to H20 (ft)	Sample Interval (fbls)	Net OVA Reading (ppm)	Benzene	Toluene	Ethyl-benzene	Total Xylenes	MTBE	Naph-thalene	2-Methyl-naphthalene	1-Methyl-naphthalene	TRPH
●	**B-5**	10/21/2009	6'	6'	2,733	**0.79 I**	**7.9 I**	**28**	**290**	1.8 U	**12**	**24**	**16**	***4,200***
*	**B-9**	10/29/2009	6'	3-4'	1,590	0.088 U	**0.78 I**	**6.2**	**73**	0.29 U	0.31 I	0.95 I	0.77 I	150
●	**B-10C**	10/29/2009	6'	6-8'	5,037	**0.98**	**6.0**	**32**	***250***	**0.95**	**46**	**29.0**	**19.0**	***6,200 L***
●	**B-10C**	10/29/2009	6'	10-12'	513	**0.16**	0.24 I	**1.2**	**8.1**	0.083 U	**1.9**	0.21 I	0.15 I	26
	B-16	10/29/2009	6'	7'	12	0.0005 U	0.0017 U	0.0017 U	0.0017 U	0.0017 U	0.0017 U	0.053 U	0.053 U	13 I
●	**B-17**	10/29/2009	6'	16-18'	432	**0.23 I**	**0.84 I**	**9.5**	**100**	0.62 U	**22**	5.6 I	**5.7 I**	***3,200 L***
	B-17A	11/4/2009	6' / 39'	35-37.5	38	0.00068 U	0.0023 U	0.0023 U	0.0023 I	0.0023 U	0.0025 I	0.010 U	0.010 U	8.3 U
●	**B-19**	10/29/2009	6'	15'	22	**0.013**	0.0016 U	0.0059	0.023	0.0016 U	0.016	0.059 U	0.059 U	21
▪	**Soil Pile**	10/29/2009	NA	NA	NS	**0.026 U**	0.23 I	0.58	**7.3**	0.086 U	**3**	**13**	**10**	***3,200***

▪ Sample collected for disposal of Investigative-Derived Waste

● Confirmed clean by SPLP

● Saturated Soil Sample

* = See Page 3 of Table 2 for confirmation soil sample

Site manager review of laboratory reports confirmed no SCTL exceedances for Petroleum Products' COC not listed in Table.

Exhibit 3

TABLE 2 - SOIL QUALITY SUMMARY

FACILITY NAME: Baptist Hospital
1000 West Moreno Streeet
Pensacola, Escambia County

FACILITY ID#: 178626031

NA = not applicable
All concentrations are in mg/Kg (ppm)
NS = Not screened due to presence of product in sample

Sample				OVA	Laboratory Analyses								
Boring No.	Date Collected	Depth to H20 (ft)	Sample Interval (fbls)	Net OVA Reading (ppm)	Benzene	Toluene	Ethyl-benzene	Total Xylenes	MTBE	Naph-thalene	2-Methyl-naphthalene	1-Methyl-naphthalene	TRPH
SB-2R	11/23/2015		13-15	5	0.0016 U	0.0016 U	0.0015 U	0.0045 U	0.0017 U	0.023 U	0.024 U	0.024 U	2.4 U
SB-5R	11/23/2015		13-15	70	0.0014 U	0.074	0.0013 U	0.082	0.0015 U	0.24	1.1	1.5	**1600**
SB-9R	11/23/2015		5-7	<1	0.0014 U	0.0044 I	0.0013 U	0.0041 U	0.0015 U	0.022 U	0.023 U	0.023 U	2.3 U
SB-10R	11/23/2015		15-17	1,125	0.0018 I	**1.4**	0.0013 U	**0.27**	0.0015 U	**2.4**	5.4	**7.6**	**1900**
SB-17R	11/23/2015		13-15	<1	0.0015 U	0.0015 U	0.0014 U	0.0043 U	0.0016 U	0.023 U	0.024 U	0.024 U	2.4 U
SB-01-17 (MW-5R)	3/22/2017	NA	5'	74	**0.0237 U**	0.0381 U	0.0294 I	0.0612 U	0.0186 U	0.117	0.663	0.578	***939***
SB-02-17 (MW-12)	3/22/2017	NA	20'	<1	0.000287 U	0.000461 U	0.000316 U	0.000742 U	0.000225 U	0.00213 U	0.00213 U	0.00213 U	2.86 U
SB-03-17 (RW-1)	3/22/2017	5'	4'	<1	0.000296 U	0.000476 U	0.000325 U	0.000765 U	0.000232 U	0.0110 U	0.0110 U	0.0110 U	137 V
State Soil Cleanup Target Levels = SCTLs													
Leachability Based on Groundwater Criteria = **BOLD**					**0.007**	**0.5**	**0.6**	**0.2**	**0.09**	**1.2**	**8.5**	**3.1**	**340**
Direct Exposure Commerical/Industrial = underlined					1.7	60,000	9,200.0	700.0	24,000	300	2,100	1,800	2700
Direct Exposure Residential = *ITALICS*					*1.2*	*7,500*	*1,500*	*130*	*3,200*	*55*	*210*	*200*	*460*

Exceedences are **BOLD**
U = the compound was analyzed for but not detected.
I = The reported value is between the laboratory method detection limit and the laboratory practical quantitation limit.
L = Off-scale high. Actual value is known to be greater than the value given.
V = Indicates the analyte was detected in both the sample and method blank.

Site manager review of laboratory reports confirmed no SCTL exceedances for Petroleum Products' COC not listed in Table.

● Confirmed clean by SPLP and/or TRPH Fractionation

* = See Page 3 of Table 2 for confirmation sample. Also, TRPH was confirmed clean by TRPH Fractionation

Exhibit 3

TABLE 3 - SPLP+ FRACTIONATION SUMMARY

FACILITY NAME: Baptist Hospital
1000 West Moreno Streeet
Pensacola, Escambia County

NA = not applicable
All concentrations are in ug/L (ppb)

FAC ID#: 178626031

Sample				OVA	Laboratory Analyses							
Boring No.	Date Collected	Depth to Water (ft)	Sample Interval (fbls)	Net OVA Reading (ppm)	Benzene	Toluene	Ethyl-benzene	Total Xylenes	MTBE	Napthalene	1-Methyl Naphthalene	2-Methyl Naphthalene
B-10C	10/29/2009	6'	10-12	513	0.650	10	8.4	**86**	0.92 U	0.59		
B-19	10/29/2009	6'	15	22	0.440	8.6	0.66	4.6	0.92 U	1.0 U		
SB-10R	11/23/2015		15-17	1,125	0.16 U	0.17 U	14	3.3	0.10 U	2.9	8.0	11
State Groundwater Cleanup Target Levels = GCTLs												
GCTL					**1**	**40**	**30**	**20**	**20**	**14**	**28**	**28**

FRACTIONATION

All concentrations are in mg/kg (ppm)

Sample				OVA	Laboratory Analyses					
Boring No.	Date Collected	Depth to Water (ft)	Sample Interval (fbls)	Net OVA Reading (ppm)	Aliphatic C5-C8	Aliphatic C9-C12	Aliphatic C9-C18	Aliphatic C19-C36	Aromatic C9-C10	Aromatic C11-C22
SCTL - Leachability Based on Groundwater Criteria					**960**	**31000**	**140000**	**1000000**	**380**	**1000**
SCTL - Direct Exposure, Residential					**7100**	**1700**	**2900**	**42000**	**560**	**1800**
SB-5R	11/23/2015		13-15	70	10.0	100	141	68.2	56.8	63.1
SB-10R	11/23/2015		15-17	1125	18.1	180	529	187	63.6	352
SB-01-17	3/22/2017		5'	74	5.30	70.5	361	68.4 J3	21.1	134

Exceedences are **BOLD**
J3 = the associated batch QC was outside the established quality control range for precision.

B-9R - Per Letter report dated June 25, 2019 in Oculus all BTEX analyses were undetected and below applicable soil CTLs. See next page

SS-1/SB-01-2017C - Per Letter report dated April 25, 2019 in Oculus all BTEX analyses were undetected and below applicable soil CTLs. See next page

Site manager review of laboratory reports confirmed no SCTL exceedances for Petroleum Products' COC not listed in Table.

Client Sample Results

Client: Cameron-Cole LLC
Project/Site: Baptist Health Care - E Street Pensacola

Job ID: 400-171431-1
SDG: 40319

Client Sample ID: B9-R, 3'-4'
Date Collected: 06/11/19 11:30
Date Received: 06/11/19 14:45

Lab Sample ID: 400-171431-1
Matrix: Solid
Percent Solids: 90.1

Method: 8260B - Volatile Organic Compounds (GC/MS)

Analyte	Result	Qualifier	PQL	MDL	Unit	D	Prepared	Analyzed	Dil Fac
Benzene	0.00067	U	0.0050	0.00067	mg/Kg	☼	06/14/19 07:00	06/14/19 13:45	1
Toluene	0.0010	U	0.0050	0.0010	mg/Kg	☼	06/14/19 07:00	06/14/19 13:45	1
Ethylbenzene	0.00061	U	0.0050	0.00061	mg/Kg	☼	06/14/19 07:00	06/14/19 13:45	1
Xylenes, Total	0.0019	U	0.010	0.0019	mg/Kg	☼	06/14/19 07:00	06/14/19 13:45	1
Methyl tert-butyl ether	0.0010	U	0.0050	0.0010	mg/Kg	☼	06/14/19 07:00	06/14/19 13:45	1

Surrogate	*%Recovery*	*Qualifier*	*Limits*	*Prepared*	*Analyzed*	*Dil Fac*
4-Bromofluorobenzene	*95*		*72 - 122*	*06/14/19 07:00*	*06/14/19 13:45*	*1*
Dibromofluoromethane	*94*		*79 - 123*	*06/14/19 07:00*	*06/14/19 13:45*	*1*
Toluene-d8 (Surr)	*100*		*80 - 120*	*06/14/19 07:00*	*06/14/19 13:45*	*1*

Client Sample Results

Client: Cameron-Cole LLC
Project/Site: Baptist Healthcare - Pensacola, FL

Job ID: 400-168700-1

Client Sample ID: SS-1,5'
Date Collected: 04/12/19 09:00
Date Received: 04/12/19 13:50

Lab Sample ID: 400-168700-1
Matrix: Solid
Percent Solids: 91.7

Method: 8260B - Volatile Organic Compounds (GC/MS)

Analyte	Result	Qualifier	PQL	MDL	Unit	D	Prepared	Analyzed	Dil Fac
Benzene	0.00060	U	0.0045	0.00060	mg/Kg	☼	04/17/19 14:53	04/17/19 20:12	1
Toluene	0.00089	U	0.0045	0.00089	mg/Kg	☼	04/17/19 14:53	04/17/19 20:12	1
Ethylbenzene	0.00054	U	0.0045	0.00054	mg/Kg	☼	04/17/19 14:53	04/17/19 20:12	1
Xylenes, Total	0.0017	U	0.0089	0.0017	mg/Kg	☼	04/17/19 14:53	04/17/19 20:12	1
Methyl tert-butyl ether	0.00089	U	0.0045	0.00089	mg/Kg	☼	04/17/19 14:53	04/17/19 20:12	1

Surrogate	*%Recovery*	*Qualifier*	*Limits*	*Prepared*	*Analyzed*	*Dil Fac*
4-Bromofluorobenzene	*90*		*72 - 122*	*04/17/19 14:53*	*04/17/19 20:12*	*1*
Dibromofluoromethane	*104*		*79 - 123*	*04/17/19 14:53*	*04/17/19 20:12*	*1*
Toluene-d8 (Surr)	*106*		*80 - 120*	*04/17/19 14:53*	*04/17/19 20:12*	*1*

Exhibit 3

TABLE 5 - GROUNDWATER QUALITY SUMMARY

FACILITY NAME: Baptist Hospital
1000 West Moreno Streeet
Pensacola, Escambia County

Analytical Results=ug/L (ppb)
NA = Not analyzed

FAC ID#: 178626031

Sample		Laboratory Analysis								
ID No.	Date Collected	Benzene	Toluene	Ethyl-benzene	Total Xylenes	MTBE	Naph-thalene	1-methyl naphthalene	2-methyl naphthalene	TRPH
GCTLs		1	40	30	20	20	14	28	28	5000
NADCs		100	400	300	200	200	140	280	280	50000
MW-1	1/11/2007	0.40 U	1.0 U	1.0 U	1.0 U	1.0 U	0.28 U	0.28 U	0.28 U	44 U
MW-2	4/10/2012	0.47 I	0.69 I	0.34 U	1.1 U	0.27 U	0.60 U	0.62 U	0.60 U	64 U
	7/25/2013	0.51 I	0.35 U	2.6	1.2 I	0.27 U	1.4 I	0.67 I	0.60 U	64 U
MW-3	4/10/2012	0.34 U	0.74 I	0.34 U	1.1 U	0.27 U	0.60 U	0.62 U	0.60 U	NA
MW-5	4/10/2012	**14**	1.0	**120**	***450***	0.27 U	**37**	24	**29**	NA
	7/25/2013	0.52 I	0.45 I	26	***39***	0.27 U	**30**	13	10	1900
	3/31/2014	0.10 U	0.50 U	2.5	1.5	0.50 U	NA	NA	NA	NA
	6/12/2014	**1.5**	0.50 U	**60.3**	8.5	0.50 U	**18.2**	17.6	18.3	**8400**
	9/18/2014	1.0	0.56 I	**59.2**	8.4	0.50 U	**44.0**	**28.3**	**32.6**	NA
MW-5R	12/2/2015	1.2	0.60 U	**150**	15	0.59 U	**120**	**77**	**92**	**21000**
MW-6	4/10/2012	0.34 U	0.76 I	0.34 U	1.1 U	0.27 U	0.60 U	0.62 U	0.60 U	NA
	3/31/2014	0.10 U	0.50 U	0.50 U	0.50 U	0.50 U	NA	NA	NA	NA
MW-7	4/10/2012	1.3	0.63 I	**38**	**94**	0.27 U	**21**	18	19	NA
	7/25/2013	0.34 U	0.35 U	0.34 U	1.1 U	0.27 U	0.60 U	0.62 U	0.60 U	64 U
	3/31/2014	0.10 U	0.50 U	0.50 U	0.50 U	0.50 U	NA	NA	NA	NA
	9/3/2015	0.16 U	0.17 U	15	0.56 U	0.10 U	13	4.7	3.8	NA
	12/2/2015	0.62 U	0.60 U	5.3	1.8 U	0.59 U	3.2	1.6 I	1.4 I	NA
	9/20/2016	0.49 U	0.43 U	1.2	1.2 U	0.38 U	0.75 I	0.25 I	0.39 I	76 U
MW-8	4/10/2012	**11**	1.6	**59**	**97**	0.27 U	NA	NA	NA	NA
	7/25/2013	**5.6**	0.35 U	**40**	6.1	0.27 U	12	7.5	6.1	910
	3/31/2014	**1.9**	0.50 U	19.6	**24.5**	0.50 U	NA	NA	NA	NA
	9/3/2015	0.16 U	0.17 U	0.17 U	0.56 U	0.10 U	0.64 U	0.77 U	0.62 U	NA
	9/20/2016	0.49 U	0.43 U	0.38 U	1.2 U	0.38 U	0.13 U	0.21 U	0.21 U	76 U
MW-10	7/25/2013	0.34 U	0.35 U	0.34 U	1.1 U	0.27 U	0.60 U	0.62 U	0.60 U	64 U
MW-11	4/10/2012	0.34 U	1.2	1.3	3.3	0.27 U	0.60 U	0.62 U	0.60 U	64 U
RW-1	5/6/2010	**30**	23	**67**	***480***	0.20 U	NA	NA	NA	NA
	6/18/2010	**27**	20	**59**	***400***	0.20 U	NA	NA	NA	NA
	8/16/2010	**30**	3.3	**75**	***240***	0.20 U	14	11	12	2,900
	12/2/2010	**5**	2.4	**51**	**200**	0.20 U	NA	NA	NA	NA
	1/11/2011	**3.7**	3.2	**35**	**170**	0.22 U	**16**	9.8	12	2,900
	2/18/2011	0.99	2.8	22	**140**	0.20 U	3.6	2.2	2.6	3,300
	6/28/2011	7.1	1.5	43	**130**	0.20 U	**17**	9.9	9.0	3,500
	7/25/2011	**2.1**	1.0	27	**100**	0.88 U	8.8	8.1	6.2	2,600
	10/25/2011	**2.9**	0.95 I	**31**	**83**	0.27 U	9.6	7.2	8.5	1,800
	4/10/2012	0.34 U	0.46 I	0.34 U	1.1 U	0.27 U	0.60 U	0.62 U	0.60 U	73 I

Site manager review of laboratory reports confirmed no SCTL exceedances for Petroleum Products' COC not listed in Table.

Exhibit 3

TABLE 5 - GROUNDWATER QUALITY SUMMARY

FACILITY NAME: Baptist Hospital
1000 West Moreno Streeet
Pensacola, Escambia County

Analytical Results=ug/L (ppb)
NA = Not analyzed

FAC ID#: 178626031

Sample		Laboratory Analysis								
ID No.	Date Collected	Benzene	Toluene	Ethyl-benzene	Total Xylenes	MTBE	Naph-thalene	1-methyl naphthalene	2-methyl naphthalene	TRPH
GCTLs		1	40	30	20	20	14	28	28	5000
NADCs		100	400	300	200	200	140	280	280	50000
RW-2	5/6/2010	**20**	**43**	22	***380***	0.20 U	NA	NA	NA	NA
	6/18/2010	0.88 U	1.1	1.5	**36**	0.20 U	NA	NA	NA	NA
	8/16/2010	1.4	1.2	1.8	**23**	0.20 U	3.2	3.8	4.9	1400
	12/2/2010	0.99	0.82	5.3	**44**	0.20 U	NA	NA	NA	NA
	2/18/2011	**18**	3.4	**65**	***440***	0.20 U	**24**	21	27	**7,500**
	6/28/2011	0.88 U	0.62 I	0.99 I	7.4	0.20 U	1.8 I	0.75 U	0.60 I	800
	7/25/2011	**4**	0.90 U	13	**72**	0.88 U	9.8	12	15	**6,200**
	10/25/2011	0.34 U	0.35 U	0.34 U	1.1 U	0.27 U	0.60 U	6.2	7.4	**5,100**
	11/8/2011	0.34 U	0.35 U	0.34 U	1.1 U	0.27 U	0.60 U	0.62 U	0.60 U	64 U
	4/10/2012	0.34 U	0.37 I	3.6	5.9	0.27 U	0.60 U	0.62 U	0.60 U	64 U
DW-1	10/30/2009	0.40 U	1.0 U	1 U.0	1 U.0	1.0 U	0.46 U	<0.93	0.19 U	16 U
DW-1R	12/8/2009	0.20 U	0.50 U	0.50 U	1.0 U	0.50 U	0.47 U	0.93 U	0.19 U	19 U
	6/28/2011	0.88 U	0.44 U	0.43 U	1.3 U	0.2 U	2.30	0.75 U	0.64 I	100 U
	4/11/2012	0.34 U	0.35 U	0.34 U	1.1 U	0.27 U	0.60 U	0.62 U	0.60 U	64 U
DW-2	11/4/2009	0.40 U	1.0 U	1.0 U	1.2 **I**	1.0 U	1.0 U	NA	NA	NA
DW-2R	12/8/2009	0.20 U	0.50 U	0.50 U	1 U	0.50 U	1 U	0.93 U	0.19 U	25 U
	6/28/2011	0.88 U	0.51 I	1.1	3.4	0.20 U	0.47 U	0.82 U	0.50 U	100 U
	4/11/2012	0.34 U	0.35 U	0.34 U	1.1 U	0.27 U	0.60 U	0.62 U	0.60 U	64 U
	8/7/2015	0.16 U	0.17 U	0.17 U	0.56 U	0.10 U	0.64 U	0.77 U	0.62 U	NA
DW-3	10/30/2009	0.40 U	1.0 U	1.0 U	1.5 **I**	1.0 U	0.46 U	0.93 U	0.19 U	150
	11/4/2009	0.40 U	1.0 U	1.0 U	1.0 U	1.0 U	1.0 U	NA	NA	NA
DW-3R	12/8/2009	0.20 U	0.50 U	0.50 U	1 U	0.50 U	0.47 U	0.93 U	0.19 U	15 U
	6/26/2012	0.34 U	1.3	0.58 I	2.2 I	0.27 U	0.60 U	1.3 I	1.2 I	94 I
	3/31/2014	0.10 U	0.50 U	0.50 U	0.50 U	0.50 U	NA	NA	NA	NA
	6/12/2014	0.10 U	0.50 U	0.50 U	0.50 U	0.50 U	1.0 U	1.0 U	1.0 U	59 U
	9/18/2014	0.10 U	0.50 U	0.50 U	0.50 U	0.50 U	1.0 U	1.0 U	1.0 U	65 U
	8/7/2015	0.16 U	0.17 U	0.17 U	0.56 U	0.10 U	0.64 U	0.77 U	0.62 U	NA
DW-4	11/4/2009	**2.2**	7.8	8.6	**130**	1.8 I	1.5 I	NA	NA	NA
DW-4R	12/8/2009	0.20 U	0.50 U	0.50 U	9.4 I	0.50 U	1.0 U	0.93 U	0.19 U	18 U
	6/28/2011	0.88 U	0.44 U	0.43 U	2.1	0.20 U	0.43 U	0.75 U	0.45 U	100 U
	4/11/2012	0.34 U	0.35 U	0.34 U	1.1 U	0.27 U	0.60 U	0.62 U	0.60 U	64 U
	7/25/2013	0.34 U	0.35 U	0.34 U	1.1 U	0.27 U	0.60 U	0.62 U	0.60 U	64 U
	3/31/2014	0.10 U	0.50 U	0.50 U	0.50 U	0.50 U	NA	NA	NA	NA
	6/12/2014	0.10 U	0.50 U	0.50 U	0.50 U	0.50 U	1.0 U	1.0 U	1.0 U	58 U
	9/18/2014	0.10 U	0.50 U	0.50 U	0.50 U	0.50 U	1.0 U	1.0 U	1.0 U	58 U
DW-5	4/11/2012	0.34 U	0.35 U	0.34 U	1.1 U	0.27 U	0.60 U	0.62 U	0.60 U	64 U
	3/31/2014	0.10 U	0.50 U	0.50 U	0.50 U	0.50 U	NA	NA	NA	NA
	6/12/2014	0.10 U	0.50 U	0.50 U	0.50 U	0.50 U	1.0 U	1.0 U	1.0 U	58 U
	9/18/2014	0.10 U	0.50 U	0.50 U	0.50 U	0.50 U	1.0 U	1.0 U	1.0 U	61 U
	8/7/2015	0.16 U	0.17 U	0.17 U	0.56 U	0.10 U	0.64 U	0.77 U	0.62 U	NA

Exceedences are **BOLD**
U = the compound was analyzed for but not detected.
I = The reported value is between the laboratory method detection limit and the laboratory practical quantitation limit.

Site manager review of laboratory reports confirmed no SCTL exceedances for Petroleum Products' COC not listed in Table

Recorded in Public Records 1/19/2022 8:53 AM OR Book 8704 Page 939,
Instrument #2022005567, Pam Childers Clerk of the Circuit Court Escambia
County, FL Recording $103.50

Exhibit 4

This instrument prepared by:
Mary Jane Bass Esq.
Beggs & Lane, RLLP
501 Commendencia Street
Pensacola, Florida 32502

DECLARATION OF RESTRICTIVE COVENANT

THIS DECLARATION OF RESTRICTIVE COVENANT (hereinafter "Declaration") is made this 10th day of January, 2022 by Baptist Hospital, Inc., a Florida Not for Profit Corporation (hereinafter "GRANTOR"), and the Florida Department of Environmental Protection (hereinafter "FDEP"). This Declaration is neither extinguished nor affected by the Marketable Record Title Act pursuant to section 712.03, Florida Statutes (F.S.)

RECITALS

A. GRANTOR is the fee simple owner of that certain real property situated in the County of Escambia, State of Florida, more particularly described in Exhibit "A" attached hereto and made a part hereof (the "Property"). The portion of the Property that is being restricted by this Declaration is more particularly described in Exhibit "B" attached hereto and made a part hereof (hereinafter the "Restricted Property").

B The FDEP Facility Identification Number is 178626031. The facility name at the time of this Declaration is Baptist Hospital, 1000 West Moreno Street, Pensacola, Escambia County, Florida. This Declaration addresses the discharge or contamination that was reported to the FDEP on October 19, 2009.

C. Petroleum staining was observed at the Restricted Property during closure of two 10,000 gallon underground storage tanks ("USTs"), which prompted submission of a Discharge Report Form on March 1, 2010, and closure in place of the USTs. Closure assessment activities revealed contaminated soil and pea gravel backfill, which was removed from the Restricted Property during the UST closure. Subsequent assessments revealed groundwater contamination that has been remediated through the operation of a groundwater extraction system beginning on October 18, 2012. The discharge of petroleum, UST closure, assessments, and remediation actions on the Restricted Property are documented in the following reports that are incorporated by reference:

1. Site Assessment Report dated March 24, 2010, submitted by Enviro Pro Tech;

2. Remedial Action Plan dated April 19, 2012, submitted by Enviro Pro Tech;

3. Supplemental Site Assessment Report dated January 13, 2016, submitted by Enviro Pro Tech;

4. Supplemental Site Assessment Report dated May 2, 2017, submitted by Enviro Pro Tech;

5. Confirmatory Soil Sampling & Analysis Letter Report dated April 25, 2019, submitted by Cameron-Cole, LLC;

6. Addendum to April 25, 2019 Confirmatory Soil Sampling & Analysis Letter Report dated June 25, 2019, submitted by Cameron-Cole, LLC.

D. The reports noted in Recital C set forth the nature and extent of the contamination that is located on the Restricted Property. These reports confirm that contaminated groundwater as defined by Chapter 62-780, Florida Administrative Code (F.A.C.), exists on the Restricted Property. Also, these reports document that the extent of the groundwater contamination does not extend beyond the Restricted Property boundary, that the extent of the groundwater contamination does not exceed 1/4 acre, and that the groundwater contamination is not migrating.

E. It is GRANTOR's and FDEP's intent that the restrictions in this Declaration reduce or eliminate the risk of exposure of users or occupants of the Restricted Property and the environment to the contaminants and to reduce or eliminate the threat of migration of the contaminants.

F. FDEP has agreed to issue a Conditional Site Rehabilitation Completion Order (hereinafter "Order") upon recordation of this Declaration. FDEP can unilaterally revoke the Order if the conditions of this Declaration or of the Order are not met. Additionally, if concentrations of petroleum products' chemicals of concern increase above the levels approved in the Order, or if a subsequent discharge occurs at the Restricted Property, FDEP may require site rehabilitation to reduce concentrations of contamination to the levels allowed by the applicable FDEP rules. The Order relating to FDEP Facility ID 178626031 can be found by contacting the Northwest FDEP district office.

G. GRANTOR deems it desirable and in the best interest of all present and future owners of the Restricted Property that an Order be obtained and that the Restricted Property be held subject to certain restrictions, all of which are more particularly hereinafter set forth.

NOW, THEREFORE, to induce FDEP to issue the Order and for other good and valuable consideration, the receipt and sufficiency of which are hereby acknowledged by each of the undersigned parties, GRANTOR agrees as follows:

1. The foregoing recitals are true and correct and are incorporated herein by reference.

2. GRANTOR hereby imposes on the Restricted Property the following restrictions:

a. Groundwater Use. There shall be no use of the groundwater under the Restricted Property. There shall be no drilling for water conducted on the Restricted

Property, nor shall any wells be installed on the Restricted Property other than monitoring or other wells pre-approved in writing by FDEP Division of Waste Management (DWM) in addition to any authorizations required by the FDEP Division of Water Resource Management (DWRM) and the applicable Water Management District (WMD).

b. Dewatering. For any dewatering activities on the Restricted Property, a plan signed and sealed by a Florida-registered professional engineer or Florida-registered professional geologist to address and ensure the appropriate handling, treatment and disposal of any extracted groundwater that may be contaminated must be submitted to FDEP's DWM. The plan must include the location(s) of the dewatering activity and the effluent disposal area(s) relative to known areas of groundwater contamination, proposed flow rates, duration, volume, estimated drawdown, (based upon design calculations), a technical evaluation demonstrating that the dewatering will not cause the migration of contamination and procedures for proper characterization, treatment and handling of any contaminated groundwater that may be encountered during dewatering. FDEP's DWM will keep the plan in the site file as documentation of site conditions and will rely on this professional certification for demonstrating compliance with this restriction. The GRANTOR is advised that other federal, state, or local laws and regulations may apply to this activity. A copy of all permits obtained for the implementation of dewatering must be provided along with the plan submitted to FDEP's DWM. FDEP will rely on this Declaration, Rule 62-621.300, F.A.C., and the guidance incorporated therein, and the signed and sealed dewatering plan as the institutional controls to ensure that no exposure to contaminated groundwater resulting in risk to human health, public safety or the environment will occur due to dewatering activities on the contaminated site. Rule 62-621.300, F.A.C., requires a permit when conducting dewatering in the area of a contaminated site. For this reason, if GRANTOR seeks to conduct dewatering on the Restricted Property, GRANTOR shall submit the signed and sealed plan to FDEP DWM in addition to obtaining any authorizations that may be required by FDEP DWRM, the WMD, or other federal, state, or local laws and regulations that may apply to this activity. The dewatering plan must ensure the appropriate handling, treatment, and disposal of any extracted groundwater that may be contaminated to avoid adversely impacting or increasing the potential for exposure to contaminants resulting in risk to human health, public safety or the environment. Unless it is demonstrated that the cleanup criteria under subsection 62-780.680(1), F.A.C., have been achieved, FDEP, in addition to other remedies available at law, may institute proceedings to revoke this Declaration and the Conditional Site Rehabilitation Completion Order and require the resumption of site rehabilitation activities if any dewatering activities are commenced without submittal of a signed and sealed plan.

c. Stormwater Facilities. There shall be no stormwater swales, stormwater detection or retention facilities, or ditches on the Restricted Property. If stormwater features must be constructed, modified, altered or expanded, a plan signed and

sealed by a Florida-registered professional engineer or a Florida-registered professional geologist must be submitted to FDEP's DWM in addition to any authorizations required by the DWRM and the WMD. The plan must include the feature location, construction and design specifications relative to known areas of soil and groundwater contamination, and a technical evaluation (including calculations, fate and transport modeling, as applicable) to demonstrate that the new stormwater facilities will not cause the migration of contamination. The plan shall also outline the procedures for proper characterization, handling and disposal of any contaminated media that may be encountered during construction. FDEP's DWM will keep the plan in the site file as documentation of site conditions and will rely on this professional certification for demonstrating compliance with this restriction. The GRANTOR is advised that other federal, state, or local laws and regulations may apply to this activity. A copy of all permits obtained for the implementation of dewatering must be provided along with the plan submitted to FDEP's DWM. A revised exhibit must be amended to the Declaration and recorded when any stormwater feature is altered, modified, expanded, or constructed. FDEP will rely on this Declaration and certified plan to construct new or modify existing stormwater features to ensure that there is no exposure to contaminated groundwater entering into new or expanded stormwater features resulting in risk to human health, public safety or the environment due to the contaminated site. Construction of stormwater swales, stormwater detention or retention features, or ditches on the Restricted Property could destabilize the groundwater plume or increase potential for exposure to contaminants resulting in risk to human health, public safety, or the environment. For this reason, if GRANTOR seeks to construct stormwater features on the Restricted Property, GRANTOR shall submit the certified plan to FDEP DWM in addition to obtaining any authorizations that may be required by FDEP DWRM, the WMD, or other federal, state, or local laws and regulations that may apply to this activity. Unless it is demonstrated that the cleanup criteria under subsection 62-780.680(1), F.A.C., have been achieved, FDEP, in addition to other remedies available under law, may institute proceedings to revoke this Declaration and the Conditional Site Rehabilitation Completion Order, and require the resumption of site rehabilitation activities if any such stormwater features are constructed or commenced without submittal of a certified plan.

3. In the remaining paragraphs, all references to "GRANTOR" and "FDEP" shall also mean and refer to their respective successors and assigns.

4. For the purpose of monitoring the restrictions contained herein, FDEP is hereby granted a right of entry upon, over and through, and access to the Restricted Property at reasonable times and with reasonable notice to GRANTOR. Access to the Restricted Property is granted via providing access to the Property located at 1000 W. Moreno St., Pensacola, Florida 32501, and as defined in Exhibit A.

5. It is the intention of GRANTOR that this Declaration shall touch and concern the Restricted Property, run with the land and with the title to the Restricted Property, and shall

apply to and be binding upon and inure to the benefit of GRANTOR and FDEP, and to any and all parties hereafter having any right, title or interest in the Restricted Property or any part thereof. FDEP may enforce the terms and conditions of this Declaration by injunctive relief and other appropriate available legal remedies. Any forbearance on behalf of FDEP to exercise its right in the event of the failure of the GRANTOR to comply with the provisions of this Declaration shall not be deemed or construed to be a waiver of FDEP's rights hereunder. This Declaration shall continue in perpetuity, unless otherwise modified in writing by GRANTOR and FDEP as provided in paragraph 7 below. These restrictions may also be enforced in a court of competent jurisdiction by any other person, firm, corporation, or governmental agency that is substantially benefited by these restrictions. If the GRANTOR does not or will not be able to comply with any or all of the provisions of this Declaration, the GRANTOR shall notify FDEP in writing within three (3) calendar days. Additionally, GRANTOR shall notify FDEP thirty (30) days prior to any conveyance or sale, granting or transferring the Restricted Property or portion thereof, to any heirs, successors, assigns or grantees, including, without limitation, the conveyance of any security interest in said Restricted Property.

6. In order to ensure the perpetual nature of this Declaration, GRANTOR shall reference these restrictions in any subsequent lease or deed of conveyance, including the recording book and page of record of this Declaration. Furthermore, prior to the entry into a landlord-tenant relationship with respect to the Restricted Property, the GRANTOR agrees to notify in writing all proposed tenants of the Restricted Property of the existence and contents of this Declaration of Restrictive Covenant. Without limiting the generality of paragraph 3 above, it is the intention of the parties that if GRANTOR has conveyed the Restricted Property, the GRANTOR's successors and assigns shall be required to perform such notification.

7. This Declaration is binding until a release of covenant is executed by the FDEP Secretary (or designee) and is recorded in the public records of the county in which the land is located. To receive prior approval from the FDEP to remove any requirement herein, cleanup target levels established pursuant to Florida Statutes and FDEP rules must be achieved. This Declaration may be modified in writing only. Any subsequent amendments must be executed by both GRANTOR and FDEP and be recorded by GRANTOR as an amendment hereto.

8. If any provision of this Declaration is held to be invalid by any court of competent jurisdiction, the invalidity of that provision shall not affect the validity of any other provisions of the Declaration. All such other provisions shall continue unimpaired in full force and effect.

9. GRANTOR covenants and represents that on the date of execution of this Declaration that GRANTOR is seized of the Restricted Property in fee simple and has good right to create, establish, and impose this restrictive covenant on the use of the Property.

[SIGNATURES ON THE FOLLOWING PAGES]

IN WITNESS WHEREOF, Grantor has executed this instrument, this 10th day of January, 2022.

(Affix Corporate Seal)

GRANTOR
Baptist Hospital, Inc.
By: _____
Name: Mark Faulkner
Title: President and CEO
Full Mailing Address: 1717 North E. Street
Ste 320
Pensacola, Florida 32501

Signed, sealed and delivered in the presence of:

_____ Date: 1/10/22
Witness
Print Name: Dawn Mullins

_____ Date: 1/10/22
Witness
Print Name: Trina Goraum

STATE OF FLORIDA
COUNTY OF ESCAMBIA

The foregoing instrument was acknowledged before me, by means of ☒ physical presence or ☐ online notarization, this 10th day of January, 2022, by Mark Faulkner, as the President and CEO of Baptist Hospital, Inc., a Florida Not For Profit Corporation, on behalf of the Corporation.

Personally Known ✓ OR Produced Identification _____.
Type of Identification Produced _____.

_____
Signature of Notary Public

PENNY J. BOYCE
MY COMMISSION # HH 040753
EXPIRES: December 29, 2024
Bonded Thru Notary Public Underwriters

Penny J. Boyce
Print Name of Notary Public

Commission No. HH 040753

Commission Expires: 12-29-2024

Approved as to form by the Florida Department of Environmental Protection, Office of General Counsel _____.

IN WITNESS WHEREOF, the Florida Department of Environmental Protection has executed this instrument, this 13th day of January, 2022.

FLORIDA DEPARTMENT OF
ENVIRONMENTAL PROTECTION

By: _____

NATASHA LAMPKIN
Program Administrator
Petroleum Restoration Program
Division of Waste Management
2600 Blair Stone Road, Mail Station 4575

Signed, sealed and delivered in the presence of:

Witness: _____ Date: 01/13/2022
Print Name: Latasha McGriff

Witness: _____ Date: 01/13/2022
Print Name: Isaac Morales

STATE OF FLORIDA
COUNTY OF LEON

The foregoing instrument was acknowledged before me by means of ☒ physical presence or ☐ online notarization, this 13th day of January, 2022, by NATASHA LAMPKIN as representative for the Florida Department of Environmental Protection.

Personally Known ✓ OR Produced Identification N/A.
Type of Identification Produced N/A.

_____
Signature of Notary Public

JUDITH PENNINGTON
Commission # GG 292065
Expires March 31, 2023
Bonded Thru Budget Notary Services

JUDITH PENNINGTON
Print Name of Notary Public

Commission No. GG 292065

Commission Expires: MARCH 31 2023

EXHIBIT "A"

Legal Description of the Property

Beginning at the northwest corner of Fractional Section twenty-seven (27), Township two (2) south, Range thirty (30) west, and run thence south on the west line of said Section a distance of six hundred sixty (660) feet, thence in an easterly direction seven hundred thirty-two (732) feet, thence northward five hundred thirty-eight (538) feet to the north line of the said Section, thence along said north line six hundred forty-two (642) feet to the point of beginning, containing nine (9) acres, more or less, all lying and being in said Section twenty-seven (27), excepting therefrom that portion of the above described parcel that lies west of an extension northward of the west line of "G" Street as shown on the plat of North Hill Highlands recorded in Deed Book 62 at page 244 of the records of said County.

And also all of said right, title, and interest in and to any portions of Blocks 58, 59, 60 and 61 of said North Hill Highlands.

AND ALSO

All that portion of fractional Section 27, Township 2 South, Range 30 West, lying North of the North line of Moreno Street and lying West of an extension Northward of the West line of "G" Street as shown on Plat of North Hill Highlands recorded in Deed Book 62, at Page 244 of the public records of Escambia County, Florida, except property conveyed to Raymond P. Brown by Deed dated May 14, 1927, and recorded in Deed Book 122, at Page 106, of the records of said County, which said excepted parcel is described as beginning at the intersection of the West line of said "G" Street with the North line of Moreno Street (formerly Madison Street) for point-of-beginning, and thence run West along the North line of Moreno Street 150 feet; thence North at the right angles 150 feet; thence East at right angles 150 feet to the West line of an extension Northward of the West line of said "G" Street; and thence run South along the West line of an extension Northward of the West line of the said "G" Street a distance of 150 feet to point-of-beginning.

Said parcels being one and the same as those described in Deed Book 420, at Page 133; Deed Book 254, Page 269, and Deed Book 227, Page 501, all of the public records of Escambia County, Florida.

EXHIBIT "B"

Legal Description and Survey of the Restricted Property

Commence at the Intersection of the north right of way line of Avery Street (55' R/W) and the east right of way line of "H" Street (50' R/W); thence South 85 degrees 43'24" East along said north right of way line for a distance of 224.15 feet; thence South 04 degrees 12'56" West for a distance of 88.97 feet for the point of beginning (Northing 530579.41, Easting 1107535.93, State Plane Coordinates referenced to N.A.D. 83 datum, 2011 adjustment, Florida North Zone).

Thence continue South 04 degrees 12'56" West for a distance of 200.00 feet (Northing 530379.95, Easting 1107521.23); thence South 85 degrees 47'04" East for a distance of 200.00 feet (Northing 530365.25, Easting 1107720.69); thence North 04 degrees 12'56" East for a distance of 200.00 feet (Northing 530564.71, Easting 1107735.39); thence North 85 degrees 47'04" West for a distance of 200.00 feet to the point of beginning.

All lying and being in Sections 18 & 27, Township 2 South, Range 30 West, Escambia County, Florida. Containing 0.92 acres, more or less.

PITTMAN, GLAZE AND ASSOCIATES, INC.
LAND SURVEYORS
5700 N. DAVIS HIGHWAY, SUITE 3
PENSACOLA, FL 32503
Phone (850) 434-6666
Fax (850) 434-6661
Email: pgasurvey@bellsouth.net

LEGAL DESCRIPTION AND SKETCH OF A PORTION OF RESTRICTED AREA BAPTIST HOSPITAL, PENSACOLA, FLORIDA

LEGEND:

R/W	Right of way
P.O.B.	Point of beginning
P.O.C.	Point of commencement
●	1/2" Capped iron rod set #7073
⊞	Column
	Fire hydrant
	Compressor tank
Ⓢ	Storm manhole
Ⓔ	Electric manhole
⋈	Miscellaneous valve
⋈	Water valve
⊠	Gas meter
Ⓔ	Electric equipment
Ⓜ	Monitor well
⊛	Backflow preventor
◘	Light pole with base
⊟	Storm inlet
▯	Road sign
H	Guard post
Ⓗ	Handhole
——•——	Gas line
——×——	Fence
	Retaining wall
	Concrete
	Asphalt
	Gravel

SURVEYOR'S NOTES:

1. Subject to setbacks, easements and restrictions of record.
2. This sketch is subject to any facts that may be disclosed by a full and accurate title search. No title work performed by this firm.
3. This sketch does not reflect or determine ownership.
4. This property may be subject to setback lines mandated by zoning ordinances and/or restrictive covenants of record.
5. Sub-surface improvements, if any, not located.
6. The underground utilities shown have been located from field survey information and existing drawings. The surveyor has not physically located the underground utilities. The surveyor does not certify that the underground utilities shown comprise all such utilities or that they are the exact size, material, or location as indicated.
7. Coordinates shown are State Plane Coordinates referenced to N.A.D. 83 datum, 2011 adjustment, Florida North Zone and expressed in U.S. survey feet.
8. Coordinates are derived by using the Trimble and Florida Department of Transportation continuously operating reference station (CORS) network.
9. NOT A BOUNDARY SURVEY.

Source of Information: PUBLIC RECORDS; CITY ATLAS #108; PLAT; NORTH HILL HIGHLANDS (DB 62, P. 244), ENGLEWOOD HEIGHTS (DB 54, P. 107); MAP OF PENSACOLA BY T.C. WATSON (1906); SURVEYS BY THIS FIRM;
Measurements made in accordance to United States Standards. This survey is valid only if it contains the original seal and original signature of the signing surveyor.

I hereby certify that this survey was made under my responsible charge and meets the Standards of Practice as set forth by the Florida Board of Professional Surveyors & Mappers in Chapter 5J-17.050, 5J-17.051 and 5J-17.052, pursuant to Section 472.027 Florida Statutes. **LB No. 7073**

David D. Glaze ☐ PSM #5605
Walter J. Glaze ■ PSM #6190

File No A-15.252 Drawn By FMJ
Job No 38525-19 Checked By WJG
Scale 1" = 50' Elevation Reference
Date of Survey 8-6-2019 FB 1664 PG 48-56
Date of Plat 8-12-2019 FB PG
Date of Revision
Ordered By MR. BEN FORTSON
Encroachments
Bearing Reference NORTH BASED ON THE NORTH R/W AVERY STREET AS S 85°45'24" E (GRID NORTH)

NOT VALID WITHOUT SEAL AND SIGNATURE

SHEET 1 OF 3

PITTMAN, GLAZE AND ASSOCIATES, INC.
LAND SURVEYORS
5700 N. DAVIS HIGHWAY, SUITE 3
PENSACOLA, FL 32503
Phone (850) 434-6666
Fax (850) 434-6661
Email: pgasurvey@bellsouth.net

LEGAL DESCRIPTION AND SKETCH OF A PORTION OF RESTRICTED AREA BAPTIST HOSPITAL, PENSACOLA, FLORIDA

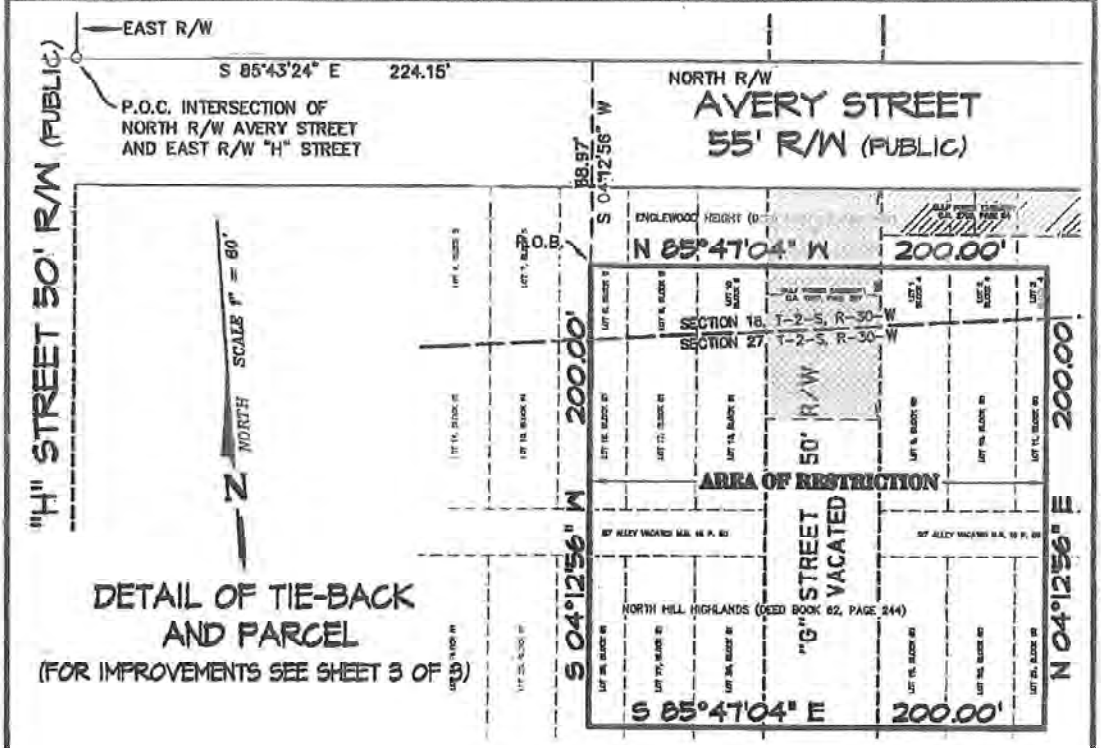

LEGAL DESCRIPTION:

Commence at the intersection of the north right of way line of Avery Street (55' R/W) and the east right of way line of "H" Street (50' R/W); thence South 85 degrees 43'24" East along said north right of way line for a distance of 224.15 feet; thence South 04 degrees 12'56" West for a distance of 88.97 feet for the point of beginning (Northing 530579.41, Easting 1107535.93, State Plane Coordinates referenced to N.A.D. 83 datum, 2011 adjustment, Florida North Zone).

Thence continue South 04 degrees 12'56" West for a distance of 200.00 feet (Northing 530379.95, Easting 1107521.23); thence South 85 degrees 47'04" East for a distance of 200.00 feet (Northing 530365.25, Easting 1107720.69); thence North 04 degrees 12'56" East for a distance of 200.00 feet (Northing 530564.71, Easting 1107735.39); thence North 85 degrees 47'04" West for a distance of 200.00 feet to the point of beginning.

All lying and being in Sections 18 & 27, Township 2 South, Range 30 West, Escambia County, Florida. Containing 0.92 acres, more or less.

EXHIBIT "B"

Source of Information: PUBLIC RECORDS; CITY ATLAS #108; PLAT: NORTH HILL HIGHLANDS (DB 62, P. 244), ENGLEWOOD HEIGHTS (DB 59, P. 107); MAP OF PENSACOLA BY T.C. WATSON (1906); SURVEYS BY THIS FIRM.
Measurements made in accordance to United States Standards. This survey is valid only if it contains the original seal and original signature of the signing surveyor.

I hereby certify that this survey was made under my responsible charge and meets the Standards of Practice as set forth by the Florida Board of Professional Surveyors & Mappers in Chapter 5J-17.050, 5J-17.051 and 5J-17.052, pursuant to Section 472.027 Florida Statutes. LB No. 7078

David D. Glaze ☐ PSM #5605
Walter J. Glaze ■ PSM #6190

File No. A-15252 Drawn By PMJ
Job No. 88328-19 Checked By WJG
Scale 1" = 50' Elevation Reference
Date of Survey 8-6-2019 FB 1664 PG 48-56
Date of Plat 8-12-2019 FB PG
Date of Revision 8-15-2020
Ordered By MR. BEN PORTSON
Encroachments
Bearing Reference NORTH BASED ON THE NORTH R/W AVERY STREET AS S 85°43'24" E (GRID NORTH)

NOT VALID WITHOUT SEAL AND SIGNATURE

SHEET 2 OF 3

PITTMAN, GLAZE AND ASSOCIATES, INC.
LAND SURVEYORS
5700 N. DAVIS HIGHWAY, SUITE 3
PENSACOLA, FL 32503
Phone (850) 434-6666
Fax (850) 434-6661
Email: pgasurvey@bellsouth.net

LEGAL DESCRIPTION AND SKETCH OF A PORTION OF RESTRICTED AREA BAPTIST HOSPITAL, PENSACOLA, FLORIDA

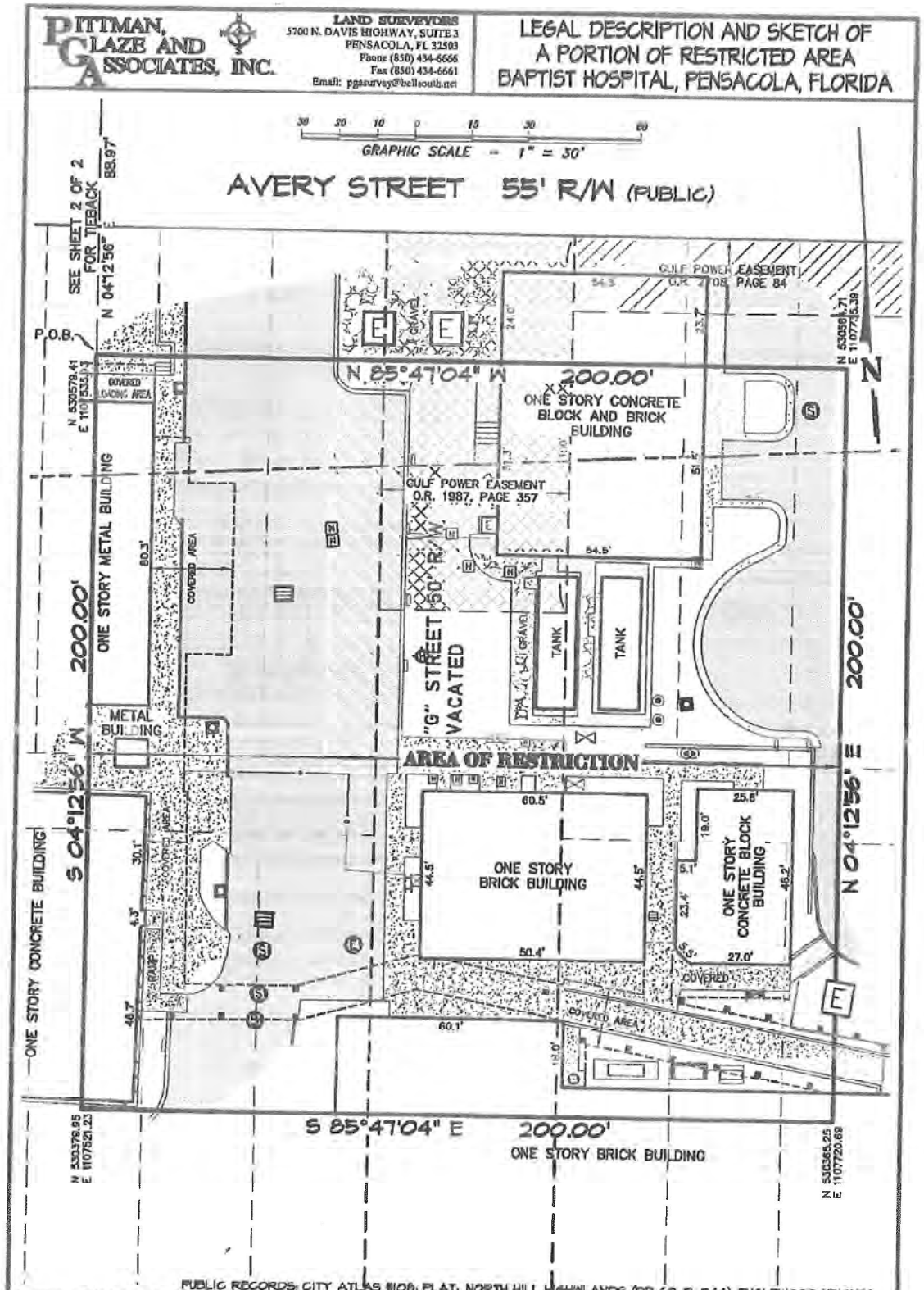

Source of Information: PUBLIC RECORDS; CITY ATLAS #108; PLAT: NORTH HILL HIGHLANDS (DB 62, P. 244), ENGLEWOOD HEIGHTS (DB 54, P. 107); MAP OF PENSACOLA BY T.C. WATSON (1906); SURVEYS BY THIS FIRM;
Measurements made in accordance to United States Standards. This survey is valid only if it contains the original seal and original signature of the signing surveyor.

I hereby certify that this survey was made under my responsible charge and meets the Standards of Practice as set forth by the Florida Board of Professional Surveyors & Mappers in Chapter 5J-17.050, 5J-17.051 and 5J-17.052, pursuant to Section 472.027 Florida Statutes. LB No. 7078

David D. Glaze ☐ PSM #5505
Walter J. Glaze ■ PSM #6190

File No A-15252 Drawn By FMJ
Job No 88928-19 Checked By WJG
Scale 1" = 30' Elevation Reference
Date of Survey 8-6-2019 FB 1664 PG 48-56
Date of Plat 8-12-2019 FB PG
Date of Revision 8-15-2020
Ordered By MR. BEN FORTSON
Encroachments

Bearing Reference NORTH BASED ON THE NORTH R/W AVERY STREET AS S 85°48'24" E (GRID NORTH)

NOT VALID WITHOUT SEAL AND SIGNATURE

SHEET 3 OF 3

FLORIDA DEPARTMENT OF Environmental Protection

Bob Martinez Center
2600 Blair Stone Road
Tallahassee, FL 32399-2400

Ron DeSantis
Governor

Jeanette Nuñez
Lt. Governor

Shawn Hamilton
Secretary

Memorandum

To: **Natasha Lampkin, Program Administrator**
Petroleum Restoration Program
Florida Department of Environmental Protection

From: **Albert de Lorge, P.G.**
Petroleum Restoration Program
Florida Department of Health in Escambia County

Subject: **Recommend Approval of Conditional Site Rehabilitation Completion Order**
Baptist Hospital
1000 W Moreno St, Pensacola, Escambia County
FDEP Facility Identification # 178626031

I have reviewed and concur that the components of the Supplemental Site Assessment Report that includes a Conditional No Further Action (NFA) Proposal (Conditional NFA Proposal), dated May 2, 2017 prepared for the October 19, 2009 petroleum product discharge discovered at the above-referenced facility satisfy the requirements set forth in Chapter 62-780, Florida Administrative Code (F.A.C.) and that the data and conclusions in this report provide reasonable assurances that the site rehabilitation requirements stated in Chapter 62-780, F.A.C., have been met.

Albert de Lorge, P.G.
Professional Geologist I
Florida License No. 2683
Florida Department of Health in Escambia County

5-12-2022
Date

McGriff, Latasha

From: Microsoft Outlook
To: mark.faulkner@bhcpns.org
Sent: Thursday, June 2, 2022 5:04 PM
Subject: Relayed: CSRCO Baptist Hospital FAC ID 178626031

Delivery to these recipients or groups is complete, but no delivery notification was sent by the destination server:

mark.faulkner@bhcpns.org (mark.faulkner@bhcpns.org)

Subject: CSRCO Baptist Hospital FAC ID 178626031

Discharge Report Form

PLEASE PRINT OR TYPE

DEP Form # 62-761.900(1)
Form Title Discharge Report Form
Effective Date: July 13, 1998

Instructions are on the reverse side. Please complete all **applicable** blanks

RECEIVED
OCT 19 2009
ENVIRONMENTAL HEALTH DIVISION

1. Facility ID Number (if registered): 8626031 **2. Date of form completion:** 10/19/09

3. General information
Facility name or responsible party (if applicable): Baptist Hospital Inc.
Facility Owner or Operator, or Discharger: Baptist Hospital Inc.
Contact Person: Earl Polk Telephone Number: (850) 434-4853 County: Escambia
Facility or Discharger Mailing Address: 1000 W. Moreno St., Pensacola, FL
Location of Discharge (street address): 1000 W. Moreno St., Pensacola, FL
Latitude and Longitude of Discharge (if known)

4. Date of receipt of test results or discovery of confirmed discharge: 10/19/09 month/day/year

5. Estimated number of gallons discharged: 25-100 gallons

6. Discharge affected: [ ] Air [X] Soil [X] Groundwater [ ] Drinking water well(s) [ ] Shoreline [ ] Surface water (water body name)

7. Method of discovery (check all that apply)
[ ] Liquid detector (automatic or manual)
[ ] Vapor detector (automatic or manual)
[ ] Tightness test
[ ] Pressure test
[ ] Statistical Inventory Reconciliation
[ ] Internal inspection
[ ] Inventory control
[ ] Monitoring wells
[ ] Automatic tank gauging
[ ] Manual tank gauging
[X] Closure/Closure Assessment
[ ] Groundwater analytical samples
[ ] Soil analytical tests or samples
[ ] Visual observation
[ ] Other

8. Type of regulated substance discharged: (check one)
[ ] Unknown [ ] Used/waste oil [ ] Jet fuel [ ] Heating oil [ ] New/lube oil
[ ] Gasoline [ ] Aviation gas [X] Diesel [ ] Kerosene [ ] Mineral acid
[ ] Hazardous substance - includes CERCLA substances from USTs above reportable quantities, pesticides, ammonia, chlorine, and derivatives (write in name or Chemical Abstract Service (CAS) number)
[ ] Other

9. Source of Discharge: (check all that apply)
[ ] Dispensing system [ ] Pipe [ ] Barge [ ] Pipeline [ ] Vehicle
[X] Tank [ ] Fitting [ ] Tanker ship [ ] Railroad tankcar [ ] Airplane
[ ] Unknown [ ] Valve failure [ ] Other Vessel [ ] Tank truck [ ] Drum
[ ] Other

10. Cause of the discharge: (check all that apply)
[ ] Loose connection [ ] Puncture [ ] Spill [ ] Collision [ ] Corrosion
[ ] Fire/explosion [ ] Overfill [ ] Human error [ ] Vehicle Accident [ ] Installation failure
[ ] Other UnKnown

11. Actions taken in response to the discharge: Source removal

12. Comments: Staining on fuel tube and the return containment sump

13. Agencies notified (as applicable):
[ ] State Warning Point 1-800 320-0519
[ ] National Response Center 1-800-424-8802
[ ] Florida Marine Patrol (800) 342-5367
[ ] Fire Department.
[ ] DEP (district/person)
[X] County Tanks Program

14. To the best of my knowledge and belief, all information submitted on this form is true, accurate, and complete.

Dorothy Scarbrough - Representative
Printed Name of Owner, Operator or Authorized Representative, or Discharger

Dorothy Scarbrough
Signature of Owner, Operator or Authorized Representative, or Discharger

From: adelorge@eptpensacola.com
To: Webster, Lori R
Subject: RE: Baptist Hospital 3rd Qtr O&M Report
Date: Wednesday, November 12, 2014 9:59:41 AM
Attachments: sigimg0
prof cert page.pdf

Lori,

I just noticed that myself about 10 minutes ago when I was reviewing the invoice package. I've attached the prof. cert. page. Thanks,

Albert de Lorge P.G.
Enviro-Pro-Tech, Inc.
8 Quintette Rd.
Cantonment, FL 32533
office(850)587-5588
cell(850)712-3264

> -------- Original Message --------
> Subject: RE: Baptist Hospital 3rd Qtr O&M Report
> From: "Webster, Lori R" <Lori.Webster@flhealth.gov>
> Date: Wed, November 12, 2014 8:14 am
> To: "'adelorge@eptpensacola.com'" <adelorge@eptpensacola.com>
>
> The Personal Certification page is not signed or dated. Please submit a corrected page.
> Thanks
> Lori
>
> Lori R. Webster
> Environmental Specialist II
> Environmental Health Division
> Florida Department of Health in Escambia County
> 1300 West Gregory Street
> Pensacola, Florida 32502
> www. FloridasHealth.com.
> 850-595-6712
>
> **From:** adelorge@eptpensacola.com [mailto:adelorge@eptpensacola.com]
> **Sent:** Tuesday, November 04, 2014 12:45 PM
> **To:** Webster, Lori R
> **Cc:** jporter@bhcpns.org
> **Subject:** RE: Baptist Hospital 3rd Qtr O&M Report
>
> Lori,

I have attached the referenced Report-3rd Quarterly Operations and Maintenance Report for Baptist Hospital. Thank you,

Albert de Lorge P.G.
Enviro-Pro-Tech, Inc.
8 Quintette Rd.
Cantonment, FL 32533
office(850)587-5588
cell(850)712-3264

-------- Original Message --------
Subject: RE: Baptist Hospital
From: "Webster, Lori R" <Lori.Webster@flhealth.gov>
Date: Tue, November 04, 2014 8:47 am
To: "'adelorge@eptpensacola.com'" <adelorge@eptpensacola.com>

I will watch for it!
Lori R. Webster
Environmental Specialist II
Environmental Health Division
Florida Department of Health in Escambia County
1300 West Gregory Street
Pensacola, Florida 32502
www. FloridasHealth.com.
850-595-6712

From: adelorge@eptpensacola.com [mailto:adelorge@eptpensacola.com]
Sent: Monday, November 03, 2014 3:50 PM
To: Webster, Lori R
Subject: RE: Baptist Hospital
Thanks Lori- I think Mike had completed everything except for the Figures which pattie is working on as we speak.- Albert

-------- Original Message --------
Subject: Baptist Hospital
From: "Webster, Lori R" <Lori.Webster@flhealth.gov>
Date: Mon, November 03, 2014 9:01 am
To: "'adelorge@eptpensacola.com'" <adelorge@eptpensacola.com>

Last report I received was a O&M dated 7-26-2014
Hope that helps ?
Lori R. Webster
Environmental Specialist II

Environmental Health Division
Florida Department of Health in Escambia County
1300 West Gregory Street
Pensacola, Florida 32502
www. FloridasHealth.com.
850-595-6500 Ext# 2044

DOH Mission: "To protect, promote and improve the health of all people in Florida through integrated state, county and community efforts."
DOH Vision: "To be the Healthiest State in the Nation"
DOH Values: ICARE
Innovation: We search for creative solutions and manage resources wisely.
Collaboration: We use teamwork to achieve common goals & solve problems.
Accountability: We perform with integrity & respect.
Responsiveness: We achieve our mission by serving our customers & engaging our partners.
Excellence: We promote quality outcomes through learning & continuous performance improvement.

Please Note: Florida has a very broad public records law. Most written communications to or from state officials regarding state business are public records available to the public and media upon request. Your email communication may therefore be subject to public disclosure.

PROFESSIONAL CERTIFICATION

I hereby certify that in my professional judgment, the data presented in the Quarterly Operations and Maintenance Report, dated November 2014, and prepared for the Baptist Hospital site with FDEP Facility ID Number 178626031, is accurate to the best of my knowledge.

11-12-2014

Date

Reviewed by:
Albert de Lorge P.G. #2683

QUARTERLY OPERATIONS AND MAINTENANCE REPORT
(THIRD QUARTER)
JUNE 13, 2014 THROUGH SEPTEMBER 18, 2014

BAPTIST HOSPITAL
1000 WEST MORENO STREET
PENSACOLA, ESCAMBIA COUNTY
FDEP FACILITY ID #178626031

Prepared for:

Ms. Lori R. Webster
Escambia County Environmental Health Services
1300 West Gregory Street
Pensacola, FL 32501

Prepared by:

Enviro-Pro-Tech, Inc.
8 East Quintette Road, Suite B
Cantonment, FL 32533

Project Number P016326.00
November 2014

Table of Contents

PROFESSIONAL CERTIFICATION iii

1.0 GENERAL INFORMATION AND INTRODUCTION 1
- 1.1 Site History 1
- 1.2 Groundwater Quality Assessment 4
- 1.3 Soil Quality Assessment 6

2.0 SYSTEM DESIGN 8

3.0 REMEDIATION AND SYSTEM OPERATION AND MAINTENANCE 10
- 3.1 System Maintenance and Site Visit Data 10
- 3.2 Operational Difficulties 10
- 3.3 System Performance 11

4.0 SYSTEM SAMPLING AND ANALYSIS 12

5.0 GROUNDWATER SAMPLING AND ANALYSIS 13
- 5.1 Field Techniques 13
- 5.2 Groundwater Quality Summary Sampling 13
- 5.3 Groundwater Flow Direction 13

6.0 PERFORMANCE VERSUS MILESTONES 15
- 6.1 Goals 15
- 6.2 Milestones Objectives and Reductions 15
- 6.3 Milestone Summary 15

7.0 CONCLUSIONS AND RECOMMENDATIONS 16
- 7.1 Conclusions 16
- 7.2 Recommendations 16

List of Appendices

Appendix A	Figures	
	Figure 1	Site Map
	Figure 2	Site Layout Map-Remediation Wells and Trenching
	Figure 3	Groundwater Analytical Summary Map
	Figure 4	Perched Groundwater Flow Map
	Figure 5	Groundwater Flow Map
	Figure 6	Soil Analytical Summary Map
Appendix B	Tables	
	Table 1	Soil Screening Summary
	Table 2	Soil Quality Summary
	Table 3	SPLP Summary
	Table 4	Groundwater Recovery System Performance Summary
	Table 5	System Effluent Summary
	Table 6	Groundwater Quality Summary
	Table 7	Groundwater Elevation Summary
Appendix C	Laboratory Analytical Reports, Chain of Custody Documentation, Groundwater Sampling Logs, Field Calibration Records	
Appendix D	Milestone Evaluation	
Appendix E	Field Notes	

PROFESSIONAL CERTIFICATION

I hereby certify that in my professional judgment, the data presented in the Quarterly Operations and Maintenance Report, dated November 2014, and prepared for the Baptist Hospital site with FDEP Facility ID Number 178626031, is accurate to the best of my knowledge.

_____

Date

_____

Reviewed by:

1.0 GENERAL INFORMATION AND INTRODUCTION

Site Name:	**Baptist Hospital**
FDEP Facility ID Number:	178626031
Site Location:	1000 West Moreno Street, Pensacola, Florida
Site Description:	Remediation of petroleum impacted soil and groundwater is performed via a pump and dispose system. The system consists of two (2) 4-inch x 8-feet, groundwater extraction wells. All figures and tables are in **Appendix A** and **Appendix B**, respectively.
Original System Start Date:	December 13, 2013
Contaminant Group:	Groundwater analyzed for VOAs/VOHs, PAHs and TRPH.

The remediation of petroleum impacted soil and groundwater at the Baptist Hospital site is being performed by Enviro-Pro-Tech, Inc. (EPT). A groundwater extraction system with the disposal of groundwater to the sanitary sewer was the method chosen for the remediation of contaminants identified at the site. The goal of this remediation action is to reduce petroleum contaminant concentrations in the groundwater to levels specified under Chapter 62-770, Florida Administrative Code (FAC). This report summarizes remedial system activities of operation, maintenance, monitoring, and sampling. All field sampling and testing were performed as per the Florida Department of Environmental Protection's (FDEP) Standard Operating Procedure (SOP) dated July 2012. Associated figures are located in **Appendix A**. The report tables are located in **Appendix B**.

1.1 Site History

The Baptist Hospital "site" (former underground storage tank [UST] location/Energy Center) is between E and H Streets in Pensacola, Escambia County, Florida. Specifically, the site is located at latitude 30 deg 25 min 49.45 sec North/ longitude 87 deg 13 min 54.18 sec west, and is referenced by the State of Florida as facility ID#17/8626031. The area surrounding the site consists of an unoccupied fuel pump building adjacent to a recently constructed 20,000 gallon

above ground storage tank (AST) placed on a concrete slab. Other buildings near the site are a purchasing warehouse located west of the site and the energy center located south of the site.

The previous petroleum storage system consisted of two (2) 10,000-gallon, single-wall, fiberglass UST's. According to the FDEP Bureau of Petroleum Storage Systems data base, the tanks were installed in July 1976. The storage tank systems were previously used to fuel multiple standby electrical generators and a fire pump. Off-road (dyed) diesel fuel stored in the UST's was conveyed through aboveground steel piping to the adjoining cement block pump house before being transferred aboveground to the standby generator(s) and fire pump. The fuel return lines to the tanks were also placed aboveground. The UST's were outfitted with spill containment vessels and return and supply line piping sumps. The tanks were buried end-to-end in a north-south direction and were surrounded by a 2 to 3-foot thick layer of pea gravel. The tanks were located between and in close proximity to a cement block building and pad-mounted electrical transformers vital to the electrical supply to the hospital.

Petroleum staining observed on the northern UST's fill tube and the return containment sump during the closure/closure assessment prompted development of a Discharge Report Form (DRF). On October 19, 2009 the DRF was provided to the FDEP with an estimated number of gallons reported between 25 and 100 gallons. The affected media was listed as soil and groundwater with a regulated substance recorded as diesel fuel. The source of the discharge was the UST with the cause of the release as unknown. Action taken in response to the discharge was source removal activities.

On October 15, 2009, EPT, commenced closure assessment activities at the Baptist Hospital, Inc., petroleum storage tank facility (Energy Center). The closure assessment sampling and analyses are required to be conducted in accordance with the FDEP's printed "Storage Tank System Closure Assessment Requirements" per Section 62-761.800 (4) (c), F.A.C.

Due to the proximity of the tanks to the pump house building and other structures, the tanks were closed in-place by removing ends on the top section of the tank and filling the void with a white

fine to medium grained dry clean sand. Soil/pea gravel headspace vapor concentrations measured at the tank's fill port located near the middle of the tank ranged from 2,750 parts per million (ppm) to 4,601 ppm from near land surface to the top of the tank. A reading of 50 ppm is considered excessive for soil contacted by diesel fuel. Stained and excessively contaminated soil/pea gravel was also found next to the fuel return sump at the tank's south end. Soil/pea gravel exhibiting petroleum-like odor and/or excessive vapor concentrations were segregated from the other excavated soil and placed on plastic sheeting for later transport offsite during the UST closure. A soil screening summary from soil borings and stockpiled soils performed during the UST closure are provided in **Table 1**.

The pea gravel backfill was found to be saturated with red dyed diesel fuel and water at approximately 6 to 7-feet below land surface. Product saturated gravel was present on both the east and west sides of the UST. Soil borings placed 5 to 10-feet away from the tank pit revealed that a perching unit of dry, iron-rich, silty-sand existed at approximately 7-feet bls. The brown and tan silty sandy soil just above the unit was saturated with water. The headspace vapor concentrations measured in the saturated soil resting on the perching unit north and east of the UST were less than 1 ppm, and, similar soil collected a short distance west of the tank exhibited corrected vapor levels of 2,910 ppm and 3,436 ppm and emitted weathered diesel-like odors. A 6-inch layer of dyed diesel product was present in a shallow compliance well located outside the southwest corner of the tank pit. Product was not observed in a sample of the saturated soil collected adjacent to the well. Further tank removal work was terminated until provisions were made for the removal and disposal of the water and product within the tank pit.

A sample of the obviously contaminated soil was collected to confirm whether the material was a hazardous or special waste (for disposal purposes), and, to determine if the soil contained contaminants of concern above State standards. The soil was found to be a special waste and was subsequently accepted for disposal in Escambia County's Perdido Landfill. The same soil was also found to contain one or more volatile and semi-volatile organic compounds and total recoverable petroleum hydrocarbons in concentrations that exceeded the State's cleanup target levels, as reported in Chapter 62-777, Florida Administrative Code. That same day, four (4) 2-

inch diameter well points were driven to the bottom of the pea gravel backfill on the east and west sides of the North Tank. A vacuum truck operated by Aaron Oil Company, Mobile, Alabama was commissioned to evacuate water and product from the tank pit through the well points. Approximately 1,724-gallons of liquid were removed, dropping the liquid level in the tank pit to between 9 and 10-feet bls.

Excavation activities resumed the next day. Soil samples from the sidewalls of the tank pit at 8 to 10-feet bls exhibited a strong diesel-like odor and produced an iridescent sheen when placed in water. The northern half of the North tank was severed from the mostly unearthed southern half and removed for offsite disposal. Water and product subsequently filled the bottom foot of open tank remaining in the ground. A vacuum truck belonging to SWS First Response was commissioned to evacuate the liquid accumulating in the tank. The tank's bottom and sidewalls were perforated with 0.5-inch holes 6-inches to a foot above the bottom of the tank to allow product and water to move efficiently into the tank. Approximately 1,800-gallons of liquid were removed that night and an additional 185-gallons the following morning of liquid were pumped from the UST into a skid tank before the tank filling activities began. It was decided that further excavation activities would jeopardize the structural integrity of near-by structures vital to the hospital's operations and that the Subject USTs would be filled in-place and not removed. The remaining portion of the North Tank and the entire South Tank were filled with white, well sorted medium sand to 1-foot above the tops of the tanks to facilitate future remediation efforts. A layer of black polyethylene sheeting was placed between the white sand and the overlying brown loamy sand backfill material. The backfilled and compacted areas of disturbed ground overlying and in the vicinity of the tanks were covered with sod mats. Approximately 91-tons of excavated soil and pea gravel were transported offsite for disposal in the County's lined Class I sanitary landfill.

1.2 Groundwater Quality Assessment Activities

Comprehensive site assessment activities were documented in the Site Assessment Report, dated March 2010. The SAR received final regulatory approval December 16, 2010 and authorized preparation of a RAP.

Following submittal of the SAR, a permit was obtained from the ECUA to discharge tank pit water intermittently into the sanitary sewer system. The tank pit was de-watered through two (2) 4-inch diameter recovery wells installed in the tank pit and treated through an oil-water separator before being discharged to a sewer clean-out associated with a near-by building. At least one (1) month after each pump and dispose event, the recovery wells were purged and sampled for BETX+MTBE, PAHs, and Fl-Pro. Eight (8) pump and dispose events have occurred since April 2010. Approximately 44,815-gallons of treated water were disposed into the ECUA's sanitary sewer system. Additional free-product was not recovered during the tank pit de-watering process. The contaminant concentrations measured at Recovery Well (RW) 1, placed in the sand and gravel backfill at the north end of the tank pit have steadily decreased following each pump and dispose event. The contaminant concentrations at RW-2, screened within and below the southern UST, steadily decreased after each pumping event until February 2011, when the total xylenes and ethyl benzene concentrations rebounded to levels that exceed their initial concentrations measured in May 2010. In June 2011, after the seventh (7th) pump and dispose event, while sampling the four (4) surficial aquifer wells (DWR) approximately 1-foot of dyed diesel product was discovered in DWR-3 located at the south end of the tank pit. A water sample for laboratory analysis was not collected from DWR-3, but, the water samples from the other three (3) wells were found to be clean. Approximately 0.01-foot (heavy sheen) of diesel product was also found in shallow well MW-1, also located at the south end of the tank pit. Free-product recovery commenced soon afterwards with bailing and then sorption in both DWR-3 and MW-1. Free-product recovery ended on November 14, 2011 when product was no longer observed in either well. Less than 0.5-gallon of product is estimated to have been recovered.

In August and November, 2011, eight (8) additional shallow wells, MW-5 through MW-13, were installed less than 0.5-feet into the perching layer. An additional deep well, DW-5, was installed hydraulically down gradient from DWR-3. The newly installed wells, MW-5 through MW-10, were repeatedly checked for free-product with none being observed. Well MW-5 was placed less than 2-feet away from DWR-3. A deep boring was also drilled adjacent to DWR-3 and completed to 45-feet bls. Significant evidence of contamination was not encountered below the

bottom of the silty-clayey perching unit at 15-feet bls and the water table at 38-feet bls. Following the installation of wells MW-11 through MW-13 in November, all of the shallow wells, including MW-1, were found to be dry due to lack of rainfall.

1.3 Soil Quality Assessment

On October 15, 2009, EPT started a soil investigation associated with UST closure assessment activity. The supplemental soil assessment activities (post UST removal) was to confirm petroleum impact to the environment and to determine the continuity of the perching unit at least to the lateral extent of the obviously contaminated saturated soil resting on the unit, as determined during the UST closure. Post UST closure soil borings were conducted on October 21, 2009 and continued intermittently through November 4, 2009. A total of 25 soil borings were advanced during the mentioned time period. **Table 1** provides soil screening summary and for the borings completed during the investigation (UST closure and post closure assessment).

A comparison of the headspace vapor concentration to the laboratory results for the volatile organic contaminants (VOCs) in the soil suggests that a headspace reading of less than 280 ppm is indicative of "clean" soil with respect to the VOCs (see B-17 and B-19 **Table 2, Quality Summary Table).** Total Xylenes appears to be the predominant contaminant of concern in all of the samples exhibiting contaminant levels above the State's CTLs. The SPLP BTEX+MTBE results on two (2) silty-clayey sand samples exhibiting low and medium total xylenes concentrations suggest that such soil would not present a potential groundwater threat until the total xylenes concentration in the samples exceeded 1.5 to 1.7 mg/kg. Based on the soil headspace and total xylenes concentrations in three (3) silty-clayey sands and one (1) fine to medium sand, a headspace vapor reading of 280 ppm would be indicative of a VOC concentration that might exceed the State's default leachability limits for groundwater protection. The SPLP analytical summary is located on **Table 3**.

Below the perching layer, the corrected headspace vapor concentrations ranged from less than 1 ppm to 1,330 ppm. All of these readings were collected outside the tank pit. The highest reading above the perching unit was obtained at borehole B-10, located at the south end of the

tank pit near the Energy Center building. The area of contaminated soil in the shallow zone extends under this building. The shallow zone soil contamination extends under the eastern 5-feet of the paved parking lot located west of the tank pit, and probably under the cement block fuel pumping building at the eastern edge of tank pit. The highest reading below the perching unit was encountered at borehole B-17 at the western edge of the north end of the tank pit. The perching unit over most of the site appears to be approximately 8-feet thick extending to approximately 15-feet bls. The perching layer is 2-feet or less in thickness within the tank pit. It is thought that the rain or groundwater that had accumulated within the tank pit prior to the fuel release acted as a hydraulic barrier to vertical fuel migration in addition to the concrete slab placed below the tanks. The vapor concentrations measured in the soil below the perching unit are the result of relatively low levels of water-soluble fuel constituents migrating vertically with groundwater flow through the unit. **Figure 1** illustrates monitor well locations. **Figure 2** illustrates the system piping layout and treatment well points.

A Remedial Action Plan was prepared and submitted on October 18, 2012. In response to comments from the State of Florida's Department of Environmental Protection supplemental information was submitted on December 10, 2012. The FDEP issued a Remedial Action Plan Approval Order on March 11, 2013 for the site.

2.0 SYSTEM DESIGN

The groundwater and smear zone contamination is being treated by allowing the natural rainfall to enter the contaminated area and recovering it through down gradient recovery wells. This allows it to follow the path that the diesel fuel spill did penetrating the contaminated soil surrounding the tank pit and releasing the adsorbed diesel so that it can be recovered by the down gradient recovery wells. Once recovered, the groundwater is disposed of through the sanitary sewer system under the current agreement with ECUA.

The hydrocarbons are exposed to further degradation process through natural processes of bacteria and enzymes that are present in the soil that use the petroleum as a food source. These processes are aided by the oxygen that is introduced into the subsurface by the water. These processes may be sped up or assisted by introducing additional water through existing recovery wells RW-1 and RW-2 or even by adding additional nutrients to allow the bacteria and enzyme to thrive.

Two (2) recovery wells were installed to treat the current contamination. Each well was designed to recover groundwater at a rate of 0.10 gpm. The 4-inch PVC wells are screened from 2-feet to 8-feet bls. Jet pumps are placed in each well to provide the extraction. **Figure 2** illustrates the location of the extraction wells.

The system uses a pre-constructed Skid mounted system including a control panel, recovery manifold, a surge tank, and a transfer pump. The surge tank also functions as an oil-water separator by feeding in from the top and emptying from the bottom. It is not anticipated that any product still remains however the surge tank is checked for product during O&M visits. The recovered ground water passes through the surge tank before being pumped into the sanitary sewer. The surge tank is equipped with a high level switch that disables the pumps until the water is disposed. The water is pumped to the sanitary sewer system owned by Emerald Coast Utility Authority by their permission. The tank is connected to the sanitary sewer and pumps out automatically from the bottom of the tank and turns off with approximately 200 gallons in the tank to provide ample water for the jet pumps and also to ensure no floating product could be

pumped to the ECUA system. The system operates automatically 24-hours per day, 7-days per week.

3.0 REMEDIATION AND SYSTEM OPERATION AND MAINTENANCE

3.1 System Maintenance and Site Visit Data

The following maintenance is normally performed for the remedial system as needed:

- Inspect, record, and adjust system pressures.
- Inspect and repair system mechanical and electrical components as needed.
- Inspect system piping for cracks and leaks.
- Record system operating parameters.
- Collection of required quarterly samples.
- Measurement of groundwater levels at select locations.
- Conduct maintenance and minor equipment repairs as needed.

The following is a chronology of events from July 17, 2014 through September 9, 2014. For any information prior to the above-mentioned dates, please refer to the Start Up Report prepared by EPT.

7/21/14 EPT personnel mobilized to the site for an O&M site visit. The system was on upon arrival and departure from the site. Depth to water was measured in onsite monitor wells and system readings were recorded.

8/18/14 EPT personnel mobilized to the site for an O&M site visit. The system was on upon arrival and departure from the site. Depth to water was measured in onsite monitor wells and system readings were recorded.

9/18/14 EPT personnel mobilized to the site for an O&M site visit. The system was on upon arrival and departure from the site. Depth to water was measured in onsite monitor wells and system readings were recorded. Groundwater samples were collected from MW-5, DW-3R, DW-4R, and DW-5. MW-6 abandoned while MW-7, and MW-8 did not contain enough water to collect a sample. An effluent sample was collected for lab analysis.

3.2 Operational Difficulties

No operational difficulties were noted this quarter.

3.3 System Performance

There were a total of ninety-seven (97) possible runtime days during this quarter of operation, between the dates of June 13, 2014 and September 18, 2014. The system operated 100% of the time. Please see **Table 4** for a summary of system performance data.

4.0 SYSTEM SAMPLING AND ANALYSIS

A system effluent water samples were collected on 9/18/14. The water samples were analyzed for BTEX + MTBE (EPA Method 8260), PAHs (EPA Method 8270), and TRPH (FL-PRO Method). All parameters were below detection limits. Copies of the laboratory analytical results are provided in **Appendix C** and summarized on **Table 5.**

5.0 GROUNDWATER SAMPLING AND ANALYSIS

5.1 Field Techniques

Field techniques employed during this investigation were performed in accordance with FDEP SOP for groundwater sampling, FS 2200. Pace Analytical Services, Inc., performed analytical laboratory analyses and laboratory procedures were performed in accordance with the National Environmental Laboratory Accreditation Program (NELAP) FL NELAP #E83079.

5.2 Groundwater Quality Summary Sampling

On September 18, 2014 groundwater samples were collected from monitor wells MW-5, DW-3R, DW-4R, and DW-5. All groundwater samples were analyzed for BTEX + MTBE via EPA Method 8260, PAH via EPA Method 8270, and TRPH via FL-PRO Method. Monitor well MW-6 has been abandoned while MW-7 and MW-8 could not be sampled because they did not contain enough water to fill the sample containers and did not recharge. MW-5 exhibited concentrations of contaminants above the FDEP Groundwater Cleanup Target Levels (GCTLs) for contaminants of concern. Ethylbenzene was detected at a concentration of 59.2 µg/L (GCTL, 30 µg/L), and naphthalene was detected at a concentration of 44.0 µg/L (GCTL, 14 µg/L). 1- and 2-methylnaphthalene were detected at 28.3 µg/L (GCTL, 28 µg/L) and 32.6 µg/L (GCTL, 28 µg/L), respectively. No other parameters exceeded in any of the monitor wells sampled. Please refer to **Table 6** for a tabular summary of the groundwater analytical results. The analytical results for the monitor wells and intermediate wells are illustrated on **Figure 3**. The groundwater laboratory analytical reports, chain of custody, and field sampling logs are provided in **Appendix C.**

5.3 Groundwater Flow Direction

During the quarterly groundwater-sampling event, water table elevation measurements were collected on September 18, 2014. In the perched zone groundwater elevations ranged from 93.40-feet above national geodetic vertical datum (NGVD) in MW-1 to 92.14-feet above NGVD in MW-5. The groundwater flow was to the northwest at a hydraulic gradient of 0.14 ft/ft as calculated between MW-1 and an inferred point between MW-8 and MW-5. These groundwater elevations and flow may reflect the effects of pumping from the extraction wells. **Figure 4**

illustrates the perched groundwater flow direction for September 18, 2014. A summary of the groundwater elevations is located on **Table 7.** In the water table zone groundwater elevations ranged from 68.91-feet above national geodetic vertical datum (NGVD) in DW-5 and DW-3R to 69.00-feet above NGVD in DW-4R. The depth to groundwater at the water table has decreased an average of 1.7-feet across the site since the June 2014 sampling event. The groundwater flow was determined to be in a southeasterly direction. The hydraulic gradient was calculated at 0.002 ft/ft using monitor wells DW-4R and DW-3R. **Figure 5** illustrates the water table groundwater flow direction for June 12, 2014.

6.0 PERFORMANCE VERSUS MILESTONES

6.1 Goals

The target cleanup goal for this site under the Remedial Action phase is to achieve contaminant concentrations below the State GCTLs, as specified in Chapter 62-777, FAC, for a decision to be made as to continue active remediation or natural attenuation monitoring (NAM). The specific cleanup time frame for this goal has been set at 1.0-years as reported in the Remedial Action Plan submitted by EPT in October 2012, from the date the system was started in December 2013.

6.2 Milestone Objectives and Reductions

The designated milestone wells for establishing performance versus milestones calculations are MW-5, MW-8, and DW-4R. The petroleum products contaminants of concern (COC) selected for establishing contaminant concentration reductions are benzene, a sum of toluene, ethylbenzene, and total xylenes (TEX), and sum of naphthalenes. During the baseline groundwater-sampling event conducted in July 2013, concentrations of contaminants were exhibited above the GCTLs in key wells MW-5 and MW-8. Milestone objectives for all COC have been achieved for monitor wells MW-8 and DW-4R.

6.3 Milestone Summary

- Monitor well MW-8 could not be sampled this quarter because of lack of water in the monitor well.
- Monitor well DW-4R has achieved 100% reduction toward the remediation target goal for all COC and maintained it since the quarterly sampling event on March 31, 2014.
- MW-5 exceeded GCTLs for ethylbenzene, naphthalene, 1-methylnaphthalene, and 2-methylnaphthalene concentrations from the sampling event on September 18, 2014.

Please refer to **Appendix D** for performance versus milestones linear models.

7.0 CONCLUSIONS AND RECOMMENDATIONS

7.1 Conclusions

- There were a total of ninety-seven (97) possible runtime days during this quarter of operation, between the dates of June 13, 2014 and September 18, 2014. The system operated 100% of the time.
- Monitor well MW-5 exhibited concentrations of contaminants above the FDEP Groundwater Cleanup Target Levels (GCTLs) for contaminants of concern.
- Three monitor wells scheduled to be sampled this quarter could not be due to one being abandoned because of upcoming construction and two had a lack of water in the monitor wells.
- Monitor well DW-4R continues to maintain 100% reduction toward the remediation target goal for all COC from the quarterly sampling event on September 18, 2014. Key well MW-8 could not be sampled this quarter due to lack of sufficient water in the monitor well.

7.2 Recommendations

EPT recommends shutting down the system during the construction and until more rainfall increases the perched water at the site. The quarterly monitoring of the groundwater at the site should continue.

Appendix A
Figures

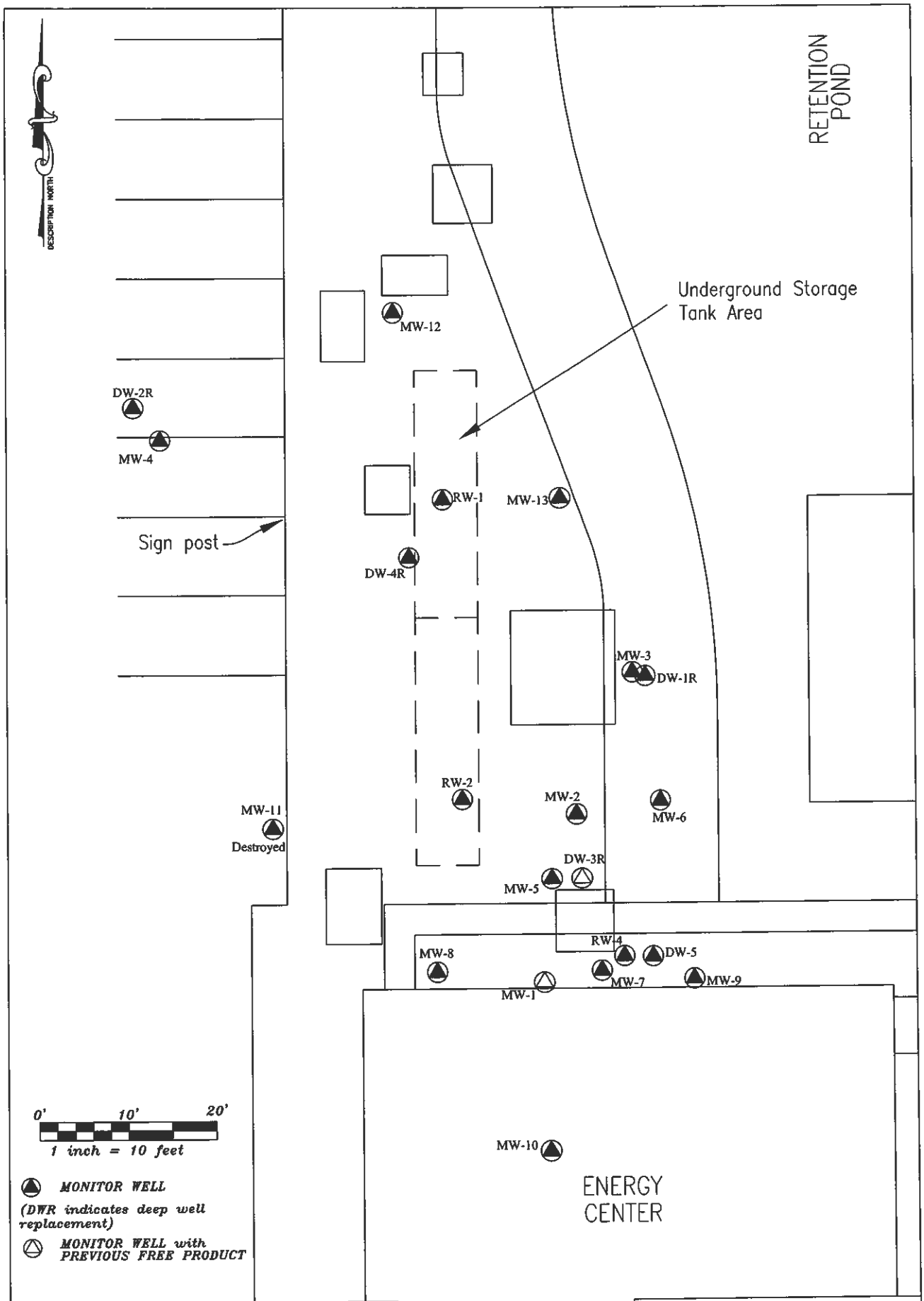

ENVIRO-PRO-TECH, INC.
FLorida CA No. 6786
Alabama CA No. 1571-E
8 E. Quintette Rd., Suite B
Cantonment, Florida 23533
(850) 587-5588/FAX (850) 587-5613

FIGURE 1. SITE MAP

Baptist Hospital
1000 West Moreno St.
Pensacola, Florida
FDEP Fac. ID# 178626031

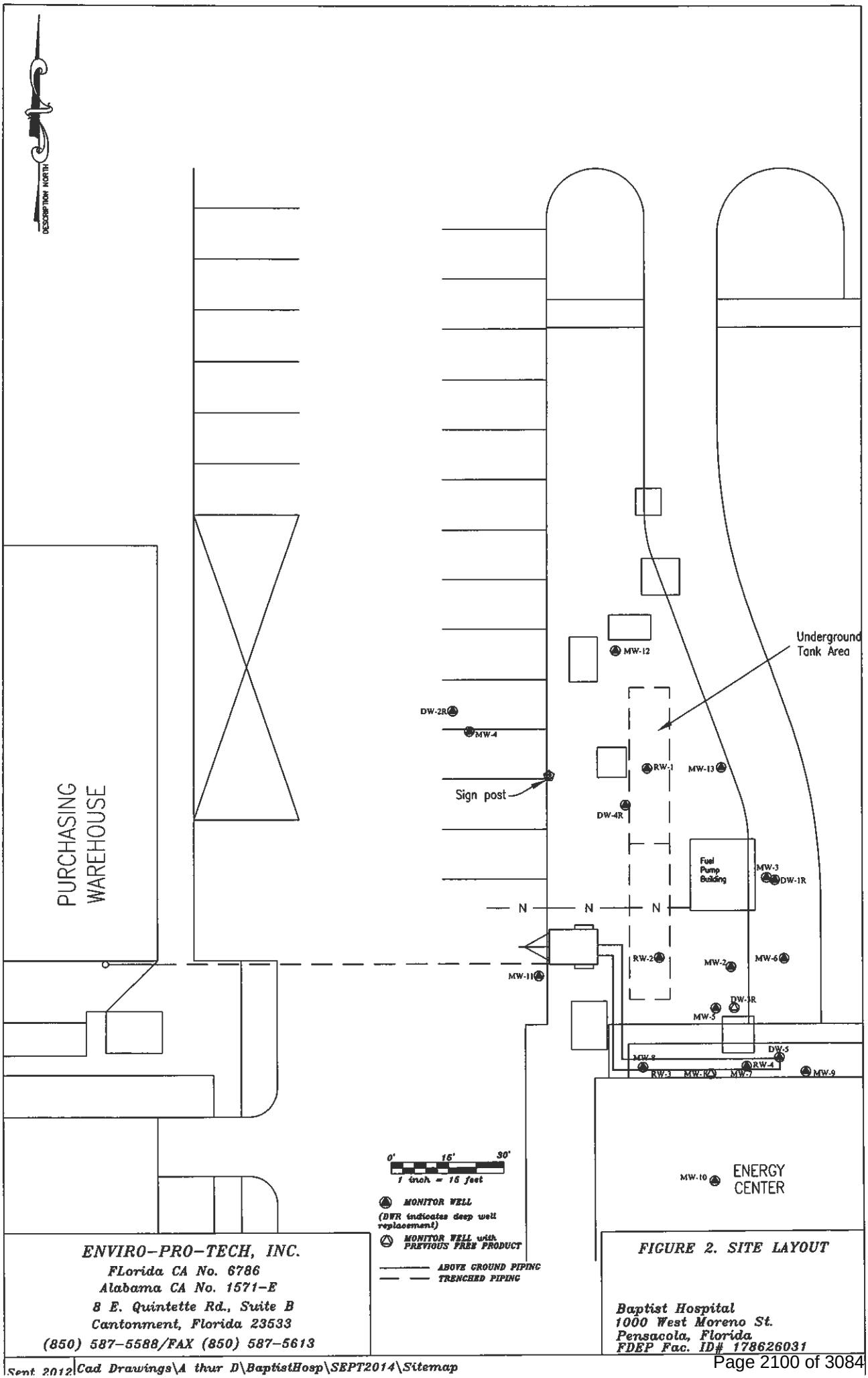

ENVIRO-PRO-TECH, INC.
FLorida CA No. 6786
Alabama CA No. 1571-E
8 E. Quintette Rd., Suite B
Cantonment, Florida 23533
(850) 587-5588/FAX (850) 587-5613

FIGURE 2. SITE LAYOUT

Baptist Hospital
1000 West Moreno St.
Pensacola, Florida
FDEP Fac. ID# 178626031

Sept 2012 | *Cad Drawings\A thur D\BaptistHosp\SEPT2014\Sitemap*

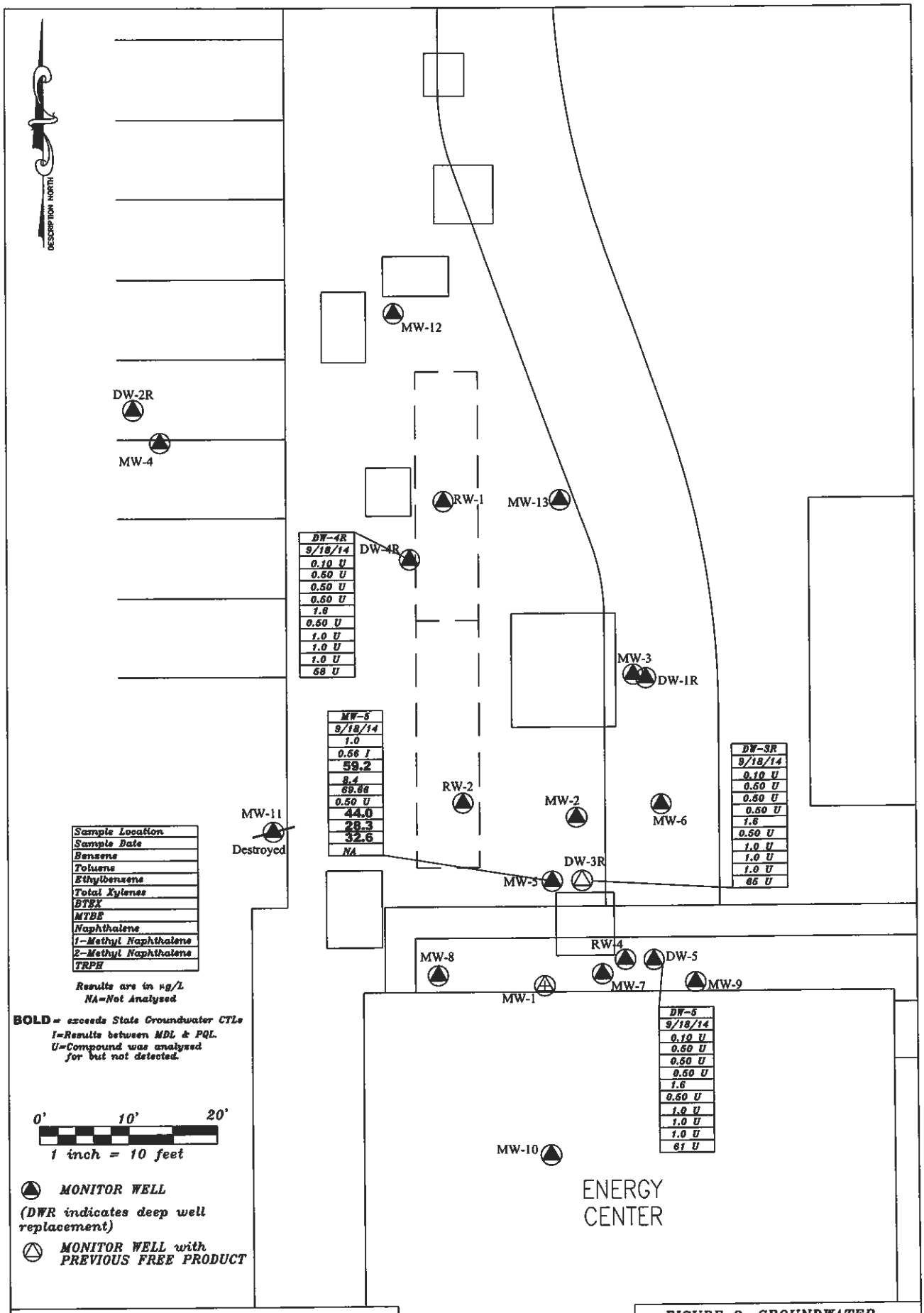

ENVIRO-PRO-TECH, INC.
FLorida CA No. 6786
Alabama CA No. 1571-E
8 E. Quintette Rd., Suite B
Cantonment, Florida 23533
(850) 587-5588/FAX (850) 587-5613

FIGURE 3. GROUNDWATER ANALYTICAL SUMMARY MAP

Baptist Hospital
1000 West Moreno St.
Pensacola, Florida
FDEP Fac. ID# 178626031

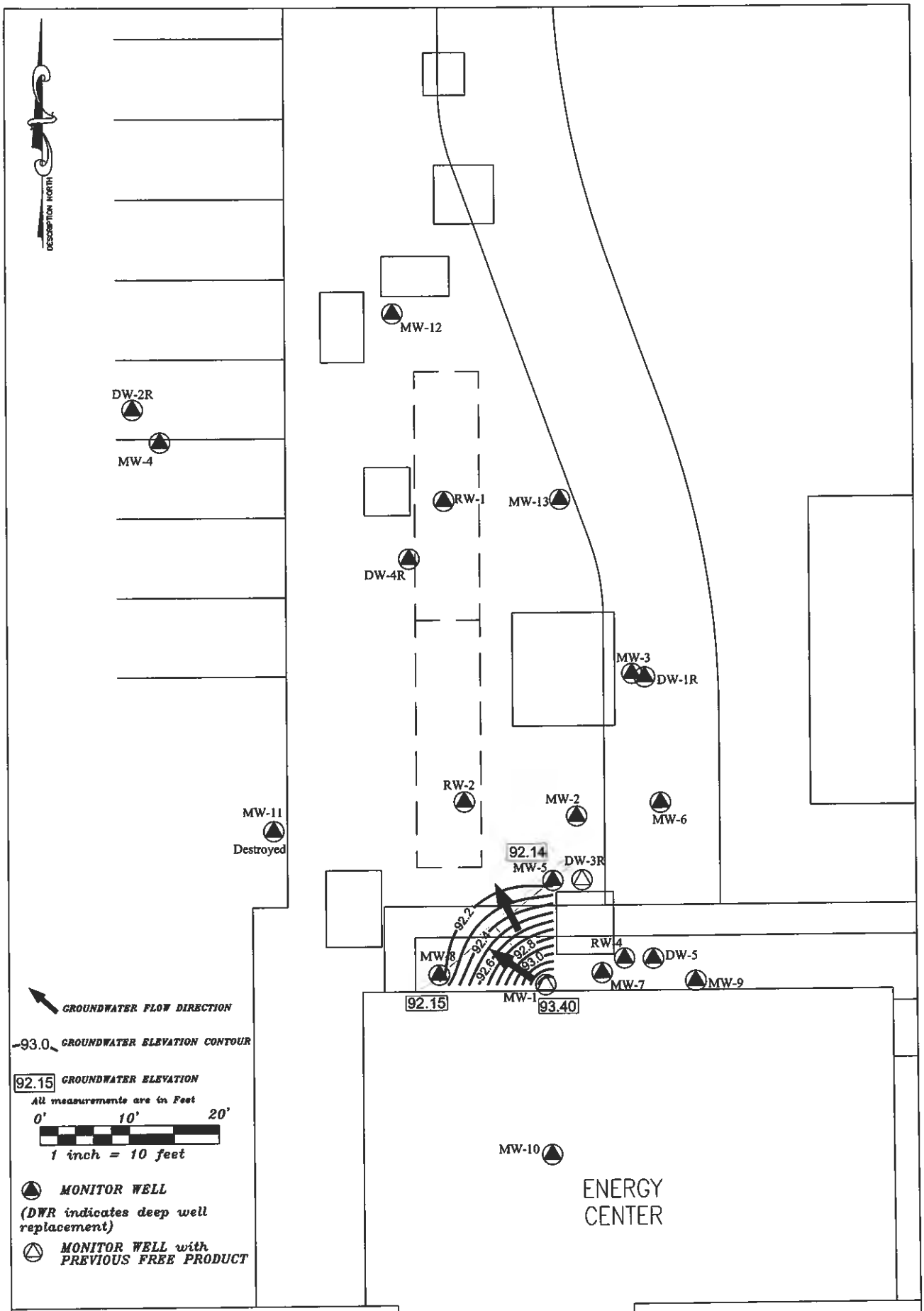

ENVIRO-PRO-TECH, INC.
FLorida CA No. 6786
Alabama CA No. 1571-E
8 E. Quintette Rd., Suite B
Cantonment, Florida 23533
(850) 587-5588/FAX (850) 587-5613

FIGURE 4. PERCHED GROUNDWATER FLOW September 18, 2014

Baptist Hospital
1000 West Moreno St.
Pensacola, Florida
FDEP Fac. ID# 178626031

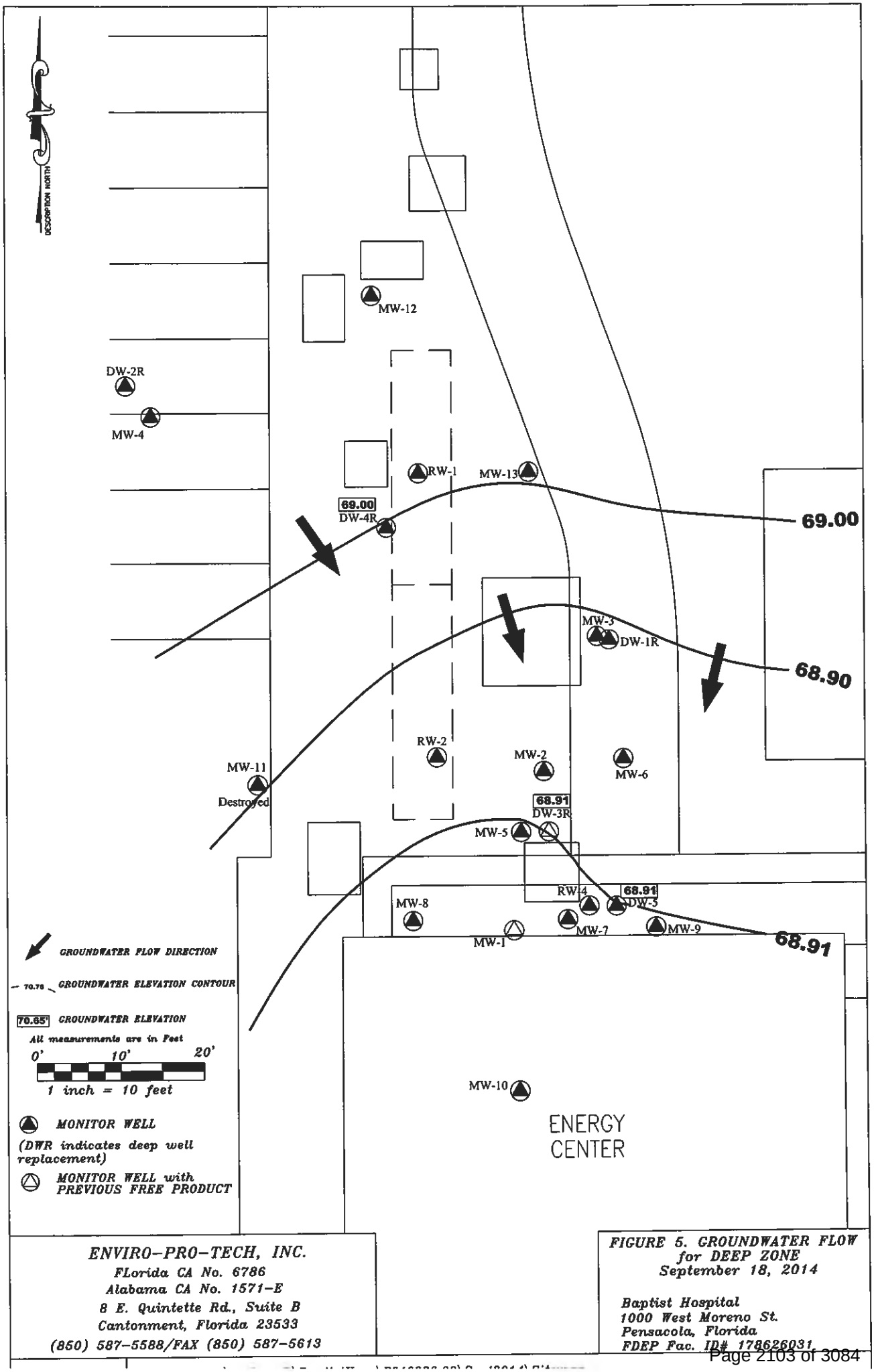

ENVIRO-PRO-TECH, INC.
FLorida CA No. 6786
Alabama CA No. 1571-E
8 E. Quintette Rd., Suite B
Cantonment, Florida 23533
(850) 587-5588/FAX (850) 587-5613

FIGURE 5. GROUNDWATER FLOW for DEEP ZONE
September 18, 2014

Baptist Hospital
1000 West Moreno St.
Pensacola, Florida
FDEP Fac. ID# 178626031

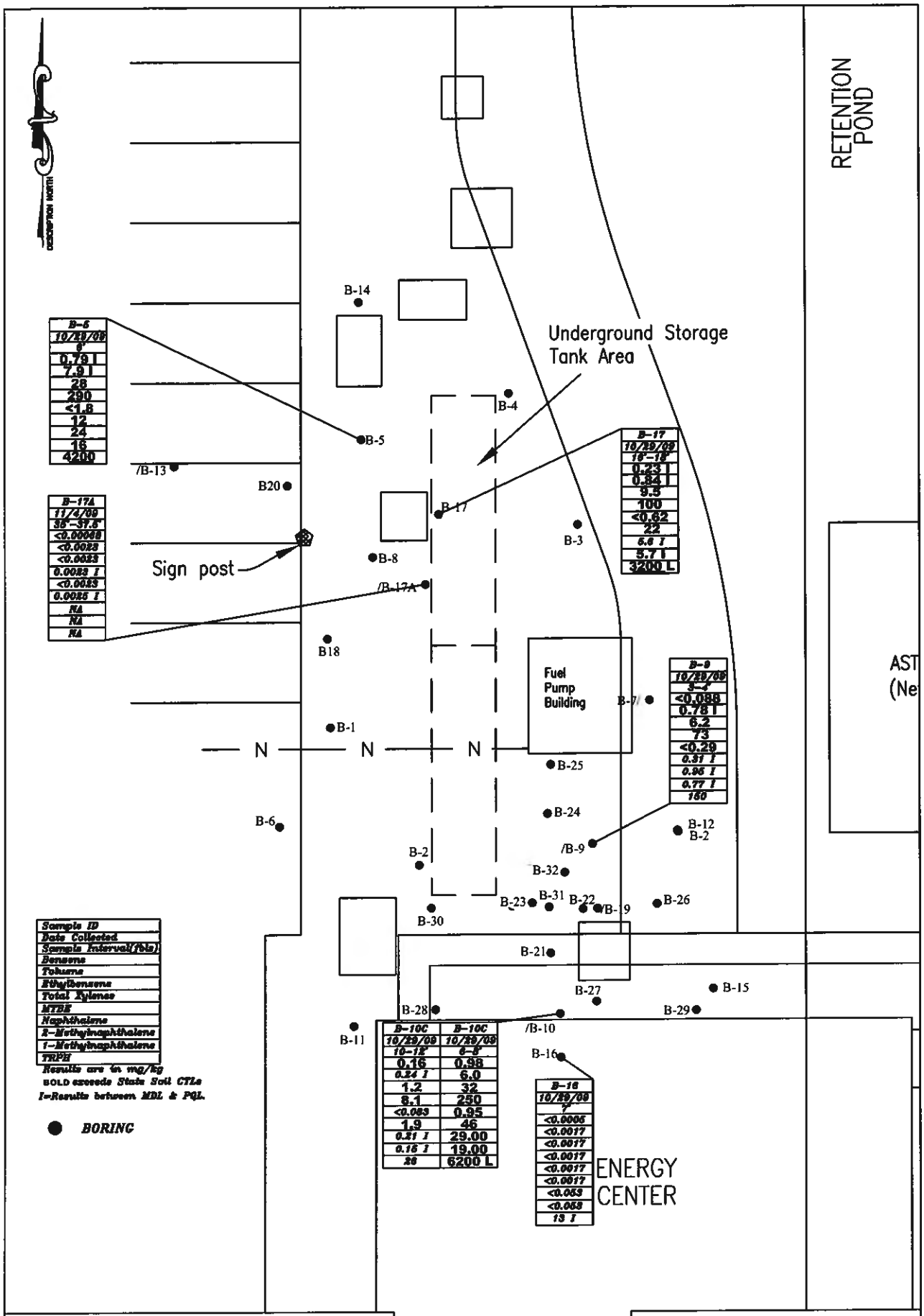

ENVIRO-PRO-TECH, INC.
Florida CA No. 6786
Alabama CA No. 1571-E
8 E. Quintette Rd., Suite B
Cantonment, Florida 23533
(850) 587-5588/FAX (850) 587-5613

FIGURE 6. SOIL ANALYTICAL SUMMARY MAP

Baptist Hospital
1000 West Moreno St.
Pensacola, Florida
FDEP Fac. ID# 178626031

OCTOBER 2014 | Cad Drawings\A thur D\BaptistHosp\P016326.00\Sept2014\Sitemap

Appendix B
Tables

TABLE 1 - SOIL SCREENING SUMMARY

FACILITY NAME: Baptist Hospital
1000 West Moreno Streeet
Pensacola, Escambia County

NA = Not applicable
IR = Iron rock present in sample

FACILITY ID#: 178626031

SAMPLE				OVA SCREENING RESULTS				
Boring Number	Date Collected	Depth to Water	Sample Interval (fbls)	Total Reading (ppm)	Carbon Filtered (ppm)	Net Reading (ppm)	USCS Soil Classification	Comments
SB-1	10/15/2009	NA	1	2750	<1	2750	NA	*Lab sample collected.
(Soil Pile)			2	4601	<1	4601	NA	
			3	3200	<1	3200	NA	
			4	2895	<1	2895	NA	
SB-2	10/15/2009	NA	NA	3	-	-	NA	
(Soil Pile)								
SB-3	10/15/2009	NA	NA	3	-	-	NA	
(Soil Pile)								
SB-4	10/15/2009	NA	NA	<1	-	-	NA	
(Soil Pile)								
SB-5	10/15/2009	NA	NA	<1	-	-	NA	
(Soil Pile)								
SB-6	10/15/2009	NA	NA	<1	-	-	NA	
(Soil Pile)								
SB-7	10/15/2009	NA	NA	2	-	-	NA	
(Soil Pile)								
SB-8	10/15/2009	NA	NA	<1	-	-	NA	
(Soil Pile)								
SB-9	10/15/2009	NA	NA	<1	-	-	NA	
(Soil Pile)								
SB-10	10/15/2009	NA	3	<1	-	-	NA	
SB-11	10/15/2009	NA	1.5	120	-	-	NA	
			3	1645	-	-	NA	
SB-12	10/16/2009	NA	3	<1	-	-	NA	
SB-13	10/16/2009	NA	6	-	-	-	NA	Not screened due to the presence of product in sample.
SB-14	10/16/2009	NA	6	-	-	-	NA	Not screened due to the presence of product in sample.
SB-15	10/16/2009	NA	6	<1	-	-	NA	
SB-16	10/16/2009	NA	6	2910	-	-	NA	
SB-17	10/16/2009	NA	6	<1	<1	<1	NA	
SB-18	10/16/2009	NA	6	<1	<1	<1	NA	
SB-19	10/16/2009	NA	6	3436	<1	3436	NA	
N	10/16/2009	NA	NA	<1	-	-	NA	
(Soil Pile #2)								
S	10/16/2009	NA	NA	<1	-	-	NA	
(Soil Pile #2)								
E	10/16/2009	NA	NA	<1	-	-	NA	
(Soil Pile #2)								
W	10/16/2009	NA	NA	<1	-	-	NA	
(Soil Pile #2)								
Tank Pit	10/20/2009	NA	6	-	-	-	NA	Not screened due to the presence of product in sample.
(NE)			8	-	-	-	NA	Not screened due to the presence of product in sample.
Tank Pit	10/20/2009	NA	6	-	-	-	NA	Not screened due to the presence of product in sample.
(NW)			8	-	-	-	NA	Not screened due to the presence of product in sample.

TABLE 1 - SOIL SCREENING SUMMARY

FACILITY NAME: Baptist Hospital
1000 West Moreno Streeet
Pensacola, Escambia County

NA = Not applicable
IR = Iron rock present in sample

FACILITY ID#: 178626031

SAMPLE				OVA SCREENING RESULTS				
Boring Number	Date Collected	Depth to Water	Sample Interval (fbls)	Total Reading (ppm)	Carbon Filtered (ppm)	Net Reading (ppm)	USCS Soil Classification	Comments
Tank Pit	10/20/2009	NA	6	-	-	-	NA	Not screened due to the presence of product in sample.
(Center East)			8	-	-	-	NA	Not screened due to the presence of product in sample.
Tank Pit	10/20/2009	NA	6	-	-	-	NA	Not screened due to the presence of product in sample.
(Center West)			8	-	-	-	NA	Not screened due to the presence of product in sample.
Tank Pit	10/20/2009	NA	6	-	-	-	NA	Not screened due to the presence of product in sample.
(SE)			8	-	-	-	NA	Not screened due to the presence of product in sample.
Tank Pit	10/20/2009	NA	6	-	-	-	NA	Not screened due to the presence of product in sample.
(SW)			8	-	-	-	NA	Not screened due to the presence of product in sample.
B-1	10/21/2009	6	6	<1	-	-	SM / SP	
B-2	10/21/2009	6	6	1,872	1	1,871	SM / SP	
			6-6.5	2012	18	1994	SM	
B-2C	10/21/2009	6	0-2	<1	-		SP	
			2-4	<1	-		SP	
			4-6	NC	-	-	SP / GM	
			6-8	1683	2	1681	CL	
			8-10	2430	5	2425	CL	
			10-12	1720	<1	1720	CL	Boring terminated due to refusal (concrete rubble).
B-3	10/21/2009	6	0-1	19	<1	19	SP	
			3	3	-	-	SP	
			6	<1	-	-	SP	
			7	<1	-	-	SM	
			9	<1	-	-	CL / IR	
B-4	10/21/2009	6	0-1	<1	-	-	SP	
			3	<1	-	-	SP	
			6	1	-	-	SP	
			7	<1	-	-	CL	
			9	2	-	-	SC	
B-5	10/21/2009	6	0-1	<1	-	-	SP	
			3	<1	-	-	SP	
			6	2733	<1	2733	SP	*Lab sample collected.
			7	908	<1	908	CL	
			8.5	464	2	462	CL / IR	Refusal @ 8.5' bls (iron rock)
B-6	10/21/2009	6	0-1	<1	-	-	SP	
			3	<1	-	-	SP	
			6	<1	-	-	SP	
			7	<1	-	-	CL	
			9	-	-	-	-	Not collected.
B-7 / MW-3	10/21/2009	6	0-1	<1	-	-	SP	
			3	<1	-	-	SP	
			6	<1	-	-	SP	
			7	<1	-	-	CL	
			9	-	-	-	-	Not collected.

TABLE 1 - SOIL SCREENING SUMMARY

FACILITY NAME: Baptist Hospital
1000 West Moreno Streeet
Pensacola, Escambia County

NA = Not applicable
IR = Iron rock present in sample

FACILITY ID#: 178626031

SAMPLE				OVA SCREENING RESULTS				
Boring Number	Date Collected	Depth to Water	Sample Interval (fbls)	Total Reading (ppm)	Carbon Filtered (ppm)	Net Reading (ppm)	USCS Soil Classification	Comments
B-8	10/21/2009	6	0-1	<1	-	-	SP	
			3	<1	-	-	SP	
			6	1207	<1	1207	SP	
			7	462	<1	462	SM	
			8.5	411	<1	411	CL / IR	Refusal @ 8.5' bls (iron rock)
B-9 / MW-2	10/21/2009	6	0-1	1	-	-	SP	
			3	1122	<1	1122	SP	
			3-4	1590	<1	1590	SP	*Lab sample collected on 10/22/09.
			6	306	<1	306	CL	
			7	440	<1	440	CL	
			9	19	<1	19	CL	
B-9C	10/29/2009	6	0-2	<1	-	-	SP	
			2-4	14	-	-	SP	
			4-6	2346	4	2342	GM	
			6-8	1637	5	1632	GM	
			8-10	243	<1	243	GM	
			10-12	514	12	502	GM	Boring terminated due to refusal.
B-10 / MW-1	10/21/2009	6	0-1	84	<1	84	SP	
			3	<1	-	-	SP	
			6	911	23	888	SP	Staining observed.
			7	2660	54	2606	SM	
			9	354	52	302	CL	
B-10C	10/29/2009	6	0-2	<1	-	-	SP	
			2-4	567	7	560	SP	
			4-6	4369	13	4356	SP	
			6-8	5042	5	5037	SM	*Lab sample collected.
			8-10	351	11	340	CL	
			10-12	517	4	513	CL	Boring terminated due to refusal.
B-11	10/21/2009	6	0-1	<1	-	-	SP	
			3	<1	-	-	SP	
			6	<1	-	-	SM	
			7	<1	-	-	SM	
			9	<1	-	-	CL	
B-12	10/21/2009	6	0-1	<1	-	-	SP	
			3	<1	-	-	SP	
			6	<1	-	-	SM	
			9	<1	-	-	CL	
B-13 / MW-4	10/21/2009	6	0-1	<1	-	-	SP	
			3	<1	-	-	SP	
			6	<1	-	-	SP	
			7	<1	-	-	CL	
			8	<1	-	-	CL	
B-14	10/21/2009	6	0-1	<1	-	-	SP	
			3	<1	-	-	SP	
			6	<1	-	-	SP	
			7	<1	-	-	SP	
			9	<1	-	-	CL	

TABLE 1 - SOIL SCREENING SUMMARY

FACILITY NAME: Baptist Hospital
1000 West Moreno Streeet
Pensacola, Escambia County

NA = Not applicable
IR = Iron rock present in sample

FACILITY ID#: 178626031

SAMPLE				OVA SCREENING RESULTS				
Boring Number	Date Collected	Depth to Water	Sample Interval (fbls)	Total Reading (ppm)	Carbon Filtered (ppm)	Net Reading (ppm)	USCS Soil Classification	Comments
B-15	10/22/2009	6	0-1	<1	-	-	SP	
			3	<1	-	-	SP	
			6	<1	-	-	SP	
			7	<1	-	-	SP	Boring terminated due to refusal.
DW-1	10/22/2009	6 / 39	0-2.5	<1	-	-	SP	
			2.5-5	<1	-	-	SP	
			5-7.5	<1	-	-	CL	
			7.5-10	<1	-	-	CL	
			10-12.5	<1	-	-	CL	
			12.5-15	<1	-	-	CL	
			15-17.5	<1	-	-	SP	
			17.5-20	<1	-	-	SP	1" Silty clay seam @ 17' bls.
			20-22.5	<1	-	-	SP	
			22.5-25	<1	-	-	SP	
			25-27.5	<1	-	-	SP	
			27.5-30	<1	-	-	SP	
			30-32.5	<1	-	-	SP	
			32.5-35	<1	-	-	SP	
			35-37.5	<1	-	-	SP	
			37.5-40				SP	
			40-42.5				SP / SM	
			42.5-45	<1	-	-	SP / SM	
			45-47.5	<1	-	-	SP	
			47.5-50	<1	-	-	SP	
B-16	10/29/2009	6	2	4	-	-	SP	
			4	2	-	-	SP	
			6	3	-	-	SP	
			7	12	<1	12	SM	*Lab sample collected.
			8	1	-	-	CL	
			9	<1	-	-	CL	
B-17	10/29/2009	6	0-2	<1	-	-	SP	
			2-4	4	-	-	SP	
			4-6	24	7	17	SP	
			6-8	49	<1	49	SP	
			8-10	979	24	955	SM	
			10-12	1177	30	1147	SM	
			12-14	644	88	556	CL	
			14-16	987	22	965	CL / SM	
			16-18	441	9	432	SM	*Lab sample collected.
			18-20	321	18	303	SM	
			20-24	-	-	-	SM	No recovery / Broken liner.
			25	521	<1	521	SM	

TABLE 1 - SOIL SCREENING SUMMARY

FACILITY NAME: Baptist Hospital
1000 West Moreno Streeet
Pensacola, Escambia County

NA = Not applicable
IR = Iron rock present in sample

FACILITY ID#: 178626031

SAMPLE				OVA SCREENING RESULTS				
Boring Number	Date Collected	Depth to Water	Sample Interval (fbls)	Total Reading (ppm)	Carbon Filtered (ppm)	Net Reading (ppm)	USCS Soil Classification	Comments
B-17A / DW-4	11/4/2009	6	0-2	<1	-	-	SP	
			2-4	-	-	-	SP	
			4-5	2600	<1	2600	SP	
			5-7.5	2150	32	2118	SM	
			7.5-10	200	<1	200	CL / IR	
			10-12.5	410	15	395	CL	
			12.5-15	88	<1	88	CL	
			15-17.5	700	<1	700	SP / SM	
			17.5-20	93	<1	93	SM	
			20-22.5	580	<1	580	SP	
			22.5-25	6	-	-	SM	
			25-27.5	425	<1	425	CL	
			27.5-30	385	<1	385	SP	
			30-32.5	1330	<1	1330	CL	
			32.5-35	250	<1	250	SP	
			35-37.5	38	<1	38	SP	*Lab sample collected.
			37.5-40	5	-	-	SP	
			40-42.5	25	<1	25	SP / SM	
			42.5-45	<1	-	-	SP	
			45-47.5	<1	-	-	SP	
			47.5-50	<1	-	-	SP	
B-18	10/29/2009	6	0-2	<1	-	-	SP	
			2-4	<1	-	-	SP	
			4-6	<1	-	-	SP	
			6-8	<1	-	-	SM	
			8-9	<1	-	-	CL / IR	Boring terminated due to refusal.
B-19	10/29/2009	6	10-12	260	45	215	CL	
			12-14	162	15	147	CL	
			15	86	64	22	CL	*Lab sample collected.
B-20	11/4/2009	6	0-2	<1	-	-	SP	
			2-4	<1	-	-	SP	
			5-7.5	2	-	-	SM	
			7.5-10	<1	-	-	SM / CL / IR	
			10-12.5	<1	-	-	CL	
			12.5-15	3	-	-	CL	
			15-17.5	1	-	-	CL	
			17.5-20	<1	-	-	SP	
			20-22.5	1	-	-	SP	
			22.5-25	<1	-	-	SP	
			25-27.5	10	<1	10	SP	
			27.5-30	<1	-	-	SP	
			30-32.5	<1	-	-	SP / CL	Clay seam from 30 - 32.5' bls.
			32.5-35	<1	-	-	SP	
			35-37.5	<1	-	-	SP	
			37.5-40	<1	-	-	SP	
B-21	8/22/2011	NA	1	<1	-	-		
			2	<1	-	-		
			4	<1	-	-		
B-22	8/22/2011	NA	1	-	-	-		
			2	<1	-	-		
			4	<1	-	-		
			6	1598	-	-		
			7	0	-	-		
			8	30	-	-		

TABLE 1 - SOIL SCREENING SUMMARY

FACILITY NAME: Baptist Hospital
1000 West Moreno Streeet
Pensacola, Escambia County

NA = Not applicable
IR = Iron rock present in sample

FACILITY ID#: 178626031

SAMPLE				OVA SCREENING RESULTS				
Boring Number	Date Collected	Depth to Water	Sample Interval (fbls)	Total Reading (ppm)	Carbon Filtered (ppm)	Net Reading (ppm)	USCS Soil Classification	Comments
B-2 (MW-6)	8/22/2011	NA	1	-	-	-		
			2	<1	-	-		
			4	<1	-	-		
			6	<1	-	-		
			7	-	-	-		
			8	<1	-	-		
DW-5	11/1/2011	35	0-5	<1	-	-		
			5-10	<1	-	-		
			10-15	<1	-	-		
			15-20	<1	-	-		
			20-25	<1	-	-		
			25-30	<1	-	-		
			30-35	<1	-	-		
			35-40	<1	-	-		
			40-45	<1	-	-		
			45-50	2	-	-		
MW-11	11/1/2011	NA	2	<1	-	-		
			4	<1	-	-		
			6	<1	-	-		
			8	<1	-	-		
			10	72	10	62		
MW-12	11/1/2012	NA	2	<1	-	-		
			4	<1	-	-		
			6	174	<1	174		
			8	982	18	964		
			10	1871	151	1721		
B-23	11/3/2011	NA	9	25	<1	25		
			12	261	14	247		
B-24	8/23/2011		2	<1				
			4	-				
			5	13				
			6	-				
			8	-				
B-25	8/23/2011		2	<1				
			4	-				
			5	-				
			6	-				
			8	-				
B-26	8/23/2011		2	<1				
			4	<1				
			5	-				
			6	2				
			8	-				
B-27	8/23/2011		2	<1				
			4	<1				
			5	-				
			6	2175				
			8	2575				

TABLE 1 - SOIL SCREENING SUMMARY

FACILITY NAME: Baptist Hospital
1000 West Moreno Streeet
Pensacola, Escambia County

NA = Not applicable
IR = Iron rock present in sample

FACILITY ID#: 178626031

SAMPLE				OVA SCREENING RESULTS				
Boring Number	Date Collected	Depth to Water	Sample Interval (fbls)	Total Reading (ppm)	Carbon Filtered (ppm)	Net Reading (ppm)	USCS Soil Classification	Comments
B-28	8/23/2011		2	<1				
			4	<1				
			5	-				
			6	511				
			8	2330				
B-29	8/23/2011		2	<1				
			4	<1				
			5	-				
			6	<1				
			8	<1				
B-31	11/3/2011	NA	6	1340	<1	1340		
			10	1240	636	604		
			12	1264	63	1201		
B-32	11/3/2011	44	7	1564	21	1543		
			10	2540	270	2270		
			12	1058	58	1000		
			15	86	80	6		
			18	348	58	290		
			20	26	0	26		
			22	64	0	64		
			25	2	0	2		
			27	10	0	10		
			30	3	0	0		
			32	16	0	16		
			35	4	0	4		
			38	520	0	520		
			40	14	0	14		
			42	476	17	459		
			45	<1	0	<1		

TABLE 2 - SOIL QUALITY SUMMARY

FACILITY NAME: Baptist Hospital
1000 West Moreno Streeet
Pensacola, Escambia County

FACILITY ID#: 178626031

NA = not applicable
All concentrations are in mg/Kg (ppm)
NS = Not screened due to presence of product in sample

Sample				OVA	Laboratory Analyses										
Boring No.	Date Collected	Depth to H20 (ft)	Sample Interval (fbls)	Net OVA Reading (ppm)	Benzene (ppm)	Toluene (ppm)	Ethyl-benzene (ppm)	Total Xylenes (ppm)	Total BTEX (ppm)	MTBE (ppm)	Naph-thalene (ppm)	2-Methyl-naphthalene (ppm)	1-Methyl-naphthalene (ppm)	Carcinogenic PAHs (ppm)	TRPH (ppm)
B-5	10/21/2009	6'	6'	2,733	**0.79 I**	**7.9 I**	**28**	**290**	326.690	1.8 U	**12**	**24**	**16**	0.1 U	***4,200***
B-9	10/29/2009	6'	3-4'	1,590	0.088 U	**0.78 I**	**6.2**	**73**	80.068	0.29 U	0.31 I	0.95 I	0.77 I	0.1 U	150
B-10C	10/29/2009	6'	6-8'	5,037	**0.98**	**6.0**	**32**	***250***	288.98	**0.95**	**46**	**29.0**	**19.0**	0.1 U	***6,200 L***
B-10C	10/29/2009	6'	10-12'	513	**0.16**	0.24 I	**1.2**	**8.1**	9.7	0.083 U	**1.9**	0.21 I	0.15 I	0.058 U	26
B-16	10/29/2009	6'	7'	12	0.0005 U	0.0017 U	0.0017 U	0.0017 U	0.0056 U	0.0017 U	0.0017 U	0.053 U	0.053 U	0.1 U	13 I
B-17	10/29/2009	6'	16-18'	432	**0.23 I**	**0.84 I**	**9.5**	**100**	110.57	0.62 U	**22**	5.6 I	**5.7 I**	0.1 U	***3,200 L***
B-17A	11/4/2009	6' / 39'	35-37.5	38	0.00068 U	0.0023 U	0.0023 U	0.0023 I	0.00758	0.0023 U	0.0025 I	0.010 U	0.010 U	0.1 U	8.3 U
B-19	10/29/2009	6'	15'	22	**0.013**	0.0016 U	0.0059	0.023	0.0435	0.0016 U	0.016	0.059 U	0.059 U	0.059 U	21
Soil Pile	10/29/2009	NA	NA	NS	**0.026 U**	0.23 I	0.58	**7.3**	8.136	0.086 U	**3**	**13**	**10**	0.054 U	***3,200***
State Soil Cleanup Target Levels = SCTLs															
Leachability Based on Groundwater Criteria = BOLD					**0.007**	**0.5**	**0.6**	**0.2**	**NA**	**0.09**	**1.2**	**8.5**	**3.1**	**NA**	**340**
Direct Exposure Commerical/Industrial = underlined					1.7	60,000	9,200.0	700.0	NA	24,000	300	2,100	1,800	0.7	2700
Direct Exposure Residential = *ITALICS*					*1.2*	*7,500*	*1,500*	*130*	*NA*	*3,200*	*55*	*210*	*200*	*0.1*	*460*

Exceedences are **BOLD**
U = the compound was analyzed for but not detected.
I = The reported value is between the laboratory method detection limit and the laboratory practical quantitation limit.
L = Off-scale high. Actual value is known to be greater than the value given.

TABLE 3 - SPLP SUMMARY

FACILITY NAME: Baptist Hospital
1000 West Moreno Streeet
Pensacola, Escambia County

NA = not applicable
All concentrations are in ug/L (ppb)

FAC ID#: 178626031

Sample				OVA	Laboratory Analyses								
Boring No.	Date Collected	Depth to H20 (ft)	Sample Interval (fbls)	Net OVA Reading (ppm)	Benzene (ppb)	Toluene (ppb)	Ethyl-benzene (ppb)	Total Xylenes (ppb)	MTBE (ppb)	NAPHTHALENE	OTHER PAHs	SOIL CLASS	TOTAL XYLENES mg/kg
B-10C	10/29/2009	6'	10-12	513	0.650	10	8.4	**86**	0.92 U	0.59	CTLs U	CL	**8.1**
B-19	10/29/2009	6'	15	22	0.440	8.6	0.66	4.6	0.92 U	1.0 U	NA	CL	0.023
State Groundwater Cleanup Target Levels = GCTLs													
GCTL					**1**	**40**	**30**	**20**	**20**	**14**	**0.2 -2100**		

TABLE 4: GROUNDWATER RECOVERY SYSTEM PERFORMANCE SUMMARY

Facility Name: Baptist Hospital **Startup Date:**
Facility ID#: 178626031

Design Flow: 0.20 gpm

Treatment Process Status Codes:

Code	Arrive	Depart
1	on	on
2	off	on
3	off	off
4	on	off

Site Visit Date	Days Between Site Visits	Days Since Startup	Gallons Pumped	Total Gallons Pumped	Totalizer Reading	Daily operating design Runtime (hours)	% Runtime (period)	% Runtime (total)	Free Product Gals	Free Product Total	Process Status
12/13/13					4067303.1	-	-	-	-	-	1
12/17/13	4	4	35	35	4067303.6	24	100%	100%	-	-	1
12/23/13	6	10	50	85	4067303.6	24	100%	100%	-	-	1
12/30/13	7	17	50	135	4067303.6	24	100%	100%	-	-	1
01/08/14	9	26	59	194	4067491	24	100%	100%	-	-	1
01/22/14	14	40	1	195	4067492	24	100%	100%	-	-	1
02/19/14	28	68	1	196	4067493	24	100%	100%	-	-	1
03/07/14	16	84		196	4067493	24	100%	100%	-	-	1
03/27/14	20	104	171	367	4067664	24	100%	100%	-	-	4
04/17/14	21	125	374	741	4068038	24	100%	100%		-	1
05/15/14	28	153	2,499	3,240	4070537	24	100%	100%		-	1
06/12/14	28	181	115	3,355	4070652	24	100%	100%		-	1
07/21/14	39	220	48	3,403	4070700	24	100%	100%		-	1
08/18/14	28	248	9	3,412	4070709	24	100%	100%		-	1
09/18/14	31	279		3,412	4070709	24	100%	100%		-	1

TABLE 5 - SYSTEM EFFLUENT SUMMARY

FACILITY NAME: Baptist Hospital
1000 West Moreno Streeet
Pensacola, Escambia County

Analytical Results = ug/L (ppb)
NA = Not analyzed

FAC ID#: 178626031

Sample		Labaroatory Analysis									
ID No.	Date Collected	Benzene	Toluene	Ethyl-benzene	Total Xylenes	Total BTEX	MTBE	Naph-thalene	1-methyl naphthalene	2-methyl naphthalene	TRPH
effluent	12/13/2014	0.10U	0.10U	0.50U	0.50U	1.6	0.50U	1.0U	1.0U	1.0U	240
effluent	12/17/2014	0.10U	0.50U	0.50U	0.50U	1.6	0.73I	1.0U	1.0U	1.0U	110
effluent	12/23/2014	0.10U	0.50U	0.50U	0.50U	1.6	0.50U	1.0U	1.0U	1.0U	56U
effluent	12/30/2014	0.10U	0.50U	0.50U	0.50U	1.6	0.50U	1.0U	1.0U	1.0U	56U
effluent	1/8/2014	0.10U	0.50U	0.50U	0.50U	1.6	0.50U	1.0U	1.0U	1.0U	57U
effluent	2/19/2014	0.10U	0.50U	0.50U	0.50U	1.6	0.50U	1.0U	1.0U	1.0U	52U
effluent	4/1/2014	0.10U	0.50U	0.50U	0.50U	1.6	0.50U	NA	NA	NA	NA
effluent	6/12/2014	0.10U	0.50U	1.00	0.50U	2.1	0.50U	1.0U	1.0U	1.0U	59U
effluent	9/18/2014	0.10U	0.50U	0.50U	0.50U	1.6	0.50U	1.0U	1.0U	1.0U	59U

Exceedences are **BOLD**
U = the compound was analyzed for but not detected.
I = The reported value is between the laboratory method detection limit and the laboratory practical quantitation limit.

TABLE 6 - GROUNDWATER QUALITY SUMMARY

FACILITY NAME: Baptist Hospital
1000 West Moreno Streeet
Pensacola, Escambia County

Analytical Results=ug/L (ppb)
NA = Not analyzed

FAC ID#: 178626031

Sample		Labaroatory Analysis									
ID No.	Date Collected	Benzene	Toluene	Ethyl-benzene	Total Xylenes	Total BTEX	MTBE	Naph-thalene	1-methyl naphthalene	2-methyl naphthalene	TRPH
MW-2	4/10/2012	0.47 I	0.69 I	0.34 U	1.1 U	1.16	0.27 U	0.60 U	0.62 U	0.60 U	64 U
	7/25/2013	0.51I	0.35U	2.6	1.2I	4.66	0.27U	1.4I	0.67I	0.60U	64U
MW-3	4/10/2012	0.34 U	0.74 I	0.34 U	1.1 U	0.74	0.27 U	0.60 U	0.62 U	0.60 U	NA
MW-5	4/10/2012	14	1.0	120	450	585	0.27 U	37	24	29	NA
	7/25/2013	0.52I	0.45I	26	39	65.97	0.27U	30	13	10	1900
	3/31/2014	0.10U	0.50U	2.5	1.5	4.6	0.50U	NA	NA	NA	NA
	6/12/2014	1.5	0.50U	60.3	8.5	70.8	0.50U	18.2	17.6	18.3	8400
	9/18/2014	1.0	0.56I	59.2	8.4	69.66	0.50U	44.0	28.3	32.6	NA
MW-6	4/10/2012	0.34 U	0.76 I	0.34 U	1.1 U	0.76	0.27 U	0.60 U	0.62 U	0.60 U	NA
	3/31/2014	0.10U	0.50U	0.50U	0.50U	1.6	0.50U	NA	NA	NA	NA
MW-7	4/10/2012	1.3	0.63 I	38	94	133.93	0.27 U	21	18	19	NA
	7/25/2013	0.34U	0.35U	0.34U	1.1U	2.13	0.27U	0.60U	0.62U	0.60U	64U
	3/31/2014	0.10U	0.50U	0.50U	0.50U	1.6	0.50U	NA	NA	NA	NA
MW-8	4/10/2012	11	1.6	59	97	168.6	0.27 U	NA	NA	NA	NA
	7/25/2013	5.6	0.35U	40	6.1	52.05	0.27U	12	7.5	6.1	910
	3/31/2014	1.9	0.50U	19.6	24.5	46.5	0.50U	NA	NA	NA	NA
MW-10	7/25/2013	0.34U	0.35U	0.34U	1.1U	2.13	0.27U	0.60U	0.62U	0.60U	64U
MW-11	4/10/2012	0.34 U	1.2	1.3	3.3	5.8	0.27 U	0.60 U	0.62 U	0.60 U	64 U
RW-1	5/6/2010	30	23	67	480	600	0.20 U	NA	NA	NA	NA
	6/18/2010	27	20	59	400	506	0.20 U	NA	NA	NA	NA
	8/16/2010	30	3.3	75	240	348.3	0.20 U	14	11	12	2,900
	12/2/2010	5	2.4	51	200	258.4	0.20 U	NA	NA	NA	NA
	1/11/2011	3.7	3.2	35	170	211.9	0.22 U	16	9.8	12	2,900
	2/18/2011	0.99	2.8	22	140	165.79	0.20 U	3.6	2.2	2.6	3,300
	6/28/2011	7.1	1.5	43	130	181.6	0.20 U	17	9.9	9.0	3,500
	7/25/2011	2.1	1.0	27	100	130.1	0.88 U	8.8	8.1	6.2	2,600
	10/25/2011	2.9	0.95 I	31	83	116.9	0.27 U	9.6	7.2	8.5	1,800
	4/10/2012	0.34 U	0.46 I	0.34 U	1.1 U	0.46	0.27 U	0.60 U	0.62 U	0.60 U	73 I
RW-2	5/6/2010	20	43	22	380	465	0.20 U	NA	NA	NA	NA
	6/18/2010	0.88 U	1.1	1.5	36	38.6	0.20 U	NA	NA	NA	NA
	8/16/2010	1.4	1.2	1.8	23	27.4	0.20 U	3.2	3.8	4.9	1400
	12/2/2010	0.99	0.82	5.3	44	51.11	0.20 U	NA	NA	NA	NA
	2/18/2011	18	3.4	65	440	526.4	0.20 U	24	21	27	7,500
	6/28/2011	0.88 U	0.62 I	0.99 I	7.4	9.01	0.20 U	1.8 I	0.75 U	0.60 I	800
	7/25/2011	4	0.90 U	13	72	89.0	0.88 U	9.8	12	15	6,200
	10/25/2011	0.34 U	0.35 U	0.34 U	1.1 U	2.13 U	0.27 U	0.60 U	6.2	7.4	5,100
	11/8/2011	0.34 U	0.35 U	0.34 U	1.1 U	2.13 U	0.27 U	0.60 U	0.62 U	0.60 U	64 U
	4/10/2012	0.34 U	0.37 I	3.6	5.9	9.5	0.27 U	0.60 U	0.62 U	0.60 U	64 U

TABLE 6 - GROUNDWATER QUALITY SUMMARY

FACILITY NAME: Baptist Hospital
1000 West Moreno Streeet
Pensacola, Escambia County

Analytical Results=ug/L (ppb)
NA = Not analyzed

FAC ID#: 178626031

Sample ID No.	Date Collected	Labaroatory Analysis: Benzene	Toluene	Ethyl-benzene	Total Xylenes	Total BTEX	MTBE	Naph-thalene	1-methyl naphthalene	2-methyl naphthalene	TRPH
DW-1	10/30/2009	0.40 U	1.0 U	1 U.0	1 U.0	3.40 U	1.0 U	0.46 U	<0.93	0.19 U	16 U
DW-1R	12/8/2009	0.20 U	0.50 U	0.50 U	1.0 U	2.20 U	0.50 U	0.47 U	0.93 U	0.19 U	19 U
	6/28/2011	0.88 U	0.44 U	0.43 U	1.3 U	1.3 U	0.2 U	2.30	0.75 U	0.64 I	100 U
	4/11/2012	0.34 U	0.35 U	0.34 U	1.1 U	1.1 U	0.27 U	0.60 U	0.62 U	0.60 U	64 U
DW-2	11/4/2009	0.40 U	1.0 U	1.0 U	1.2 I	3.60	1.0 U	1.0 U	NA	NA	NA
DW-2R	12/8/2009	0.20 U	0.50 U	0.50 U	1 U	2.20 U	0.50 U	1 U	0.93 U	0.19 U	25 U
	6/28/2011	0.88 U	0.51 I	1.1	3.4	0.51 I	0.20 U	0.47 U	0.82 U	0.50 U	100 U
	4/11/2012	0.34 U	0.35 U	0.34 U	1.1 U	1.1 U	0.27 U	0.60 U	0.62 U	0.60 U	64 U
DW-3	10/30/2009	0.40 U	1.0 U	1.0 U	1.5 I	3.90	1.0 U	0.46 U	0.93 U	0.19 U	150
	11/4/2009	0.40 U	1.0 U	1.0 U	1.0 U	3.40 U	1.0 U	1.0 U	NA	NA	NA
DW-3R	12/8/2009	0.20 U	0.50 U	0.50 U	1 U	2.20 U	0.50 U	0.47 U	0.93 U	0.19 U	15 U
	6/26/2012	0.34 U	1.3	0.58 I	2.2 I	4.08	0.27 U	0.60 U	1.3 I	1.2 I	94 I
	3/31/2014	0.10U	0.50U	0.50U	0.50U	1.6	0.50U	NA	NA	NA	NA
	6/12/2014	0.10U	0.50U	0.50U	0.50U	1.6	0.50U	1.0U	1.0U	1.0U	59U
	9/18/2014	0.10U	0.50U	0.50U	0.50U	1.6	0.50U	1.0U	1.0U	1.0U	65U
DW-4	11/4/2009	2.2	7.8	8.6	130	148.6	1.8 I	1.5 I	NA	NA	NA
DW-4R	12/8/2009	0.20 U	0.50 U	0.50 U	9.4 I	9.4	0.50 U	1.0 U	0.93 U	0.19 U	18 U
	6/28/2011	0.88 U	0.44 U	0.43 U	2.1	2.1	0.20 U	0.43 U	0.75 U	0.45 U	100 U
	4/11/2012	0.34 U	0.35 U	0.34 U	1.1 U	2.13	0.27 U	0.60 U	0.62 U	0.60 U	64 U
	7/25/2013	0.34U	0.35U	0.34U	1.1U	2.13	0.27U	0.60U	0.62U	0.60U	64U
	3/31/2014	0.10U	0.50U	0.50U	0.50U	1.6	0.50U	NA	NA	NA	NA
	6/12/2014	0.10U	0.50U	0.50U	0.50U	1.6	0.50U	1.0U	1.0U	1.0U	58U
	9/18/2014	0.10U	0.50U	0.50U	0.50U	1.6	0.50U	1.0U	1.0U	1.0U	58U
DW-5	4/11/2012	0.34 U	0.35 U	0.34 U	1.1 U	1.1 U	0.27 U	0.60 U	0.62 U	0.60 U	64 U
	3/31/2014	0.10U	0.50U	0.50U	0.50U	1.6	0.50U	NA	NA	NA	NA
	6/12/2014	0.10U	0.50U	0.50U	0.50U	1.6	0.50U	1.0U	1.0U	1.0U	58U
	9/18/2014	0.10U	0.50U	0.50U	0.50U	1.6	0.50U	1.0U	1.0U	1.0U	61U
State Groundwater Cleanup Target Levels (GWCTL)											
GWCTL		1	40	30	20	various	20	14	28	28	5,000

Exceedences are BOLD
U = the compound was analyzed for but not detected.
I = The reported value is between the laboratory method detection limit and the laboratory practical quantitation limit.

TABLE 7 - GROUNDWATER ELEVATION SUMMARY

FACILITY NAME: Baptist Hospital
1000 West Moreno Streeet
Pensacola, Escambia County

All Measurements = Feet
No Data = Blank
Not Used = *

FAC ID#: 178626031

WELL NO.	MW-1			MW-2			MW-3			MW-4		
DIAMETER	2			2			2			2		
WELL DEPTH	8.00			8.00			8.00			8.00		
SCREEN INTERVAL	3.00 - 8.00			3.00 - 8.00			3.00 - 8.00			3.00 - 8.00		
TOC ELEVATION*	100.00			99.22			99.32			99.01		
DATE	ELEV	DTW	FP	ELEV	DTW	FP	ELEV	DTW	FP	ELEV	DTW	FP
10/29/09		DRY			DRY			DRY			DRY	
11/04/09		DRY			DRY			DRY			DRY	
09/20/11	93.05	6.95		92.15	7.07		93.02	6.30		92.10	6.91	
04/10/12	93.21	6.79		92.55	6.67		92.72	6.60			DRY	
07/25/13				95.47	3.75							
03/31/14	95.09	4.91										
06/12/14	93.40	6.60		92.70	6.52							
09/18/14	92.80	7.20						abandoned				

WELL NO.	MW-5			MW-6			MW-7			MW-8		
DIAMETER	2			2			2			2		
WELL DEPTH	8.56			5.58			7.77			7.55		
SCREEN INTERVAL	3.56 - 8.56			1.58 - 5.58			2.77 - 7.77			2.55 - 7.55		
TOC ELEVATION*	99.68			99.41			99.09			99.28		
DATE	ELEV	DTW	FP	ELEV	DTW	FP	ELEV	DTW	FP	ELEV	DTW	FP
09/02/11		DRY			DRY			DRY			DRY	
11/04/09		DRY			DRY			DRY			DRY	
09/20/11	92.09	7.59		93.21	6.2		92.87	6.22		92.11	7.17	
04/10/12	92.44	7.24		92.66	6.75		92.34	6.75		92.16	7.12	
07/25/13	95.44	4.24					95.13	3.96		93.99	5.29	
03/31/14	94.84	4.84		94.56	4.85		94.27	4.82		93.68	5.60	
06/12/14	92.74	6.94		92.50	6.91		92.93	6.16		92.17	7.11	
09/18/14	92.14	7.54			abandoned			dry		92.15	7.13	

TABLE 7 - GROUNDWATER ELEVATION SUMMARY

FACILITY NAME: Baptist Hospital
1000 West Moreno Streeet
Pensacola, Escambia County

All Measurements = Feet
No Data = Blank
Not Used = *

FAC ID#: 178626031

WELL NO.	MW-9			MW-10			MW-11			MW-12		
DIAMETER	2			2			2			2		
WELL DEPTH	6.50			7.15			9.70			7.90		
SCREEN INTERVAL	1.50 - 6.50			2.15 - 7.15			4.70 - 9.70			2.90 - 7.90		
TOC ELEVATION*	99.19			100.02			99.40			99.62		
DATE	ELEV	DTW	FP	ELEV	DTW	FP	ELEV	DTW	FP	ELEV	DTW	FP
10/29/09		DRY			DRY							
11/04/09		DRY			DRY							
09/20/11	93.24	5.95			DRY							
04/10/12		DRY			DRY		92.62	6.78			DRY	
07/25/13				95.45	4.57							
08/26/14								abandoned			abandoned	

WELL NO.	MW-13			DW-1			DW-2			DW-3		
DIAMETER	2			1			1			1		
WELL DEPTH	7.70			49.22			45.71			49.46		
SCREEN INTERVAL	2.70 - 7.70			34.22 - 49.22			30.71 - 45.71			34.46 - 49.46		
TOC ELEVATION*	98.88			65.00			65.00			64.99		
DATE	ELEV	DTW	FP	ELEV	DTW	FP	ELEV	DTW	FP	ELEV	DTW	FP
10/29/09				26.40	38.60	-	26.48	38.52	-	26.35	38.64	-
11/04/09				26.48	38.52	-	26.56	38.44	-	26.45	38.54	-
04/10/12		DRY		ABANDONED			ABANDONED			ABANDONED		

TABLE 7 - GROUNDWATER ELEVATION SUMMARY

FACILITY NAME: Baptist Hospital
1000 West Moreno Streeet
Pensacola, Escambia County

FAC ID#: 178626031

All Measurements = Feet
No Data = Blank
Not Used = *

WELL NO.	DW-4			DW-5		
DIAMETER	1			2		
WELL DEPTH	50.00			50.00		
SCREEN INTERVAL	35.00 - 40.00			35-50		
TOC ELEVATION*	64.03			99.15		
DATE	ELEV	DTW	FP	ELEV	DTW	FP
10/29/09	-	-	-			
11/04/09	-	-	-			
12/08/09	ABANDONED					No
06/28/11	ABANDONED					No
11/08/11	ABANDONED			62.04	37.11	No
04/10/12	ABANDONED			60.91	38.24	0.03
03/31/14				64.55	34.60	
06/12/14				70.65	28.5	
09/18/14				68.91	30.24	

WELL NO.	RW-1 (N)			RW-2 (S)		
DIAMETER	4			4		
WELL DEPTH	12.00			12.00		
SCREEN INTERVAL	2.00 - 12.00			2.00 - 12.00		
TOC ELEVATION*				99.57		
DATE	ELEV	DTW	FP	ELEV	DTW	FP
05/06/10		7.28	No	92.24	7.33	No
06/18/10			No			No
08/16/10		6.90	No	92.65	6.92	No
12/02/10		6.95	No	92.60	6.97	No
1/11/2011		7.98	No	91.55	8.02	No
02/18/11		7.53	No	91.99	7.58	No
07/25/11		6.62	No	92.90	6.67	No
10/25/11		7.59	No	91.98	7.59	No
04/10/12		6.95	No	92.62	6.95	No
08/26/14		abandoned				

WELL NO.	DW-1R			DWR-2			DWR-3			DWR-4		
DIAMETER	2			2			2			2		
WELL DEPTH	50.00			50.00			50.00			50.00		
SCREEN INTERVAL	35-50			35-50			35-50			35-50		
TOC ELEVATION*	98.88			98.85			99.39			99.00		
DATE	ELEV	DTW	FP	ELEV	DTW	FP	ELEV	DTW	FP	ELEV	DTW	FP
12/08/09	61.63	37.25	No	61.72	37.13	No	61.51	37.88	No	61.68	37.32	No
06/28/11	63.24	35.64	No	63.29	35.56	No	62.61	36.78	FP	63.25	35.75	No
11/08/11	62.09	36.79	No	62.16	36.69	No				62.10	36.90	No
04/10/12	60.95	37.93	No	61.03	37.82	No	60.89	38.50	0.03	60.99	38.01	No
06/26/12							61.89	37.50	No			
07/25/13										62.95	36.05	
03/31/14	64.60	34.28					64.56	34.83		64.62	34.38	
06/12/14							70.65	28.74		70.74	28.26	
09/18/14		abandoned					68.91	30.48		69.00	30.00	

Appendix C

Laboratory Analytical Reports

Chain of Custody Documentation

Groundwater Sampling Logs

Field Calibration Records

Pace Analytical Services, Inc.
8 East Tower Circle
Ormond Beach, FL 32174
(386)672-5668

September 29, 2014

Mr. Mike Keethler
Enviro-Pro-Tech (EPT)
8 E Quintette Rd
Suite B
Cantonment, FL 32533

RE: Project: Baptist Hospital 3A
Pace Project No.: 35155763

Dear Mr. Keethler:
Enclosed are the analytical results for sample(s) received by the laboratory on September 19, 2014. The results relate only to the samples included in this report. Results reported herein conform to the most current TNI standards and the laboratory's Quality Assurance Manual, where applicable, unless otherwise noted in the body of the report.

If you have any questions concerning this report, please feel free to contact me.

Sincerely,

Sakina Mckenzie
sakina.mckenzie@pacelabs.com
Project Manager

Enclosures

cc: Accounts Payable, Enviro-Pro-Tech (EPT)

This report shall not be reproduced, except in full,
without the written consent of Pace Analytical Services, Inc.

Pace Analytical Services, Inc.
8 East Tower Circle
Ormond Beach, FL 32174
(386)672-5668

CERTIFICATIONS

Project: Baptist Hospital 3A
Pace Project No.: 35155763

Ormond Beach Certification IDs
8 East Tower Circle, Ormond Beach, FL 32174
Alabama Certification #: 41320
Arizona Certification #: AZ0735
Colorado Certification: FL NELAC Reciprocity
Connecticut Certification #: PH-0216
Delaware Certification: FL NELAC Reciprocity
Florida Certification #: E83079
Georgia Certification #: 955
Guam Certification: FL NELAC Reciprocity
Hawaii Certification: FL NELAC Reciprocity
Illinois Certification #: 200068
Indiana Certification: FL NELAC Reciprocity
Kansas Certification #: E-10383
Kentucky Certification #: 90050
Louisiana Certification #: FL NELAC Reciprocity
Louisiana Environmental Certificate #: 05007
Maryland Certification: #346
Massachusetts Certification #: M-FL1264
Michigan Certification #: 9911
Mississippi Certification: FL NELAC Reciprocity
Missouri Certification #: 236
Montana Certification #: Cert 0074
Nebraska Certification: NE-OS-28-14
Nevada Certification: FL NELAC Reciprocity
New Hampshire Certification #: 2958
New Jersey Certification #: FL765
New York Certification #: 11608
North Carolina Environmental Certificate #: 667
North Carolina Certification #: 12710
Pennsylvania Certification #: 68-00547
Puerto Rico Certification #: FL01264
South Carolina Certification: #96042001
Tennessee Certification #: TN02974
Texas Certification: FL NELAC Reciprocity
US Virgin Islands Certification: FL NELAC Reciprocity
Virginia Environmental Certification #: 460165
Washington Certification #: C955
West Virginia Certification #: 9962C
Wisconsin Certification #: 399079670
Wyoming (EPA Region 8): FL NELAC Reciprocity

This report shall not be reproduced, except in full,
without the written consent of Pace Analytical Services, Inc.

Pace Analytical Services, Inc.
8 East Tower Circle
Ormond Beach, FL 32174
(386)672-5668

SAMPLE SUMMARY

Project: Baptist Hospital 3A
Pace Project No.: 35155763

Lab ID	Sample ID	Matrix	Date Collected	Date Received
35155763001	MW-5	Water	09/18/14 11:45	09/19/14 11:15
35155763002	DW-3R	Water	09/18/14 12:56	09/19/14 11:15
35155763003	DW-5	Water	09/18/14 13:32	09/19/14 11:15
35155763004	DW-4R	Water	09/18/14 14:09	09/19/14 11:15
35155763005	System Effluent	Water	09/18/14 11:20	09/19/14 11:15

This report shall not be reproduced, except in full,
without the written consent of Pace Analytical Services, Inc.

Pace Analytical Services, Inc.
8 East Tower Circle
Ormond Beach, FL 32174
(386)672-5668

SUMMARY OF DETECTION

Project: Baptist Hospital 3A
Pace Project No.: 35155763

Lab Sample ID / Method	Client Sample ID / Parameters	Result	Units	Report Limit	Analyzed	Qualifiers
35155763001	**MW-5**					
EPA 8270 by SIM	Acenaphthene	1.0	ug/L	0.10	09/26/14 02:58	
EPA 8270 by SIM	Acenaphthylene	0.15	ug/L	0.10	09/26/14 02:58	
EPA 8270 by SIM	Anthracene	0.12	ug/L	0.10	09/26/14 02:58	
EPA 8270 by SIM	Fluoranthene	0.045 I	ug/L	0.10	09/26/14 02:58	
EPA 8270 by SIM	Fluorene	1.8	ug/L	0.10	09/26/14 02:58	
EPA 8270 by SIM	1-Methylnaphthalene	28.3	ug/L	2.0	09/26/14 02:58	
EPA 8270 by SIM	2-Methylnaphthalene	32.6	ug/L	2.0	09/26/14 02:58	
EPA 8270 by SIM	Naphthalene	44.0	ug/L	2.0	09/26/14 02:58	
EPA 8270 by SIM	Phenanthrene	1.3	ug/L	0.10	09/26/14 02:58	
EPA 8270 by SIM	Pyrene	0.069 I	ug/L	0.10	09/26/14 02:58	
EPA 8260	Benzene	1.0	ug/L	1.0	09/23/14 20:50	
EPA 8260	Ethylbenzene	59.2	ug/L	1.0	09/23/14 20:50	
EPA 8260	Toluene	0.56 I	ug/L	1.0	09/23/14 20:50	
EPA 8260	Xylene (Total)	8.4	ug/L	1.0	09/23/14 20:50	
35155763002	**DW-3R**					
EPA 8270 by SIM	Fluorene	0.030 I	ug/L	0.10	09/26/14 03:21	V

This report shall not be reproduced, except in full,
without the written consent of Pace Analytical Services, Inc.

Pace Analytical Services, Inc.
8 East Tower Circle
Ormond Beach, FL 32174
(386)672-5668

ANALYTICAL RESULTS

Project: Baptist Hospital 3A
Pace Project No.: 35155763

Sample: MW-5 **Lab ID: 35155763001** Collected: 09/18/14 11:45 Received: 09/19/14 11:15 Matrix: Water

Parameters	Results	Units	PQL	MDL	DF	Prepared	Analyzed	CAS No.	Qual
8270 MSSV PAHLV by SIM	Analytical Method: EPA 8270 by SIM Preparation Method: EPA 3510								
Acenaphthene	**1.0**	ug/L	0.10	0.025	1	09/25/14 04:00	09/26/14 02:58	83-32-9	
Acenaphthylene	**0.15**	ug/L	0.10	0.025	1	09/25/14 04:00	09/26/14 02:58	208-96-8	
Anthracene	**0.12**	ug/L	0.10	0.025	1	09/25/14 04:00	09/26/14 02:58	120-12-7	
Benzo(a)anthracene	**0.025U**	ug/L	0.10	0.025	1	09/25/14 04:00	09/26/14 02:58	56-55-3	
Benzo(a)pyrene	**0.025U**	ug/L	0.10	0.025	1	09/25/14 04:00	09/26/14 02:58	50-32-8	
Benzo(b)fluoranthene	**0.025U**	ug/L	0.10	0.025	1	09/25/14 04:00	09/26/14 02:58	205-99-2	
Benzo(g,h,i)perylene	**0.025U**	ug/L	0.10	0.025	1	09/25/14 04:00	09/26/14 02:58	191-24-2	
Benzo(k)fluoranthene	**0.025U**	ug/L	0.10	0.025	1	09/25/14 04:00	09/26/14 02:58	207-08-9	
Chrysene	**0.025U**	ug/L	0.10	0.025	1	09/25/14 04:00	09/26/14 02:58	218-01-9	
Dibenz(a,h)anthracene	**0.025U**	ug/L	0.10	0.025	1	09/25/14 04:00	09/26/14 02:58	53-70-3	
Fluoranthene	**0.045**	I ug/L	0.10	0.025	1	09/25/14 04:00	09/26/14 02:58	206-44-0	
Fluorene	**1.8**	ug/L	0.10	0.025	1	09/25/14 04:00	09/26/14 02:58	86-73-7	
Indeno(1,2,3-cd)pyrene	**0.025U**	ug/L	0.10	0.025	1	09/25/14 04:00	09/26/14 02:58	193-39-5	
1-Methylnaphthalene	**28.3**	ug/L	2.0	1.0	1	09/25/14 04:00	09/26/14 02:58	90-12-0	
2-Methylnaphthalene	**32.6**	ug/L	2.0	1.0	1	09/25/14 04:00	09/26/14 02:58	91-57-6	
Naphthalene	**44.0**	ug/L	2.0	1.0	1	09/25/14 04:00	09/26/14 02:58	91-20-3	
Phenanthrene	**1.3**	ug/L	0.10	0.025	1	09/25/14 04:00	09/26/14 02:58	85-01-8	
Pyrene	**0.069**	I ug/L	0.10	0.025	1	09/25/14 04:00	09/26/14 02:58	129-00-0	
Surrogates									
2-Fluorobiphenyl (S)	83	%	18-110		1	09/25/14 04:00	09/26/14 02:58	321-60-8	
Terphenyl-d14 (S)	95	%	18-123		1	09/25/14 04:00	09/26/14 02:58	1718-51-0	
8260 MSV	Analytical Method: EPA 8260								
Benzene	**1.0**	ug/L	1.0	0.10	1		09/23/14 20:50	71-43-2	
Ethylbenzene	**59.2**	ug/L	1.0	0.50	1		09/23/14 20:50	100-41-4	
Methyl-tert-butyl ether	**0.50U**	ug/L	1.0	0.50	1		09/23/14 20:50	1634-04-4	
Toluene	**0.56**	I ug/L	1.0	0.50	1		09/23/14 20:50	108-88-3	
Xylene (Total)	**8.4**	ug/L	1.0	0.50	1		09/23/14 20:50	1330-20-7	
Surrogates									
4-Bromofluorobenzene (S)	109	%	70-114		1		09/23/14 20:50	460-00-4	
1,2-Dichloroethane-d4 (S)	105	%	86-125		1		09/23/14 20:50	17060-07-0	
Toluene-d8 (S)	101	%	87-113		1		09/23/14 20:50	2037-26-5	

This report shall not be reproduced, except in full,
without the written consent of Pace Analytical Services, Inc.

Pace Analytical Services, Inc.
8 East Tower Circle
Ormond Beach, FL 32174
(386)672-5668

ANALYTICAL RESULTS

Project: Baptist Hospital 3A
Pace Project No.: 35155763

Sample: DW-3R **Lab ID: 35155763002** Collected: 09/18/14 12:56 Received: 09/19/14 11:15 Matrix: Water

Parameters	Results	Units	PQL	MDL	DF	Prepared	Analyzed	CAS No.	Qual
FL-PRO Water	Analytical Method: FL-PRO Preparation Method: EPA 3510								
Petroleum Range Organics	**0.065U**	mg/L	0.11	0.065	1	09/23/14 03:30	09/23/14 08:12		
Surrogates									
o-Terphenyl (S)	109	%	82-142		1	09/23/14 03:30	09/23/14 08:12	84-15-1	
N-Pentatriacontane (S)	101	%	42-159		1	09/23/14 03:30	09/23/14 08:12	630-07-09	
8270 MSSV PAHLV by SIM	Analytical Method: EPA 8270 by SIM Preparation Method: EPA 3510								
Acenaphthene	**0.025U**	ug/L	0.10	0.025	1	09/25/14 04:00	09/26/14 03:21	83-32-9	
Acenaphthylene	**0.025U**	ug/L	0.10	0.025	1	09/25/14 04:00	09/26/14 03:21	208-96-8	
Anthracene	**0.025U**	ug/L	0.10	0.025	1	09/25/14 04:00	09/26/14 03:21	120-12-7	
Benzo(a)anthracene	**0.025U**	ug/L	0.10	0.025	1	09/25/14 04:00	09/26/14 03:21	56-55-3	
Benzo(a)pyrene	**0.025U**	ug/L	0.10	0.025	1	09/25/14 04:00	09/26/14 03:21	50-32-8	
Benzo(b)fluoranthene	**0.025U**	ug/L	0.10	0.025	1	09/25/14 04:00	09/26/14 03:21	205-99-2	
Benzo(g,h,i)perylene	**0.025U**	ug/L	0.10	0.025	1	09/25/14 04:00	09/26/14 03:21	191-24-2	
Benzo(k)fluoranthene	**0.025U**	ug/L	0.10	0.025	1	09/25/14 04:00	09/26/14 03:21	207-08-9	
Chrysene	**0.025U**	ug/L	0.10	0.025	1	09/25/14 04:00	09/26/14 03:21	218-01-9	
Dibenz(a,h)anthracene	**0.025U**	ug/L	0.10	0.025	1	09/25/14 04:00	09/26/14 03:21	53-70-3	
Fluoranthene	**0.025U**	ug/L	0.10	0.025	1	09/25/14 04:00	09/26/14 03:21	206-44-0	
Fluorene	**0.030 I**	ug/L	0.10	0.025	1	09/25/14 04:00	09/26/14 03:21	86-73-7	V
Indeno(1,2,3-cd)pyrene	**0.025U**	ug/L	0.10	0.025	1	09/25/14 04:00	09/26/14 03:21	193-39-5	
1-Methylnaphthalene	**1.0U**	ug/L	2.0	1.0	1	09/25/14 04:00	09/26/14 03:21	90-12-0	
2-Methylnaphthalene	**1.0U**	ug/L	2.0	1.0	1	09/25/14 04:00	09/26/14 03:21	91-57-6	
Naphthalene	**1.0U**	ug/L	2.0	1.0	1	09/25/14 04:00	09/26/14 03:21	91-20-3	
Phenanthrene	**0.025U**	ug/L	0.10	0.025	1	09/25/14 04:00	09/26/14 03:21	85-01-8	
Pyrene	**0.025U**	ug/L	0.10	0.025	1	09/25/14 04:00	09/26/14 03:21	129-00-0	
Surrogates									
2-Fluorobiphenyl (S)	78	%	18-110		1	09/25/14 04:00	09/26/14 03:21	321-60-8	
Terphenyl-d14 (S)	86	%	18-123		1	09/25/14 04:00	09/26/14 03:21	1718-51-0	
8260 MSV	Analytical Method: EPA 8260								
Benzene	**0.10U**	ug/L	1.0	0.10	1		09/23/14 21:15	71-43-2	
Ethylbenzene	**0.50U**	ug/L	1.0	0.50	1		09/23/14 21:15	100-41-4	
Methyl-tert-butyl ether	**0.50U**	ug/L	1.0	0.50	1		09/23/14 21:15	1634-04-4	
Toluene	**0.50U**	ug/L	1.0	0.50	1		09/23/14 21:15	108-88-3	
Xylene (Total)	**0.50U**	ug/L	1.0	0.50	1		09/23/14 21:15	1330-20-7	
Surrogates									
4-Bromofluorobenzene (S)	109	%	70-114		1		09/23/14 21:15	460-00-4	
1,2-Dichloroethane-d4 (S)	105	%	86-125		1		09/23/14 21:15	17060-07-0	
Toluene-d8 (S)	100	%	87-113		1		09/23/14 21:15	2037-26-5	

This report shall not be reproduced, except in full,
without the written consent of Pace Analytical Services, Inc

Pace Analytical Services, Inc.
8 East Tower Circle
Ormond Beach, FL 32174
(386)672-5668

ANALYTICAL RESULTS

Project: Baptist Hospital 3A
Pace Project No.: 35155763

Sample: DW-5 **Lab ID: 35155763003** Collected: 09/18/14 13:32 Received: 09/19/14 11:15 Matrix: Water

Parameters	Results	Units	PQL	MDL	DF	Prepared	Analyzed	CAS No.	Qual
FL-PRO Water	Analytical Method: FL-PRO Preparation Method: EPA 3510								
Petroleum Range Organics	**0.061U**	mg/L	0.10	0.061	1	09/23/14 03:30	09/23/14 08:43		
Surrogates									
o-Terphenyl (S)	105	%	82-142		1	09/23/14 03:30	09/23/14 08:43	84-15-1	
N-Pentatriacontane (S)	106	%	42-159		1	09/23/14 03:30	09/23/14 08:43	630-07-09	
8270 MSSV PAHLV by SIM	Analytical Method: EPA 8270 by SIM Preparation Method: EPA 3510								
Acenaphthene	**0.025U**	ug/L	0.10	0.025	1	09/25/14 04:00	09/26/14 03:43	83-32-9	
Acenaphthylene	**0.025U**	ug/L	0.10	0.025	1	09/25/14 04:00	09/26/14 03:43	208-96-8	
Anthracene	**0.025U**	ug/L	0.10	0.025	1	09/25/14 04:00	09/26/14 03:43	120-12-7	
Benzo(a)anthracene	**0.025U**	ug/L	0.10	0.025	1	09/25/14 04:00	09/26/14 03:43	56-55-3	
Benzo(a)pyrene	**0.025U**	ug/L	0.10	0.025	1	09/25/14 04:00	09/26/14 03:43	50-32-8	
Benzo(b)fluoranthene	**0.025U**	ug/L	0.10	0.025	1	09/25/14 04:00	09/26/14 03:43	205-99-2	
Benzo(g,h,i)perylene	**0.025U**	ug/L	0.10	0.025	1	09/25/14 04:00	09/26/14 03:43	191-24-2	
Benzo(k)fluoranthene	**0.025U**	ug/L	0.10	0.025	1	09/25/14 04:00	09/26/14 03:43	207-08-9	
Chrysene	**0.025U**	ug/L	0.10	0.025	1	09/25/14 04:00	09/26/14 03:43	218-01-9	
Dibenz(a,h)anthracene	**0.025U**	ug/L	0.10	0.025	1	09/25/14 04:00	09/26/14 03:43	53-70-3	
Fluoranthene	**0.025U**	ug/L	0.10	0.025	1	09/25/14 04:00	09/26/14 03:43	206-44-0	
Fluorene	**0.025U**	ug/L	0.10	0.025	1	09/25/14 04:00	09/26/14 03:43	86-73-7	
Indeno(1,2,3-cd)pyrene	**0.025U**	ug/L	0.10	0.025	1	09/25/14 04:00	09/26/14 03:43	193-39-5	
1-Methylnaphthalene	**1.0U**	ug/L	2.0	1.0	1	09/25/14 04:00	09/26/14 03:43	90-12-0	
2-Methylnaphthalene	**1.0U**	ug/L	2.0	1.0	1	09/25/14 04:00	09/26/14 03:43	91-57-6	
Naphthalene	**1.0U**	ug/L	2.0	1.0	1	09/25/14 04:00	09/26/14 03:43	91-20-3	
Phenanthrene	**0.025U**	ug/L	0.10	0.025	1	09/25/14 04:00	09/26/14 03:43	85-01-8	
Pyrene	**0.025U**	ug/L	0.10	0.025	1	09/25/14 04:00	09/26/14 03:43	129-00-0	
Surrogates									
2-Fluorobiphenyl (S)	82	%	18-110		1	09/25/14 04:00	09/26/14 03:43	321-60-8	
Terphenyl-d14 (S)	95	%	18-123		1	09/25/14 04:00	09/26/14 03:43	1718-51-0	
8260 MSV	Analytical Method: EPA 8260								
Benzene	**0.10U**	ug/L	1.0	0.10	1		09/23/14 21:40	71-43-2	
Ethylbenzene	**0.50U**	ug/L	1.0	0.50	1		09/23/14 21:40	100-41-4	
Methyl-tert-butyl ether	**0.50U**	ug/L	1.0	0.50	1		09/23/14 21:40	1634-04-4	
Toluene	**0.50U**	ug/L	1.0	0.50	1		09/23/14 21:40	108-88-3	
Xylene (Total)	**0.50U**	ug/L	1.0	0.50	1		09/23/14 21:40	1330-20-7	
Surrogates									
4-Bromofluorobenzene (S)	109	%	70-114		1		09/23/14 21:40	460-00-4	
1,2-Dichloroethane-d4 (S)	105	%	86-125		1		09/23/14 21:40	17060-07-0	
Toluene-d8 (S)	103	%	87-113		1		09/23/14 21:40	2037-26-5	

This report shall not be reproduced, except in full,
without the written consent of Pace Analytical Services, Inc

Pace Analytical Services, Inc.
8 East Tower Circle
Ormond Beach, FL 32174
(386)672-5668

ANALYTICAL RESULTS

Project: Baptist Hospital 3A
Pace Project No.: 35155763

Sample: DW-4R **Lab ID: 35155763004** Collected: 09/18/14 14:09 Received: 09/19/14 11:15 Matrix: Water

Parameters	Results	Units	PQL	MDL	DF	Prepared	Analyzed	CAS No.	Qual
FL-PRO Water	Analytical Method: FL-PRO Preparation Method: EPA 3510								
Petroleum Range Organics	**0.058U**	mg/L	0.099	0.058	1	09/23/14 03:30	09/23/14 08:43		
Surrogates									
o-Terphenyl (S)	104	%	82-142		1	09/23/14 03:30	09/23/14 08:43	84-15-1	
N-Pentatriacontane (S)	100	%	42-159		1	09/23/14 03:30	09/23/14 08:43	630-07-09	
8270 MSSV PAHLV by SIM	Analytical Method: EPA 8270 by SIM Preparation Method: EPA 3510								
Acenaphthene	**0.025U**	ug/L	0.10	0.025	1	09/25/14 04:00	09/26/14 04:06	83-32-9	
Acenaphthylene	**0.025U**	ug/L	0.10	0.025	1	09/25/14 04:00	09/26/14 04:06	208-96-8	
Anthracene	**0.025U**	ug/L	0.10	0.025	1	09/25/14 04:00	09/26/14 04:06	120-12-7	
Benzo(a)anthracene	**0.025U**	ug/L	0.10	0.025	1	09/25/14 04:00	09/26/14 04:06	56-55-3	
Benzo(a)pyrene	**0.025U**	ug/L	0.10	0.025	1	09/25/14 04:00	09/26/14 04:06	50-32-8	
Benzo(b)fluoranthene	**0.025U**	ug/L	0.10	0.025	1	09/25/14 04:00	09/26/14 04:06	205-99-2	
Benzo(g,h,i)perylene	**0.025U**	ug/L	0.10	0.025	1	09/25/14 04:00	09/26/14 04:06	191-24-2	
Benzo(k)fluoranthene	**0.025U**	ug/L	0.10	0.025	1	09/25/14 04:00	09/26/14 04:06	207-08-9	
Chrysene	**0.025U**	ug/L	0.10	0.025	1	09/25/14 04:00	09/26/14 04:06	218-01-9	
Dibenz(a,h)anthracene	**0.025U**	ug/L	0.10	0.025	1	09/25/14 04:00	09/26/14 04:06	53-70-3	
Fluoranthene	**0.025U**	ug/L	0.10	0.025	1	09/25/14 04:00	09/26/14 04:06	206-44-0	
Fluorene	**0.025U**	ug/L	0.10	0.025	1	09/25/14 04:00	09/26/14 04:06	86-73-7	
Indeno(1,2,3-cd)pyrene	**0.025U**	ug/L	0.10	0.025	1	09/25/14 04:00	09/26/14 04:06	193-39-5	
1-Methylnaphthalene	**1.0U**	ug/L	2.0	1.0	1	09/25/14 04:00	09/26/14 04:06	90-12-0	
2-Methylnaphthalene	**1.0U**	ug/L	2.0	1.0	1	09/25/14 04:00	09/26/14 04:06	91-57-6	
Naphthalene	**1.0U**	ug/L	2.0	1.0	1	09/25/14 04:00	09/26/14 04:06	91-20-3	
Phenanthrene	**0.025U**	ug/L	0.10	0.025	1	09/25/14 04:00	09/26/14 04:06	85-01-8	
Pyrene	**0.025U**	ug/L	0.10	0.025	1	09/25/14 04:00	09/26/14 04:06	129-00-0	
Surrogates									
2-Fluorobiphenyl (S)	77	%	18-110		1	09/25/14 04:00	09/26/14 04:06	321-60-8	
Terphenyl-d14 (S)	86	%	18-123		1	09/25/14 04:00	09/26/14 04:06	1718-51-0	
8260 MSV	Analytical Method: EPA 8260								
Benzene	**0.10U**	ug/L	1.0	0.10	1		09/23/14 22:06	71-43-2	
Ethylbenzene	**0.50U**	ug/L	1.0	0.50	1		09/23/14 22:06	100-41-4	
Methyl-tert-butyl ether	**0.50U**	ug/L	1.0	0.50	1		09/23/14 22:06	1634-04-4	
Toluene	**0.50U**	ug/L	1.0	0.50	1		09/23/14 22:06	108-88-3	
Xylene (Total)	**0.50U**	ug/L	1.0	0.50	1		09/23/14 22:06	1330-20-7	
Surrogates									
4-Bromofluorobenzene (S)	106	%	70-114		1		09/23/14 22:06	460-00-4	
1,2-Dichloroethane-d4 (S)	105	%	86-125		1		09/23/14 22:06	17060-07-0	
Toluene-d8 (S)	100	%	87-113		1		09/23/14 22:06	2037-26-5	

This report shall not be reproduced, except in full,
without the written consent of Pace Analytical Services, Inc.

Pace Analytical Services, Inc.
8 East Tower Circle
Ormond Beach, FL 32174
(386)672-5668

ANALYTICAL RESULTS

Project: Baptist Hospital 3A
Pace Project No.: 35155763

Sample: System Effluent **Lab ID: 35155763005** Collected: 09/18/14 11:20 Received: 09/19/14 11:15 Matrix: Water

Parameters	Results	Units	PQL	MDL	DF	Prepared	Analyzed	CAS No.	Qual
FL-PRO Water	Analytical Method: FL-PRO Preparation Method: EPA 3510								
Petroleum Range Organics	**0.059U**	mg/L	0.10	0.059	1	09/23/14 03:30	09/23/14 09:15		
Surrogates									
o-Terphenyl (S)	112	%	82-142		1	09/23/14 03:30	09/23/14 09:15	84-15-1	
N-Pentatriacontane (S)	111	%	42-159		1	09/23/14 03:30	09/23/14 09:15	630-07-09	
8270 MSSV PAHLV by SIM	Analytical Method: EPA 8270 by SIM Preparation Method: EPA 3510								
Acenaphthene	**0.025U**	ug/L	0.10	0.025	1	09/25/14 04:00	09/26/14 04:28	83-32-9	
Acenaphthylene	**0.025U**	ug/L	0.10	0.025	1	09/25/14 04:00	09/26/14 04:28	208-96-8	
Anthracene	**0.025U**	ug/L	0.10	0 025	1	09/25/14 04:00	09/26/14 04:28	120-12-7	
Benzo(a)anthracene	**0.025U**	ug/L	0.10	0 025	1	09/25/14 04:00	09/26/14 04:28	56-55-3	
Benzo(a)pyrene	**0.025U**	ug/L	0.10	0.025	1	09/25/14 04:00	09/26/14 04:28	50-32-8	
Benzo(b)fluoranthene	**0.025U**	ug/L	0.10	0.025	1	09/25/14 04:00	09/26/14 04:28	205-99-2	
Benzo(g,h,i)perylene	**0.025U**	ug/L	0.10	0.025	1	09/25/14 04:00	09/26/14 04:28	191-24-2	
Benzo(k)fluoranthene	**0.025U**	ug/L	0.10	0.025	1	09/25/14 04:00	09/26/14 04:28	207-08-9	
Chrysene	**0.025U**	ug/L	0.10	0.025	1	09/25/14 04:00	09/26/14 04:28	218-01-9	
Dibenz(a,h)anthracene	**0.025U**	ug/L	0.10	0.025	1	09/25/14 04:00	09/26/14 04:28	53-70-3	
Fluoranthene	**0.025U**	ug/L	0.10	0.025	1	09/25/14 04:00	09/26/14 04:28	206-44-0	
Fluorene	**0.025U**	ug/L	0.10	0.025	1	09/25/14 04:00	09/26/14 04:28	86-73-7	
Indeno(1,2,3-cd)pyrene	**0.025U**	ug/L	0.10	0.025	1	09/25/14 04:00	09/26/14 04:28	193-39-5	
1-Methylnaphthalene	**1.0U**	ug/L	2.0	1.0	1	09/25/14 04:00	09/26/14 04:28	90-12-0	
2-Methylnaphthalene	**1.0U**	ug/L	2.0	1.0	1	09/25/14 04:00	09/26/14 04:28	91-57-6	
Naphthalene	**1.0U**	ug/L	2.0	1.0	1	09/25/14 04:00	09/26/14 04:28	91-20-3	
Phenanthrene	**0.025U**	ug/L	0.10	0.025	1	09/25/14 04:00	09/26/14 04:28	85-01-8	
Pyrene	**0.025U**	ug/L	0.10	0.025	1	09/25/14 04:00	09/26/14 04:28	129-00-0	
Surrogates									
2-Fluorobiphenyl (S)	75	%	18-110		1	09/25/14 04:00	09/26/14 04:28	321-60-8	
Terphenyl-d14 (S)	90	%	18-123		1	09/25/14 04:00	09/26/14 04:28	1718-51-0	
8260 MSV	Analytical Method: EPA 8260								
Benzene	**0.10U**	ug/L	1.0	0.10	1		09/23/14 22:31	71-43-2	
Ethylbenzene	**0.50U**	ug/L	1.0	0.50	1		09/23/14 22:31	100-41-4	
Methyl-tert-butyl ether	**0.50U**	ug/L	1.0	0.50	1		09/23/14 22:31	1634-04-4	
Toluene	**0.50U**	ug/L	1.0	0.50	1		09/23/14 22:31	108-88-3	
Xylene (Total)	**0.50U**	ug/L	1.0	0.50	1		09/23/14 22:31	1330-20-7	
Surrogates									
4-Bromofluorobenzene (S)	112	%	70-114		1		09/23/14 22:31	460-00-4	
1,2-Dichloroethane-d4 (S)	108	%	86-125		1		09/23/14 22:31	17060-07-0	
Toluene-d8 (S)	101	%	87-113		1		09/23/14 22:31	2037-26-5	

This report shall not be reproduced, except in full,
without the written consent of Pace Analytical Services, Inc.

Pace Analytical Services, Inc.
8 East Tower Circle
Ormond Beach, FL 32174
(386)672-5668

QUALITY CONTROL DATA

Project: Baptist Hospital 3A
Pace Project No.: 35155763

QC Batch: MSV/12773 Analysis Method: EPA 8260
QC Batch Method: EPA 8260 Analysis Description: 8260 MSV
Associated Lab Samples: 35155763001, 35155763002, 35155763003, 35155763004, 35155763005

METHOD BLANK: 1010453 Matrix: Water
Associated Lab Samples: 35155763001, 35155763002, 35155763003, 35155763004, 35155763005

Parameter	Units	Blank Result	Reporting Limit	Analyzed	Qualifiers
Benzene	ug/L	0.10U	1.0	09/23/14 12:35	
Ethylbenzene	ug/L	0.50U	1.0	09/23/14 12:35	
Methyl-tert-butyl ether	ug/L	0.50U	1.0	09/23/14 12:35	
Toluene	ug/L	0.50U	1.0	09/23/14 12:35	
Xylene (Total)	ug/L	0.50U	1.0	09/23/14 12:35	
1,2-Dichloroethane-d4 (S)	%	103	86-125	09/23/14 12:35	
4-Bromofluorobenzene (S)	%	111	70-114	09/23/14 12:35	
Toluene-d8 (S)	%	103	87-113	09/23/14 12:35	

LABORATORY CONTROL SAMPLE: 1010454

Parameter	Units	Spike Conc.	LCS Result	LCS % Rec	% Rec Limits	Qualifiers
Benzene	ug/L	20	16.1	80	70-130	
Ethylbenzene	ug/L	20	18.0	90	70-130	
Methyl-tert-butyl ether	ug/L	20	14.4	72	70-130	
Toluene	ug/L	20	17.0	85	70-130	
Xylene (Total)	ug/L	60	56.5	94	70-130	
1,2-Dichloroethane-d4 (S)	%			103	86-125	
4-Bromofluorobenzene (S)	%			110	70-114	
Toluene-d8 (S)	%			100	87-113	

MATRIX SPIKE SAMPLE: 1010695

Parameter	Units	35155763002 Result	Spike Conc.	MS Result	MS % Rec	% Rec Limits	Qualifiers
Benzene	ug/L	0.10U	20	16.6	83	53-132	
Ethylbenzene	ug/L	0.50U	20	18.2	90	43-130	
Methyl-tert-butyl ether	ug/L	0.50U	20	15.4	77	20-150	
Toluene	ug/L	0.50U	20	17.3	86	50-130	
Xylene (Total)	ug/L	0.50U	60	56.8	95	42-130	
1,2-Dichloroethane-d4 (S)	%				109	86-125	
4-Bromofluorobenzene (S)	%				110	70-114	
Toluene-d8 (S)	%				101	87-113	

SAMPLE DUPLICATE: 1010694

Parameter	Units	35155763001 Result	Dup Result	RPD	Max RPD	Qualifiers
Benzene	ug/L	1.0	0.10U		40	

Results presented on this page are in the units indicated by the "Units" column except where an alternate unit is presented to the right of the result.

REPORT OF LABORATORY ANALYSIS

This report shall not be reproduced, except in full,
without the written consent of Pace Analytical Services, Inc

Pace Analytical Services, Inc.
8 East Tower Circle
Ormond Beach, FL 32174
(386)672-5668

QUALITY CONTROL DATA

Project: Baptist Hospital 3A
Pace Project No.: 35155763

SAMPLE DUPLICATE: 1010694

Parameter	Units	35155763001 Result	Dup Result	RPD	Max RPD	Qualifiers
Ethylbenzene	ug/L	59.2	0.50U		40	
Methyl-tert-butyl ether	ug/L	0.50U	0.50U		40	
Toluene	ug/L	0.56 I	0.50U		40	
Xylene (Total)	ug/L	8.4	0.50U		40	
1,2-Dichloroethane-d4 (S)	%	105	102	3		
4-Bromofluorobenzene (S)	%	109	104	5		
Toluene-d8 (S)	%	101	102	1		

Results presented on this page are in the units indicated by the "Units" column except where an alternate unit is presented to the right of the result.

REPORT OF LABORATORY ANALYSIS

This report shall not be reproduced, except in full,
without the written consent of Pace Analytical Services, Inc.

Pace Analytical Services, Inc.
8 East Tower Circle
Ormond Beach, FL 32174
(386)672-5668

QUALITY CONTROL DATA

Project: Baptist Hospital 3A
Pace Project No.: 35155763

QC Batch: OEXT/19024 Analysis Method: EPA 8270 by SIM
QC Batch Method: EPA 3510 Analysis Description: 8270 Water PAHLV by SIM MSSV
Associated Lab Samples: 35155763001, 35155763002, 35155763003, 35155763004, 35155763005

METHOD BLANK: 1011992 Matrix: Water
Associated Lab Samples: 35155763001, 35155763002, 35155763003, 35155763004, 35155763005

Parameter	Units	Blank Result	Reporting Limit	Analyzed	Qualifiers
1-Methylnaphthalene	ug/L	1.0U	2.0	09/25/14 10:10	
2-Methylnaphthalene	ug/L	1.0U	2.0	09/25/14 10:10	
Acenaphthene	ug/L	0.025U	0.10	09/25/14 10:10	
Acenaphthylene	ug/L	0.025U	0.10	09/25/14 10:10	
Anthracene	ug/L	0.025U	0.10	09/25/14 10:10	
Benzo(a)anthracene	ug/L	0.025U	0.10	09/25/14 10:10	
Benzo(a)pyrene	ug/L	0.025U	0.10	09/25/14 10:10	
Benzo(b)fluoranthene	ug/L	0.025U	0.10	09/25/14 10:10	
Benzo(g,h,i)perylene	ug/L	0.025U	0.10	09/25/14 10:10	
Benzo(k)fluoranthene	ug/L	0.025U	0.10	09/25/14 10:10	
Chrysene	ug/L	0.025U	0.10	09/25/14 10:10	
Dibenz(a,h)anthracene	ug/L	0.025U	0.10	09/25/14 10:10	
Fluoranthene	ug/L	0.025U	0.10	09/25/14 10:10	
Fluorene	ug/L	0.028 I	0.10	09/25/14 10:10	
Indeno(1,2,3-cd)pyrene	ug/L	0.025U	0.10	09/25/14 10:10	
Naphthalene	ug/L	1.0U	2.0	09/25/14 10:10	
Phenanthrene	ug/L	0.025U	0.10	09/25/14 10:10	
Pyrene	ug/L	0.025U	0.10	09/25/14 10:10	
2-Fluorobiphenyl (S)	%	82	18-110	09/25/14 10:10	
Terphenyl-d14 (S)	%	97	18-123	09/25/14 10:10	

LABORATORY CONTROL SAMPLE: 1011993

Parameter	Units	Spike Conc.	LCS Result	LCS % Rec	% Rec Limits	Qualifiers
1-Methylnaphthalene	ug/L	5	3.9	78	21-133	
2-Methylnaphthalene	ug/L	5	3.9	77	21-133	
Acenaphthene	ug/L	5	3.6	72	47-145	
Acenaphthylene	ug/L	5	3.8	77	33-145	
Anthracene	ug/L	5	3.9	77	27-133	
Benzo(a)anthracene	ug/L	5	4.2	84	33-143	
Benzo(a)pyrene	ug/L	5	3.8	77	17-163	
Benzo(b)fluoranthene	ug/L	5	3.8	77	24-159	
Benzo(g,h,i)perylene	ug/L	5	2.7	54	10-219	
Benzo(k)fluoranthene	ug/L	5	4.3	85	11-162	
Chrysene	ug/L	5	4.2	83	17-168	
Dibenz(a,h)anthracene	ug/L	5	2.9	58	10-227	
Fluoranthene	ug/L	5	4.1	83	26-137	
Fluorene	ug/L	5	3.9	77	59-130	
Indeno(1,2,3-cd)pyrene	ug/L	5	3.0	60	10-171	
Naphthalene	ug/L	5	3.7	73	21-133	

Results presented on this page are in the units indicated by the "Units" column except where an alternate unit is presented to the right of the result.

REPORT OF LABORATORY ANALYSIS

This report shall not be reproduced, except in full,
without the written consent of Pace Analytical Services, Inc.

Pace Analytical Services, Inc.
8 East Tower Circle
Ormond Beach, FL 32174
(386)672-5668

QUALITY CONTROL DATA

Project: Baptist Hospital 3A
Pace Project No.: 35155763

LABORATORY CONTROL SAMPLE: 1011993

Parameter	Units	Spike Conc.	LCS Result	LCS % Rec	% Rec Limits	Qualifiers
Phenanthrene	ug/L	5	3.9	79	54-130	
Pyrene	ug/L	5	4.1	83	52-130	
2-Fluorobiphenyl (S)	%			80	18-110	
Terphenyl-d14 (S)	%			91	18-123	

MATRIX SPIKE & MATRIX SPIKE DUPLICATE: 1012449 1012450

Parameter	Units	35155648001 Result	MS Spike Conc.	MSD Spike Conc.	MS Result	MSD Result	MS % Rec	MSD % Rec	% Rec Limits	RPD	Max RPD	Qual
1-Methylnaphthalene	ug/L	1.0U	5	5	4.0	3.7	80	75	21-133	7	40	
2-Methylnaphthalene	ug/L	1.0U	5	5	3.9	3.6	79	73	21-133	8	40	
Acenaphthene	ug/L	0.025U	5	5	3.8	3.5	77	71	47-145	8	40	
Acenaphthylene	ug/L	0.025U	5	5	3.9	3.7	78	73	33-145	6	40	
Anthracene	ug/L	0.025U	5	5	3.9	3.7	78	74	27-133	5	40	
Benzo(a)anthracene	ug/L	0.025U	5	5	4.3	4.2	86	84	33-143	2	40	
Benzo(a)pyrene	ug/L	0.025U	5	5	3.9	3.9	79	77	17-163	2	40	
Benzo(b)fluoranthene	ug/L	0.025U	5	5	4.1	4.0	82	79	24-159	3	40	
Benzo(g,h,i)perylene	ug/L	0.025U	5	5	3.5	3.1	71	62	10-219	13	40	
Benzo(k)fluoranthene	ug/L	0.025U	5	5	4.1	4.2	82	84	11-162	2	40	
Chrysene	ug/L	0.025U	5	5	4.3	4.1	86	83	17-168	4	40	
Dibenz(a,h)anthracene	ug/L	0.025U	5	5	3.4	3.0	68	60	10-227	12	40	
Fluoranthene	ug/L	0.025U	5	5	4.3	4.2	87	84	26-137	3	40	
Fluorene	ug/L	0.025U	5	5	4.0	3.7	80	75	59-130	6	40	
Indeno(1,2,3-cd)pyrene	ug/L	0.025U	5	5	3.6	3.2	72	65	10-171	11	40	
Naphthalene	ug/L	1.0U	5	5	3.8	3.6	76	71	21-133	7	40	
Phenanthrene	ug/L	0.025U	5	5	4.0	3.8	81	76	54-130	6	40	
Pyrene	ug/L	0.025U	5	5	4.3	4.1	86	82	52-130	4	40	
2-Fluorobiphenyl (S)	%						83	78	18-110			
Terphenyl-d14 (S)	%						94	91	18-123			

Results presented on this page are in the units indicated by the "Units" column except where an alternate unit is presented to the right of the result.

REPORT OF LABORATORY ANALYSIS

This report shall not be reproduced, except in full,
without the written consent of Pace Analytical Services, Inc.

Pace Analytical Services, Inc.
8 East Tower Circle
Ormond Beach, FL 32174
(386)672-5668

QUALITY CONTROL DATA

Project: Baptist Hospital 3A
Pace Project No.: 35155763

QC Batch: OEXT/18983 Analysis Method: FL-PRO
QC Batch Method: EPA 3510 Analysis Description: FL-PRO Water
Associated Lab Samples: 35155763002, 35155763003, 35155763004, 35155763005

METHOD BLANK: 1009609 Matrix: Water
Associated Lab Samples: 35155763002, 35155763003, 35155763004, 35155763005

Parameter	Units	Blank Result	Reporting Limit	Analyzed	Qualifiers
Petroleum Range Organics	mg/L	0.059U	0.10	09/23/14 07:09	
N-Pentatriacontane (S)	%	98	42-159	09/23/14 07:09	
o-Terphenyl (S)	%	100	82-142	09/23/14 07:09	

LABORATORY CONTROL SAMPLE & LCSD: 1009610 1010071

Parameter	Units	Spike Conc.	LCS Result	LCSD Result	LCS % Rec	LCSD % Rec	% Rec Limits	RPD	Max RPD	Qualifiers
Petroleum Range Organics	mg/L	5	5.1	4.7	102	95	55-118	7	20	
N-Pentatriacontane (S)	%				109	105	42-159			
o-Terphenyl (S)	%				119	107	82-142			

Results presented on this page are in the units indicated by the "Units" column except where an alternate unit is presented to the right of the result.

REPORT OF LABORATORY ANALYSIS

This report shall not be reproduced, except in full,
without the written consent of Pace Analytical Services, Inc

Pace Analytical Services, Inc.
8 East Tower Circle
Ormond Beach, FL 32174
(386)672-5668

QUALIFIERS

Project: Baptist Hospital 3A
Pace Project No.: 35155763

DEFINITIONS

DF - Dilution Factor, if reported, represents the factor applied to the reported data due to changes in sample preparation, dilution of the sample aliquot, or moisture content.

ND - Not Detected at or above adjusted reporting limit.

MDL - Adjusted Method Detection Limit.

PQL - Practical Quantitation Limit.

RL - Reporting Limit.

S - Surrogate

1,2-Diphenylhydrazine(8270 listed analyte) decomposes to Azobenzene.

Consistent with EPA guidelines, unrounded data are displayed and have been used to calculate % recovery and RPD values.

LCS(D) - Laboratory Control Sample (Duplicate)

MS(D) - Matrix Spike (Duplicate)

DUP - Sample Duplicate

RPD - Relative Percent Difference

NC - Not Calculable.

SG - Silica Gel - Clean-Up

U - Indicates the compound was analyzed for, but not detected.

N-Nitrosodiphenylamine decomposes and cannot be separated from Diphenylamine using Method 8270. The result reported for each analyte is a combined concentration.

Pace Analytical is TNI accredited. Contact your Pace PM for the current list of accredited analytes.

TNI - The NELAC Institute.

ANALYTE QUALIFIERS

I	The reported value is between the laboratory method detection limit and the laboratory practical quantitation limit.
V	Indicates that the analyte was detected in both the sample and the associated method blank.

This report shall not be reproduced, except in full,
without the written consent of Pace Analytical Services, Inc.

Pace Analytical Services, Inc.
8 East Tower Circle
Ormond Beach, FL 32174
(386)672-5668

QUALITY CONTROL DATA CROSS REFERENCE TABLE

Project: Baptist Hospital 3A
Pace Project No.: 35155763

Lab ID	Sample ID	QC Batch Method	QC Batch	Analytical Method	Analytical Batch
35155763002	**DW-3R**	EPA 3510	OEXT/18983	FL-PRO	GCSV/12460
35155763003	**DW-5**	EPA 3510	OEXT/18983	FL-PRO	GCSV/12460
35155763004	**DW-4R**	EPA 3510	OEXT/18983	FL-PRO	GCSV/12460
35155763005	**System Effluent**	EPA 3510	OEXT/18983	FL-PRO	GCSV/12460
35155763001	**MW-5**	EPA 3510	OEXT/19024	EPA 8270 by SIM	MSSV/6731
35155763002	**DW-3R**	EPA 3510	OEXT/19024	EPA 8270 by SIM	MSSV/6731
35155763003	**DW-5**	EPA 3510	OEXT/19024	EPA 8270 by SIM	MSSV/6731
35155763004	**DW-4R**	EPA 3510	OEXT/19024	EPA 8270 by SIM	MSSV/6731
35155763005	**System Effluent**	EPA 3510	OEXT/19024	EPA 8270 by SIM	MSSV/6731
35155763001	**MW-5**	EPA 8260	MSV/12773		
35155763002	**DW-3R**	EPA 8260	MSV/12773		
35155763003	**DW-5**	EPA 8260	MSV/12773		
35155763004	**DW-4R**	EPA 8260	MSV/12773		
35155763005	**System Effluent**	EPA 8260	MSV/12773		

This report shall not be reproduced, except in full,
without the written consent of Pace Analytical Services, Inc.

Pace Analytical
www.pacelabs.com

WO# : 35155763

35155763

Document
pleted accurately.

Page: 1 of 1

1758536

Section A Required Client Information:	Section B Required Project Informa.		
Company: Enviro Pro Tech	Report To: Mike Keethler	Attention:	
Address: 8 E. Quintette Rd	Copy To:	Company Name:	
Cantonment, FL		Address:	
Email To: mKeethler@Epropensacola	Purchase Order No.: FAC#178626031	Pace Quote Reference:	
Phone: 850 5875588 Fax: 587 5613	Project Name: Baptist Hospital 30	Pace Project Manager:	
Requested Due Date/TAT: Normal	Project Number:	Pace Profile #:	

REGULATORY AGENCY FDEP

☐ NPDES ☒ GROUND WATER ☐ DRINKING WATER
☐ UST ☐ RCRA ☐ OTHER

Site Location STATE: FL

ITEM #	Section D Required Client Information — SAMPLE ID (A-Z, 0-9 / .-) Sample IDs MUST BE UNIQUE	MATRIX CODE (see valid codes to left)	SAMPLE TYPE (G=GRAB C=COMP)	COLLECTED COMPOSITE START DATE	COMPOSITE START TIME	COMPOSITE END/GRAB DATE	COMPOSITE END/GRAB TIME	SAMPLE TEMP AT COLLECTION	# OF CONTAINERS	Preservatives: Unpreserved	H_2SO_4	HNO_3	HCl	NaOH	$Na_2S_2O_3$	Methanol	Other	Y/N	Analysis Test: 8260 + MTBE	BTEX + MTBE	FL-PRO	Residual Chlorine (Y/N)	Pace Project No./ Lab I.D.
1	MW-5	WT	G			9-18-14	11:45	4	4	X			X						X	X			
2	DW-3R	WT	G			9-18-14	12:56	5	5	X	X		X						X	X	X		
3	DW-5	WT	G			9-18-14	13:32	5	5	X	X		X						X	X	X		
4	DW-4R	WT	G			9-18-14	14:09	5	5	X	X		X						X	X	X		
5	System Effluent	WT	G			9-18-14	11:20	5	5	X	X		X						X	X	X		
6																							
7																							
8																							
9																							
10																							
11																							
12																							

Requested Analysis Filtered (Y/N)

Matrix Codes — MATRIX / CODE: Drinking Water DW; Water WT; Waste Water WW; Product P; Soil/Solid SL; Oil OL; Wipe WP; Air AR; Tissue TS; Other OT

Request Analyt File

ADDITIONAL COMMENTS	RELINQUISHED BY / AFFILIATION	DATE	TIME	ACCEPTED BY / AFFILIATION	DATE	TIME	SAMPLE CONDITIONS
SAMPLING INTEMPTY	[signature] PACE	9/2/14	1600				
OUT FOR SHIPPING FEDEX	[signature] EAT	9/18/14	1500	FEDEX	9/18/14	1500	ICE Y Y Y
				[signature]	9/19/14	1115	2.2 Y Y Y
							T185

SAMPLER NAME AND SIGNATURE

PRINT Name of SAMPLER: CHRISTOPHER K. EAST

SIGNATURE of SAMPLER: [signature] DATE Signed (MM/DD/YY): 9/18/14

Temp in °C | Received on Ice (Y/N) | Custody Sealed Cooler (Y/N) | Samples Intact (Y/N)

ORIGINAL

*Important Note: By signing this form you are accepting Pace's NET 30 day payment terms and agreeing to late charges of 1.5% per month for any invoices not paid within 30 days.

F-ALL-Q-020rev.07, 15-May-2007

Pace Analytical	Document Name: Sample Condition Upon Receipt Form	Document Revised: August 11, 2014
	Document No: F-FL-C-007 rev. 06	Issuing Authority: Pace Florida Quality Office

Sample Condition Upon Receipt Form (SCUR) Table Number:_____

Client Name: EPT Project #: 35155763

Color: ☑ Fed Ex ☐ UPS ☐ USPS ☐ Client ☐ Commercial ☐ Pace ☐ Other_____

Tracking #: 876841677911

Custody Seal on Cooler/Box Present: ☑ yes ☐ no Seals intact: ☑ yes ☐ no

Date and Initials of person examining contents: 9/19/14 BS 1115

Packing Material: ☐ Bubble Wrap ☑ Bubble Bags ☐ None ☐ Other_____

Thermometer Used: T85 Type of Ice: Wet Blue None

Cooler Temperature °C: 2.2 (Visual) 0 (Correction Factor) 2.2 (Actual)

(Temp should be above freezing to 6°C) If below 0°C, were samples frozen? ☐ Yes ☐ No

Receipt of samples satisfactory: ☐ Yes ☐ No

Rush TAT requested on COC:

If yes, then all conditions below were met:	If no, then mark box & describe issue (use comments area if necessary):
Chain of Custody Present	☐
Chain of Custody Filled Out	☐
Requished Signature & Sampler Name COC	☐
Samples Arrived within Hold Time	☐
Sufficient Volume	☐
Correct Containers Used	☐
Containers Intact	☐
Sample Labels match COC (sample IDs & date/time of collection)	☐ No Labels: ☐ No Time/Date on Labels: ☐
All containers needing preservation are found to be in compliance with EPA recommendation.	☐
Headspace in VOA Vials (>6mm):	☐

Client Notification/ Resolution:

Person Contacted:_____ Date/Time:_____

Comments/ Resolution (use back for additional comments):_____

Project Manager Review: _____ Date:_____

Finished Product Information Only

F. Sample ID:_____

Production Code:_____

Date/Time Opened:_____

Number of Unopened Bottles Remaining_____

Extra Sample In Shed: Yes No

Size & Qty of Bottles Received

_____ x 5 Gal
_____ x 2.5 Gal
_____ x 1 Gal
_____ x 1 Liter
_____ x 500 mL
_____ x 250 mL
_____ x Other:_____

Form FD 9000-24

GROUNDWATER SAMPLING LOG

SITE NAME:	BAPTIST HOSPITAL	SITE LOCATION:	PENSACOLA ESCAMBIA COUNTY
WELL NO:	DW 4R	SAMPLE ID:	DW 4R
DATE:	9/18/14		

PURGING DATA

WELL DIAMETER (inches):	TUBING DIAMETER (inches):	WELL SCREEN INTERVAL DEPTH:	STATIC DEPTH TO WATER (feet):	PURGE PUMP TYPE OR BAILER:
2	0.5	35 feet to 50 feet	30.0	ESP

WELL VOLUME PURGE: 1 WELL VOLUME = (TOTAL WELL DEPTH – STATIC DEPTH TO WATER) X WELL CAPACITY
(only fill out if applicable)
= (feet – feet) X gallons/foot = gallons

EQUIPMENT VOLUME PURGE: 1 EQUIPMENT VOL. = PUMP VOLUME + (TUBING CAPACITY X TUBING LENGTH) + FLOW CELL VOLUME
(only fill out if applicable)
= gallons + (0.010 gallons/foot X 60 feet) + 0.125 gallons = 0.73 gallons

INITIAL PUMP OR TUBING DEPTH IN WELL (feet):	FINAL PUMP OR TUBING DEPTH IN WELL (feet):	PURGING INITIATED AT:	PURGING ENDED AT:	TOTAL VOLUME PURGED (gallons):
42.5	42.5	1347	1408	5.25

TIME	VOLUME PURGED (gallons)	CUMUL. VOLUME PURGED (gallons)	PURGE RATE (gpm)	DEPTH TO WATER (feet)	pH (standard units)	TEMP. (°C)	COND. (circle units) µmhos/cm or ~~mS/cm~~	DISSOLVED OXYGEN (circle units) ~~mg/L~~ or % saturation	TURBIDITY (NTUs)	COLOR (describe)	ODOR (describe)
1350	0.75	0.75	0.25	30.05	5.2	25.0	132	3.18	257	TAN	NONE
1353	0.75	1.5	0.25	30.05	5.2	24.2	134	3.42	84	CLOUDY	NONE
1356	0.75	2.25	0.25	30.05	5.2	24.1	137	3.56	27	CLEAR	NONE
1359	0.75	3.0	0.25	30.05	5.2	24.1	144	3.90	11	CLEAR	NONE
1402	0.75	3.75	0.25	30.05	5.3	24.1	151	4.33	5	CLEAR	NONE
1405	0.75	4.5	0.25	30.05	5.3	24.1	154	4.46	4	CLEAR	NONE
1408	0.75	5.25	0.25	30.05	5.3	24.1	157	4.45	3	CLEAR	NONE

WELL CAPACITY (Gallons Per Foot): 0.75" = 0.02; 1" = 0.04; 1.25" = 0.06; 2" = 0.16; 3" = 0.37; 4" = 0.65; 5" = 1.02; 6" = 1.47; 12" = 5.88
TUBING INSIDE DIA. CAPACITY (Gal./Ft.): 1/8" = 0.0006; 3/16" = 0.0014; 1/4" = 0.0026; 5/16" = 0.004; 3/8" = 0.006; 1/2" = 0.010; 5/8" = 0.016

PURGING EQUIPMENT CODES: B = Bailer; BP = Bladder Pump; ESP = Electric Submersible Pump; PP = Peristaltic Pump; O = Other (Specify)

SAMPLING DATA

SAMPLED BY (PRINT) / AFFILIATION:	SAMPLER(S) SIGNATURE(S):	SAMPLING INITIATED AT:	SAMPLING ENDED AT:
CHRIS ERST / MIKE KEETHLER (EAT)		1409	1415

PUMP OR TUBING DEPTH IN WELL (feet):	TUBING MATERIAL CODE:	FIELD-FILTERED: Y (N) Filtration Equipment Type:	FILTER SIZE: ____ µm
42.5	PE		

FIELD DECONTAMINATION: PUMP (Y) N TUBING Y (N) (replaced) DUPLICATE: Y (N)

SAMPLE CONTAINER SPECIFICATION				SAMPLE PRESERVATION					
SAMPLE ID CODE	# CONTAINERS	MATERIAL CODE	VOLUME	PRESERVATIVE USED	TOTAL VOL ADDED IN FIELD (mL)	FINAL pH	INTENDED ANALYSIS AND/OR METHOD	SAMPLING EQUIPMENT CODE	SAMPLE PUMP FLOW RATE (mL per minute)
DW4R	3	CG	40mL	HCL	—	—	BTEX+MTBE	ESP	< 100mL/min
DW4R	1	AG	250mL	None	—	—	PAHs	ESP	Single
DW4R	1	AG	1L	H2SO4	—	—	TRPH	ESP	Single

REMARKS:

MATERIAL CODES: AG = Amber Glass; CG = Clear Glass; PE = Polyethylene; PP = Polypropylene; S = Silicone; T = Teflon; O = Other (Specify)

SAMPLING EQUIPMENT CODES: APP = After Peristaltic Pump; B = Bailer; BP = Bladder Pump; ESP = Electric Submersible Pump; RFPP = Reverse Flow Peristaltic Pump; SM = Straw Method (Tubing Gravity Drain); O = Other (Specify)

NOTES: 1. **The above do not constitute all of the information required by Chapter 62-160, F.A.C.**

2. STABILIZATION CRITERIA FOR RANGE OF VARIATION OF LAST THREE CONSECUTIVE READINGS (SEE FS 2212, SECTION 3)

pH: ± 0.2 units **Temperature:** ± 0.2 °C **Specific Conductance:** ± 5% **Dissolved Oxygen:** all readings ≤ 20% saturation (see Table FS 2200-2); optionally, ± 0.2 mg/L or ± 10% (whichever is greater) **Turbidity:** all readings ≤ 20 NTU; optionally ± 5 NTU or ± 10% (whichever is greater)

Revision Date: February 12, 2009

Form FD 9000-24

GROUNDWATER SAMPLING LOG

SITE NAME:	BAYOU HOSPITAL	SITE LOCATION:	PENSACOLA	ESCAMBIA COUNTY
WELL NO:	DW 5	SAMPLE ID:	DW 5	DATE: 9/18/14

PURGING DATA

WELL DIAMETER (inches): 2	TUBING DIAMETER (inches): 0.5	WELL SCREEN INTERVAL DEPTH: 35 feet to 50 feet	STATIC DEPTH TO WATER (feet): 30.24	PURGE PUMP TYPE OR BAILER: ESP

WELL VOLUME PURGE: 1 WELL VOLUME = (TOTAL WELL DEPTH – STATIC DEPTH TO WATER) X WELL CAPACITY
(only fill out if applicable)
= (feet – feet) X gallons/foot = gallons

EQUIPMENT VOLUME PURGE: 1 EQUIPMENT VOL. = PUMP VOLUME + (TUBING CAPACITY X TUBING LENGTH) + FLOW CELL VOLUME
(only fill out if applicable)
= gallons + (0.010 gallons/foot X 55 feet) + 0.125 gallons = 0.68 gallons

INITIAL PUMP OR TUBING DEPTH IN WELL (feet): 42.5	FINAL PUMP OR TUBING DEPTH IN WELL (feet): 42.5	PURGING INITIATED AT: 1307	PURGING ENDED AT: 1331	TOTAL VOLUME PURGED (gallons): 6.0

TIME	VOLUME PURGED (gallons)	CUMUL. VOLUME PURGED (gallons)	PURGE RATE (gpm)	DEPTH TO WATER (feet)	pH (standard units)	TEMP. (°C)	COND. (circle units) µmhos/cm or µS/cm	DISSOLVED OXYGEN (circle units) mg/L or % saturation	TURBIDITY (NTUs)	COLOR (describe)	ODOR (describe)
1310	0.75	0.75	0.25	30.3	5.3	24.9	176	6.15	620	TAN	NONE
1313	0.75	1.5	0.25	30.3	5.3	24.4	176	6.24	412	CLOUDY	NONE
1316	0.75	2.25	0.25	30.3	5.3	24.2	175	6.16	146	CLOUDY	NONE
1319	0.75	3.0	0.25	30.3	5.4	24.1	174	6.24	70	CLOUDY	NONE
1322	0.75	3.75	0.25	30.3	5.4	24.0	177	6.38	36	CLEAR	NONE
1325	0.75	4.5	0.25	30.3	5.4	24.0	176	6.41	12	CLEAR	NONE
1328	0.75	5.25	0.25	30.3	5.4	23.9	177	6.37	8	CLEAR	NONE
1331	0.75	6.0	0.25	30.3	5.4	24.0	176	6.32	5	CLEAR	NONE

WELL CAPACITY (Gallons Per Foot): 0.75" = 0.02; 1" = 0.04; 1.25" = 0.06; 2" = 0.16; 3" = 0.37; 4" = 0.65; 5" = 1.02; 6" = 1.47; 12" = 5.88
TUBING INSIDE DIA. CAPACITY (Gal./Ft.): 1/8" = 0.0006; 3/16" = 0.0014; 1/4" = 0.0026; 5/16" = 0.004; 3/8" = 0.006; 1/2" = 0.010; 5/8" = 0.016

PURGING EQUIPMENT CODES: B = Bailer; BP = Bladder Pump; ESP = Electric Submersible Pump; PP = Peristaltic Pump; O = Other (Specify)

SAMPLING DATA

SAMPLED BY (PRINT) / AFFILIATION: CHRIS EAST MACE ENGINEERING	SAMPLER(S) SIGNATURE(S):	SAMPLING INITIATED AT: 1332	SAMPLING ENDED AT: 1338
PUMP OR TUBING DEPTH IN WELL (feet): 42.5	TUBING MATERIAL CODE: PE	FIELD-FILTERED: Y (N) Filtration Equipment Type:	FILTER SIZE: ____ µm

FIELD DECONTAMINATION: PUMP (Y) N TUBING Y (N) (replaced) DUPLICATE: Y (N)

SAMPLE CONTAINER SPECIFICATION				SAMPLE PRESERVATION					
SAMPLE ID CODE	# CONTAINERS	MATERIAL CODE	VOLUME	PRESERVATIVE USED	TOTAL VOL ADDED IN FIELD (mL)	FINAL pH	INTENDED ANALYSIS AND/OR METHOD	SAMPLING EQUIPMENT CODE	SAMPLE PUMP FLOW RATE (mL per minute)
DW 5	3	CG	VOA	HCL	—	—	BTEX + MTBE	ESP	< 100 mL/min.
DW 5	1	AG	250mL	NONE	—	—	PAHs	ESP	Single
DW 5	1	AG	1L	YELLOW	—	—	TRPHs	ESP	Single

REMARKS:

MATERIAL CODES: AG = Amber Glass; CG = Clear Glass; PE = Polyethylene; PP = Polypropylene; S = Silicone; T = Teflon; O = Other (Specify)

SAMPLING EQUIPMENT CODES: APP = After Peristaltic Pump; B = Bailer; BP = Bladder Pump; ESP = Electric Submersible Pump; RFPP = Reverse Flow Peristaltic Pump; SM = Straw Method (Tubing Gravity Drain); O = Other (Specify)

NOTES: 1. **The above do not constitute all of the information required by Chapter 62-160, F.A.C.**

2. STABILIZATION CRITERIA FOR RANGE OF VARIATION OF LAST THREE CONSECUTIVE READINGS (SEE FS 2212, SECTION 3)

pH: ± 0.2 units **Temperature:** ± 0.2 °C **Specific Conductance:** ± 5% **Dissolved Oxygen:** all readings ≤ 20% saturation (see Table FS 2200-2); optionally, ± 0.2 mg/L or ± 10% (whichever is greater) **Turbidity:** all readings ≤ 20 NTU; optionally ± 5 NTU or ± 10% (whichever is greater)

Revision Date: February 12, 2009

Form FD 9000-24

GROUNDWATER SAMPLING LOG

SITE NAME:	BAPTIST HOSPITAL	SITE LOCATION:	PENSACOLA ESCAMBIA COUNTY	
WELL NO:	OW-3R	SAMPLE ID:	OW 3R	DATE: 9/18/14

PURGING DATA

WELL DIAMETER (inches):	TUBING DIAMETER (inches):	WELL SCREEN INTERVAL DEPTH:	STATIC DEPTH TO WATER (feet):	PURGE PUMP TYPE OR BAILER:
2	0.5	35 feet to 50 feet	30.49	ESP

WELL VOLUME PURGE: 1 WELL VOLUME = (TOTAL WELL DEPTH – STATIC DEPTH TO WATER) X WELL CAPACITY
(only fill out if applicable)
= (feet – feet) X gallons/foot = gallons

EQUIPMENT VOLUME PURGE: 1 EQUIPMENT VOL. = PUMP VOLUME + (TUBING CAPACITY X TUBING LENGTH) + FLOW CELL VOLUME
(only fill out if applicable)
= gallons + (0.010 gallons/foot X 60 feet) + 0.125 gallons = 0.73 gallons

INITIAL PUMP OR TUBING DEPTH IN WELL (feet):	FINAL PUMP OR TUBING DEPTH IN WELL (feet):	PURGING INITIATED AT:	PURGING ENDED AT:	TOTAL VOLUME PURGED (gallons):
42.5	42.5	1216	1255	9.75

TIME	VOLUME PURGED (gallons)	CUMUL. VOLUME PURGED (gallons)	PURGE RATE (gpm)	DEPTH TO WATER (feet)	pH (standard units)	TEMP. (°C)	COND. (circle units) ~~µmhos/cm~~ or ~~mS/cm~~	DISSOLVED OXYGEN (circle units) ~~mg/L~~ or % saturation	TURBIDITY (NTUs)	COLOR (describe)	ODOR (describe)
1219	0.75	0.75	0.25	30.50	5.6	25.5	233	6.01	200	TAN	none
1222	0.75	1.5	0.25	30.50	5.5	24.9	221	5.70	168	cloudy	none
1225	0.75	2.25	0.25	30.50	5.5	24.7	200	5.00	323	cloudy	none
1228	0.75	3.0	0.25	30.50	5.4	24.7	181	4.72	272	cloudy	none
1231	0.75	3.75	0.25	30.50	5.4	24.6	176	4.44	228	cloudy	none
1234	0.75	4.5	0.25	30.50	5.4	24.6	173	4.35	161	cloudy	none
1237	0.75	5.25	0.25	30.50	5.4	24.9	171	4.26	96	cloudy	none
1240	0.75	6.0	0.25	30.50	5.4	25.0	169	4.26	64	clear	none
1243	0.75	6.75	0.25	30.50	5.4	24.9	167	4.17	36	clear	none
1246	0.75	7.5	0.25	30.50	5.4	24.9	165	4.19	24	clear	none
1249	0.75	8.25	0.25	30.50	5.4	25.0	166	4.20	19	clear	none

WELL CAPACITY (Gallons Per Foot): 0.75" = 0.02; 1" = 0.04; 1.25" = 0.06; 2" = 0.16; 3" = 0.37; 4" = 0.65; 5" = 1.02; 6" = 1.47; 12" = 5.88
TUBING INSIDE DIA. CAPACITY (Gal./Ft.): 1/8" = 0.0006; 3/16" = 0.0014; 1/4" = 0.0026; 5/16" = 0.004; 3/8" = 0.006; 1/2" = 0.010; 5/8" = 0.016

PURGING EQUIPMENT CODES: B = Bailer; BP = Bladder Pump; ESP = Electric Submersible Pump; PP = Peristaltic Pump; O = Other (Specify)

SAMPLING DATA

SAMPLED BY (PRINT) / AFFILIATION:	SAMPLER(S) SIGNATURE(S):	SAMPLING INITIATED AT:	SAMPLING ENDED AT:
CHRIS EAST / MIKE KOTHCUK (ETAT)		1256	1302

PUMP OR TUBING DEPTH IN WELL (feet):	TUBING MATERIAL CODE:	FIELD-FILTERED: Y (N) Filtration Equipment Type:	FILTER SIZE: ____ µm
42.5	PE		

FIELD DECONTAMINATION: PUMP (Y) N TUBING Y (N) (replaced) DUPLICATE: Y (N)

SAMPLE CONTAINER SPECIFICATION				SAMPLE PRESERVATION					
SAMPLE ID CODE	# CONTAINERS	MATERIAL CODE	VOLUME	PRESERVATIVE USED	TOTAL VOL ADDED IN FIELD (mL)	FINAL pH	INTENDED ANALYSIS AND/OR METHOD	SAMPLING EQUIPMENT CODE	SAMPLE PUMP FLOW RATE (mL per minute)
OW3R	3	CG	40 mL	HCl	–	–	BTEX+MTBE	ESP	< 100 mL/min
OW3R	1	AG	250 mL	none	–	–	As, Hg	ESP	Single
OW3R	1	AG	1 L	H2SO4	–	–	TRPHs	ESP	Single

REMARKS:

(PAGE 1 of 2)

MATERIAL CODES: AG = Amber Glass; CG = Clear Glass; PE = Polyethylene; PP = Polypropylene; S = Silicone; T = Teflon; O = Other (Specify)

SAMPLING EQUIPMENT CODES: APP = After Peristaltic Pump; B = Bailer; BP = Bladder Pump; ESP = Electric Submersible Pump; RFPP = Reverse Flow Peristaltic Pump; SM = Straw Method (Tubing Gravity Drain); O = Other (Specify)

NOTES: 1. **The above do not constitute all of the information required by Chapter 62-160, F.A.C.**

2. STABILIZATION CRITERIA FOR RANGE OF VARIATION OF LAST THREE CONSECUTIVE READINGS (SEE FS 2212, SECTION 3)

pH: ± 0.2 units **Temperature:** ± 0.2 °C **Specific Conductance:** ± 5% **Dissolved Oxygen:** all readings ≤ 20% saturation (see Table FS 2200-2); optionally, ± 0.2 mg/L or ± 10% (whichever is greater) **Turbidity:** all readings ≤ 20 NTU; optionally ± 5 NTU or ± 10% (whichever is greater)

Revision Date: February 12, 2009

Form FD 9000-24

GROUNDWATER SAMPLING LOG

SITE NAME:	BAPTIST HOSPITAL	SITE LOCATION:	PENSACOLA ESCAMBIA COUNTY
WELL NO:	OW 3R	SAMPLE ID:	OW 3R
DATE:	9/18/14		

PURGING DATA

WELL DIAMETER (inches):	TUBING DIAMETER (inches):	WELL SCREEN INTERVAL DEPTH: feet to feet	STATIC DEPTH TO WATER (feet):	PURGE PUMP TYPE OR BAILER:

WELL VOLUME PURGE: 1 WELL VOLUME = (TOTAL WELL DEPTH – STATIC DEPTH TO WATER) X WELL CAPACITY
(only fill out if applicable)
= (feet – feet) X gallons/foot = gallons

EQUIPMENT VOLUME PURGE: 1 EQUIPMENT VOL. = PUMP VOLUME + (TUBING CAPACITY X TUBING LENGTH) + FLOW CELL VOLUME
(only fill out if applicable)
= gallons + (gallons/foot X feet) + gallons = gallons

INITIAL PUMP OR TUBING DEPTH IN WELL (feet):	FINAL PUMP OR TUBING DEPTH IN WELL (feet):	PURGING INITIATED AT:	PURGING ENDED AT:	TOTAL VOLUME PURGED (gallons):

TIME	VOLUME PURGED (gallons)	CUMUL. VOLUME PURGED (gallons)	PURGE RATE (gpm)	DEPTH TO WATER (feet)	pH (standard units)	TEMP. (°C)	COND. (circle units) µmhos/cm or µS/cm	DISSOLVED OXYGEN (circle units) mg/L or % saturation	TURBIDITY (NTUs)	COLOR (describe)	ODOR (describe)
1252	0.75	9.0	0.25	30.50	5.4	25.0	164	4.17	17	clear	none
1255	0.75	9.75	0.25	30.50	5.4	24.9	163	4.07	14	clear	none

9/18/14

WELL CAPACITY (Gallons Per Foot): 0.75" = 0.02; 1" = 0.04; 1.25" = 0.06; 2" = 0.16; 3" = 0.37; 4" = 0.65; 5" = 1.02; 6" = 1.47; 12" = 5.88
TUBING INSIDE DIA. CAPACITY (Gal./Ft.): 1/8" = 0.0006; 3/16" = 0.0014; 1/4" = 0.0026; 5/16" = 0.004; 3/8" = 0.006; 1/2" = 0.010; 5/8" = 0.016

PURGING EQUIPMENT CODES: B = Bailer; BP = Bladder Pump; ESP = Electric Submersible Pump; PP = Peristaltic Pump; O = Other (Specify)

SAMPLING DATA

SAMPLED BY (PRINT) / AFFILIATION:	SAMPLER(S) SIGNATURE(S):	SAMPLING INITIATED AT:	SAMPLING ENDED AT:
M. HEATHCOAT C. COAST (EAT)			

PUMP OR TUBING DEPTH IN WELL (feet):	TUBING MATERIAL CODE:	FIELD-FILTERED: Y N Filtration Equipment Type:	FILTER SIZE: ____ µm

FIELD DECONTAMINATION: PUMP Y N TUBING Y N (replaced) DUPLICATE: Y N

SAMPLE CONTAINER SPECIFICATION				SAMPLE PRESERVATION					
SAMPLE ID CODE	# CONTAINERS	MATERIAL CODE	VOLUME	PRESERVATIVE USED	TOTAL VOL ADDED IN FIELD (mL)	FINAL pH	INTENDED ANALYSIS AND/OR METHOD	SAMPLING EQUIPMENT CODE	SAMPLE PUMP FLOW RATE (mL per minute)

9/18/14

REMARKS: PAGE 2 OF 2 – FOR REMARKS ONLY.

MATERIAL CODES: AG = Amber Glass; CG = Clear Glass; PE = Polyethylene; PP = Polypropylene; S = Silicone; T = Teflon; O = Other (Specify)

SAMPLING EQUIPMENT CODES: APP = After Peristaltic Pump; B = Bailer; BP = Bladder Pump; ESP = Electric Submersible Pump; RFPP = Reverse Flow Peristaltic Pump; SM = Straw Method (Tubing Gravity Drain); O = Other (Specify)

NOTES: 1. **The above do not constitute all of the information required by Chapter 62-160, F.A.C.**

2. STABILIZATION CRITERIA FOR RANGE OF VARIATION OF LAST THREE CONSECUTIVE READINGS (SEE FS 2212, SECTION 3)

pH: ± 0.2 units **Temperature:** ± 0.2 °C **Specific Conductance:** ± 5% **Dissolved Oxygen:** all readings ≤ 20% saturation (see Table FS 2200-2); optionally, ± 0.2 mg/L or ± 10% (whichever is greater) **Turbidity:** all readings ≤ 20 NTU; optionally ± 5 NTU or ± 10% (whichever is greater)

Revision Date: February 12, 2009

Form FD 9000-24

GROUNDWATER SAMPLING LOG

SITE NAME:	Baptist Hospital	SITE LOCATION:	Pensacola	
WELL NO:	MW5	SAMPLE ID:	MW5	DATE: 9/18/14

PURGING DATA

WELL DIAMETER (inches):	TUBING DIAMETER (inches):	WELL SCREEN INTERVAL DEPTH:	STATIC DEPTH TO WATER (feet):	PURGE PUMP TYPE OR BAILER:
2	0.25	3.56 feet to 8.56 feet	7.54	AA

WELL VOLUME PURGE: 1 WELL VOLUME = (TOTAL WELL DEPTH – STATIC DEPTH TO WATER) X WELL CAPACITY
(only fill out if applicable)
= (8.56 feet – 7.54 feet) X 0.16 gallons/foot = 0.16 gallons

EQUIPMENT VOLUME PURGE: 1 EQUIPMENT VOL. = PUMP VOLUME + (TUBING CAPACITY X TUBING LENGTH) + FLOW CELL VOLUME
(only fill out if applicable)
= gallons + (gallons/foot X feet) + gallons = gallons

INITIAL PUMP OR TUBING DEPTH IN WELL (feet):	FINAL PUMP OR TUBING DEPTH IN WELL (feet):	PURGING INITIATED AT:	PURGING ENDED AT:	TOTAL VOLUME PURGED (gallons):
8.4	8.50	1145	1145	< 4.5

TIME	VOLUME PURGED (gallons)	CUMUL. VOLUME PURGED (gallons)	PURGE RATE (gpm)	DEPTH TO WATER (feet)	pH (standard units)	TEMP. (°C)	COND. (circle units) µmhos/cm or µS/cm	DISSOLVED OXYGEN (circle units) mg/L or %saturation	TURBIDITY (NTUs)	COLOR (describe)	ODOR (describe)
1145	0.16	0.16	0.08	0.17	6.50	30.9	512	0.75	6	clear	SLT ARTHS

WELL CAPACITY (Gallons Per Foot): 0.75" = 0.02; 1" = 0.04; 1.25" = 0.06; 2" = 0.16; 3" = 0.37; 4" = 0.65; 5" = 1.02; 6" = 1.47; 12" = 5.88
TUBING INSIDE DIA. CAPACITY (Gal./Ft.): 1/8" = 0.0006; 3/16" = 0.0014; 1/4" = 0.0026; 5/16" = 0.004; 3/8" = 0.006; 1/2" = 0.010; 5/8" = 0.016

PURGING EQUIPMENT CODES: B = Bailer; BP = Bladder Pump; ESP = Electric Submersible Pump; PP = Peristaltic Pump; O = Other (Specify)

SAMPLING DATA

SAMPLED BY (PRINT) / AFFILIATION:	SAMPLER(S) SIGNATURE(S):	SAMPLING INITIATED AT:	SAMPLING ENDED AT:
CM/EA/MK		1145	1148

PUMP OR TUBING DEPTH IN WELL (feet):	TUBING MATERIAL CODE:	FIELD-FILTERED: Y (N) Filtration Equipment Type:	FILTER SIZE: ____ µm
8.5	PE		

FIELD DECONTAMINATION: PUMP Y (N) TUBING Y (N) (replaced) DUPLICATE: Y (N)

SAMPLE CONTAINER SPECIFICATION				SAMPLE PRESERVATION					
SAMPLE ID CODE	# CONTAINERS	MATERIAL CODE	VOLUME	PRESERVATIVE USED	TOTAL VOL ADDED IN FIELD (mL)	FINAL pH	INTENDED ANALYSIS AND/OR METHOD	SAMPLING EQUIPMENT CODE	SAMPLE PUMP FLOW RATE (mL per minute)
MW5	3	CG	40 mL	HCl	—	—	BTEX+MTBE	APP	< 100 mL/min
MW5	1	AG	250 mL	None	—	—	PAHs	APP	Single

REMARKS: WELL NEARLY DRY. SAMPLED UPON INITIATION OF PURGE, COMPLETED 1 SET OF PARAMETERS ONLY ABLE TO COLLECT BTEX+MTBE, PAHs BOTTLES WILL BE SHIPPED VIA.

MATERIAL CODES: AG = Amber Glass; CG = Clear Glass; PE = Polyethylene; PP = Polypropylene; S = Silicone; T = Teflon; O = Other (Specify)

SAMPLING EQUIPMENT CODES: APP = After Peristaltic Pump; B = Bailer; BP = Bladder Pump; ESP = Electric Submersible Pump; RFPP = Reverse Flow Peristaltic Pump; SM = Straw Method (Tubing Gravity Drain); O = Other (Specify)

NOTES: 1. **The above do not constitute all of the information required by Chapter 62-160, F.A.C.**
2. STABILIZATION CRITERIA FOR RANGE OF VARIATION OF LAST THREE CONSECUTIVE READINGS (SEE FS 2212, SECTION 3)

pH: ± 0.2 units **Temperature:** ± 0.2 °C **Specific Conductance:** ± 5% **Dissolved Oxygen:** all readings ≤ 20% saturation (see Table FS 2200-2); optionally, ± 0.2 mg/L or ± 10% (whichever is greater) **Turbidity:** all readings ≤ 20 NTU; optionally ± 5 NTU or ± 10% (whichever is greater)

Revision Date: February 12, 2009

Form FD 9000-8: FIELD INSTRUMENT CALIBRATION RECORDS

INSTRUMENT (MAKE/MODEL#) OAKTON PH TESTER 20 **INSTRUMENT #** 1269249

PARAMETER: *[check only one]*

☐ TEMPERATURE ☐ CONDUCTIVITY ☐ SALINITY ☒ pH ☐ ORP

☐ TURBIDITY ☐ RESIDUAL CI ☐ DO ☐ OTHER _____

STANDARDS: *[Specify the type(s) of standards used for calibration, the origin of the standards, the standard values, and the date the standards were prepared or purchased]*

Standard A 4 3AK001 11/15

Standard B 7 3AA525 1/15

Standard C 10 3AA433 1/15

DATE mm/dd/yy	TIME (hr:min)	STD (A, B, C)	STD VALUE	INSTRUMENT RESPONSE	% DEV	CALIBRATED (YES, NO)	TYPE (INIT, CONT)	SAMPLER INITIALS	SITE NAME	Post Check
9/2/14	0750	A	4	4.01	Ø%	YES	INIT	[signature]	TT TODD	4.08
9/2/14	0751	B	7	7.00	Ø%	YES	INIT	[signature]	TT TODD	7.06
9/2/14	0751	C	10	10.01	Ø%	YES	INIT	[signature]	TT TODD	9.99
9/3/14	0805	A	4	4.01	Ø%	YES	INIT	[signature]	KCK	4.09
9/3/14	0805	B	7	7.00	Ø%	YES	INIT	[signature]	KCK	7.02
9/3/14	0806	C	10	10.01	Ø%	YES	INIT	[signature]	KCK	10.12
9/4/14	0750	A	4	4.01	Ø%	YES	INIT	[signature]	KCK	4.07
9/4/14	0751	B	7	7.00	Ø%	YES	INIT	[signature]	KCK	7.00
9/4/14	0751	C	10	10.01	Ø%	YES	INIT	[signature]	KCK	10.0
9/15/14	0814	A	4	4.01	Ø%	YES	INIT	[signature]	P/PS	4.02
9/15/14	0814	B	7	7.00	Ø%	YES	INIT	[signature]	P/PS	7.03
9/15/14	0815	C	10	10.01	Ø%	YES	INIT	[signature]	P/PS	10.10
9/16/14	0917	A	4	4.01	Ø%	YES	INIT	[signature]	CHESTER JAMES	4.07
9/16/14	0918	B	7	7.00	Ø%	YES	INIT	[signature]	CHESTER JAMES	7.05
9/16/14	0918	C	10	10.01	Ø%	YES	INIT	[signature]	CHESTER JAMES	9.99
9/17/14	0815	A	4	4.01	Ø%	YES	INIT	[signature]	PCC	4.14
9/17/14	0815	B	7	7.00	Ø%	YES	INIT	[signature]	PCC	7.07
9/17/14	0816	C	10	10.01	Ø%	YES	INIT	[signature]	PCC	9.98
9/18/14	1115	A	4	4.01	Ø%	YES	INIT	[signature]	BARGST	4.08
9/18/14	1116	B	7	7.00	Ø%	YES	INIT	[signature]	MOSPHATE	7.07
9/18/14	1116	C	10	10.01	Ø%	YES	INIT	[signature]	GREENWOOD	10.03

Form FD 9000-8: FIELD INSTRUMENT CALIBRATION RECORDS

INSTRUMENT (MAKE/MODEL#) ELT TOTAL 11+ **INSTRUMENT #** 2136811

PARAMETER: *[check only one]*

☐ TEMPERATURE ☒ CONDUCTIVITY ☐ SALINITY ☐ pH ☐ ORP
☐ TURBIDITY ☐ RESIDUAL CI ☐ DO ☐ OTHER _____

STANDARDS: *[Specify the type(s) of standards used for calibration, the origin of the standards, the standard values, and the date the standards were prepared or purchased]*

Standard A C 84 11/14 2312647
Standard B C 1413 10/14 3AJ156
Standard C C 12880 7/15 2308876

DATE mm/dd/yy	TIME (hr:min)	STD (A, B, C)	STD VALUE	INSTRUMENT RESPONSE	% DEV	CALIBRATED (YES, NO)	TYPE (INIT, CONT)	SAMPLER INITIALS	SITE NAME	Post Check
9/18/14	1110	A	84	85.7	2%	YES	INIT	[signature]	BARTLOT	84.0
9/18/14	1113	B	1413	1429	1%	YES	INIT	[signature]	MOGALLO	1523
9/18/14	1116	C	12880	13250	3%	YES	INIT	[signature]	GWEVERT	12960

Form FD 9000-8: FIELD INSTRUMENT CALIBRATION RECORDS

INSTRUMENT (MAKE/MODEL#) HACH 2100P **INSTRUMENT #** 3860

PARAMETER: *[check only one]*

☐ TEMPERATURE ☐ CONDUCTIVITY ☐ SALINITY ☐ pH ☐ ORP

☒ TURBIDITY ☐ RESIDUAL CI ☐ DO ☐ OTHER _____

STANDARDS: *[Specify the type(s) of standards used for calibration, the origin of the standards, the standard values, and the date the standards were prepared or purchased]*

Standard A GELEX 6.11 NTU

Standard B GELEX 56.9 NTU

Standard C GELEX 544 NTU

8/8/14 PRIMARY CALIBRATION RESET SECONDARY

DATE mm/dd/yy	TIME (hr:min)	STD (A, B, C)	STD VALUE	INSTRUMENT RESPONSE	% DEV	CALIBRATED (YES, NO)	TYPE (INIT, CONT)	SAMPLER INITIALS	SITE NAME	Post Check
9/18/14	1101	A	6.11	6.03	1%	NO	CONT	[signature]	BARRIST	5.87
9/18/14	1102	B	56.9	48.3	15%	NO	CONT	[signature]	HOSPITAL	55.1
9/18/14	1102	C	544	529	3%	NO	CONT	[signature]	GWENT	552

Dissolved Oxygen Meter Calibration Record

Instrument: YSI 550A

Serial Number: 03K1039AC

Date: 9/15/14 Time: 0810 Signature of tester:

Dissolved Oxygen	mg./L.	% D.O.	Temperature C	Expected Range
Initial Readings	8.49	100.9	24.0	8.42 - 8.26
Calibrated Readings	8.42	100.0	24.1	8.42 - 8.26
Last Calibrated on	9/3/14			
Comments	PENNY PARK 5 GW			
Membrane Changed	Y	(N)		

Date: 9/11/14 Time: 0927 Signature of tester:

Dissolved Oxygen	mg./L.	% D.O.	Temperature C	Expected Range
Initial Readings	7.37	97.1	26.0	8.11 - 7.97
Calibrated Readings	8.10	102.0	26.1	8.11 - 7.97
Last Calibrated on				
Comments	CHESTER STREET GW			
Membrane Changed	Y	(N)		

Date: 9/17/14 Time: 0830 Signature of tester:

Dissolved Oxygen	mg./L.	% D.O.	Temperature C	Expected Range
Initial Readings	9.21	106.3	22.5	8.74 - 8.58
Calibrated Readings	8.66	100.0	22.6	8.74 - 8.58
Last Calibrated on	9/16/14			
Comments	PCL GW			
Membrane Changed	Y	(N)		

Date: 9/18/14 Time: 1100 Signature of tester:

Dissolved Oxygen	mg./L.	% D.O.	Temperature C	Expected Range
Initial Readings	8.07	99.3	25.9	8.26 - 8.11
Calibrated Readings	8.11	100.0	25.9	8.26 - 8.11
Last Calibrated on	9/17/14			
Comments	BAPTIST MONITOR GW			
Membrane Changed	Y	(N)		

Appendix E

Field Notes

ENVIRO PRO TECH

Site and Location: Baptist Hospital, 1000 Moreno, Pensacola, Escambia County

Site Point of Contact: Mike Viola

Work Order: Private **Scheduled Work Date:** 8/18/2014

Project Number: EPT-Baptist **Task Code:** P10 **Event:** 3

Project Team: Mike Keethler

(Notify Chris and Pattie if this event date is changed for any reason)

Scope of Work

Conduct Month #8 Site Visit, Sampling and O&M

Collect System Totalyzer Reading and Recirculation Tank Level Reading

Collect DTW of RW-3 (West RW) and RW-4 (East RW)

Collect DTW of MW-1, MW-2, MW-5, MW-7, MW-8

Inspect treatment system and piping for proper operation and leaks

Samples Required: None

Sample Parameters: None

Special Sampling Requirements: Check with P.M. prior to sampling

- **Prior to event, review field notes and O&M inspection reports for any preexisting discrepancies of modified site conditions. Consult Project Team for any special instructions or system manipulations required prior to event.**
- **Contact Project Team upon arrival and departure at site. Consult Project Team if tasks required to complete the Scope of Work will exceed 4 hours on site.**
- **Complete event field notes and O&M checklist prior to departure from site. Make 2 copies of the completed field notes and O&M checklist, one for the project file and one for Chris to review and forward to the Project Team.**

8 East Quintette Road, Suite B | Cantonment , Florida 32533 | 850.587.5588(voice) 850. 587.5613(fax)
www.eptpensacola.com

(40) PRIVATE P8626031.00 MIKEETHLER P.M.
178626031 1 of 1 CHRIS EAST

8/18/14 BAPTIST HOSPITAL M 8 O&M VISIT
1200 ON SITE, SYSTEM RUNNING IN AUTO. BOTH JETPUMPS ONLINE IN PARALLEL.

P1 PRESSURE 33 #

JETPUMP SUPPLY PRESSURE 30 #

TANK LEVEL 240 GAL

P2 TOTALYZER 4,070,709.2 GAL

INSPECTED HOSES, PIPING AND JET PUMPS. ALL INTACT AND FUNCTIONAL

1245 COLLECTED DTW FROM WELLS

MW 2	6.28'
MW 5	7.16'
MW 1	6.78'
MW 8	7.20'
MW 7	DRY
RW 3	7.40'
RW 4	7.02

1330 REMOVED BOTH JET PUMPS, CLEANED STRAINERS, RISERS AND PUMP HOUSINGS. SOME BUILDUP BUT NO BLOCKAGES FOUND. REINSTALLED BOTH PUMPS. RESTARTED SYSTEM IN AUTO. OFFSITE. SYSTEM RUNNING IN AUTO ON DEPARTURE.

[signature] 8/18/14

M. Keethler

9-1-14 Pensacola Concrete Construction

0800 Load and mobilize for groundwater sampling event. Using 2004 Chevrolet HD2500 VIN # 1GBHC24U5YE311987, loaded and checked equipment and vehicle.

0950 Arrive onsite. WX conditions clear and hot 89°F

1000 open MW-1, MW-2, MW-3, MW-5 MW-18, and DW-1 to check water levels.

MW-5	41.62
MW-18	44.66
MW-1	42.33
DW-1	46.56
MW-2	42.12
MW-3	41.84

1010 Begin to sample MW-5. Submersible pump would not pump MW-5. Pump was running above ground but failed to pump water. Repeatedly raised and checked pump but failed when lowered

1200 Aborted sampling because of pump failure. Will return to office for another pump and try another day.

NFETP

M. Keethler
CH2M HILL

814 Baptist Hospital

900 Arrive onsite for monthly O&M and groundwater sampling.

915 Water levels

Well ID#	DTW
MW-1	7.20'
MW-8	7.13'
MW-7	Dry
MW-5	7.54'
DW-3R	30.48'
DW-5	30.24'
DW-4R	30.00'

1120 Collected System Effluent Sample
Tank 240 gallon
Recirc pressure 32 psi
Pump pressure 30 psi
Totalizer 4070709

1145 Collected Sample from MW-5. Collected BTEX and PAH and 1 set of parameters then well purged dry.

1155 Tried to Sample MW-8 but could not even get 1 50-ml vial from it. MW-7 and MW-8 not sampled because they were dry.

1256 DW-3R sampled submerged screen put tubing at 42.5' and used equipment volumes.

Site and Location: Baptist Hospital, 1000 Moreno, Pensacola, Escambia County

Site Point of Contact: Mike Viola

Work Order: Private **Scheduled Work Date:** 9/15/2014

Project Number: EPT-Baptist **Task Code:** P10 **Event:** 3

Project Team: Mike Keethler

(Notify Chris and Pattie if this event date is changed for any reason)

Scope of Work

Conduct Quarterly #3 GW sampling

Document DTW in RW-3 and RW-4

Shutdown OWS for duration of sampling event, restart upon completion

Samples Required: MW-5, ~~6~~, 7, 8, DW-3R, 4R, 5, System Effluent Water

Sample Parameters: 8021B BTEX+MTBE, 8270C PAHs, FL-PRO TRPH

Special Sampling Requirements:

- **Prior to event, review field notes and O&M inspection reports for any preexisting discrepancies of modified site conditions. Consult Project Team for any special instructions or system manipulations required prior to event.**
- **Contact Project Team upon arrival and departure at site. Consult Project Team if tasks required to complete the Scope of Work will exceed 4 hours on site.**
- **Complete event field notes and O&M checklist prior to departure from site. Make 2 copies of the completed field notes and O&M checklist, one for the project file and one for Chris to review and forward to the Project Team.**

(90)

M. Keethler
C. East

9-18-14 Baptist Hospital pg 2

13:32 Sample DW-5. Sampled as a submerged screen using equipment volumes.

14:09 Sample DW-4R. Sampled as a submerged screen using equipment volumes.

14:20 Post sampling equipment calibration checks.

14:30 Leave site.

NFETP Mike Keethler

(91)

C. East

9-19-14 Rollings Hills M. Keethler

12:00 Arrive onsite. CLR & Sunny 85°F begin openning G.W. wells to stabilize for groundwater elevation readings.

12:30 Stuck on access road, getting mud.

13:10 Pulled out by Rolling Hills staff with a bulldozer.

13:16

MW-1R	34.61	
MW-4	34.54	
MW-5R	22.45	23.45
MW-2	9.41	
MW-3R	8.90	
MW-6	12.44	

14:16 Take last water level, hiking out.

14:32 Back at Van.

14:45 Leave site.

NFETP Mike Keethler

Baptist Hospital M. Keethler

7/21/14 wx 80° Cloudy Humid

0740 Arrive onsite. System on and running.

0759 Totalizer 4070699.2

0800 Remove Caps from monitor wells so wells to stabilize

0810

monitor well	DTW
RW-3	7.45
RW-4	6.82
mw-1	6.66
mw-2	6.24
mw-5	6.60
mw-7	Dry
mw-8	6.23
MW-6	7.00

0830 Secure System. System on.

0900 Meeting onsite with FDEP, Baptist, Construction contractor. Lori Webster and Craig Berry were in attendance. Mikkel Fawzy, Miller Caldwell from Caldwell and associates. Everett Jones from HPlex Solutions. Discussed location of new construction and where the ground would be disturbed. We discussed that EPT would

7/21/14 Baptist Hospital pg 2

conduct DPT boorings before the construction trenching to determine if soil needed to be removed ahead of time. Monitor wells near construction would be sampled and then abandoned if possible. I would prepare a cost proposal for work asap.

1000 End of meeting. Left site.

Page 2156 of 3084

Appendix D

Milestone Evaluation

MILESTONE SCHEDULE

Facility Name	Baptist Hospital
Facility ID #	178626031

Baseline Sampling Date	7/25/2013
System Startup Date	12/13/2013

Baseline Constituent Concentrations (ug/l)

Contaminant Group Per March 1, 2004 RAI		Group 1	Group 2				Group 3				Group 4	Group 5	Group 6	Group 7
Milestone Well #	Monitoring Wells	Benzene	Toluene	Ethyl-benzene	Xylenes	Sum TEX	Naph-thalene	1-Methyl Naph.	2-Methyl Naph.	Sum Naphs	MTBE	TRPH	PAH (I)[1]	PAH (II)[2]
First Well	MW-5	0.52	0.45	26	39	65.45	30	13	10	53	0.27	1900		
Second Well	MW-8	5.6	0.35	40	6.1	46.45	12	7.5	6.1	25.6	0.27	910		
Third Well	DW-4R	0.34	0.35	0.34	1.1	1.79	0.6	0.62	0.6	1.82	0.27	64		
Fourth Well						0				0				
Fifth Well						0				0				
Sixth Well						0				0				

Defined Cleanup Target Levels (ug/l)

Contaminant Group Per March 1, 2004 RAI		Group 1	Group 2	Group 3	Group 4	Group 5	Group 6	Group 7
Cleanup Target		Benzene	Sum: Toluene, Ethylbenzene, Total Xylenes	Sum: Naphthalenes	MTBE	TRPH	PAH (I)[1]	PAH (II)[2]
Groundwater Cleanup Target Level (ug/l)		1	90	70	20	5000		
Natural Attenuation Default Conc. (ug/l)		100	900	700	200	50000		
70% Natural Attenuation Default Conc. (ug/l		70	630	490	140	35000		
90% Baseline Reduction (ug/l)								
First Well	MW-5	0	7	5	0	190	0	0
Second Well	MW-8	1	5	3	0	91	0	0
Third Well	DW-4R	0	0	0	0	6	0	0
Fourth Well	0	0	0	0	0	0	0	0
Fifth Well	0	0	0	0	0	0	0	0
Sixth Well	0	0	0	0	0	0	0	0

Selected Active Remediation Goal

Natural Attenuation Default Conc. (ug/l)

Estimated Active Remediation Time	1.0 years

Milestones are based on pre-startup baseline sampling per Section C.2 of the March 1, 2004 FDEP RAI.

Groundwater Cleanup Target Levels and Natural Attenuation Default Concentrations (NADC) as established in Chapter 62-777, F.A.C.

[1]Sum of Benzo(a)anthracene, Benzo(a)pyrene, Benzo(b)flouranthene, Benzo(k)flouranthene, Dibenz(a,h)anthracene, Chrysene, and Indeno(1,2,3-cd)pyrene.

[2]Sum of other PAH's not included in Group 3 or Group 6

Monitoring Well	MW-5	Facility Name	Baptist Hospital
		Facility ID #	178626031

Baseline Sampling Date	7/25/2013
System Startup Date	12/13/2013

Constituent Concentration Group Milestones (ug/l)

Projected Cleanup Time (yrs)	Actual Sampling Date	Actual Cleanup Time (yrs)	Group 1 Benzene		Group 2 Sum Toluene, Ethylbenzene, & Xylenes		Group 3 Naphthalenes		Group 4 MTBE		Group 5 TRPH		Group 6 PAH (I)		Group 7 PAH (II)	
			Proj.	Actual	Proj.	Actual	Proj.	Actual	Proj.	Actual	Proj.	Actual	Proj.	Actual	Proj.	Actual
0.00	7/25/2013	0.00	1	0.52	65	65.45	53	53	0	0.27	1,900	1900	NA	NA	NA	NA
0.25	3/31/2014	0.30		0.1		4.5				0.5						
0.50	6/12/2014	0.50		1.5		69.3		54.1		0.5		8400				
0.75	9/18/2014	0.76		1		68.36		104.9		0.5						
1.00																
1.25																
1.50																
1.75																
2.00																
2.25																
2.50																
2.75																
3.00																
3.25																
3.50																
3.75																
4.00																
Remediation Goal (ug/l)			100		900		700		200		50000		0		0	

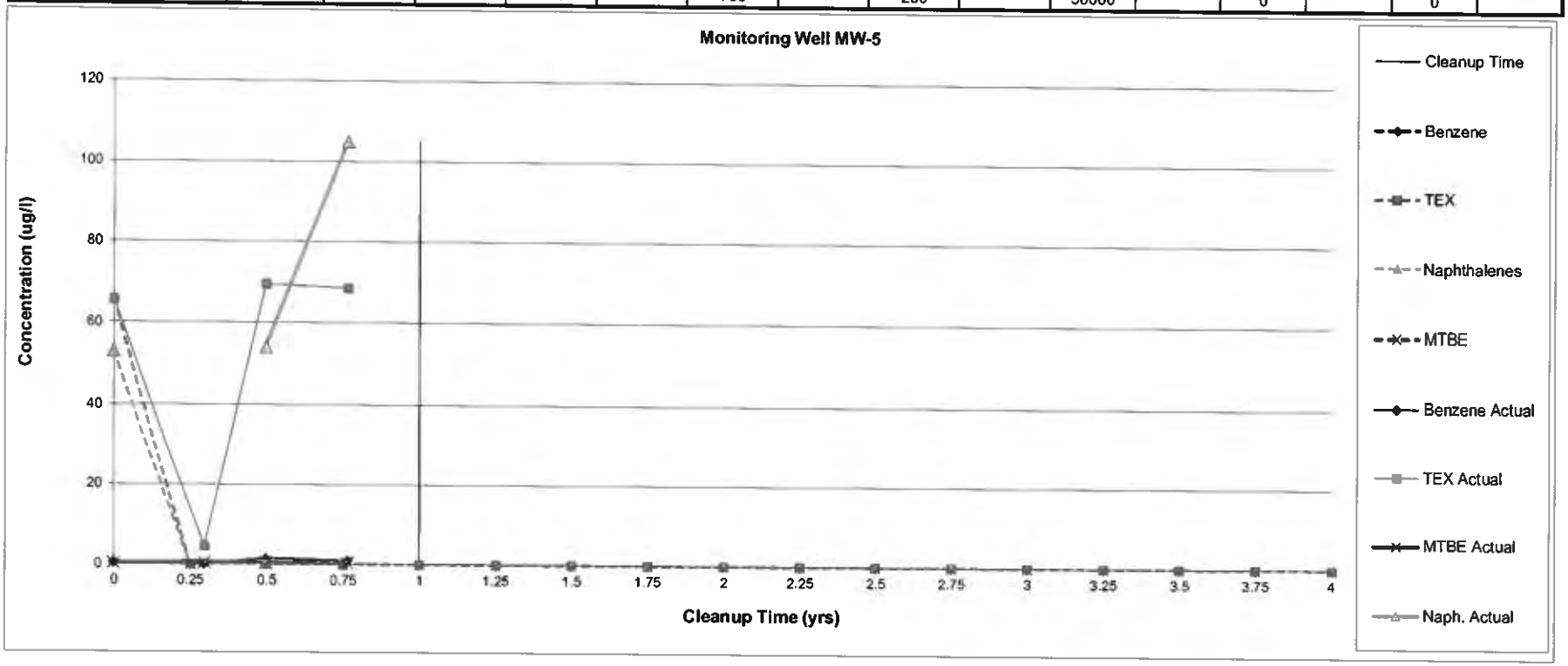

Monitoring Well	MW-8	Facility Name	Baptist Hospital
		Facility ID #	178626031

Baseline Sampling Date	7/25/2013
System Startup Date	12/13/2013

Constituent Concentration Group Milestones (ug/l)

Projected Cleanup Time (yrs)	Actual Sampling Date	Actual Cleanup Time (yrs)	Group 1 Benzene		Group 2 Sum Toluene, Ethylbenzene, & Xylenes		Group 3 Naphthalenes		Group 4 MTBE		Group 5 TRPH		Group 6 PAH (I)		Group 7 PAH (II)	
			Proj.	Actual	Proj.	Actual	Proj.	Actual	Proj.	Actual	Proj.	Actual	Proj.	Actual	Proj.	Actual
0.00	7/25/2013	0.00	6	5.6	46	46.45	26	25.6	0	0.27	910	910	NA	NA	NA	NA
0.25	3/31/2014	0.30		1.9		44.6										
0.50																
0.75																
1.00																
1.25																
1.50																
1.75																
2.00																
2.25																
2.50																
2.75																
3.00																
3.25																
3.50																
3.75																
4.00																
Remediation Goal (ug/l)			100		900		700		200		50000		0		0	

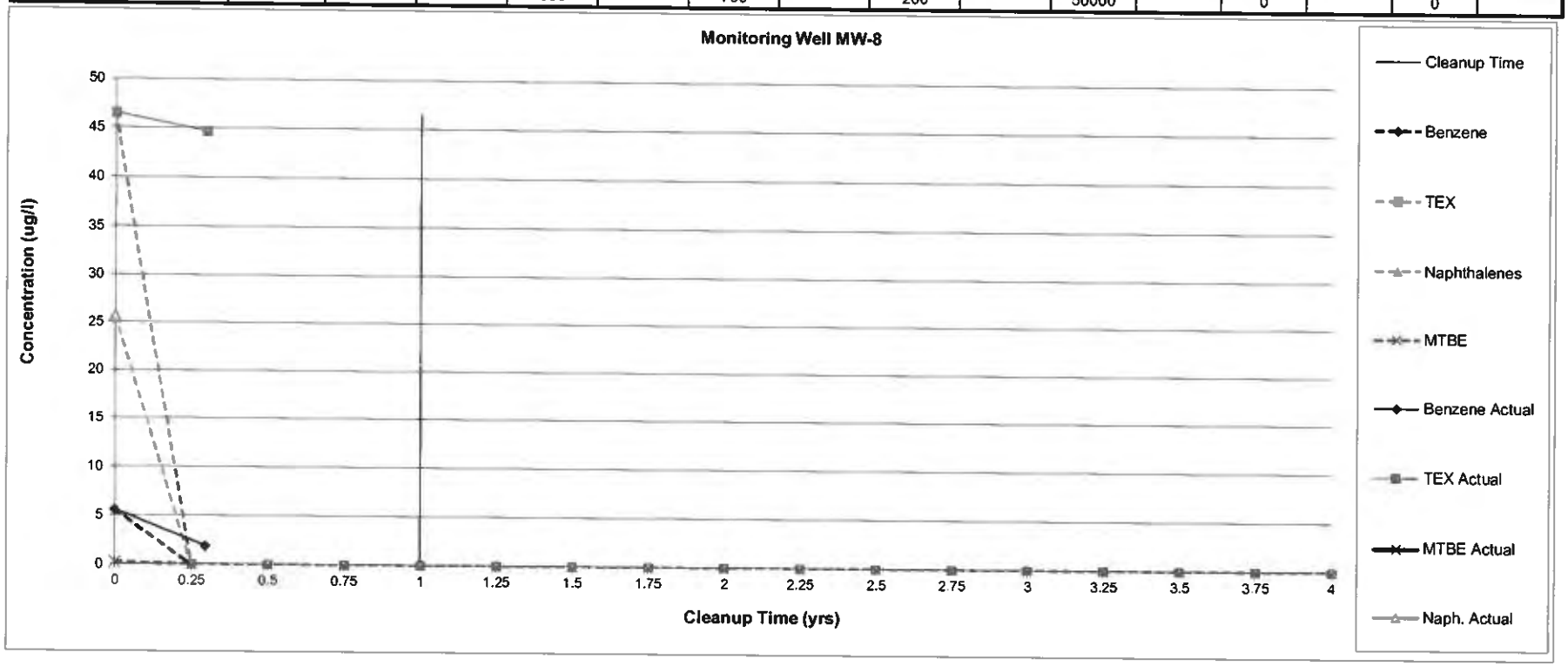

Monitoring Well	DW-4R

Facility Name	Baptist Hospital
Facility ID #	178626031

Baseline Sampling Date	7/25/2013
System Startup Date	12/13/2013

Constituent Concentration Group Milestones (ug/l)

Projected Cleanup Time (yrs)	Actual Sampling Date	Actual Cleanup Time (yrs)	Group 1 Benzene		Group 2 Sum Toluene, Ethylbenzene, & Xylenes		Group 3 Naphthalenes		Group 4 MTBE		Group 5 TRPH		Group 6 PAH (I)		Group 7 PAH (II)	
			Proj.	Actual	Proj.	Actual	Proj.	Actual	Proj.	Actual	Proj.	Actual	Proj.	Actual	Proj.	Actual
0.00	7/25/2013	0.00	0	0.34	2	1.79	2	1.82	0	0.27	64	64	NA	NA	NA	NA
0.25	3/31/2014	0.30		0.1		1.5										
0.50	6/12/2014	0.50		0.1		1.5		3		0.5		58				
0.75	9/18/2014	0.76		0.1		1.5		3		0.5		58				
1.00																
1.25																
1.50																
1.75																
2.00																
2.25																
2.50																
2.75																
3.00																
3.25																
3.50																
3.75																
4.00																
Remediation Goal (ug/l)			100		900		700		200		50000		0		0	

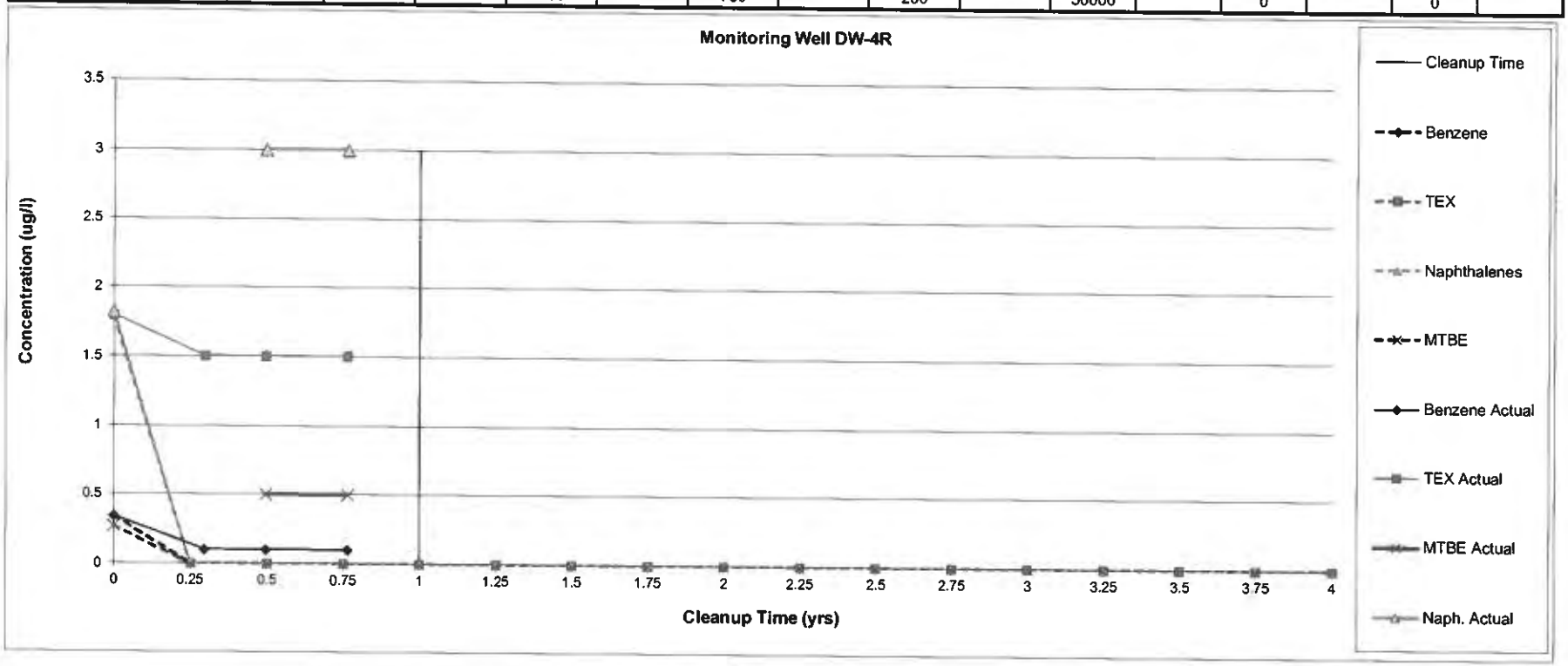

May 2, 2017

Mr. Robert Jake Gallman
Florida Department of Health in Escambia County
Petroleum Cleanup Program
1300 West Gregory Street
Pensacola, FL 32502

RE: **Supplemental Site Assessment (SSA) Report**
Baptist Hospital
1000 West Moreno Street
Pensacola, Escambia County
FDEP Facility ID #17/8626031

Mr. Gallman:

Enviro Pro Tech, Inc. (EPT) is pleased to provide our services to the Florida Department of Health (FDOH) in Escambia County under the Florida Department of Environmental Protection (FDEP) Petroleum Restoration Program. EPT is submitting this SSA Report summarizing activities performed at the Baptist Hospital site, Pensacola, Escambia County, Florida on behalf of the property owner, Baptist Hospital.

Scope of Services
The scope of services performed included the installation of three soil borings and the collection of three soil samples for laboratory analysis and the preparation and submittal of this SSA Report.

Site History
The Baptist Hospital site (former underground storage tank [UST] location/Energy Center) is between E and H Streets in Pensacola, Escambia County, Florida. Specifically, the site is located at latitude 30 deg 25 min 49.45 sec North/ longitude 87 deg 13 min 54.18 sec west, and is referenced by the State of Florida as facility ID#17/8626031. The area surrounding the site consists of an unoccupied fuel pump building adjacent to a recently constructed 20,000 gallon above ground storage tank (AST) placed on a concrete slab. Other buildings near the site are a purchasing warehouse located west of the site and the energy center located south of the site.

According to the FDEP database, the previous petroleum storage system consisted of two 10,000-gallon, single-wall, fiberglass USTs that were installed in July 1976. The storage tank systems were previously

used to fuel multiple standby electrical generators and a fire pump. Off-road diesel fuel stored in the USTs was conveyed through aboveground steel piping to the adjoining cement block pump house before being transferred aboveground to the standby generators and fire pump. The fuel return lines to the tanks were also placed aboveground. The USTs were outfitted with spill containment vessels and return and supply line piping sumps. The tanks were buried end-to-end in a north-south direction and were surrounded by a 2 to 3-foot thick layer of pea gravel. The tanks were located between and in close proximity to a cement block building and pad-mounted electrical transformers vital to the electrical supply to the hospital.

Petroleum staining observed on the northern USTs fill tube and the return containment sump during the storage tank closure assessment prompted the generation and submittal of a Discharge Report Form (DRF) to the FDEP on October 19, 2009. The DRF reported an estimated volume of diesel fuel discharged to be between 25 and 100 gallons. The affected media was listed as soil and groundwater and the cause of the release as unknown. Action taken in response to the discharge was source removal activities.

On October 15, 2009, EPT, commenced closure assessment activities at the Baptist Hospital, Inc., petroleum storage tank facility (Energy Center). The closure assessment sampling and analyses were conducted in accordance with the FDEP's "Storage Tank System Closure Assessment Requirements" per Section 62-761.800 (4) (c), F.A.C.

Due to the proximity of the tanks to the pump house building and other structures, the tanks were closed in-place by removing ends on the top section of the tank and filling the void with a white fine to medium grained dry clean sand. Soil headspace vapor samples collected from the overlying soil and pea gravel backfill from the vicinity of the tank's fill port ranged from 2,750 parts per million (ppm) to 4,601 ppm from near land surface to the top of the tank. Headspace vapor concentrations of 50 ppm are considered excessive for soil impacted by diesel fuel. Stained and excessively contaminated soil/pea gravel was also encountered next to the fuel return sump at the tank's south end. Soil/pea gravel exhibiting petroleum-like odor and/or excessive vapor concentrations were segregated from the other excavated soil media and placed on plastic sheeting for transport offsite during the UST closure. A soil screening summary from soil borings and stockpiled soils performed during the UST closure are provided in **Table 1**.

The pea gravel backfill was found to be saturated with red dyed diesel fuel and water at approximately 6 to 7-feet below land surface. Product saturated gravel was present on both the east and west sides of the UST. Soil borings placed 5 to 10-feet away from the tank pit revealed that a perching unit of dry, iron-rich, silty-sand existed at approximately 7-feet bls. The brown and tan silty sandy soil just above the unit was saturated with water. The headspace vapor concentrations measured in the saturated soil resting on the perching unit north and east of the UST were less than 1 ppm, and, similar soil samples collected a short distance west of the tank exhibited corrected vapor levels of 2,910 ppm and 3,436 ppm

and emitted weathered diesel-like odors. A 6-inch layer of dyed diesel product was present in a shallow compliance well located outside the southwest corner of the tank pit. Product was not observed in a sample of the saturated soil collected adjacent to the well. Further tank removal work was terminated until provisions were made for the removal and disposal of the water and product within the tank pit.

A sample of the obviously contaminated soil was collected to confirm whether the material was a hazardous or special waste (for disposal purposes), and, to determine if the soil contained contaminants of concern above State standards. The soil was found to be a special waste and was subsequently accepted for disposal in Escambia County's Perdido Landfill. The same soil was also found to contain one or more volatile and semi-volatile organic compounds and total recoverable petroleum hydrocarbons in concentrations that exceeded the State's cleanup target levels, as reported in Chapter 62-777, F.A.C and reported in **Table 2** and **Table 3**. That same day, four 2-inch diameter well points were driven to the bottom of the pea gravel backfill on the east and west sides of the North Tank. A vacuum truck operated by Aaron Oil Company, Mobile, Alabama was commissioned to evacuate water and product from the tank pit through the well points. Approximately 1,724-gallons of liquid were removed, dropping the liquid level in the tank pit to between 9 and 10-feet bls.

Excavation activities resumed the next day. Soil samples from the sidewalls of the tank pit at 8 to 10-feet bls exhibited a strong diesel-like odor and produced an iridescent sheen when placed in water. The northern half of the North tank was severed from the mostly unearthed southern half and removed for offsite disposal. Water and product subsequently filled the bottom foot of open tank remaining in the ground. A vacuum truck belonging to SWS First Response was commissioned to evacuate the liquid accumulating in the tank. The tank's bottom and sidewalls were perforated with 0.5-inch holes 6-inches to a foot above the bottom of the tank to allow product and water to move efficiently into the tank. Approximately 1,800-gallons of liquid were removed that night and an additional 185-gallons the following morning of liquid were pumped from the UST into a skid tank before the tank filling activities began. It was decided that further excavation activities would jeopardize the structural integrity of near-by structures vital to the hospital's operations and that the Subject USTs would be filled in-place and not removed. The remaining portion of the North Tank and the entire South Tank were filled with white, well sorted medium sand to 1-foot above the tops of the tanks to facilitate future remediation efforts. A layer of black polyethylene sheeting was placed between the white sand and the overlying brown loamy sand backfill material. The backfilled and compacted areas of disturbed ground overlying and in the vicinity of the tanks were covered with sod mats. Approximately 91-tons of excavated soil and pea gravel were transported offsite for disposal in the County's lined Class I sanitary landfill.

A groundwater extraction system consisting of two groundwater recovery wells was started on December 13, 2013 to address the remaining dissolved-phase hydrocarbon contamination at the site. The recovery wells were installed to a depth of eight feet bls and are four inches in diameter. A total of 3,412 gallons of groundwater were recovered by the system between startup and September 18, 1994

when the system was turned off due to impending construction at the hospital. A current site map is included as **Figure 1**.

Soil Boring Installation and Screening

EPT personnel mobilized to the site on March 22, 2017 to oversee the installation of soil borings SB-01-2017, SB-02-2017, and SB-03-2017 using a stainless steel hand auger bucket due to the presence of buried utilities within the assessment area. Soil boring SB-01-2017 was installed adjacent to MW-5R, SB-02-2017 was installed adjacent to the former location of MW-12, and SB-03-2017 was installed adjacent to the former location of RW-1. SB-01-2017 was installed to a depth of 6 feet below land surface (bls). SB-01-2017 could not be advanced deeper despite the advancements of multiple offset borings due to presence of subsurface debris encountered in this area of the site. SB-02-2017 was installed to the planned depth of 20 feet bls. SB-03-2017 was installed to a depth of 7 feet bls, and could not be advanced further due to the presence of gravel backfill associated with the former fiberglass USTs. Soil samples were collected for field screening using an Organic Vapor Analyzer (OVA) at 1 foot vertical intervals to the boring terminus for soil borings SB-01-2017 and SB-03-2017, and to 10 feet bls, then at two feet intervals thereafter to 20 feet bls for SB-02-2017. The OVA screening results are summarized as follows:

- SB-01-2017 - Highest OVA vapor concentration of 74 parts per million (ppm) was encountered at 5 feet bls. A weather petroleum odor and dark gray staining were observed in this sample.
- SB-02-2017 - No OVA results exceeded <1 ppm. No odor or staining was observed in any of the samples collected from this boring.
- SB-03-2017 - Highest OVA vapor concentration of 7 ppm was encountered from 6-7 feet bls. No odor or staining was observed in any of the samples collected from this boring.

Soil headspace OVA concentrations encountered during this and previous investigations performed at the site are summarized in **Table 1** and depicted on **Figure 2.**

Soil Sample Collection

A confirmatory soil sample was collected from each of the three soil borings advanced during the recent supplemental assessment for laboratory analysis. Soil samples were collected from SB-01-2017 at 5 feet bls, SB-02-2017 at 20 feet bls, and SB-03-2017 at 4 feet bls. Soil samples were placed in clean containers provided by the laboratory, properly labeled, immediately packed on ice in a cooler and shipped under a chain of custody to a NELAC certified laboratory (ESC Lab Sciences, Inc. E87487) for analysis. The samples were analyzed for the presence of benzene, toluene, ethylbenzene, total xylenes, and methyl tert butyl ether (BTEX+MTBE) via EPA Method 8260, polycyclic aromatic hydrocarbons (PAHs) via EPA 8270, and total recoverable petroleum hydrocarbons (TRPH) via the Florida Pro (FL-PRO) Method.

Additional soil samples were collected and submitted to be held by the laboratory for Synthetic Precipitation Leaching Procedure (SPLP) analysis if deemed necessary. Since none of the soil samples collected exceeded the laboratory method detection limits (MDL) and/or the respective Cleanup Target

Levels (CTLs) for BTEX+MTBE or PAH compounds, SPLP extractions and analyses were not requested. Soil sample SB-01-2017 was further analyzed for TPH Fractionation analyses to determine whether individual TPH fractions were exceeded. A summary of soil analytical results for the recent soil assessment are outlined below:

- SB-01-2017 – 5 feet bls – The Benzene concentration (0.0237 U mg/kg) exceeded the leachability SCTL (0.007 mg/kg) despite being analyzed for but not detected above the method detection limit due to the dilution factor at which the laboratory was required to run the sample. The TRPH concentration (939 mg/kg) exceeded the leachability and direct exposure (residential) SCTLs (340 mg/kg and 460 mg/kg, respectively). Subsequent TPH fractionation analysis demonstrated that the sample did not exceed CTLs for TRPHs.
- SB-02-2017 – 20 feet bls – All contaminants of concern were below their respective SCTLs.
- SB-03-2017 – 4 feet bls – All contaminants of concern were below their respective SCTLs.

Table 2 summarizes the soil analytical data obtained for this and previous investigations and, **Table 3** summarizes the TRPH Fractionation results. Analytical results obtained for the recent assessment work are depicted on **Figure 3**. Copies of the soil boring and instrument calibration logs for the March 2017 field work are included in **Appendix A**; the soil laboratory analytical reports are included in **Appendix B**.

Conclusions

- EPT personnel mobilized to the site on March 22, 2017 to advance three soil borings to 20 feet bls for the collection of field screening and laboratory analyses. Due to the presence of subsurface debris and/or pea gravel encountered at the site, only SB-02-2017 was advanced to proposed depth of 20 feet bls.
- Soil samples collected from SB-01-2017 exceeded the leachability SCTL for Benzene but was below the laboratory MDL. Since this sample was obtained from below the top two feet of land surface, SPLP analysis was not conducted.
- SB-01-2017 also exceeded the leachability and direct exposure SCTLs for TRPH. However, further analysis for the TPH fractions were below the leachability and direct exposure SCTLs.
- An area of perched groundwater was encountered at approximately 5 feet bls at the location of SB-03-2017, within the area of the former UST tank pit. This perched water table was not encountered in the other soil borings installed during this and other soil assessment activities. The depth to water in the vicinity of the soil borings, as determined in March 2017, was encountered at 33.21 feet in DW-3R, while both shallow monitoring wells MW-5R and MW-13R were dry.

Recommendations

Based on the recent soil assessment, soil contamination in the area for the formed underground storage tank system are low, restricted to a small area of the site and pose minimal direct exposure threats to human health. Due to the limited nature of remaining contamination at the site and as discussed with the FDEP Site Manager, EPT recommends that the site be issued a No Further Action with Conditions

following implementation of proper engineering control measures and required deed restrictions on this portion of the property. EPT recommends meeting with the engineering staff of the FDEP, Baptist Hospital and EPT representatives to discuss engineering control options and deed restrictions appropriate for the site and other remedial options.

If you have any questions, comments or require additional information, please contact the undersigned at (850) 912-8909 or via email at bernie@enviro-pro-tech.com.

Sincerely,
Enviro Pro Tech, Inc.

Bernie Weimer
Project Manager

Attachments: Figures
Tables
Appendices

FIGURES

WEST AVERY STREET

LEGEND

- MONITORING WELL LOCATION
- DEEP MONITORING WELL LOCATION
- RECOVERY WELL LOCATION
- ABANDONED/DESTROYED MONITORING WELL LOCATION
- SOIL BORING LOCATION

SCALE

0 3.75 7.5 15 FEET

NORTH BUILDING

AST

AST

ENERGY CENTER

ANNEX

SB-02-2017

MW-12

DW-2R

MW-4

RW-1

SB-03-2017

DW-4R

MW-13R

MW-3

DW-1R

MW-6

RW-2

MW-11

MW-2

MW-5R

SB-01-2017

DW-3R

MW-5

RW-4

DW-5

MW-1

MW-8

MW-7

MW-9

MW-10

ENVIRO PRO TECH

BAPTIST HOSPITAL
1000 WEST MORENO STREET
PENSACOLA, FLORIDA, ESCAMBIA COUNTY
FDEP FAC. ID NO.: 17/8626031

SITE MAP

FIGURE 1

PROJECT NO.

WEST AVERY STREET

LEGEND

- MONITORING WELL LOCATION
- DEEP MONITORING WELL LOCATION
- RECOVERY WELL LOCATION
- ABANDONED/DESTROYED MONITORING WELL LOCATION
- SOIL BORING LOCATION

B–1	
3/2/15	
SAMPLE INTERVAL (FT)	NET OVA READING (ppm)
0–1	0
1–2	0
2–3	0
3–4	0
4–5	0
5–6	0

SAMPLE DESIGNATION
SAMPLE DATE

SCALE
0 3.75 7.5 15 FEET

SB–02–2017	
3/22/17	
SAMPLE INTERVAL (FT)	NET OVA READING (ppm)
1	<1
2	<1
3	<1
4	<1
5	<1
6	<1
7	<1
8	<1
9	<1
10	<1
10–12	<1
12–14	<1
14–16	<1
16–18	<1
18–20	<1

SB–03–2017	
3/22/17	
SAMPLE INTERVAL (FT)	NET OVA READING (ppm)
1	<1
2	<1
3	<1
4	<1
5	<1
6	<1
7	<1

SB–01–2017	
00/00/00	
SAMPLE INTERVAL (FT)	NET OVA READING (ppm)
1	<1
2	<1
3	<1
4	<1
5	74
6	8

NORTH BUILDING
AST
AST
ENERGY CENTER
ANNEX
SB–02–2017
SB–03–2017
SB–01–2017
MW–1
MW–2
MW–3
MW–5
MW–5R
MW–6
MW–7
MW–8
MW–9
MW–10
MW–11
MW–12
MW–13R
RW–1
RW–2
RW–4
DW–1R
DW–3R
DW–4R
DW–5

ENVIRO PRO TECH

BAPTIST HOSPITAL
1000 WEST MORENO STREET
PENSACOLA, FLORIDA, ESCAMBIA COUNTY
FDEP FAC. ID NO.: 17/8626031

SOIL OVA SCREENING MAP
MARCH 22, 2017

FIGURE
2
PROJECT NO.

NOTE: ANALYTICAL RESULTS IN mg/kg (MILLIGRAM PER KILOGRAM)

WEST AVERY STREET

SCALE
0 3.75 7.5 15 FEET

LEGEND

- MONITORING WELL LOCATION
- DEEP MONITORING WELL LOCATION
- RECOVERY WELL LOCATION
- ABANDONED/DESTROYED MONITORING WELL LOCATION
- SOIL BORING LOCATION

SB–1	SAMPLE DESIGNATION
7/8/14	SAMPLE DATE
40–41 FT	SAMPLE INTERVAL
<1	NET OVA READING (PPM)
0.0027 U	BENZENE CONCENTRATION
0.0029 U	TOLUENE CONCENTRATION
0.0030 U	ETHYLBENZENE CONCENTRATION
0.0054 U	TOTAL XYLENES CONCENTRATION
0.0026 U	MTBE CONCENTRATION
0.011 U	NAPHTHALENE CONCENTRATION
0.012 U	1–METHYLNAPHTHALENE CONCENTRATION
0.014 U	2–METHYLNAPHTHALENE CONCENTRATION
2.4 U	TRPH CONCENTRATION
BOLD	VALUES HIGHER THAN FDEP'S SCTLs

I = REPORTED VALUE IS BETWEEN LAB METHOD DETECTION LIMIT AND LAB PRACTICAL QUANTITATION LIMIT

U = COMPOUND WAS ANALYZED FOR BUT NOT DETECTED

SB–02–2017
3/22/17
20 FT
<1
0.000287 U
0.000461 U
0.000316 U
0.000742 U
0.000225 U
0.00213 U
0.00213 U
0.00213 U
2.86 U

SB–03–2017
3/22/17
4 FT
<1
0.000296 U
0.000476 U
0.000325 U
0.000765 U
0.000232 U
0.0110 U
0.0110 U
0.0110 U
1.37 V

SB–01–2017
3/22/17
5 FT
<1
0.0237 U
0.0381 U
0.0294 I
0.0612 U
0.0186 U
0.117
0.663
0.578
939

NORTH BUILDING

AST

AST

ENERGY CENTER

ANNEX

SB–02–2017

MW–12

SB–03–2017

RW–1

DW–4R

MW–13R

DW–1R

MW–3

MW–6

RW–2

MW–11

MW–2

MW–5R

SB–01–2017

DW–3R

MW–5

RW–4

DW–5

MW–1

MW–8

MW–7

MW–9

MW–10

ENVIRO PRO TECH

BAPTIST HOSPITAL
1000 WEST MORENO STREET
PENSACOLA, FLORIDA, ESCAMBIA COUNTY
FDEP FAC. ID NO.: 17/8626031

SOIL ANALYTICAL MAP
MARCH 22, 2017

FIGURE 3
PROJECT NO.

TABLES

TABLE 1 - SOIL SCREENING SUMMARY

FACILITY NAME: **Baptist Hospital**
1000 West Moreno Streeet
Pensacola, Escambia County

NA = Not applicable
IR = Iron rock present in sample

FACILITY ID#: **178626031**

SAMPLE				OVA SCREENING RESULTS				
Boring Number	**Date Collected**	**Depth to Water**	**Sample Interval (fbls)**	**Total Reading (ppm)**	**Carbon Filtered (ppm)**	**Net Reading (ppm)**	**USCS Soil Classification**	**Comments**
SB-1	10/15/2009	NA	1	2750	<1	2750	NA	*Lab sample collected.
(Soil Pile)			2	4601	<1	4601	NA	
			3	3200	<1	3200	NA	
			4	2895	<1	2895	NA	
SB-2	10/15/2009	NA	NA	3	-	-	NA	
(Soil Pile)								
SB-3	10/15/2009	NA	NA	3	-	-	NA	
(Soil Pile)								
SB-4	10/15/2009	NA	NA	<1	-	-	NA	
(Soil Pile)								
SB-5	10/15/2009	NA	NA	<1	-	-	NA	
(Soil Pile)								
SB-6	10/15/2009	NA	NA	<1	-	-	NA	
(Soil Pile)								
SB-7	10/15/2009	NA	NA	2	-	-	NA	
(Soil Pile)								
SB-8	10/15/2009	NA	NA	<1	-	-	NA	
(Soil Pile)								
SB-9	10/15/2009	NA	NA	<1	-	-	NA	
(Soil Pile)								
SB-10	10/15/2009	NA	3	<1	-	-	NA	
SB-11	10/15/2009	NA	1.5	120	-	-	NA	
			3	1645	-	-	NA	
SB-12	10/16/2009	NA	3	<1	-	-	NA	
SB-13	10/16/2009	NA	6	-	-	-	NA	t screened due to the presence of product in samp
SB-14	10/16/2009	NA	6	-	-	-	NA	t screened due to the presence of product in samp
SB-15	10/16/2009	NA	6	<1	-	-	NA	
SB-16	10/16/2009	NA	6	2910	-	-	NA	
SB-17	10/16/2009	NA	6	<1	<1	<1	NA	
SB-18	10/16/2009	NA	6	<1	<1	<1	NA	
SB-19	10/16/2009	NA	6	3436	<1	3436	NA	
N	10/16/2009	NA	NA	<1	-	-	NA	
(Soil Pile #2)								
S	10/16/2009	NA	NA	<1	-	-	NA	
(Soil Pile #2)								
E	10/16/2009	NA	NA	<1	-	-	NA	
(Soil Pile #2)								
W	10/16/2009	NA	NA	<1	-	-	NA	
(Soil Pile #2)								

TABLE 1 - SOIL SCREENING SUMMARY

FACILITY NAME: **Baptist Hospital**
1000 West Moreno Streeet
Pensacola, Escambia County

NA = Not applicable
IR = Iron rock present in sample

FACILITY ID#: **178626031**

SAMPLE				OVA SCREENING RESULTS				
Boring Number	**Date Collected**	**Depth to Water**	**Sample Interval (fbls)**	**Total Reading (ppm)**	**Carbon Filtered (ppm)**	**Net Reading (ppm)**	**USCS Soil Classification**	**Comments**
Tank Pit	10/20/2009	NA	6	-	-	-	NA	t screened due to the presence of product in samp
(NE)			8	-	-	-	NA	t screened due to the presence of product in samp
Tank Pit	10/20/2009	NA	6	-	-	-	NA	t screened due to the presence of product in samp
(NW)			8	-	-	-	NA	t screened due to the presence of product in samp
Tank Pit	10/20/2009	NA	6	-	-	-	NA	t screened due to the presence of product in samp
(Center East)			8	-	-	-	NA	t screened due to the presence of product in samp
Tank Pit	10/20/2009	NA	6	-	-	-	NA	t screened due to the presence of product in samp
Center West)			8	-	-	-	NA	t screened due to the presence of product in samp
Tank Pit	10/20/2009	NA	6	-	-	-	NA	t screened due to the presence of product in samp
(SE)			8	-	-	-	NA	t screened due to the presence of product in samp
Tank Pit	10/20/2009	NA	6	-	-	-	NA	t screened due to the presence of product in samp
(SW)			8	-	-	-	NA	t screened due to the presence of product in samp
B-1	10/21/2009	6	6	<1	-	-	SM / SP	
B-2	10/21/2009	6	6	1,872	1	1,871	SM / SP	
			6-6.5	2012	18	1994	SM	
B-2C	10/21/2009	6	0-2	<1	-		SP	
			2-4	<1	-		SP	
			4-6	NC	-	-	SP / GM	
			6-8	1683	2	1681	CL	
			8-10	2430	5	2425	CL	
			10-12	1720	<1	1720	CL	Boring terminated due to refusal (concrete rubble).
B-3	10/21/2009	6	0-1	19	<1	19	SP	
			3	3	-	-	SP	
			6	<1	-	-	SP	
			7	<1	-	-	SM	
			9	<1	-	-	CL / IR	
B-4	10/21/2009	6	0-1	<1	-	-	SP	
			3	<1	-	-	SP	
			6	1	-	-	SP	
			7	<1	-	-	CL	
			9	2	-	-	SC	
B-5	10/21/2009	6	0-1	<1	-	-	SP	
			3	<1	-	-	SP	
			6	2733	<1	2733	SP	*Lab sample collected.
			7	908	<1	908	CL	
			8.5	464	2	462	CL / IR	Refusal @ 8.5' bls (iron rock)

TABLE 1 - SOIL SCREENING SUMMARY

FACILITY NAME: **Baptist Hospital**
1000 West Moreno Streeet
Pensacola, Escambia County

NA = Not applicable
IR = Iron rock present in sample

FACILITY ID#: **178626031**

SAMPLE				OVA SCREENING RESULTS				
Boring Number	**Date Collected**	**Depth to Water**	**Sample Interval (fbls)**	**Total Reading (ppm)**	**Carbon Filtered (ppm)**	**Net Reading (ppm)**	**USCS Soil Classification**	**Comments**
B-6	10/21/2009	6	0-1	<1	-	-	SP	
			3	<1	-	-	SP	
			6	<1	-	-	SP	
			7	<1	-	-	CL	
			9	-	-	-	-	Not collected.
B-7 / MW-3	10/21/2009	6	0-1	<1	-	-	SP	
			3	<1	-	-	SP	
			6	<1	-	-	SP	
			7	<1	-	-	CL	
			9	-	-	-	-	Not collected.
B-8	10/21/2009	6	0-1	<1	-	-	SP	
			3	<1	-	-	SP	
			6	1207	<1	1207	SP	
			7	462	<1	462	SM	
			8.5	411	<1	411	CL / IR	Refusal @ 8.5' bls (iron rock)
B-9 / MW-2	10/21/2009	6	0-1	1	-	-	SP	
			3	1122	<1	1122	SP	
			3-4	1590	<1	1590	SP	*Lab sample collected on 10/22/09.
			6	306	<1	306	CL	
			7	440	<1	440	CL	
			9	19	<1	19	CL	
B-9C	10/29/2009	6	0-2	<1	-	-	SP	
			2-4	14	-	-	SP	
			4-6	2346	4	2342	GM	
			6-8	1637	5	1632	GM	
			8-10	243	<1	243	GM	
			10-12	514	12	502	GM	Boring terminated due to refusal.
B-10 / MW-1	10/21/2009	6	0-1	84	<1	84	SP	
			3	<1	-	-	SP	
			6	911	23	888	SP	Staining observed.
			7	2660	54	2606	SM	
			9	354	52	302	CL	
B-10C	10/29/2009	6	0-2	<1	-	-	SP	
			2-4	567	7	560	SP	
			4-6	4369	13	4356	SP	
			6-8	5042	5	5037	SM	*Lab sample collected.
			8-10	351	11	340	CL	
			10-12	517	4	513	CL	Boring terminated due to refusal.
B-11	10/21/2009	6	0-1	<1	-	-	SP	
			3	<1	-	-	SP	
			6	<1	-	-	SM	
			7	<1	-	-	SM	
			9	<1	-	-	CL	

TABLE 1 - SOIL SCREENING SUMMARY

FACILITY NAME: **Baptist Hospital**
1000 West Moreno Streeet
Pensacola, Escambia County

NA = Not applicable
IR = Iron rock present in sample

FACILITY ID#: **178626031**

SAMPLE				OVA SCREENING RESULTS				
Boring Number	**Date Collected**	**Depth to Water**	**Sample Interval (fbls)**	**Total Reading (ppm)**	**Carbon Filtered (ppm)**	**Net Reading (ppm)**	**USCS Soil Classification**	**Comments**
B-12	10/21/2009	6	0-1	<1	-	-	SP	
			3	<1	-	-	SP	
			6	<1	-	-	SM	
			9	<1	-	-	CL	
B-13 / MW-4	10/21/2009	6	0-1	<1	-	-	SP	
			3	<1	-	-	SP	
			6	<1	-	-	SP	
			7	<1	-	-	CL	
			8	<1	-	-	CL	
B-14	10/21/2009	6	0-1	<1	-	-	SP	
			3	<1	-	-	SP	
			6	<1	-	-	SP	
			7	<1	-	-	SP	
			9	<1	-	-	CL	
B-15	10/22/2009	6	0-1	<1	-	-	SP	
			3	<1	-	-	SP	
			6	<1	-	-	SP	
			7	<1	-	-	SP	Boring terminated due to refusal.
DW-1	10/22/2009	6 / 39	0-2.5	<1	-	-	SP	
			2.5-5	<1	-	-	SP	
			5-7.5	<1	-	-	CL	
			7.5-10	<1	-	-	CL	
			10-12.5	<1	-	-	CL	
			12.5-15	<1	-	-	CL	
			15-17.5	<1	-	-	SP	
			17.5-20	<1	-	-	SP	1" Silty clay seam @ 17' bls.
			20-22.5	<1	-	-	SP	
			22.5-25	<1	-	-	SP	
			25-27.5	<1	-	-	SP	
			27.5-30	<1	-	-	SP	
			30-32.5	<1	-	-	SP	
			32.5-35	<1	-	-	SP	
			35-37.5	<1	-	-	SP	
			37.5-40				SP	
			40-42.5				SP / SM	
			42.5-45	<1	-	-	SP / SM	
			45-47.5	<1	-	-	SP	
			47.5-50	<1	-	-	SP	
B-16	10/29/2009	6	2	4	-	-	SP	
			4	2	-	-	SP	
			6	3	-	-	SP	
			7	12	<1	12	SM	*Lab sample collected.
			8	1	-	-	CL	
			9	<1	-	-	CL	

TABLE 1 - SOIL SCREENING SUMMARY

FACILITY NAME: **Baptist Hospital**
1000 West Moreno Streeet
Pensacola, Escambia County

NA = Not applicable
IR = Iron rock present in sample

FACILITY ID#: **178626031**

SAMPLE				OVA SCREENING RESULTS				
Boring Number	**Date Collected**	**Depth to Water**	**Sample Interval (fbls)**	**Total Reading (ppm)**	**Carbon Filtered (ppm)**	**Net Reading (ppm)**	**USCS Soil Classification**	**Comments**
B-17	10/29/2009	6	0-2	<1	-	-	SP	
			2-4	4	-	-	SP	
			4-6	24	7	17	SP	
			6-8	49	<1	49	SP	
			8-10	979	24	955	SM	
			10-12	1177	30	1147	SM	
			12-14	644	88	556	CL	
			14-16	987	22	965	CL / SM	
			16-18	441	9	432	SM	*Lab sample collected.
			18-20	321	18	303	SM	
			20-24	-	-	-	SM	No recovery / Broken liner.
			25	521	<1	521	SM	
B-17A / DW-4	11/4/2009	6	0-2	<1	-	-	SP	
			2-4	-	-	-	SP	
			4-5	2600	<1	2600	SP	
			5-7.5	2150	32	2118	SM	
			7.5-10	200	<1	200	CL / IR	
			10-12.5	410	15	395	CL	
			12.5-15	88	<1	88	CL	
			15-17.5	700	<1	700	SP / SM	
			17.5-20	93	<1	93	SM	
			20-22.5	580	<1	580	SP	
			22.5-25	6	-	-	SM	
			25-27.5	425	<1	425	CL	
			27.5-30	385	<1	385	SP	
			30-32.5	1330	<1	1330	CL	
			32.5-35	250	<1	250	SP	
			35-37.5	38	<1	38	SP	*Lab sample collected.
			37.5-40	5	-	-	SP	
			40-42.5	25	<1	25	SP / SM	
			42.5-45	<1	-	-	SP	
			45-47.5	<1	-	-	SP	
			47.5-50	<1	-	-	SP	
B-18	10/29/2009	6	0-2	<1	-	-	SP	
			2-4	<1	-	-	SP	
			4-6	<1	-	-	SP	
			6-8	<1	-	-	SM	
			8-9	<1	-	-	CL / IR	Boring terminated due to refusal.
B-19	10/29/2009	6	10-12	260	45	215	CL	
			12-14	162	15	147	CL	
			15	86	64	22	CL	*Lab sample collected.

TABLE 1 - SOIL SCREENING SUMMARY

FACILITY NAME: **Baptist Hospital**
1000 West Moreno Streeet
Pensacola, Escambia County

NA = Not applicable
IR = Iron rock present in sample

FACILITY ID#: **178626031**

SAMPLE				OVA SCREENING RESULTS				
Boring Number	**Date Collected**	**Depth to Water**	**Sample Interval (fbls)**	**Total Reading (ppm)**	**Carbon Filtered (ppm)**	**Net Reading (ppm)**	**USCS Soil Classification**	**Comments**
B-20	11/4/2009	6	0-2	<1	-	-	SP	
			2-4	<1	-	-	SP	
			5-7.5	2	-	-	SM	
			7.5-10	<1	-	-	SM / CL / IR	
			10-12.5	<1	-	-	CL	
			12.5-15	3	-	-	CL	
			15-17.5	1	-	-	CL	
			17.5-20	<1	-	-	SP	
			20-22.5	1	-	-	SP	
			22.5-25	<1	-	-	SP	
			25-27.5	10	<1	10	SP	
			27.5-30	<1	-	-	SP	
			30-32.5	<1	-	-	SP / CL	Clay seam from 30 - 32.5' bls.
			32.5-35	<1	-	-	SP	
			35-37.5	<1	-	-	SP	
			37.5-40	<1	-	-	SP	
B-21	8/22/2011	NA	1	<1	-	-		
			2	<1	-	-		
			4	<1	-	-		
B-22	8/22/2011	NA	1	-	-	-		
			2	<1	-	-		
			4	<1	-	-		
			6	1598	-	-		
			7	0	-	-		
			8	30	-	-		
B-2 (MW-6)	8/22/2011	NA	1	-	-	-		
			2	<1	-	-		
			4	<1	-	-		
			6	<1	-	-		
			7	-	-	-		
			8	<1	-	-		
DW-5	11/1/2011	35	0-5	<1	-	-		
			5-10	<1	-	-		
			10-15	<1	-	-		
			15-20	<1	-	-		
			20-25	<1	-	-		
			25-30	<1	-	-		
			30-35	<1	-	-		
			35-40	<1	-	-		
			40-45	<1	-	-		
			45-50	2	-	-		
MW-11	11/1/2011	NA	2	<1	-	-		
			4	<1	-	-		
			6	<1	-	-		
			8	<1	-	-		
			10	72	10	62		

TABLE 1 - SOIL SCREENING SUMMARY

FACILITY NAME: **Baptist Hospital**
1000 West Moreno Streeet
Pensacola, Escambia County

NA = Not applicable
IR = Iron rock present in sample

FACILITY ID#: **178626031**

SAMPLE				OVA SCREENING RESULTS				
Boring Number	**Date Collected**	**Depth to Water**	**Sample Interval (fbls)**	**Total Reading (ppm)**	**Carbon Filtered (ppm)**	**Net Reading (ppm)**	**USCS Soil Classification**	**Comments**
MW-12	11/1/2012	NA	2	<1	-	-		
			4	<1	-	-		
			6	174	<1	174		
			8	982	18	964		
			10	1871	151	1721		
B-23	11/3/2011	NA	9	25	<1	25		
			12	261	14	247		
B-24	8/23/2011		2	<1				
			4	-				
			5	13				
			6	-				
			8	-				
B-25	8/23/2011		2	<1				
			4	-				
			5	-				
			6	-				
			8	-				
B-26	8/23/2011		2	<1				
			4	<1				
			5	-				
			6	2				
			8	-				
B-27	8/23/2011		2	<1				
			4	<1				
			5	-				
			6	2175				
			8	2575				
B-28	8/23/2011		2	<1				
			4	<1				
			5	-				
			6	511				
			8	2330				
B-29	8/23/2011		2	<1				
			4	<1				
			5	-				
			6	<1				
			8	<1				
B-31	11/3/2011	NA	6	1340	<1	1340		
			10	1240	636	604		
			12	1264	63	1201		

TABLE 1 - SOIL SCREENING SUMMARY

FACILITY NAME: **Baptist Hospital**
1000 West Moreno Streeet
Pensacola, Escambia County

NA = Not applicable
IR = Iron rock present in sample

FACILITY ID#: **178626031**

SAMPLE				OVA SCREENING RESULTS				
Boring Number	**Date Collected**	**Depth to Water**	**Sample Interval (fbls)**	**Total Reading (ppm)**	**Carbon Filtered (ppm)**	**Net Reading (ppm)**	**USCS Soil Classification**	**Comments**
B-32	11/3/2011	44	7	1564	21	1543		
			10	2540	270	2270		
			12	1058	58	1000		
			15	86	80	6		
			18	348	58	290		
			20	26	0	26		
			22	64	0	64		
			25	2	0	2		
			27	10	0	10		
			30	3	0	0		
			32	16	0	16		
			35	4	0	4		
			38	520	0	520		
			40	14	0	14		
			42	476	17	459		
			45	<1	0	<1		
SB-2R	11/23/2015		1	<1	-	<1	SM	
			2	<1	-	<1	SM	
			3	<1	-	<1	SM	
			4	<1	-	<1	SM	
			5-7	<1	-	<1	SM	
			7-9	15	12	3	SC	
			9-11	13	14	<1	SC	
			11-13	22	20	2	SC	
			13-15	5	-	5	SC	
			15-17	5	-	5	SM	
			17-19	2	-	2	SM	
			20	<1	-	<1	SM	
			25	<1	-	<1	SW	
			30	<1	-	<1	SW	
SB-5R	11/23/2015		1	<1	-	<1	SM	
			2	<1	-	<1	SM	
			3	<1	-	<1	SM	
			4	<1	-	<1	SM	
			5-7	<1	-	<1	SM	
			7-9	<1	-	<1	SM	
			9-11	<1	-	<1	SC	
			11-13	10	31	<1	SC	
			13-15	75	5	70	SC	
			15-17	5	-	5	SC	
			17-19	<1	-	<1	SM	
			20	<1	-	<1	SM	
			25	<1	-	<1	SM	
			30	<1	-	<1	SM	

TABLE 1 - SOIL SCREENING SUMMARY

FACILITY NAME: **Baptist Hospital**
1000 West Moreno Streeet
Pensacola, Escambia County

NA = Not applicable
IR = Iron rock present in sample

FACILITY ID#: **178626031**

SAMPLE				OVA SCREENING RESULTS				
Boring Number	**Date Collected**	**Depth to Water**	**Sample Interval (fbls)**	**Total Reading (ppm)**	**Carbon Filtered (ppm)**	**Net Reading (ppm)**	**USCS Soil Classification**	**Comments**
SB-9R	11/23/2015		1	<1	-	<1	SM	
			2	<1	-	<1	SM	
			3	<1	-	<1	SM	
			4	<1	-	<1	SM	
			5-7	<1	-	<1	SW	
			7-9	<1	-	<1	SW	
			9-11	<1	-	<1	SM	
			11-13	75	50	25	SW	
			13-15	142	112	30	SW	
SB-10R	11/23/2015		1	<1	-	<1	SM	
			2	<1	-	<1	SM	
			3	<1	-	<1	SM	
			4	<1	-	<1	SM	
			5-7	<1	-	<1	SC	
			7-9	<1	-	<1	SC	
			9-11	644	431	213	SC	
			11-13	171	195	<1	SC	
			13-15	34	36	<1	SC	
			15-17	2070	945	1125	SM	
			17-19	85	39	46	SC	
			20	37	24	13	SC	
			25	15	15	<1	SC	
			30	2	-	2	SM	
SB-17R	11/23/2015		1	<1	-	<1	SM	
			2	<1	-	<1	SM	
			3	<1	-	<1	SM	
			4	<1	-	<1	SM	
			5-7	<1	-	<1	SM	
			7-9	<1	-	<1	SC	
			9-11	<1	-	<1	SC	
			11-13	<1	-	<1	SC	
			13-15	<1	-	<1	SC	
			15-17	<1	-	<1	SM	
			17-19	<1	-	<1	SM	
			20	<1	-	<1	SM	
			25	<1	-	<1	SM	
			30	<1	-	<1	SM	

TABLE 1 - SOIL SCREENING SUMMARY

FACILITY NAME: **Baptist Hospital**
1000 West Moreno Streeet
Pensacola, Escambia County

NA = Not applicable
IR = Iron rock present in sample

FACILITY ID#: **178626031**

SAMPLE				OVA SCREENING RESULTS				
Boring Number	**Date Collected**	**Depth to Water**	**Sample Interval (fbls)**	**Total Reading (ppm)**	**Carbon Filtered (ppm)**	**Net Reading (ppm)**	**USCS Soil Classification**	**Comments**
SB-01-2017	3/22/2017	NA	1	<1	-	<1	SM	Brown, F/MG sands, with no odor
(MW-5R)			2	<1	-	<1	SM	Brown, F/MG sands, with no odor
			3	<1	-	<1	SW	Buff/Tan, F/MG sands, with no odor
			4	<1	-	<1	SW	Buff/Tan, F/MG sands, with no odor
			5	74	<1	74	SW	Dk.Gray staining, F/MG sands, old petro odor
			6	8	-	8	SW	Dk. Brown, F/MG sands, with old petro odor
SB-02-2017	3/22/2017	NA	1	<1	-	<1	SM	Tan/Brown, F/MG sands, with no odor
(MW-12)			2	<1	-	<1	SM	Tan/Brown, F/MG sands, with no odor
			3	<1	-	<1	SM	Tan/Brown, F/MG sands, with no odor
			4	<1	-	<1	SM	Tan, F/MG sands, with no odor
			5	<1	-	<1	SM	Tan, F/MG sands, with no odor
			6	<1	-	<1	SM	Tan, F/MG sands, with no odor
			7	<1	-	<1	SM	Buff/Tan, F/MG sands, with no odor
			8	<1	-	<1	SM	Buff/Lt.Gray, FG sands, with no odor
			9	<1	-	<1	SC	Red/Brown, FG clayey sands, with no odor
			10	<1	-	<1	SC	Red/Brown, FG clayey sands, with no odor
			10-12	<1	-	<1	SC	Buff/Red, FG clayey sands, with no odor
			12-14	<1	-	<1	SC	Buff/Tan, FG clayey sands, with no odor
			14-16	<1	-	<1	SW	Buff/Lt.Gray, FG sands, with no odor
			16-18	<1	-	<1	SW	Peach/Buff, FG sands, with no odor
			18-20	<1	-	<1	SW	White, FG sands with no odor
SB-03-2017	3/22/2017	5'	1	<1	-	<1	SM	Brown, F/MG sands, with no odor
(RW-1)			2	<1	-	<1	SM	Brown, F/MG sands, with no odor
			3	<1	-	<1	SM	Brown, F/MG sands, with no odor
			4	<1	-	<1	SM	Brown, F/MG sands, with no odor
			5	<1	-	<1	SM	Wet Br/Gr, M/CG Gravely mix, with no odor
			6	<1	-	<1	SC	Sat. Gr/Br, M/CG Gravely mix, with no odor
			7	<1	-	<1	SC	Sat. Gr/Br, M/CG Gravely mix, with no odor

1

TABLE 2 - SOIL QUALITY SUMMARY

FACILITY NAME: **Baptist Hospital**
1000 West Moreno Streeet
Pensacola, Escambia County

FACILITY ID#: **178626031**

NA = not applicable
All concentrations are in mg/Kg (ppm)
NS = Not screened due to presence of product in sample

Sample				OVA	Laboratory Analyses								
Boring No.	**Date Collected**	**Depth to H20 (ft)**	**Sample Interval (fbls)**	**Net OVA Reading (ppm)**	**Benzene**	**Toluene**	**Ethyl-benzene**	**Total Xylenes**	**MTBE**	**Naph-thalene**	**2-Methyl-naphthalene**	**1-Methyl-naphthalene**	**TRPH**
B-5	10/21/2009	6'	6'	2,733	**0.79 I**	**7.9 I**	**28**	**290**	1.8 U	**12**	**24**	**16**	***4,200***
B-9	10/29/2009	6'	3-4'	1,590	0.088 U	**0.78 I**	**6.2**	**73**	0.29 U	0.31 I	0.95 I	0.77 I	150
B-10C	10/29/2009	6'	6-8'	5,037	**0.98**	**6.0**	**32**	***250***	**0.95**	**46**	**29.0**	**19.0**	***6,200 L***
B-10C	10/29/2009	6'	10-12'	513	**0.16**	0.24 I	**1.2**	**8.1**	0.083 U	**1.9**	0.21 I	0.15 I	26
B-16	10/29/2009	6'	7'	12	0.0005 U	0.0017 U	0.0017 U	0.0017 U	0.0017 U	0.0017 U	0.053 U	0.053 U	13 I
B-17	10/29/2009	6'	16-18'	432	**0.23 I**	**0.84 I**	**9.5**	**100**	0.62 U	**22**	5.6 I	**5.7 I**	***3,200 L***
B-17A	11/4/2009	6' / 39'	35-37.5	38	0.00068 U	0.0023 U	0.0023 U	0.0023 I	0.0023 U	0.0025 I	0.010 U	0.010 U	8.3 U
B-19	10/29/2009	6'	15'	22	**0.013**	0.0016 U	0.0059	0.023	0.0016 U	0.016	0.059 U	0.059 U	21
Soil Pile	10/29/2009	NA	NA	NS	**0.026 U**	0.23 I	0.58	**7.3**	0.086 U	**3**	**13**	**10**	***3,200***

TABLE 2 - SOIL QUALITY SUMMARY

FACILITY NAME: **Baptist Hospital**
1000 West Moreno Streeet
Pensacola, Escambia County

FACILITY ID#: **178626031**

NA = not applicable
All concentrations are in mg/Kg (ppm)
NS = Not screened due to presence of product in sample

Sample				OVA	Laboratory Analyses								
Boring No.	**Date Collected**	**Depth to H20 (ft)**	**Sample Interval (fbls)**	**Net OVA Reading (ppm)**	**Benzene**	**Toluene**	**Ethyl-benzene**	**Total Xylenes**	**MTBE**	**Naph-thalene**	**2-Methyl-naphthalene**	**1-Methyl-naphthalene**	**TRPH**
SB-2R	11/23/2015		13-15	5	0.0016 U	0.0016 U	0.0015 U	0.0045 U	0.0017 U	0.023 U	0.024 U	0.024 U	2.4 U
SB-5R	11/23/2015		13-15	70	0.0014 U	0.074	0.0013 U	0.082	0.0015 U	0.24	1.1	1.5	**1600**
SB-9R	11/23/2015		5-7	<1	0.0014 U	0.0044 I	0.0013 U	0.0041 U	0.0015 U	0.022 U	0.023 U	0.023 U	2.3 U
SB-10R	11/23/2015		15-17	1,125	0.0018 I	**1.4**	0.0013 U	**0.27**	0.0015 U	**2.4**	5.4	**7.6**	**1900**
SB-17R	11/23/2015		13-15	<1	0.0015 U	0.0015 U	0.0014 U	0.0043 U	0.0016 U	0.023 U	0.024 U	0.024 U	2.4 U
SB-01-17 (MW-5R)	3/22/2017	NA	5'	74	**0.0237 U**	0.0381 U	0.0294 I	0.0612 U	0.0186 U	0.117	0.663	0.578	***939***
SB-02-17 (MW-12)	3/22/2017	NA	20'	<1	0.000287 U	0.000461 U	0.000316 U	0.000742 U	0.000225 U	0.00213 U	0.00213 U	0.00213 U	2.86 U
SB-03-17 (RW-1)	3/22/2017	5'	4'	<1	0.000296 U	0.000476 U	0.000325 U	0.000765 U	0.000232 U	0.0110 U	0.0110 U	0.0110 U	137 V
State Soil Cleanup Target Levels = SCTLs													
Leachability Based on Groundwater Criteria = **BOLD**					**0.007**	**0.5**	**0.6**	**0.2**	**0.09**	**1.2**	**8.5**	**3.1**	**340**
Direct Exposure Commerical/Industrial = underlined					1.7	60,000	9,200.0	700.0	24,000	300	2,100	1,800	2700
Direct Exposure Residential = *ITALICS*					*1.2*	*7,500*	*1,500*	*130*	*3,200*	*55*	*210*	*200*	*460*

Exceedences are **BOLD**

U = the compound was analyzed for but not detected.

I = The reported value is between the laboratory method detection limit and the laboratory practical quantitation limit.

L = Off-scale high. Actual value is known to be greater than the value given.

V = Indicates the analyte was detected in both the sample and method blank.

TABLE 3 - SPLP+ FRACTIONATION SUMMARY

FACILITY NAME: **Baptist Hospital**
1000 West Moreno Streeet
Pensacola, Escambia County

NA = not applicable
All concentrations are in ug/L (ppb)

FAC ID#: **178626031**

Sample				OVA	Laboratory Analyses							
Boring No.	**Date Collected**	**Depth to Water (ft)**	**Sample Interval (fbls)**	**Net OVA Reading (ppm)**	**Benzene**	**Toluene**	**Ethyl-benzene**	**Total Xylenes**	**MTBE**	**Napthalene**	**1-Methyl Naphthalene**	**2-Methyl Naphthalene**
B-10C	10/29/2009	6'	10-12	513	0.650	10	8.4	**86**	0.92 U	0.59		
B-19	10/29/2009	6'	15	22	0.440	8.6	0.66	4.6	0.92 U	1.0 U		
SB-10R	11/23/2015		15-17	1,125	0.16 U	0.17 U	14	3.3	0.10 U	2.9	8.0	11
State Groundwater Cleanup Target Levels = GCTLs												
GCTL					**1**	**40**	**30**	**20**	**20**	**14**	**28**	**28**

FRACTIONATION

All concentrations are in mg/kg (ppm)

Sample				OVA	Laboratory Analyses					
Boring No.	**Date Collected**	**Depth to Water (ft)**	**Sample Interval (fbls)**	**Net OVA Reading (ppm)**	**Aliphatic C5-C8**	**Aliphatic C9-C12**	**Aliphatic C9-C18**	**Aliphatic C19-C36**	**Aromatic C9-C10**	**Aromatic C11-C22**
SCTL - Leachability Based on Groundwater Criteria					**960**	**31000**	**140000**	**1000000**	**380**	**1000**
SCTL - Direct Exposure, Residential					**7100**	**1700**	**2900**	**42000**	**560**	**1800**
SB-5R	11/23/2015		13-15	70	10.0	100	141	68.2	56.8	63.1
SB-10R	11/23/2015		15-17	1125	18.1	180	529	187	63.6	352
SB-01-17	3/22/2017		5'	74	5.30	70.5	361	68.4 J3	21.1	134

Exceedences are **BOLD**

J3 = the associated batch QC was outside the established quality control range for precision.

TABLE 4 - GROUNDWATER ELEVATION SUMMARY

FACILITY NAME: **Baptist Hospital**
1000 West Moreno Streeet
Pensacola, Escambia County

All Measurements = Feet
No Data = Blank
Not Used = *

FAC ID#: **178626031**

WELL NO.	MW-1			MW-2			MW-3			MW-4		
DIAMETER	2			2			2			2		
WELL DEPTH	8.00			8.00			8.00			8.00		
SCREEN INTERVAL	3.00 - 8.00			3.00 - 8.00			3.00 - 8.00			3.00 - 8.00		
TOC ELEVATION*	100.00			99.22			99.32			99.01		
DATE	ELEV	DTW	FP	ELEV	DTW	FP	ELEV	DTW	FP	ELEV	DTW	FP
10/29/09		DRY			DRY			DRY			DRY	
11/04/09		DRY			DRY			DRY			DRY	
09/20/11	93.05	6.95		92.15	7.07		93.02	6.30		92.10	6.91	
04/10/12	93.21	6.79		92.55	6.67		92.72	6.60			DRY	
07/25/13				95.47	3.75							
03/31/14	95.09	4.91										
06/12/14	93.40	6.60		92.70	6.52							
09/18/14	92.80	7.20					ABANDONED					
09/03/15				DRY								

WELL NO.	MW-5			MW-6			MW-7			MW-8		
DIAMETER	2			2			2			2		
WELL DEPTH	8.56			5.58			7.77			7.55		
SCREEN INTERVAL	3.56 - 8.56			1.58 - 5.58			2.77 - 7.77			2.55 - 7.55		
TOC ELEVATION*	99.68			99.41			99.09			99.28		
DATE	ELEV	DTW	FP	ELEV	DTW	FP	ELEV	DTW	FP	ELEV	DTW	FP
09/02/11		DRY			DRY			DRY			DRY	
11/04/09		DRY			DRY			DRY			DRY	
09/20/11	92.09	7.59		93.21	6.2		92.87	6.22		92.11	7.17	
04/10/12	92.44	7.24		92.66	6.75		92.34	6.75		92.16	7.12	
07/25/13	95.44	4.24					95.13	3.96		93.99	5.29	
03/31/14	94.84	4.84		94.56	4.85		94.27	4.82		93.68	5.60	
06/12/14	92.74	6.94		92.50	6.91		92.93	6.16		92.17	7.11	
09/18/14	92.14	7.54		ABANDONED				dry		92.15	7.13	
08/05/15	91.05	8.63					92.91	6.18		92.03	7.25	
09/03/15	91.04	8.64					92.71	6.38		93.43	5.85	
12/01/15							92.32	6.77		91.88	7.40	

WELL NO.	MW-9			MW-10			MW-11			MW-12		
DIAMETER	2			2			2			2		
WELL DEPTH	6.50			7.15			9.70			7.90		
SCREEN INTERVAL	1.50 - 6.50			2.15 - 7.15			4.70 - 9.70			2.90 - 7.90		
TOC ELEVATION*	99.19			100.02			99.40			99.62		
DATE	ELEV	DTW	FP	ELEV	DTW	FP	ELEV	DTW	FP	ELEV	DTW	FP
10/29/09		DRY			DRY							
11/04/09		DRY			DRY							
09/20/11	93.24	5.95			DRY							
04/10/12		DRY			DRY		92.62	6.78			DRY	
07/25/13				95.45	4.57							
08/26/14							ABANDONED			ABANDONED		

TABLE 4 - GROUNDWATER ELEVATION SUMMARY

FACILITY NAME: **Baptist Hospital**
1000 West Moreno Streeet
Pensacola, Escambia County

All Measurements = Feet
No Data = Blank
Not Used = *

FAC ID#: **178626031**

WELL NO.	MW-13			DW-1			DW-2			DW-3		
DIAMETER	2			1			1			1		
WELL DEPTH	7.70			49.22			45.71			49.46		
SCREEN INTERVAL	2.70 - 7.70			34.22 - 49.22			30.71 - 45.71			34.46 - 49.46		
TOC ELEVATION*	98.88			65.00			65.00			64.99		
DATE	ELEV	DTW	FP	ELEV	DTW	FP	ELEV	DTW	FP	ELEV	DTW	FP
10/29/09				26.40	38.60	-	26.48	38.52	-	26.35	38.64	-
11/04/09				26.48	38.52	-	26.56	38.44	-	26.45	38.54	-
04/10/12		DRY		ABANDONED			ABANDONED			ABANDONED		

WELL NO.	DW-4			DW-5								
DIAMETER	1			2								
WELL DEPTH	50.00			50.00								
SCREEN INTERVAL	35.00 - 40.00			35-50								
TOC ELEVATION*	64.03			99.15								
DATE	ELEV	DTW	FP	ELEV	DTW	FP	ELEV	DTW	FP	ELEV	DTW	FP
10/29/09	-	-	-									
11/04/09	-	-	-									
12/08/09	ABANDONED					No						
06/28/11	ABANDONED					No						
11/08/11	ABANDONED			62.04	37.11	No						
04/10/12	ABANDONED			60.91	38.24	0.03						
03/31/14	ABANDONED			64.55	34.60	No						
06/12/14	ABANDONED			70.65	28.50	No						
09/18/14	ABANDONED			68.91	30.24	No						
08/05/15	ABANDONED			64.44	34.71	No						

WELL NO.	RW-1 (N)			RW-2 (S)								
DIAMETER	4			4								
WELL DEPTH	12.00			12.00								
SCREEN INTERVAL	2.00 - 12.00			2.00 - 12.00								
TOC ELEVATION*				99.57								
DATE	ELEV	DTW	FP	ELEV	DTW	FP	ELEV	DTW	FP	ELEV	DTW	FP
05/06/10		7.28	No	92.24	7.33	No						
06/18/10			No			No						
08/16/10		6.90	No	92.65	6.92	No						
12/02/10		6.95	No	92.60	6.97	No						
1/11/2011		7.98	No	91.55	8.02	No						
02/18/11		7.53	No	91.99	7.58	No						
07/25/11		6.62	No	92.90	6.67	No						
10/25/11		7.59	No	91.98	7.59	No						
04/10/12		6.95	No	92.62	6.95	No						
08/26/14	ABANDONED											

TABLE 4 - GROUNDWATER ELEVATION SUMMARY

FACILITY NAME: **Baptist Hospital**
1000 West Moreno Streeet
Pensacola, Escambia County

All Measurements = Feet
No Data = Blank
Not Used = *

FAC ID#: **178626031**

WELL NO.	DW-1R			DW-2R			DW-3R			DW-4R		
DIAMETER	2			2			2			2		
WELL DEPTH	50.00			50.00			50.00			50.00		
SCREEN INTERVAL	35-50			35-50			35-50			35-50		
TOC ELEVATION*	98.88			98.85			99.39			99.00		
DATE	ELEV	DTW	FP	ELEV	DTW	FP	ELEV	DTW	FP	ELEV	DTW	FP
12/08/09	61.63	37.25	No	61.72	37.13	No	61.51	37.88	No	61.68	37.32	No
06/28/11	63.24	35.64	No	63.29	35.56	No	62.61	36.78	**FP**	63.25	35.75	No
11/08/11	62.09	36.79	No	62.16	36.69	No				62.10	36.90	No
04/10/12	60.95	37.93	No	61.03	37.82	No	60.89	38.50	0.03	60.99	38.01	No
06/26/12							61.89	37.50	No			
07/25/13										62.95	36.05	
03/31/14	64.60	34.28					64.56	34.83		64.62	34.38	
06/12/14							70.65	28.74		70.74	28.26	
09/18/14	ABANDONED						68.91	30.48		69.00	30.00	
08/05/15				64.57	34.28		64.44	34.95				
03/22/17							66.18	33.21				

WELL NO.	MW-5R			MW-13R		
DIAMETER	2			2		
WELL DEPTH	10.40			15.00		
SCREEN INTERVAL	0.40-10.40			5-15		
TOC ELEVATION*	99.59			98.64		
DATE	ELEV	DTW	FP	ELEV	DTW	FP
12/01/15	89.69	9.90	No		DRY	
03/22/17		DRY			DRY	

TABLE 5 - GROUNDWATER QUALITY SUMMARY

FACILITY NAME: **Baptist Hospital**
1000 West Moreno Streeet
Pensacola, Escambia County

Analytical Results=ug/L (ppb)
NA = Not analyzed

FAC ID#: **178626031**

Sample		Laboratory Analysis								
ID No.	Date Collected	Benzene	Toluene	Ethyl-benzene	Total Xylenes	MTBE	Naph-thalene	1-methyl naphthalene	2-methyl naphthalene	TRPH
GCTLs		1	40	30	20	20	14	28	28	5000
NADCs		100	400	300	200	200	140	280	280	50000
MW-2	4/10/2012	0.47 I	0.69 I	0.34 U	1.1 U	0.27 U	0.60 U	0.62 U	0.60 U	64 U
	7/25/2013	0.51 I	0.35 U	2.6	1.2 I	0.27 U	1.4 I	0.67 I	0.60 U	64 U
MW-3	4/10/2012	0.34 U	0.74 I	0.34 U	1.1 U	0.27 U	0.60 U	0.62 U	0.60 U	NA
MW-5	4/10/2012	**14**	1.0	**120**	***450***	0.27 U	**37**	24	**29**	NA
	7/25/2013	0.52 I	0.45 I	26	***39***	0.27 U	**30**	13	10	1900
	3/31/2014	0.10 U	0.50 U	2.5	1.5	0.50 U	NA	NA	NA	NA
	6/12/2014	**1.5**	0.50 U	**60.3**	8.5	0.50 U	**18.2**	17.6	18.3	**8400**
	9/18/2014	1.0	0.56 I	**59.2**	8.4	0.50 U	**44.0**	**28.3**	**32.6**	NA
MW-5R	12/2/2015	1.2	0.60 U	**150**	15	0.59 U	**120**	**77**	**92**	**21000**
MW-6	4/10/2012	0.34 U	0.76 I	0.34 U	1.1 U	0.27 U	0.60 U	0.62 U	0.60 U	NA
	3/31/2014	0.10 U	0.50 U	0.50 U	0.50 U	0.50 U	NA	NA	NA	NA
MW-7	4/10/2012	1.3	0.63 I	**38**	**94**	0.27 U	**21**	18	19	NA
	7/25/2013	0.34 U	0.35 U	0.34 U	1.1 U	0.27 U	0.60 U	0.62 U	0.60 U	64 U
	3/31/2014	0.10 U	0.50 U	0.50 U	0.50 U	0.50 U	NA	NA	NA	NA
	9/3/2015	0.16 U	0.17 U	15	0.56 U	0.10 U	13	4.7	3.8	NA
	12/2/2015	0.62 U	0.60 U	5.3	1.8 U	0.59 U	3.2	1.6 I	1.4 I	NA
MW-8	4/10/2012	**11**	1.6	**59**	**97**	0.27 U	NA	NA	NA	NA
	7/25/2013	**5.6**	0.35 U	**40**	6.1	0.27 U	12	7.5	6.1	910
	3/31/2014	**1.9**	0.50 U	19.6	**24.5**	0.50 U	NA	NA	NA	NA
	9/3/2015	0.16 U	0.17 U	0.17 U	0.56 U	0.10 U	0.64 U	0.77 U	0.62 U	NA

TABLE 5 - GROUNDWATER QUALITY SUMMARY

FACILITY NAME: **Baptist Hospital**
1000 West Moreno Streeet
Pensacola, Escambia County

Analytical Results=ug/L (ppb)
NA = Not analyzed

FAC ID#: **178626031**

Sample		Laboratory Analysis								
ID No.	Date Collected	Benzene	Toluene	Ethyl-benzene	Total Xylenes	MTBE	Naph-thalene	1-methyl naphthalene	2-methyl naphthalene	TRPH
GCTLs		1	40	30	20	20	14	28	28	5000
NADCs		100	400	300	200	200	140	280	280	50000
MW-10	7/25/2013	0.34 U	0.35 U	0.34 U	1.1 U	0.27 U	0.60 U	0.62 U	0.60 U	64 U
MW-11	4/10/2012	0.34 U	1.2	1.3	3.3	0.27 U	0.60 U	0.62 U	0.60 U	64 U
RW-1	5/6/2010	**30**	23	**67**	***480***	0.20 U	NA	NA	NA	NA
	6/18/2010	**27**	20	**59**	***400***	0.20 U	NA	NA	NA	NA
	8/16/2010	**30**	3.3	**75**	***240***	0.20 U	14	11	12	2,900
	12/2/2010	**5**	2.4	**51**	**200**	0.20 U	NA	NA	NA	NA
	1/11/2011	**3.7**	3.2	**35**	**170**	0.22 U	**16**	9.8	12	2,900
	2/18/2011	0.99	2.8	22	**140**	0.20 U	3.6	2.2	2.6	3,300
	6/28/2011	7.1	1.5	43	**130**	0.20 U	**17**	9.9	9.0	3,500
	7/25/2011	**2.1**	1.0	27	**100**	0.88 U	8.8	8.1	6.2	2,600
	10/25/2011	**2.9**	0.95 I	**31**	**83**	0.27 U	9.6	7.2	8.5	1,800
	4/10/2012	0.34 U	0.46 I	0.34 U	1.1 U	0.27 U	0.60 U	0.62 U	0.60 U	73 I
RW-2	5/6/2010	**20**	**43**	22	***380***	0.20 U	NA	NA	NA	NA
	6/18/2010	0.88 U	1.1	1.5	**36**	0.20 U	NA	NA	NA	NA
	8/16/2010	1.4	1.2	1.8	**23**	0.20 U	3.2	3.8	4.9	1400
	12/2/2010	0.99	0.82	5.3	**44**	0.20 U	NA	NA	NA	NA
	2/18/2011	**18**	3.4	**65**	***440***	0.20 U	**24**	21	27	**7,500**
	6/28/2011	0.88 U	0.62 I	0.99 I	7.4	0.20 U	1.8 I	0.75 U	0.60 I	800
	7/25/2011	**4**	0.90 U	13	**72**	0.88 U	9.8	12	15	**6,200**
	10/25/2011	0.34 U	0.35 U	0.34 U	1.1 U	0.27 U	0.60 U	6.2	7.4	**5,100**
	11/8/2011	0.34 U	0.35 U	0.34 U	1.1 U	0.27 U	0.60 U	0.62 U	0.60 U	64 U
	4/10/2012	0.34 U	0.37 I	3.6	5.9	0.27 U	0.60 U	0.62 U	0.60 U	64 U

TABLE 5 - GROUNDWATER QUALITY SUMMARY

FACILITY NAME: **Baptist Hospital**
1000 West Moreno Streeet
Pensacola, Escambia County

Analytical Results=ug/L (ppb)
NA = Not analyzed

FAC ID#: **178626031**

Sample		Laboratory Analysis								
ID No.	Date Collected	Benzene	Toluene	Ethyl-benzene	Total Xylenes	MTBE	Naph-thalene	1-methyl naphthalene	2-methyl naphthalene	TRPH
GCTLs		1	40	30	20	20	14	28	28	5000
NADCs		100	400	300	200	200	140	280	280	50000
DW-1	10/30/2009	0.40 U	1.0 U	1 U.0	1 U.0	1.0 U	0.46 U	<0.93	0.19 U	16 U
DW-1R	12/8/2009	0.20 U	0.50 U	0.50 U	1.0 U	0.50 U	0.47 U	0.93 U	0.19 U	19 U
	6/28/2011	0.88 U	0.44 U	0.43 U	1.3 U	0.2 U	2.30	0.75 U	0.64 I	100 U
	4/11/2012	0.34 U	0.35 U	0.34 U	1.1 U	0.27 U	0.60 U	0.62 U	0.60 U	64 U
DW-2	11/4/2009	0.40 U	1.0 U	1.0 U	1.2 **I**	1.0 U	1.0 U	NA	NA	NA
DW-2R	12/8/2009	0.20 U	0.50 U	0.50 U	1 U	0.50 U	1 U	0.93 U	0.19 U	25 U
	6/28/2011	0.88 U	0.51 I	1.1	3.4	0.20 U	0.47 U	0.82 U	0.50 U	100 U
	4/11/2012	0.34 U	0.35 U	0.34 U	1.1 U	0.27 U	0.60 U	0.62 U	0.60 U	64 U
	8/7/2015	0.16 U	0.17 U	0.17 U	0.56 U	0.10 U	0.64 U	0.77 U	0.62 U	NA
DW-3	10/30/2009	0.40 U	1.0 U	1.0 U	1.5 **I**	1.0 U	0.46 U	0.93 U	0.19 U	150
	11/4/2009	0.40 U	1.0 U	1.0 U	1.0 U	1.0 U	1.0 U	NA	NA	NA
DW-3R	12/8/2009	0.20 U	0.50 U	0.50 U	1 U	0.50 U	0.47 U	0.93 U	0.19 U	15 U
	6/26/2012	0.34 U	1.3	0.58 I	2.2 I	0.27 U	0.60 U	1.3 I	1.2 I	94 I
	3/31/2014	0.10 U	0.50 U	0.50 U	0.50 U	0.50 U	NA	NA	NA	NA
	6/12/2014	0.10 U	0.50 U	0.50 U	0.50 U	0.50 U	1.0 U	1.0 U	1.0 U	59 U
	9/18/2014	0.10 U	0.50 U	0.50 U	0.50 U	0.50 U	1.0 U	1.0 U	1.0 U	65 U
	8/7/2015	0.16 U	0.17 U	0.17 U	0.56 U	0.10 U	0.64 U	0.77 U	0.62 U	NA
DW-4	11/4/2009	**2.2**	7.8	8.6	**130**	1.8 I	1.5 I	NA	NA	NA

TABLE 5 - GROUNDWATER QUALITY SUMMARY

FACILITY NAME: **Baptist Hospital**
1000 West Moreno Streeet
Pensacola, Escambia County

Analytical Results=ug/L (ppb)
NA = Not analyzed

FAC ID#: **178626031**

Sample		Laboratory Analysis								
ID No.	Date Collected	Benzene	Toluene	Ethyl-benzene	Total Xylenes	MTBE	Naph-thalene	1-methyl naphthalene	2-methyl naphthalene	TRPH
GCTLs		1	40	30	20	20	14	28	28	5000
NADCs		100	400	300	200	200	140	280	280	50000
DW-4R	12/8/2009	0.20 U	0.50 U	0.50 U	9.4 I	0.50 U	1.0 U	0.93 U	0.19 U	18 U
	6/28/2011	0.88 U	0.44 U	0.43 U	2.1	0.20 U	0.43 U	0.75 U	0.45 U	100 U
	4/11/2012	0.34 U	0.35 U	0.34 U	1.1 U	0.27 U	0.60 U	0.62 U	0.60 U	64 U
	7/25/2013	0.34 U	0.35 U	0.34 U	1.1 U	0.27 U	0.60 U	0.62 U	0.60 U	64 U
	3/31/2014	0.10 U	0.50 U	0.50 U	0.50 U	0.50 U	NA	NA	NA	NA
	6/12/2014	0.10 U	0.50 U	0.50 U	0.50 U	0.50 U	1.0 U	1.0 U	1.0 U	58 U
	9/18/2014	0.10 U	0.50 U	0.50 U	0.50 U	0.50 U	1.0 U	1.0 U	1.0 U	58 U
DW-5	4/11/2012	0.34 U	0.35 U	0.34 U	1.1 U	0.27 U	0.60 U	0.62 U	0.60 U	64 U
	3/31/2014	0.10 U	0.50 U	0.50 U	0.50 U	0.50 U	NA	NA	NA	NA
	6/12/2014	0.10 U	0.50 U	0.50 U	0.50 U	0.50 U	1.0 U	1.0 U	1.0 U	58 U
	9/18/2014	0.10 U	0.50 U	0.50 U	0.50 U	0.50 U	1.0 U	1.0 U	1.0 U	61 U
	8/7/2015	0.16 U	0.17 U	0.17 U	0.56 U	0.10 U	0.64 U	0.77 U	0.62 U	NA

Exceedences are **BOLD**
U = the compound was analyzed for but not detected.
I = The reported value is between the laboratory method detection limit and the laboratory practical quantitation limit.

APPENDIX A

Field Notes, Soil Boring and Equipment Calibrations Logs

PRIVATE PROJECT

178626031 1 OF 2

BERNIE WEIMER
CHRIS EAST

3/22/17 BAPTIST HOSPITAL SOIL BORING (52)

0700 DEPARTED FOR SITE, COMPANY VAN Y31 RBM.

0730 ONSITE, CLEAR 65°F. SETUP FOR WORK CALIBRATED OVA/FID, MARKED SOIL BORING LOCATIONS. SCOPE OF WORK: (3) SOIL BORINGS TO 20'; SB-01-2017 @ MW5R, SB-02-2017 @ MW12, SB-03-2017 @ RW-1. COLLECT SOIL SAMPLE FROM HIGH VADOSE AT EACH LOCATION. AWAITING CREW, NOTIFIED SITE OF WORK

0800 CREW ON SITE BRIEFED SOW AND SAFETY. COMMENCED WORK. (DATA RECORDED ON SEPARATE BORING LOGS.) (BERNIE OFFSITE)

0900 STOPPED SB-03-2017 (RW1-LOCATION) @ 7' DUE TO SATURATED GRAVELY SOILS ENCOUNTERED AT ≈ 5'-6'. NOTIFIED P.M. (DTW @ MW13R IS DRY @ 15.2')

0915 DIRECTED BY P.M./S.M TO SAMPLE HIGH VADOSE (4') FROM SB-03-2017 (RW1). WORK @ SB-01-2017 CONTINUES.

0930 FDEP/ESCEHD SITEMANAGER JAKE GAUMAN ONSITE.

1000 MULTIPLE REFUSALS OF SB-01-2017 (MW5R) DUE TO TANK PIT GRAVEL/FIBERGLASS DEBRIS. FOUND PETRO ODOR (STAINED AREA FROM 4.5'-5.5'. THEN CLEAR TO 6'. DIRECTED BY FDEP S.M. TO SAMPLE @ STAINED AREA AND DISCONTINUE STEPOUTS. CREW TAKES BREAK. FDEP S.M. OFFSITE.

1015 SAMPLED SB-03-2017 @ 4' FOR LABS BTEX+MTBE, PAHS, TRPHS, AND SPLP HOLD.

1035 SAMPLED SB-01-2017 @ 5' FOR LABS BTEX+MTBE, PAHS, TRPHS AND SPLP HOLD.

3/22/17 [signature]

PRIVATE PROJECT
17 86 2603, 2 of 2 CHRIS EAST

3/22/17 (53) BAPTIST HOSPITAL SOIL BORINGS

1115 FIRST REFUSAL OF SB-02-2017 (MW12) @ 9' (BURIED BRICK BEARS / ROCKS), OFFSET AND CONTINUED WORK.

1135 SECOND REFUSAL AT SAME INTERVAL. CREW SENT TO LUNCH PRIOR TO 3RD ATTEMPT. TOOK LUNCH ONSITE.

1245 CONDUCTED MIDDAY CALIBRATION. CONTINUED WORK

1300 DTW @ DW-3(R) 33.21' MW SR - DRY @ 8'

1400 NOTIFIED FROM S.M / P.M. OF STATUS. SB-02-2017 (MW-12) COMPLETED TO 20' CLEAN AND DRY NO ODORS / NO STAINING. CREW BACKFILLING HOLES CLEANING SITE.

1415 CREW OFF SITE. WORK COMPLETE. SAMPLED BORINGS SB-02-2017 (MW12) @ 20' FOR BTEX + MTBE, PAHS, TRPH AND SPLP HOLD. AS PER FROM S.M.

1425 CONDUCTED METER POST CAL CHECK. LOADING UP, DECONNED EQUIPMENT, COC'S SHIPPING DOCUMENTS PREPARED.

1455 OFFSITE, SITE CLEAN, WORK COMPLETE.

1600 HOME FOR DAY.

EAST 3/22/17
WEST

AGREEMENT AND ACKNOWLEDGEMENT SHEET

EPT personnel have the authority to stop field activities at this site if any activity is not performed in accordance with the requirements of this HASP. All EPT project personnel, subcontractor personnel, and visitors are required to sign the Agreement and Acknowledgement Sheet **prior** to conducting field activities at this site.

ENVIRO-PRO-TECH, INC. AGREEMENT AND ACKNOWLEDGEMENT STATEMENT	
1. I have reviewed and fully understand Part A of this HASP and my responsibilities. 2. I am aware that additional, standardized health and safety information is available for me in Part B of this HASP. 3. I agree to abide by the provisions of the HASP.	
Name CHRIS EAST Company EPT, INC.	Signature Date 3/22/17
Name Bernie Weiner Company EPT, Inc	Signature Date 3/22/17
Name Tywan Thompson Company Singley	Signature Date 3-22-17
Name James Ennis Company Singley	Signature Date 3-22-17
Name Ethan Richardson Company Singley	Signature Date 3-22-17
Name Sean Short Company Singley	Signature Date 3-22-17
Name Jake Gallman Company FDOH	Signature Date 3/22/2017
Name NIK HICKS Company ECHD	Signature Date 3/22/17
Name Company	Signature Date
Name Company	Signature Date
Name Company	Signature Date

Form FD 9000-8: FIELD INSTRUMENT CALIBRATION RECORDS

INSTRUMENT (MAKE/MODEL#) MICROFID 1/S EXTA **INSTRUMENT #** CZRG320

PARAMETER: *[check only one]*

☐ TEMPERATURE ☐ CONDUCTIVITY ☐ SALINITY ☐ pH ☐ ORP
☐ TURBIDITY ☐ RESIDUAL CI ☐ DO ☒ OTHER OVA-FID

STANDARDS: *[Specify the type(s) of standards used for calibration, the origin of the standards, the standard values, and the date the standards were prepared or purchased]*

Standard A AIRGAS 491 ppm CH_4+AIR
Standard B AIRGAS 1% (10000 ppm) CH_4+AIR (3/17)
Standard C AIRGAS 486 ppm CH_4+AIR (3/17)

DATE (mm/day)	TIME (hr:min)	STD TYPE (G)	STD VALUE	INSTRUMENT RESPONSE	% DEV	CALIBRATOR (YES/NO)	TYPE UNIT COND	SAMPLER INITIALS	SITE NAME	Post Check
12/14/16	0800	A	491	491	Ø	YES	INIT	[illegible]	[illegible]	485
1/22/17	1330	A	491	491	Ø	YES	INIT	[illegible]	[illegible]	485
2/16/17	0700	A	491	491	Ø	YES	INIT	[illegible]	[illegible]	485
3/20/17	1000	C	486	486	Ø	YES	INIT	[illegible]	[illegible]	—
3/22/17	0730	C	486	486	Ø	YES	INIT	[illegible]	BAPTIST	—
3/22/17	1245	C	486	486	Ø	YES	CONT	[illegible]	1	498

BORING LOG

Boring/Well Number:	Permit Number:	FDEP Facility Identification Number:
SB-01-2017 (MW5A)		17/8626031

Site Name:	Borehole Start Date: 3/22/17 End Date:	Borehole Start Time: 0815 ☒ AM ☐ PM End Time: 1000 ☒ AM ☐ PM
Baptist Hospital Energy Center		

Environmental Contractor:	Geologist's Name:	Environmental Technician's Name:
Enviro Pro Tech, Inc.		Chris East

Drilling Company:	Pavement Thickness (inches):	Borehole Diameter (inches):	Borehole Depth (feet):
Singley	N/A	4	6

Drilling Method(s):	Apparent Borehole DTW (in feet from soil moisture content):	Measured Well DTW (in feet after water recharges in well):	OVA (list model and check type):
DPT HA	6'	N/A	☒ FID ☐

Disposition of Drill Cuttings [check method(s)]: ☒ Drum ☐ Spread ☒ Backfill ☐ Stockpile ☐ Other

(describe if other or multiple items are checked):

Borehole Completion (check one): ☐ Well ☐ Grout ☐ Bentonite ☒ Backfill ☐ Other (describe)

Sample Type	Sample Depth Interval (feet)	Sample Recovery (inches)	SPT Blows (per six inches)	Unfiltered OVA	Filtered OVA	Net OVA	Depth (feet)	Sample Description (include grain size based on USCS, odors, staining, and other remarks)	USCS Symbol	Moisture Content	Lab Soil and Groundwater Samples (list sample number and depth or temporary screen interval)
HA	1	95%	–	<1	–	<1	1	BROWN F/MG NO ODOR	SM	D	
HA	2	95%	–	<1	–	<1	2	" " "	SM	D	
HA	3	–	–	<1	–	<1	3	BUFF/TAN F/MG NO ODOR	SW	D	
HA	4	–	–	<1	–	<1	4	" " "	SW	D	SAMPLED @ 5' BLS
HA	5	–	–	74	<1	74	5	DK GRAY STAINED F/MG OLD PETRO ODOR	SW	M	
HA	6	–	–	8	<	8	6	DK BROWN F/MG OLD PETRO ODOR	SW	M	
HA	7	–	–				7				
HA	8	–	–				8	HEAVY DEBRIS / GRAVEL - MULTIPLE REFUSALS @ 5-6'			
HA	9	–	–				9	DIRECTED TO SAMPLE LOCATION			
HA	10	–	–				10	BY FDEP S.M.			
HA	11	–	–				11				
HA	12	–	–				12				

Sample Type Codes: **PH** = Post Hole; **HA** = Hand Auger; **SS** = Split Spoon; **ST** = Shelby Tube; **DP** = Direct Push; **SC** = Sonic Core; **DC** = Drill Cuttings

BORING LOG

Boring/Well Number: SB-02-2017 (MW12)	Permit Number:	FDEP Facility Identification Number: 17/8626031
Site Name: Baptist Hospital Energy Center	Borehole Start Date: 3/22/17 End Date:	Borehole Start Time: 1045 ☒ AM ☐ PM End Time: 1400 ☐ AM ☒ PM
Environmental Contractor: Enviro Pro Tech, Inc.	Geologist's Name:	Environmental Technician's Name: Chris East

Drilling Company:	Pavement Thickness (inches):	Borehole Diameter (inches):	Borehole Depth (feet):
Singley	N/A	4	20

Drilling Method(s): DPT HA	Apparent Borehole DTW (in feet from soil moisture content): DRY	Measured Well DTW (in feet after water recharges in well): DRY	OVA (list model and check type): ☑ FID ☐

Disposition of Drill Cuttings [check method(s)]: ☒ Drum ☐ Spread ☒ Backfill ☐ Stockpile ☐ Other

(describe if other or multiple items are checked):

Borehole Completion (check one): ☐ Well ☐ Grout ☐ Bentonite ☒ Backfill ☐ Other (describe)

Sample Type	Sample Depth Interval (feet)	Sample Recovery (inches)	SPT Blows (per six inches)	Unfiltered OVA	Filtered OVA	Net OVA	Depth (feet)	Sample Description (include grain size based on USCS, odors, staining, and other remarks)	USCS Symbol	Moisture Content	Lab Soil and Groundwater Samples (list sample number and depth or temporary screen interval)
HA	1	95%	-	<1	-	<1	1	TAN BROWN F/MC NO ODOR	SM	D	
HA	2	"	"	<1	-	<1	2	" " "	SM	D	
HA	3	"	"	<1	-	<1	3	" " "	SM	D	
HA	4	"	"	<1	-	<1	4	TAN F/MC NO ODOR	SM	D	
HA	5	"	"	<1	-	<1	5	" " "	SM	D	
HA	6	"	"	<1	-	<1	6	" " "	SM	D	
HA	7	"	"	<1	-	<1	7	BUFF/TAN F/MC NO ODOR	SM	M	
HA	8	"	"	<1	-	<1	8	BUFF/LT GRAY F/C NO ODOR	SC	M	
HA	9	"	"	<1	-	<1	9	RED/BROWN F/C NO ODOR	SC	D	
HA	10	"	"	<1	-	<1	10	" " "	SC	D	
HA	11	~	-	-	-	-	11	~ - -	-	-	
HA	12	-	-	<1	-	<1	12	BUFF/RED F/C NO ODOR	SC	D	

Sample Type Codes: PH = Post Hole; HA = Hand Auger; SS = Split Spoon; ST = Shelby Tube; DP = Direct Push; SC = Sonic Core; DC = Drill Cuttings

BORING LOG

Boring/Well Number:	FDEP Facility Identification Number:	Site Name:	Borehole Start Date: / End Date:
SB-02-2017 (MW12)	17/8626031	Baptist Hospital Energy Ctr.	3/22/17

Sample Type	Sample Depth Interval (feet)	Sample Recovery (inches)	SPT Blows (per six inches)	Unfiltered OVA	Filtered OVA	Net OVA	Depth (feet)	Sample Description (include grain size based on USCS, odors, staining, and other remarks)	USCS Symbol	Moisture Content	Lab Soil and Groundwater Samples (list sample number and depth or temporary screen interval)
-	-	-	-	-	-	-	13	-	-	-	
HA	14	95%	-	<1	-	<1	14	BUFF/TAN FG NO ODOR	SP	D	
-	-	-	-	-	-	-	15	-	-	-	
HA	16	95%	-	<1	-	<1	16	BUFF/GRAY FG NO ODOR	SW	D	
-	-	-	-	-	-	-	17	-	-	-	
HA	18	95%	-	<1	-	<1	18	PEACH/BUFF FG NO ODOR	SW	D	SAMPLE @ 20'
-	-	-	-	-	-	-	19	-	-	-	
HA	20	95%	-	<1	-	<1	20	WHITE FG NO ODOR	SW	D	

Sample Type Codes: **PH** = Post Hole; **HA** = Hand Auger; **SS** = Split Spoon; **ST** = Shelby Tube; **DP** = Direct Push; **SC** = Sonic Core; **DC** = Drill Cuttings

Moisture Content Codes: **D** = Dry; **M** = Moist; **W** = Wet; **S** = Saturated

BORING LOG

Boring/Well Number: SB-03-2017 (RW-1)	Permit Number:		FDEP Facility Identification Number: 17/8626031
Site Name: Baptist Hospital Energy Center	Borehole Start Date: 3/22/17 End Date:	Borehole Start Time: 0815 AM End Time: 0900 AM	PM PM
Environmental Contractor: Enviro Pro Tech, Inc.	Geologist's Name:		Environmental Technician's Name: Chris East
Drilling Company: Singley	Pavement Thickness (inches): N/A	Borehole Diameter (inches): 4	Borehole Depth (feet): 7 ~~8~~
Drilling Method(s): ~~DPT~~ HA.	Apparent Borehole DTW (in feet from soil moisture content): 5'	Measured Well DTW (in feet after water recharges in well): N/A	OVA (list model and check type): FID

Disposition of Drill Cuttings [check method(s)]: Drum Spread Backfill Stockpile Other

(describe if other or multiple items are checked):

Borehole Completion (check one): Well Grout Bentonite Backfill Other (describe)

Sample Type	Sample Depth Interval (feet)	Sample Recovery (inches)	SPT Blows (per six inches)	Unfiltered OVA	Filtered OVA	Net OVA	Depth (feet)	Sample Description (include grain size based on USCS, odors, staining, and other remarks)	USCS Symbol	Moisture Content	Lab Soil and Groundwater Samples (list sample number and depth or temporary screen interval)
HA	1	95%	-	<1	-	<1	1	BROWN F/MG NOODOR	SM	D	
HA	2	-	-	<1	-	<1	2	" " "	SM	D	
HA	3	-	-	<1	-	<1	3	" " "	SM	D	
HA	4	-	-	<1	-	<1	4	" " "	SM	D	SAMPLED @ 4' BLS
HA	5	-	-	<1	-	<1	5	BROWN/GRAY M/CG NOODOR GRAVELLY	SW	W	
HA	6	-	-	7	-	7	6	GRAY/BROWN M/CG NOODOR	GM	S	
HA	7	-	-	7	-	7	7	SAT. GRAVEL/FINE MIX " "	GM	S'	
HA	8	-	-				8				
HA	9	-	-				9	BORING TERMINATED @ 7' DUE TO SATURATION @ 5'			
HA	10	-	-				10				
HA	11	-	-				11				
HA	12	-	-				12				

Sample Type Codes: **PH** = Post Hole; **HA** = Hand Auger; **SS** = Split Spoon; **ST** = Shelby Tube; **DP** = Direct Push; **SC** = Sonic Core; **DC** = Drill Cuttings

APPENDIX B

Analytical Laboratory Reports and Sample C-O-Cs

ANALYTICAL REPORT

March 30, 2017

Enviro-Pro-Tech, Inc

Sample Delivery Group:	L897725
Samples Received:	03/23/2017
Project Number:	
Description:	Baptist Hospital
Site:	17/8626031
Report To:	Christopher K. East / Bernie Weimer 99 S.Alcaniz St. suite A Pensacola, FL 32502

Entire Report Reviewed By:

John Hawkins
Technical Service Representative

Results relate only to the items tested or calibrated and are reported as rounded values. This test report shall not be reproduced, except in full, without written approval of the laboratory. Where applicable, sampling conducted by ESC is performed per guidance provided in laboratory standard operating procedures: 060302, 060303, and 060304.

12065 Lebanon Rd Mount Juliet, TN 37122 615-758-5858 800-767-5859 www.esclabsciences.com

[1]Cp: Cover Page 1

[2]Tc: Table of Contents 2

[3]Ss: Sample Summary 3

[4]Cn: Case Narrative 4

[5]Sr: Sample Results 5

SB-01-2017 5' L897725-01 5

SB-02-2017 20' L897725-02 6

SB-03-2017 4' L897725-03 7

[6]Qc: Quality Control Summary 8

Total Solids by Method 2540 G-2011 8

Volatile Organic Compounds (GC/MS) by Method 8260B 9

Semi-Volatile Organic Compounds (GC) by Method FLPRO 10

Semi Volatile Organic Compounds (GC/MS) by Method 8270C-SIM 11

[7]Gl: Glossary of Terms 13

[8]Al: Accreditations & Locations 14

[9]Sc: Chain of Custody 15

SB-01-2017 5' L897725-01 Solid

Collected by: Christopher East
Collected date/time: 03/22/17 10:35
Received date/time: 03/23/17 09:00

Method	Batch	Dilution	Preparation date/time	Analysis date/time	Analyst
Total Solids by Method 2540 G-2011	WG964765	1	03/28/17 10:49	03/28/17 11:01	MLW
Volatile Organic Compounds (GC/MS) by Method 8260B	WG964370	76	03/22/17 10:35	03/26/17 18:19	JHH
Semi-Volatile Organic Compounds (GC) by Method FLPRO	WG963723	5	03/24/17 07:47	03/25/17 08:50	DMG
Semi Volatile Organic Compounds (GC/MS) by Method 8270C-SIM	WG964396	1	03/28/17 08:29	03/29/17 08:31	CLG

SB-02-2017 20' L897725-02 Solid

Collected by: Christopher East
Collected date/time: 03/22/17 14:15
Received date/time: 03/23/17 09:00

Method	Batch	Dilution	Preparation date/time	Analysis date/time	Analyst
Total Solids by Method 2540 G-2011	WG964765	1	03/28/17 10:49	03/28/17 11:01	MLW
Volatile Organic Compounds (GC/MS) by Method 8260B	WG964370	1	03/22/17 14:15	03/26/17 17:53	JHH
Semi-Volatile Organic Compounds (GC) by Method FLPRO	WG963723	1	03/24/17 07:47	03/24/17 16:28	DMG
Semi Volatile Organic Compounds (GC/MS) by Method 8270C-SIM	WG964396	1	03/28/17 08:29	03/29/17 08:53	CLG

SB-03-2017 4' L897725-03 Solid

Collected by: Christopher East
Collected date/time: 03/22/17 10:15
Received date/time: 03/23/17 09:00

Method	Batch	Dilution	Preparation date/time	Analysis date/time	Analyst
Total Solids by Method 2540 G-2011	WG964765	1	03/28/17 10:49	03/28/17 11:01	MLW
Volatile Organic Compounds (GC/MS) by Method 8260B	WG964370	1	03/22/17 10:15	03/26/17 18:06	JHH
Semi-Volatile Organic Compounds (GC) by Method FLPRO	WG963723	10	03/24/17 07:47	03/25/17 11:14	DMG
Semi Volatile Organic Compounds (GC/MS) by Method 8270C-SIM	WG964396	5	03/28/17 08:29	03/29/17 11:26	CLG

All sample aliquots were received at the correct temperature, in the proper containers, with the appropriate preservatives, and within method specified holding times. All MDL (LOD) and RDL (LOQ) values reported for environmental samples have been corrected for the dilution factor used in the analysis. All Method and Batch Quality Control are within established criteria except where addressed in this case narrative, a non-conformance form or properly qualified within the sample results. By my digital signature below, I affirm to the best of my knowledge, all problems/anomalies observed by the laboratory as having the potential to affect the quality of the data have been identified by the laboratory, and no information or data have been knowingly withheld that would affect the quality of the data.

John Hawkins
Technical Service Representative

Additional Information

Analyte	Result	Units
Sampling Method	E	

Total Solids by Method 2540 G-2011

Analyte	Result	Qualifier	Dilution	Analysis	Batch
	%			date / time	
Total Solids	86.6		1	03/28/2017 11:01	WG964765

Volatile Organic Compounds (GC/MS) by Method 8260B

Analyte	Result (dry)	Qualifier	MDL (dry)	RDL (dry)	Dilution	Analysis	Batch
	mg/kg		mg/kg	mg/kg		date / time	
Benzene	0.0237	U	0.0237	0.0877	76	03/26/2017 18:19	WG964370
Toluene	0.0381	U	0.0381	0.439	76	03/26/2017 18:19	WG964370
Ethylbenzene	0.0294	I	0.0261	0.0877	76	03/26/2017 18:19	WG964370
Total Xylenes	0.0612	U	0.0612	0.263	76	03/26/2017 18:19	WG964370
Methyl tert-butyl ether	0.0186	U	0.0186	0.0877	76	03/26/2017 18:19	WG964370
(S) Toluene-d8	*106*			*80.0-120*		*03/26/2017 18:19*	WG964370
(S) Dibromofluoromethane	*109*			*74.0-131*		*03/26/2017 18:19*	WG964370
(S) 4-Bromofluorobenzene	*129*			*64.0-132*		*03/26/2017 18:19*	WG964370

Sample Narrative:

8260B L897725-01 WG964370: Non-target compounds too high to run at a lower dilution.

Semi-Volatile Organic Compounds (GC) by Method FLPRO

Analyte	Result (dry)	Qualifier	MDL (dry)	RDL (dry)	Dilution	Analysis	Batch
	mg/kg		mg/kg	mg/kg		date / time	
Petroleum Range Organics	939		15.5	57.7	5	03/25/2017 08:50	WG963723
(S) o-Terphenyl	*102*			*60.0-112*		*03/25/2017 08:50*	WG963723
(S) C35	*92.0*			*61.0-136*		*03/25/2017 08:50*	WG963723

Semi Volatile Organic Compounds (GC/MS) by Method 8270C-SIM

Analyte	Result (dry)	Qualifier	MDL (dry)	RDL (dry)	Dilution	Analysis	Batch
	mg/kg		mg/kg	mg/kg		date / time	
Anthracene	0.265		0.000693	0.00693	1	03/29/2017 08:31	WG964396
Acenaphthene	0.190		0.000693	0.00693	1	03/29/2017 08:31	WG964396
Acenaphthylene	0.0422		0.000693	0.00693	1	03/29/2017 08:31	WG964396
Benzo(a)anthracene	0.0143		0.000693	0.00693	1	03/29/2017 08:31	WG964396
Benzo(a)pyrene	0.00893		0.000693	0.00693	1	03/29/2017 08:31	WG964396
Benzo(b)fluoranthene	0.0130		0.000693	0.00693	1	03/29/2017 08:31	WG964396
Benzo(g,h,i)perylene	0.00713		0.000693	0.00693	1	03/29/2017 08:31	WG964396
Benzo(k)fluoranthene	0.00450	I	0.000693	0.00693	1	03/29/2017 08:31	WG964396
Chrysene	0.0253		0.000693	0.00693	1	03/29/2017 08:31	WG964396
Dibenz(a,h)anthracene	0.00199	I	0.000693	0.00693	1	03/29/2017 08:31	WG964396
Fluoranthene	0.0371		0.000693	0.00693	1	03/29/2017 08:31	WG964396
Fluorene	0.240		0.000693	0.00693	1	03/29/2017 08:31	WG964396
Indeno(1,2,3-cd)pyrene	0.00613	I	0.000693	0.00693	1	03/29/2017 08:31	WG964396
Naphthalene	0.117		0.00231	0.0231	1	03/29/2017 08:31	WG964396
Phenanthrene	0.658		0.000693	0.00693	1	03/29/2017 08:31	WG964396
Pyrene	0.148		0.000693	0.00693	1	03/29/2017 08:31	WG964396
1-Methylnaphthalene	0.578		0.00231	0.0231	1	03/29/2017 08:31	WG964396
2-Methylnaphthalene	0.663		0.00231	0.0231	1	03/29/2017 08:31	WG964396
(S) p-Terphenyl-d14	*101*			*23.0-120*		*03/29/2017 08:31*	WG964396
(S) Nitrobenzene-d5	*173*	J		*14.0-149*		*03/29/2017 08:31*	WG964396
(S) 2-Fluorobiphenyl	*91.6*			*34.0-125*		*03/29/2017 08:31*	WG964396

Additional Information

Analyte	Result	Units
Sampling Method	E	

Total Solids by Method 2540 G-2011

Analyte	Result	Qualifier	Dilution	Analysis	Batch
	%			date / time	
Total Solids	94.1		1	03/28/2017 11:01	WG964765

Volatile Organic Compounds (GC/MS) by Method 8260B

Analyte	Result (dry)	Qualifier	MDL (dry)	RDL (dry)	Dilution	Analysis	Batch
	mg/kg		mg/kg	mg/kg		date / time	
Benzene	0.000287	U	0.000287	0.00106	1	03/26/2017 17:53	WG964370
Toluene	0.000461	U	0.000461	0.00531	1	03/26/2017 17:53	WG964370
Ethylbenzene	0.000316	U	0.000316	0.00106	1	03/26/2017 17:53	WG964370
Total Xylenes	0.000742	U	0.000742	0.00319	1	03/26/2017 17:53	WG964370
Methyl tert-butyl ether	0.000225	U	0.000225	0.00106	1	03/26/2017 17:53	WG964370
(S) Toluene-d8	*103*			*80.0-120*		*03/26/2017 17:53*	WG964370
(S) Dibromofluoromethane	*115*			*74.0-131*		*03/26/2017 17:53*	WG964370
(S) 4-Bromofluorobenzene	*101*			*64.0-132*		*03/26/2017 17:53*	WG964370

Semi-Volatile Organic Compounds (GC) by Method FLPRO

Analyte	Result (dry)	Qualifier	MDL (dry)	RDL (dry)	Dilution	Analysis	Batch
	mg/kg		mg/kg	mg/kg		date / time	
Petroleum Range Organics	2.86	U	2.86	10.6	1	03/24/2017 16:28	WG963723
(S) o-Terphenyl	*101*			*60.0-112*		*03/24/2017 16:28*	WG963723
(S) C35	*95.6*			*61.0-136*		*03/24/2017 16:28*	WG963723

Semi Volatile Organic Compounds (GC/MS) by Method 8270C-SIM

Analyte	Result (dry)	Qualifier	MDL (dry)	RDL (dry)	Dilution	Analysis	Batch
	mg/kg		mg/kg	mg/kg		date / time	
Anthracene	0.000638	U	0.000638	0.00638	1	03/29/2017 08:53	WG964396
Acenaphthene	0.000638	U	0.000638	0.00638	1	03/29/2017 08:53	WG964396
Acenaphthylene	0.000638	U	0.000638	0.00638	1	03/29/2017 08:53	WG964396
Benzo(a)anthracene	0.000638	U	0.000638	0.00638	1	03/29/2017 08:53	WG964396
Benzo(a)pyrene	0.000638	U	0.000638	0.00638	1	03/29/2017 08:53	WG964396
Benzo(b)fluoranthene	0.000638	U	0.000638	0.00638	1	03/29/2017 08:53	WG964396
Benzo(g,h,i)perylene	0.000638	U	0.000638	0.00638	1	03/29/2017 08:53	WG964396
Benzo(k)fluoranthene	0.000638	U	0.000638	0.00638	1	03/29/2017 08:53	WG964396
Chrysene	0.000638	U	0.000638	0.00638	1	03/29/2017 08:53	WG964396
Dibenz(a,h)anthracene	0.000638	U	0.000638	0.00638	1	03/29/2017 08:53	WG964396
Fluoranthene	0.000638	U	0.000638	0.00638	1	03/29/2017 08:53	WG964396
Fluorene	0.000638	U	0.000638	0.00638	1	03/29/2017 08:53	WG964396
Indeno(1,2,3-cd)pyrene	0.000638	U	0.000638	0.00638	1	03/29/2017 08:53	WG964396
Naphthalene	0.00213	U	0.00213	0.0213	1	03/29/2017 08:53	WG964396
Phenanthrene	0.000638	U	0.000638	0.00638	1	03/29/2017 08:53	WG964396
Pyrene	0.000638	U	0.000638	0.00638	1	03/29/2017 08:53	WG964396
1-Methylnaphthalene	0.00213	U	0.00213	0.0213	1	03/29/2017 08:53	WG964396
2-Methylnaphthalene	0.00213	U	0.00213	0.0213	1	03/29/2017 08:53	WG964396
(S) p-Terphenyl-d14	*114*			*23.0-120*		*03/29/2017 08:53*	WG964396
(S) Nitrobenzene-d5	*89.2*			*14.0-149*		*03/29/2017 08:53*	WG964396
(S) 2-Fluorobiphenyl	*101*			*34.0-125*		*03/29/2017 08:53*	WG964396

Additional Information

Analyte	Result	Units
Sampling Method	E	

Total Solids by Method 2540 G-2011

Analyte	Result	Qualifier	Dilution	Analysis	Batch
	%			date / time	
Total Solids	91.3		1	03/28/2017 11:01	WG964765

Volatile Organic Compounds (GC/MS) by Method 8260B

Analyte	Result (dry)	Qualifier	MDL (dry)	RDL (dry)	Dilution	Analysis	Batch
	mg/kg		mg/kg	mg/kg		date / time	
Benzene	0.000296	U	0.000296	0.00110	1	03/26/2017 18:06	WG964370
Toluene	0.000476	U	0.000476	0.00548	1	03/26/2017 18:06	WG964370
Ethylbenzene	0.000325	U	0.000325	0.00110	1	03/26/2017 18:06	WG964370
Total Xylenes	0.000765	U	0.000765	0.00329	1	03/26/2017 18:06	WG964370
Methyl tert-butyl ether	0.000232	U	0.000232	0.00110	1	03/26/2017 18:06	WG964370
(S) Toluene-d8	*102*			*80.0-120*		*03/26/2017 18:06*	WG964370
(S) Dibromofluoromethane	*113*			*74.0-131*		*03/26/2017 18:06*	WG964370
(S) 4-Bromofluorobenzene	*99.5*			*64.0-132*		*03/26/2017 18:06*	WG964370

Semi-Volatile Organic Compounds (GC) by Method FLPRO

Analyte	Result (dry)	Qualifier	MDL (dry)	RDL (dry)	Dilution	Analysis	Batch
	mg/kg		mg/kg	mg/kg		date / time	
Petroleum Range Organics	137	V	29.5	110	10	03/25/2017 11:14	WG963723
(S) o-Terphenyl	*99.7*			*60.0-112*		*03/25/2017 11:14*	WG963723
(S) C35	*96.2*			*61.0-136*		*03/25/2017 11:14*	WG963723

Semi Volatile Organic Compounds (GC/MS) by Method 8270C-SIM

Analyte	Result (dry)	Qualifier	MDL (dry)	RDL (dry)	Dilution	Analysis	Batch
	mg/kg		mg/kg	mg/kg		date / time	
Anthracene	0.0214	I	0.00329	0.0329	5	03/29/2017 11:26	WG964396
Acenaphthene	0.00920	I	0.00329	0.0329	5	03/29/2017 11:26	WG964396
Acenaphthylene	0.00329	U	0.00329	0.0329	5	03/29/2017 11:26	WG964396
Benzo(a)anthracene	0.0757		0.00329	0.0329	5	03/29/2017 11:26	WG964396
Benzo(a)pyrene	0.0657		0.00329	0.0329	5	03/29/2017 11:26	WG964396
Benzo(b)fluoranthene	0.113		0.00329	0.0329	5	03/29/2017 11:26	WG964396
Benzo(g,h,i)perylene	0.0634		0.00329	0.0329	5	03/29/2017 11:26	WG964396
Benzo(k)fluoranthene	0.0306	I	0.00329	0.0329	5	03/29/2017 11:26	WG964396
Chrysene	0.0887		0.00329	0.0329	5	03/29/2017 11:26	WG964396
Dibenz(a,h)anthracene	0.0169	I	0.00329	0.0329	5	03/29/2017 11:26	WG964396
Fluoranthene	0.155		0.00329	0.0329	5	03/29/2017 11:26	WG964396
Fluorene	0.00650	I	0.00329	0.0329	5	03/29/2017 11:26	WG964396
Indeno(1,2,3-cd)pyrene	0.0533		0.00329	0.0329	5	03/29/2017 11:26	WG964396
Naphthalene	0.0110	U	0.0110	0.110	5	03/29/2017 11:26	WG964396
Phenanthrene	0.0720		0.00329	0.0329	5	03/29/2017 11:26	WG964396
Pyrene	0.131		0.00329	0.0329	5	03/29/2017 11:26	WG964396
1-Methylnaphthalene	0.0110	U	0.0110	0.110	5	03/29/2017 11:26	WG964396
2-Methylnaphthalene	0.0110	U	0.0110	0.110	5	03/29/2017 11:26	WG964396
(S) p-Terphenyl-d14	*91.6*			*23.0-120*		*03/29/2017 11:26*	WG964396
(S) Nitrobenzene-d5	*71.6*			*14.0-149*		*03/29/2017 11:26*	WG964396
(S) 2-Fluorobiphenyl	*94.1*			*34.0-125*		*03/29/2017 11:26*	WG964396

Method Blank (MB)

(MB) R3206548-1 03/28/17 11:01

Analyte	MB Result %	MB Qualifier	MB MDL %	MB RDL %
Total Solids	0.000400			

L897717-04 Original Sample (OS) • Duplicate (DUP)

(OS) L897717-04 03/28/17 11:01 • (DUP) R3206548-3 03/28/17 11:01

Analyte	Original Result %	DUP Result %	Dilution	DUP RPD %	DUP Qualifier	DUP RPD Limits %
Total Solids	85.1	84.6	1	0.616		5

Laboratory Control Sample (LCS)

(LCS) R3206548-2 03/28/17 11:01

Analyte	Spike Amount %	LCS Result %	LCS Rec. %	Rec. Limits %	LCS Qualifier
Total Solids	50.0	50.0	100	85.0-115	

Method Blank (MB)

(MB) R3206785-3 03/26/17 12:11

Analyte	MB Result mg/kg	MB Qualifier	MB MDL mg/kg	MB RDL mg/kg
Benzene	0.000270	U	0.000270	0.00100
Ethylbenzene	0.000297	U	0.000297	0.00100
Methyl tert-butyl ether	0.000212	U	0.000212	0.00100
Toluene	0.000434	U	0.000434	0.00500
Xylenes, Total	0.000698	U	0.000698	0.00300
(S) Toluene-d8	*102*			*80.0-120*
(S) Dibromofluoromethane	*105*			*74.0-131*
(S) 4-Bromofluorobenzene	*107*			*64.0-132*

Laboratory Control Sample (LCS) • Laboratory Control Sample Duplicate (LCSD)

(LCS) R3206785-1 03/26/17 11:31 • (LCSD) R3206785-2 03/26/17 11:45

Analyte	Spike Amount mg/kg	LCS Result mg/kg	LCSD Result mg/kg	LCS Rec. %	LCSD Rec. %	Rec. Limits %	LCS Qualifier	LCSD Qualifier	RPD %	RPD Limits %
Benzene	0.0250	0.0218	0.0216	87.2	86.6	71.0-124			0.770	20
Ethylbenzene	0.0250	0.0254	0.0246	102	98.5	77.0-120			3.31	20
Methyl tert-butyl ether	0.0250	0.0199	0.0204	79.4	81.8	66.0-125			2.92	20
Toluene	0.0250	0.0216	0.0215	86.4	85.9	77.0-120			0.610	20
Xylenes, Total	0.0750	0.0769	0.0749	103	99.9	77.0-120			2.64	20
(S) Toluene-d8				*99.2*	*100*	*80.0-120*				
(S) Dibromofluoromethane				*104*	*105*	*74.0-131*				
(S) 4-Bromofluorobenzene				*100*	*99.7*	*64.0-132*				

L897725-01 Original Sample (OS) • Matrix Spike (MS) • Matrix Spike Duplicate (MSD)

(OS) L897725-01 03/26/17 18:19 • (MS) R3206785-4 03/26/17 18:32 • (MSD) R3206785-5 03/26/17 18:46

Analyte	Spike Amount (dry) mg/kg	Original Result (dry) mg/kg	MS Result (dry) mg/kg	MSD Result (dry) mg/kg	MS Rec. %	MSD Rec. %	Dilution	Rec. Limits %	MS Qualifier	MSD Qualifier	RPD %	RPD Limits %
Benzene	0.0289	0.0237	1.80	1.76	82.1	80.4	76	13.0-146			2.14	27
Ethylbenzene	0.0289	0.0294	2.13	2.14	95.9	96.3	76	10.0-147			0.410	31
Methyl tert-butyl ether	0.0289	0.0186	1.85	1.77	84.2	80.7	76	21.0-145			4.31	29
Toluene	0.0289	0.0381	1.83	1.79	83.4	81.7	76	10.0-144			1.97	28
Xylenes, Total	0.0866	0.0612	6.42	6.35	97.5	96.5	76	10.0-150			1.08	31
(S) Toluene-d8					*99.9*	*101*		*80.0-120*				
(S) Dibromofluoromethane					*107*	*105*		*74.0-131*				
(S) 4-Bromofluorobenzene					*122*	*120*		*64.0-132*				

Method Blank (MB)

(MB) R3205797-1 03/24/17 14:16

Analyte	MB Result mg/kg	MB Qualifier	MB MDL mg/kg	MB RDL mg/kg
Petroleum Range Organics	3.39	I	2.69	10.0
(S) C35	*100*			*61.0-136*
(S) o-Terphenyl	*108*			*60.0-112*

Laboratory Control Sample (LCS) • Laboratory Control Sample Duplicate (LCSD)

(LCS) R3205797-2 03/24/17 14:28 • (LCSD) R3205797-3 03/24/17 14:40

Analyte	Spike Amount mg/kg	LCS Result mg/kg	LCSD Result mg/kg	LCS Rec. %	LCSD Rec. %	Rec. Limits %	LCS Qualifier	LCSD Qualifier	RPD %	RPD Limits %
Petroleum Range Organics	136	106	111	77.8	81.3	63.0-135			4.39	25
(S) C35				*72.0*	*85.8*	*61.0-136*				
(S) o-Terphenyl				*99.5*	*102*	*60.0-112*				

L897725-02 Original Sample (OS) • Matrix Spike (MS) • Matrix Spike Duplicate (MSD)

(OS) L897725-02 03/24/17 16:28 • (MS) R3205797-4 03/24/17 16:40 • (MSD) R3205797-5 03/24/17 16:52

Analyte	Spike Amount (dry) mg/kg	Original Result (dry) mg/kg	MS Result (dry) mg/kg	MSD Result (dry) mg/kg	MS Rec. %	MSD Rec. %	Dilution	Rec. Limits %	MS Qualifier	MSD Qualifier	RPD %	RPD Limits %
Petroleum Range Organics	145	2.86	121	118	83.4	81.3	1	51.0-215			2.62	25
(S) C35					*88.9*	*83.5*		*61.0-136*				
(S) o-Terphenyl					*104*	*102*		*60.0-112*				

Method Blank (MB)

(MB) R3206827-3 03/29/17 03:46

Analyte	MB Result mg/kg	MB Qualifier	MB MDL mg/kg	MB RDL mg/kg
Anthracene	0.000600	U	0.000600	0.00600
Acenaphthene	0.000600	U	0.000600	0.00600
Acenaphthylene	0.000600	U	0.000600	0.00600
Benzo(a)anthracene	0.000600	U	0.000600	0.00600
Benzo(a)pyrene	0.000600	U	0.000600	0.00600
Benzo(b)fluoranthene	0.000600	U	0.000600	0.00600
Benzo(g,h,i)perylene	0.000600	U	0.000600	0.00600
Benzo(k)fluoranthene	0.000600	U	0.000600	0.00600
Chrysene	0.000600	U	0.000600	0.00600
Dibenz(a,h)anthracene	0.000600	U	0.000600	0.00600
Fluoranthene	0.000600	U	0.000600	0.00600
Fluorene	0.000600	U	0.000600	0.00600
Indeno(1,2,3-cd)pyrene	0.000600	U	0.000600	0.00600
Naphthalene	0.00200	U	0.00200	0.0200
Phenanthrene	0.000600	U	0.000600	0.00600
Pyrene	0.000600	U	0.000600	0.00600
1-Methylnaphthalene	0.00200	U	0.00200	0.0200
2-Methylnaphthalene	0.00200	U	0.00200	0.0200
(S) p-Terphenyl-d14	*108*			*23.0-120*
(S) Nitrobenzene-d5	*90.6*			*14.0-149*
(S) 2-Fluorobiphenyl	*96.7*			*34.0-125*

Laboratory Control Sample (LCS) • Laboratory Control Sample Duplicate (LCSD)

(LCS) R3206827-1 03/29/17 03:02 • (LCSD) R3206827-2 03/29/17 03:24

Analyte	Spike Amount mg/kg	LCS Result mg/kg	LCSD Result mg/kg	LCS Rec. %	LCSD Rec. %	Rec. Limits %	LCS Qualifier	LCSD Qualifier	RPD %	RPD Limits %
Anthracene	0.0800	0.0738	0.0773	92.3	96.6	50.0-125			4.54	20
Acenaphthene	0.0800	0.0749	0.0770	93.7	96.3	52.0-120			2.74	20
Acenaphthylene	0.0800	0.0756	0.0778	94.5	97.3	51.0-120			2.90	20
Benzo(a)anthracene	0.0800	0.0716	0.0739	89.5	92.4	46.0-121			3.23	20
Benzo(a)pyrene	0.0800	0.0662	0.0697	82.7	87.1	42.0-121			5.16	20
Benzo(b)fluoranthene	0.0800	0.0712	0.0736	89.0	91.9	42.0-123			3.21	20
Benzo(g,h,i)perylene	0.0800	0.0751	0.0775	93.9	96.8	43.0-128			3.08	20
Benzo(k)fluoranthene	0.0800	0.0746	0.0784	93.2	98.0	45.0-128			4.92	20
Chrysene	0.0800	0.0722	0.0744	90.2	93.0	48.0-127			3.04	20
Dibenz(a,h)anthracene	0.0800	0.0737	0.0762	92.1	95.3	43.0-132			3.39	20
Fluoranthene	0.0800	0.0755	0.0778	94.4	97.3	49.0-129			3.08	20
Fluorene	0.0800	0.0741	0.0757	92.6	94.7	50.0-120			2.20	20

Laboratory Control Sample (LCS) • Laboratory Control Sample Duplicate (LCSD)

(LCS) R3206827-1 03/29/17 03:02 • (LCSD) R3206827-2 03/29/17 03:24

Analyte	Spike Amount mg/kg	LCS Result mg/kg	LCSD Result mg/kg	LCS Rec. %	LCSD Rec. %	Rec. Limits %	LCS Qualifier	LCSD Qualifier	RPD %	RPD Limits %
Indeno(1,2,3-cd)pyrene	0.0800	0.0751	0.0779	93.8	97.4	44.0-131			3.75	20
Naphthalene	0.0800	0.0710	0.0733	88.7	91.6	50.0-120			3.19	20
Phenanthrene	0.0800	0.0741	0.0766	92.6	95.8	48.0-120			3.36	20
Pyrene	0.0800	0.0844	0.0889	106	111	48.0-135			5.21	20
1-Methylnaphthalene	0.0800	0.0716	0.0751	89.5	93.9	52.0-122			4.77	20
2-Methylnaphthalene	0.0800	0.0699	0.0728	87.3	91.0	52.0-120			4.17	20
(S) p-Terphenyl-d14				*96.1*	*99.0*	*23.0-120*				
(S) Nitrobenzene-d5				*94.5*	*95.7*	*14.0-149*				
(S) 2-Fluorobiphenyl				*97.9*	*98.4*	*34.0-125*				

L897725-02 Original Sample (OS) • Matrix Spike (MS) • Matrix Spike Duplicate (MSD)

(OS) L897725-02 03/29/17 08:53 • (MS) R3206827-4 03/29/17 09:15 • (MSD) R3206827-5 03/29/17 09:37

Analyte	Spike Amount (dry) mg/kg	Original Result (dry) mg/kg	MS Result (dry) mg/kg	MSD Result (dry) mg/kg	MS Rec. %	MSD Rec. %	Dilution	Rec. Limits %	MS Qualifier	MSD Qualifier	RPD %	RPD Limits %
Anthracene	0.0850	0.000638	0.0823	0.0800	96.8	94.1	1	20.0-136			2.83	24
Acenaphthene	0.0850	0.000638	0.0819	0.0790	96.3	92.9	1	29.0-124			3.55	20
Acenaphthylene	0.0850	0.000638	0.0833	0.0802	98.0	94.3	1	35.0-120			3.86	20
Benzo(a)anthracene	0.0850	0.000638	0.0795	0.0763	93.4	89.7	1	13.0-132			4.07	27
Benzo(a)pyrene	0.0850	0.000638	0.0819	0.0794	96.3	93.4	1	14.0-138			3.01	27
Benzo(b)fluoranthene	0.0850	0.000638	0.0840	0.0758	98.8	89.1	1	10.0-129			10.4	31
Benzo(g,h,i)perylene	0.0850	0.000638	0.0842	0.0825	99.0	97.1	1	10.0-133			2.00	30
Benzo(k)fluoranthene	0.0850	0.000638	0.0794	0.0835	93.3	98.2	1	15.0-131			5.03	27
Chrysene	0.0850	0.000638	0.0809	0.0774	95.1	91.0	1	15.0-137			4.42	25
Dibenz(a,h)anthracene	0.0850	0.000638	0.0838	0.0824	98.6	96.9	1	15.0-132			1.71	27
Fluoranthene	0.0850	0.000638	0.0845	0.0826	99.3	97.2	1	13.0-139			2.16	28
Fluorene	0.0850	0.000638	0.0807	0.0779	94.9	91.6	1	27.0-122			3.53	22
Indeno(1,2,3-cd)pyrene	0.0850	0.000638	0.0853	0.0833	100	97.9	1	11.0-133			2.47	29
Naphthalene	0.0850	0.00213	0.0780	0.0747	91.7	87.8	1	18.0-136			4.30	21
Phenanthrene	0.0850	0.000638	0.0814	0.0799	95.7	93.9	1	15.0-133			1.91	25
Pyrene	0.0850	0.000638	0.0933	0.0898	110	106	1	11.0-146			3.77	29
1-Methylnaphthalene	0.0850	0.00213	0.0808	0.0779	95.1	91.6	1	24.0-137			3.74	22
2-Methylnaphthalene	0.0850	0.00213	0.0774	0.0745	91.1	87.6	1	23.0-136			3.89	22
(S) p-Terphenyl-d14					*101*	*97.5*		*23.0-120*				
(S) Nitrobenzene-d5					*91.9*	*92.6*		*14.0-149*				
(S) 2-Fluorobiphenyl					*99.0*	*96.3*		*34.0-125*				

Abbreviations and Definitions

SDG	Sample Delivery Group.
MDL	Method Detection Limit.
RDL	Reported Detection Limit.
RPD	Relative Percent Difference.
(dry)	Results are reported based on the dry weight of the sample. [this will only be present on a dry report basis for soils].
Original Sample	The non-spiked sample in the prep batch used to determine the Relative Percent Difference (RPD) from a quality control sample. The Original Sample may not be included within the reported SDG.
(S)	Surrogate (Surrogate Standard) - Analytes added to every blank, sample, Laboratory Control Sample/Duplicate and Matrix Spike/Duplicate; used to evaluate analytical efficiency by measuring recovery. Surrogates are not expected to be detected in all environmental media.
Rec.	Recovery.

Qualifier	Description
I	The reported value is between the laboratory method detection limit and the laboratory practical quantitation limit.
J	The value is outside laboratory established criteria.
U	Indicates the compound was analyzed for but not detected above the method detection limt.
V	Indicates the analyte was detected in both the sample and method blank.

ESC Lab Sciences is the only environmental laboratory accredited/certified to support your work nationwide from one location. One phone call, one point of contact, one laboratory. No other lab is as accessible or prepared to handle your needs throughout the country. Our capacity and capability from our single location laboratory is comparable to the collective totals of the network laboratories in our industry. The most significant benefit to our "one location" design is the design of our laboratory campus. The model is conducive to accelerated productivity, decreasing turn-around time, and preventing cross contamination, thus protecting sample integrity. Our focus on premium quality and prompt service allows us to be **YOUR LAB OF CHOICE.**

***** Not all certifications held by the laboratory are applicable to the results reported in the attached report.

State Accreditations

Alabama	40660	Nevada	TN-03-2002-34
Alaska	UST-080	New Hampshire	2975
Arizona	AZ0612	New Jersey–NELAP	TN002
Arkansas	88-0469	New Mexico	TN00003
California	01157CA	New York	11742
Colorado	TN00003	North Carolina	Env375
Conneticut	PH-0197	North Carolina [1]	DW21704
Florida	E87487	North Carolina [2]	41
Georgia	NELAP	North Dakota	R-140
Georgia [1]	923	Ohio–VAP	CL0069
Idaho	TN00003	Oklahoma	9915
Illinois	200008	Oregon	TN200002
Indiana	C-TN-01	Pennsylvania	68-02979
Iowa	364	Rhode Island	221
Kansas	E-10277	South Carolina	84004
Kentucky [1]	90010	South Dakota	n/a
Kentucky [2]	16	Tennessee [1 4]	2006
Louisiana	AI30792	Texas	T 104704245-07-TX
Maine	TN0002	Texas [5]	LAB0152
Maryland	324	Utah	6157585858
Massachusetts	M-TN003	Vermont	VT2006
Michigan	9958	Virginia	109
Minnesota	047-999-395	Washington	C1915
Mississippi	TN00003	West Virginia	233
Missouri	340	Wisconsin	9980939910
Montana	CERT0086	Wyoming	A2LA
Nebraska	NE-OS-15-05		

Third Party & Federal Accreditations

A2LA – ISO 17025	1461.01	AIHA-LAP,LLC	100789
A2LA – ISO 17025 [5]	1461.02	DOD	1461.01
Canada	1461.01	USDA	S-67674
EPA–Crypto	TN00003		

[1] Drinking Water [2] Underground Storage Tanks [3] Aquatic Toxicity [4] Chemical/Microbiological [5] Mold [n/a] Accreditation not applicable

Our Locations

ESC Lab Sciences has sixty-four client support centers that provide sample pickup and/or the delivery of sampling supplies. If you would like assistance from one of our support offices, please contact our main office. **ESC Lab Sciences performs all testing at our central laboratory.**

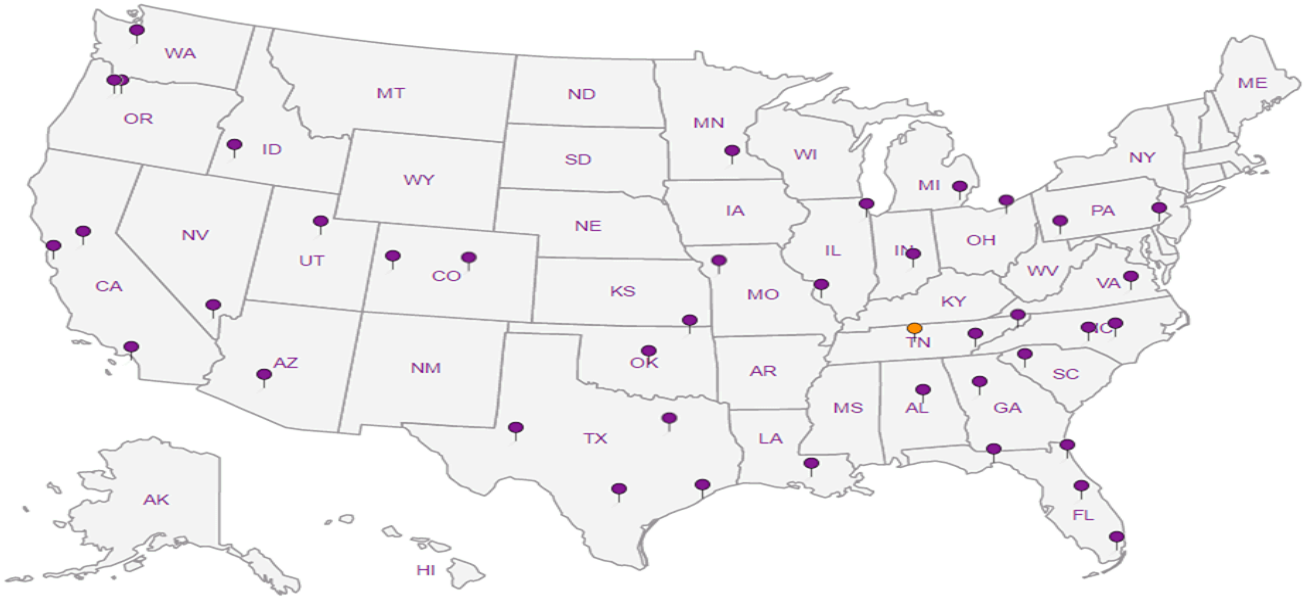

Enviro-Pro-Tech, Inc

99 S.Alcaniz St. suite A
Pensacola, FL 32502

Billing Information:
Maggie Pierce-Fain
99 S.Alcaniz St. Ste. A
Pensacola, FL 32502

Pres Chk

Analysis / Container / Preservative

Chain of Custody Page 1 of 1

ESC LAB SCIENCES
YOUR LAB OF CHOICE
12065 Lebanon Rd
Mount Juliet, TN 37122
Phone: 615-758-5858
Phone: 800-767-5859
Fax: 615-758-5859

Report to: Christopher K. East / Bernie Weimer

Email To: chris@enviro-pro-tech.com;bernie@enviro-pro-tech.com

Project Description: Baptist Hospital

City/State Collected: PENSACOLA/FL

Phone: 850-587-5588
Fax:

Client Project #

Lab Project # ENVPROPFL-178626031

L# 1897725

I110

Collected by (print): CHRISTOPHER K. EAST

Site/Facility ID # 17/8626031

P.O. #

Collected by (signature):

Rush? (Lab MUST Be Notified)
___ Same Day ___ Five Day
___ Next Day ___ 5 Day (Rad Only)
___ Two Day ___ 10 Day (Rad Only)
___ Three Day

Quote #

Date Results Needed: NORMAL TAT

Immediately Packed on Ice N___ Y X

Acctnum: ENVPROPFL
Template: T121403
Prelogin: P592648
TSR: 341 - John Hawkins
PB: JG 3-9-17
Shipped Via: FedEX Standard

Sample ID	Comp/Grab	Matrix *	Depth	Date	Time	No. of Cntrs	EPHNC 4ozAmb-NoPres	PAH FLPRO 4ozClr-NoPres	SPLPEXT 4ozClr-NoPres	SPLPZHE EnCore-25g	TS 2ozClr-NoPres	V8260BTEXM 40ml/SYR/DI/MEOH	VPHNC 40mlAmb/MeOH5ml/Syr	Volatile Screen 2ozClr-NoPres			Remarks	Sample # (lab only)
SB-01-2017 @ 5'	G	SS	5'	3/22/17	1035	8		X	X	X	X	X		X			*	-01
SB-02-2017 @ 20'	G	SS	20'	3/22/17	1415	8		X	X	X	X	X		X			*	-02
SB-03-2017 @ 4'	G	SS	4'	3/22/17	1015	8		X	X	X	X	X		X			*	-03
		~~SS~~				~~3~~	~~X~~				~~X~~		~~X~~					
		~~SS~~				~~3~~	~~X~~				~~X~~		~~X~~					
		~~SS~~				~~3~~	~~X~~				~~X~~		~~X~~					
		~~SS~~				~~2~~			~~X~~	~~X~~								
		~~SS~~				~~2~~			~~X~~	~~X~~								
		~~SS~~				~~2~~			~~X~~	~~X~~								

* Matrix:
SS - Soil AIR - Air F - Filter
GW - Groundwater B - Bioassay
WW - WasteWater
DW - Drinking Water
OT - Other SS

Remarks: RUN BTEX+MTBE, PAHs, TRPHs
*HOLD SPLP FOR ANALYSIS

pH _____ Temp _____
Flow _____ Other _____

Samples returned via:
__ UPS __ FedEx __ Courier _____

Tracking # 7176 9010 9890

Sample Receipt Checklist
COC Seal Present/Intact: __NP __Y __N
COC Signed/Accurate: __Y __N
Bottles arrive intact: __Y __N
Correct bottles used: __Y __N
Sufficient volume sent: __Y __N
If Applicable
VOA Zero Headspace: __Y __N
Preservation Correct/Checked: __Y __N

Relinquished by : (Signature)	Date:	Time:	Received by: (Signature)	Trip Blank Received: Yes / No HCL / MeoH TBR
	3-9-17	1600		1
Relinquished by : (Signature)	Date:	Time:	Received by: (Signature)	Temp: 2°C Bottles Received:
	3/22/17	1530	FEDEX	Toll 24
Relinquished by : (Signature)	Date:	Time:	Received for lab by: (Signature)	Date: 3-23-17 Time: 9:00

If preservation required by Login: Date/Time

Hold:

Condition: NCF / OK

ANALYTICAL REPORT

April 12, 2017

Enviro-Pro-Tech, Inc

Sample Delivery Group:	L899229
Samples Received:	03/23/2017
Project Number:	
Description:	Baptist Hospital
Site:	17/8626031
Report To:	Christopher K. East / Bernie Weimer 99 S.Alcaniz St. suite A Pensacola, FL 32502

Entire Report Reviewed By:

John Hawkins
Technical Service Representative

Results relate only to the items tested or calibrated and are reported as rounded values. This test report shall not be reproduced, except in full, without written approval of the laboratory. Where applicable, sampling conducted by ESC is performed per guidance provided in laboratory standard operating procedures: 060302, 060303, and 060304.

12065 Lebanon Rd Mount Juliet, TN 37122 615-758-5858 800-767-5859 www.esclabsciences.com

[1]Cp: Cover Page 1

[2]Tc: Table of Contents 2

[3]Ss: Sample Summary 3

[4]Cn: Case Narrative 4

[5]Sr: Sample Results 5

SB-01-2017 5' L899229-01 5

[6]Qc: Quality Control Summary 6

Total Solids by Method 2540 G-2011 6

Volatile Petroleum Hydrocarbons by Method MADEPV 7

Semi-Volatile Organic Compounds (GC) by Method MADEPE 8

[7]Gl: Glossary of Terms 10

[8]Al: Accreditations & Locations 11

[9]Sc: Chain of Custody 12

SB-01-2017 5' L899229-01 Solid

Collected by: Christopher East
Collected date/time: 03/22/17 10:35
Received date/time: 03/23/17 09:00

Method	Batch	Dilution	Preparation date/time	Analysis date/time	Analyst
Total Solids by Method 2540 G-2011	WG964765	1	03/28/17 10:49	03/28/17 11:01	MLW
Volatile Petroleum Hydrocarbons by Method MADEPV	WG967248	38	04/06/17 14:48	04/06/17 14:48	LRL
Semi-Volatile Organic Compounds (GC) by Method MADEPE	WG967779	1	04/05/17 08:39	04/06/17 12:25	DMG
Semi-Volatile Organic Compounds (GC) by Method MADEPE	WG967779	1	04/05/17 08:39	04/06/17 12:46	DMG

All MDL (LOD) and RDL (LOQ) values reported for environmental samples have been corrected for the dilution factor used in the analysis. All Method and Batch Quality Control are within established criteria except where addressed in this case narrative, a non-conformance form or properly qualified within the sample results. By my digital signature below, I affirm to the best of my knowledge, all problems/anomalies observed by the laboratory as having the potential to affect the quality of the data have been identified by the laboratory, and no information or data have been knowingly withheld that would affect the quality of the data.

John Hawkins
Technical Service Representative

Sample Handling and Receiving

Analysis was performed from an improper container for the following samples.

ESC Sample ID	Project Sample ID	Method
L899229-01	SB-01-2017 5'	MADEPE

Total Solids by Method 2540 G-2011

Analyte	Result	Qualifier	Dilution	Analysis	Batch
	%			date / time	
Total Solids	86.6		1	03/28/2017 11:01	WG964765

Volatile Petroleum Hydrocarbons by Method MADEPV

Analyte	Result	Qualifier	RDL	Dilution	Analysis	Batch
	mg/kg		mg/kg		date / time	
Unadjusted C5-C8 Aliphatics	5.30		3.80	38	04/06/2017 14:48	WG967248
Unadjusted C9-C12 Aliphatics	70.5		3.80	38	04/06/2017 14:48	WG967248
Unadjusted C9-C10 Aromatics	21.1		3.80	38	04/06/2017 14:48	WG967248
Total VPH	96.9		3.80	38	04/06/2017 14:48	WG967248
(S) 2,5-Dibromotoluene(FID)	*176*	J1	*70.0-130*		*04/06/2017 14:48*	WG967248
(S) 2,5-Dibromotoluene(PID)	*66.2*	J2	*70.0-130*		*04/06/2017 14:48*	WG967248

Sample Narrative:

MADEPV L899229-01 WG967248: Surrogate failure due to sample matrix.

Semi-Volatile Organic Compounds (GC) by Method MADEPE

Analyte	Result	Qualifier	RDL	Dilution	Analysis	Batch
	mg/kg		mg/kg		date / time	
Unadjusted C9-C18 Aliphatics	361		6.50	1	04/06/2017 12:25	WG967779
Unadjusted C19-C36 Aliphatics	68.4	J3	6.50	1	04/06/2017 12:25	WG967779
Unadjusted C11-C22 Aromatics	134		6.50	1	04/06/2017 12:46	WG967779
Unadjusted Total Petroleum Hydrocarbons	429		6.50	1	04/06/2017 12:25	WG967779
(S) o-Terphenyl	*59.8*		*40.0-140*		*04/06/2017 12:46*	WG967779
(S) 1-Chloro-octadecane	*53.8*		*40.0-140*		*04/06/2017 12:25*	WG967779
(S) 2-Fluorobiphenyl	*88.5*		*40.0-140*		*04/06/2017 12:46*	WG967779
(S) 2-Bromonaphthalene	*83.7*		*40.0-140*		*04/06/2017 12:46*	WG967779

Method Blank (MB)

(MB) R3206548-1 03/28/17 11:01

Analyte	MB Result %	MB Qualifier	MB MDL %	MB RDL %
Total Solids	0.000400			

L897717-04 Original Sample (OS) • Duplicate (DUP)

(OS) L897717-04 03/28/17 11:01 • (DUP) R3206548-3 03/28/17 11:01

Analyte	Original Result %	DUP Result %	Dilution	DUP RPD %	DUP Qualifier	DUP RPD Limits %
Total Solids	85.1	84.6	1	0.616		5

Laboratory Control Sample (LCS)

(LCS) R3206548-2 03/28/17 11:01

Analyte	Spike Amount %	LCS Result %	LCS Rec. %	Rec. Limits %	LCS Qualifier
Total Solids	50.0	50.0	100	85.0-115	

Method Blank (MB)

(MB) R3209001-3 04/06/17 12:11

Analyte	MB Result mg/kg	MB Qualifier	MB MDL mg/kg	MB RDL mg/kg
Unadjusted C5-C8 Aliphatics	U		0.0333	0.100
Unadjusted C9-C12 Aliphatics	U		0.0333	0.100
Unadjusted C9-C10 Aromatics	U		0.0333	0.100
Total VPH	U		0.0333	0.100
(S) 2,5-Dibromotoluene(FID)	*89.2*			*70.0-130*
(S) 2,5-Dibromotoluene(PID)	*71.0*			*70.0-130*

Laboratory Control Sample (LCS) • Laboratory Control Sample Duplicate (LCSD)

(LCS) R3209001-1 04/06/17 09:51 • (LCSD) R3209001-2 04/06/17 10:33

Analyte	Spike Amount mg/l	LCS Result mg/l	LCSD Result mg/l	LCS Rec. %	LCSD Rec. %	Rec. Limits %	LCS Qualifier	LCSD Qualifier	RPD %	RPD Limits %
Total VPH	2.80	2.85	2.92	102	104	70.0-130			2.43	25
Unadjusted C5-C8 Aliphatics	1.20	1.20	1.24	99.9	103	70.0-130			3.01	25
Unadjusted C9-C12 Aliphatics	1.40	1.48	1.51	106	108	70.0-130			2.00	25
Unadjusted C9-C10 Aromatics	0.200	0.168	0.168	83.8	84.1	70.0-130			0.430	25
(S) 2,5-Dibromotoluene(FID)				*92.9*	*92.4*	*70.0-130*				
(S) 2,5-Dibromotoluene(PID)				*77.2*	*76.2*	*70.0-130*				

1 Cp
2 Tc
3 Ss
4 Cn
5 Sr
6 Qc
7 Gl
8 Al
9 Sc

Method Blank (MB)

(MB) R3208814-1 04/06/17 10:20

Analyte	MB Result mg/kg	MB Qualifier	MB MDL mg/kg	MB RDL mg/kg
Unadjusted C9-C18 Aliphatics	U		2.17	6.50
Unadjusted C19-C36 Aliphatics	U		2.17	6.50
Unadjusted Total Petroleum Hydrocarbons	U		2.17	6.50
(S) 1-Chloro-octadecane	*83.3*			*40.0-140*

Method Blank (MB)

(MB) R3208814-4 04/06/17 11:22

Analyte	MB Result mg/kg	MB Qualifier	MB MDL mg/kg	MB RDL mg/kg
Unadjusted C11-C22 Aromatics	U		2.17	6.50
Unadjusted Total Petroleum Hydrocarbons	U		2.17	6.50
(S) o-Terphenyl	*80.8*			*40.0-140*
(S) 2-Fluorobiphenyl	*86.6*			*40.0-140*
(S) 2-Bromonaphthalene	*78.2*			*40.0-140*

Laboratory Control Sample (LCS) • Laboratory Control Sample Duplicate (LCSD)

(LCS) R3208814-2 04/06/17 10:40 • (LCSD) R3208814-3 04/06/17 11:01

Analyte	Spike Amount mg/kg	LCS Result mg/kg	LCSD Result mg/kg	LCS Rec. %	LCSD Rec. %	Rec. Limits %	LCS Qualifier	LCSD Qualifier	RPD %	RPD Limits %
Unadjusted C9-C18 Aliphatics	48.0	32.5	28.0	67.7	58.4	40.0-140			14.8	25
Unadjusted C19-C36 Aliphatics	64.0	48.3	37.2	75.4	58.1	40.0-140		J3	25.9	25
(S) 1-Chloro-octadecane				*85.4*	*57.2*	*40.0-140*				

Laboratory Control Sample (LCS) • Laboratory Control Sample Duplicate (LCSD)

(LCS) R3208814-5 04/06/17 11:43 • (LCSD) R3208814-6 04/06/17 12:04

Analyte	Spike Amount mg/kg	LCS Result mg/kg	LCSD Result mg/kg	LCS Rec. %	LCSD Rec. %	Rec. Limits %	LCS Qualifier	LCSD Qualifier	RPD %	RPD Limits %
Unadjusted C11-C22 Aromatics	136	94.2	84.8	69.3	62.4	40.0-140			10.5	25
(S) o-Terphenyl				*79.2*	*68.0*	*40.0-140*				
(S) 2-Fluorobiphenyl				*90.9*	*84.6*	*40.0-140*				
(S) 2-Bromonaphthalene				*86.8*	*82.1*	*40.0-140*				

L899685-04 Original Sample (OS) • Matrix Spike (MS) • Matrix Spike Duplicate (MSD)

(OS) L899685-04 04/06/17 15:33 • (MS) R3208814-7 04/06/17 15:54 • (MSD) R3208814-8 04/06/17 16:15

Analyte	Spike Amount (dry) mg/kg	Original Result (dry) mg/kg	MS Result (dry) mg/kg	MSD Result (dry) mg/kg	MS Rec. %	MSD Rec. %	Dilution	Rec. Limits %	MS Qualifier	MSD Qualifier	RPD %	RPD Limits %
Unadjusted C9-C18 Aliphatics	66.9	164	204	271	59.2	160	1	40.0-140		J5	28.4	50
Unadjusted C19-C36 Aliphatics	89.1	36.3	80.5	99.8	49.6	71.3	1	40.0-140			21.5	50
(S) 1-Chloro-octadecane					*56.1*	*63.1*		*40.0-140*				

L899685-04 Original Sample (OS) • Matrix Spike (MS) • Matrix Spike Duplicate (MSD)

(OS) L899685-04 04/06/17 15:33 • (MS) R3208814-10 04/06/17 19:03 • (MSD) R3208814-9 04/06/17 18:42

Analyte	Spike Amount (dry) mg/kg	Original Result (dry) mg/kg	MS Result (dry) mg/kg	MSD Result (dry) mg/kg	MS Rec. %	MSD Rec. %	Dilution	Rec. Limits %	MS Qualifier	MSD Qualifier	RPD %	RPD Limits %
Unadjusted C11-C22 Aromatics	189	126	263	331	72.4	108	1	40.0-140			22.9	50
(S) o-Terphenyl					*67.9*	*71.9*		*40.0-140*				
(S) 2-Fluorobiphenyl					*92.4*	*93.4*		*40.0-140*				
(S) 2-Bromonaphthalene					*84.6*	*85.7*		*40.0-140*				

Abbreviations and Definitions

SDG	Sample Delivery Group.
MDL	Method Detection Limit.
RDL	Reported Detection Limit.
U	Not detected at the Reporting Limit (or MDL where applicable).
RPD	Relative Percent Difference.
(dry)	Results are reported based on the dry weight of the sample. [this will only be present on a dry report basis for soils].
Original Sample	The non-spiked sample in the prep batch used to determine the Relative Percent Difference (RPD) from a quality control sample. The Original Sample may not be included within the reported SDG.
(S)	Surrogate (Surrogate Standard) - Analytes added to every blank, sample, Laboratory Control Sample/Duplicate and Matrix Spike/Duplicate; used to evaluate analytical efficiency by measuring recovery. Surrogates are not expected to be detected in all environmental media.
Rec.	Recovery.

Qualifier	Description
J1	Surrogate recovery limits have been exceeded; values are outside upper control limits.
J2	Surrogate recovery limits have been exceeded; values are outside lower control limits.
J3	The associated batch QC was outside the established quality control range for precision.
J5	The sample matrix interfered with the ability to make any accurate determination; spike value is high.

ESC Lab Sciences is the only environmental laboratory accredited/certified to support your work nationwide from one location. One phone call, one point of contact, one laboratory. No other lab is as accessible or prepared to handle your needs throughout the country. Our capacity and capability from our single location laboratory is comparable to the collective totals of the network laboratories in our industry. The most significant benefit to our "one location" design is the design of our laboratory campus. The model is conducive to accelerated productivity, decreasing turn-around time, and preventing cross contamination, thus protecting sample integrity. Our focus on premium quality and prompt service allows us to be **YOUR LAB OF CHOICE.**
* Not all certifications held by the laboratory are applicable to the results reported in the attached report.

State Accreditations

Alabama	40660	Nevada	TN-03-2002-34
Alaska	UST-080	New Hampshire	2975
Arizona	AZ0612	New Jersey–NELAP	TN002
Arkansas	88-0469	New Mexico	TN00003
California	01157CA	New York	11742
Colorado	TN00003	North Carolina	Env375
Conneticut	PH-0197	North Carolina [1]	DW21704
Florida	E87487	North Carolina [2]	41
Georgia	NELAP	North Dakota	R-140
Georgia [1]	923	Ohio–VAP	CL0069
Idaho	TN00003	Oklahoma	9915
Illinois	200008	Oregon	TN200002
Indiana	C-TN-01	Pennsylvania	68-02979
Iowa	364	Rhode Island	221
Kansas	E-10277	South Carolina	84004
Kentucky [1]	90010	South Dakota	n/a
Kentucky [2]	16	Tennessee [1 4]	2006
Louisiana	AI30792	Texas	T 104704245-07-TX
Maine	TN0002	Texas [5]	LAB0152
Maryland	324	Utah	6157585858
Massachusetts	M-TN003	Vermont	VT2006
Michigan	9958	Virginia	109
Minnesota	047-999-395	Washington	C1915
Mississippi	TN00003	West Virginia	233
Missouri	340	Wisconsin	9980939910
Montana	CERT0086	Wyoming	A2LA
Nebraska	NE-OS-15-05		

Third Party & Federal Accreditations

A2LA – ISO 17025	1461.01	AIHA-LAP,LLC	100789
A2LA – ISO 17025 [5]	1461.02	DOD	1461.01
Canada	1461.01	USDA	S-67674
EPA–Crypto	TN00003		

[1] Drinking Water [2] Underground Storage Tanks [3] Aquatic Toxicity [4] Chemical/Microbiological [5] Mold [n/a] Accreditation not applicable

Our Locations

ESC Lab Sciences has sixty-four client support centers that provide sample pickup and/or the delivery of sampling supplies. If you would like assistance from one of our support offices, please contact our main office. **ESC Lab Sciences performs all testing at our central laboratory.**

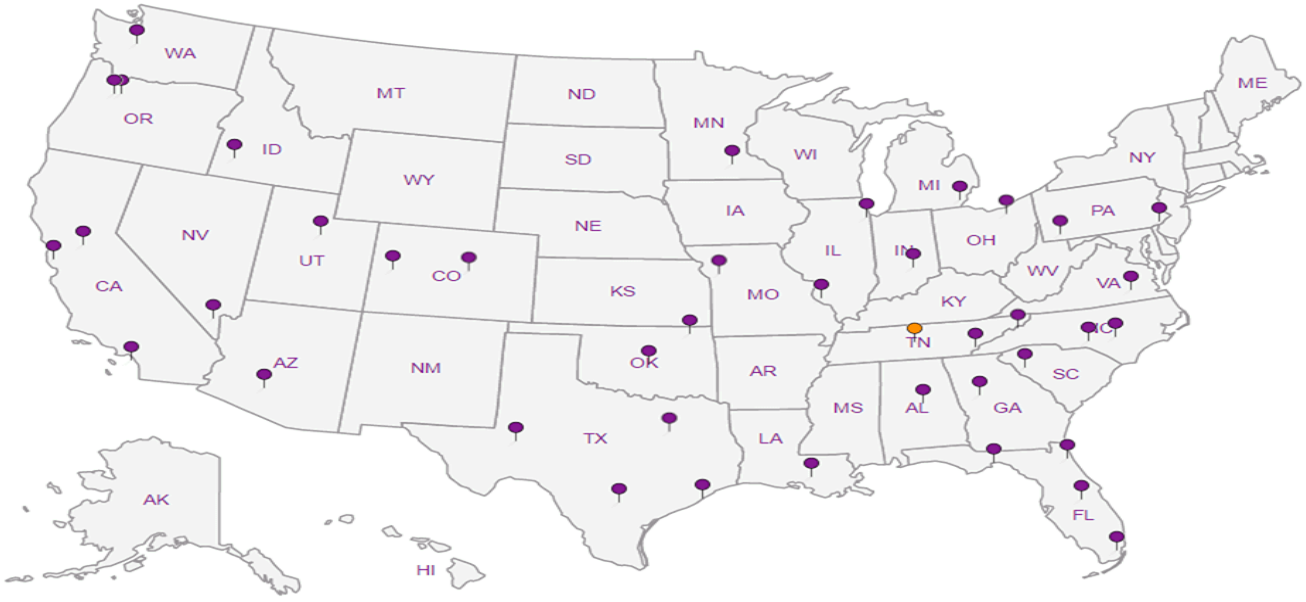

Enviro-Pro-Tech, Inc

99 S.Alcaniz St. suite A
Pensacola, FL 32502

Billing Information:
Maggie Pierce-Fain
99 S.Alcaniz St. Ste. A
Pensacola, FL 32502

Report to: Christopher K. East / Bernie Weimer

Email To: chris@enviro-pro-tech.com;bernie@enviro-pro-tech.com

Project Description: Baptist Hospital

City/State Collected: PENSACOLA/FL

Phone: 850-587-5588
Fax:

Client Project #

Lab Project # ENVPROPFL-178626031

Collected by (print): CHRISTOPHER K EAST

Site/Facility ID # 17/8626031

P.O. #

Collected by (signature):

Rush? (Lab MUST Be Notified)
___ Same Day ___ Five Day
___ Next Day ___ 5 Day (Rad Only)
___ Two Day ___ 10 Day (Rad Only)
___ Three Day

Quote #

Date Results Needed: NORMAL TAT

Immediately Packed on Ice N ___ Y XL

Analysis / Container / Preservative

Chain of Custody Page 1 of 1

ESC LABORATORY SCIENCES
YOUR LAB OF CHOICE
12065 Lebanon Rd
Mount Juliet, TN 37122
Phone: 615-758-5858
Phone: 800-767-5859
Fax: 615-758-5859

L# L899225

I110 L899229

Acctnum: ENVPROPFL
Template: T121403
Prelogin: P592648
TSR: 341 - John Hawkins
PB: JH 3-9-17
Shipped Via: FedEX Standard

Sample ID	Comp/Grab	Matrix *	Depth	Date	Time	No. of Cntrs	EPHNC 4ozAmb-NoPres	PAH FLPRO 4ozClr-NoPres	SPLPEXT 4ozClr-NoPres	SPLPZHE EnCore-25g	TS 2ozClr-NoPres	V8260BTEXM 40ml/SYR/DI/MEOH	VPHNC 40mlAmb/MeOH5ml/Syr	Volatile Screen 2ozClr-NoPres	Remarks	Sample # (lab only)
SB-01-2017 @ 5'	G	SS	5'	3/22/17	1035	8		X	X	X	X	X		X	*	-01
SB-02-2017 @ 20'	G	SS	20'	3/22/17	1415	8		X	X	X	X	X		X	*	-02
SB-03-2017 4'	G	SS	4'	3/22/17	1015	8		X	X	X	X	X		X	*	-03
		SS				3	X				X		X			
		SS				3	X				X		X			
		SS				3	X				X		X			
		SS				2			X	X						
		SS				2			X	X						
		SS				2			X	X						

* Matrix:
SS - Soil AIR - Air F - Filter
GW - Groundwater B - Bioassay
WW - WasteWater
DW - Drinking Water
OT - Other

Remarks: RUSH BTEX+MTBE, PAHs, TRPHs
*HOLD SPLP FOR ANALYSIS

pH ___ Temp ___
Flow ___ Other ___

Samples returned via: __ UPS __ FedEx __ Courier

Tracking # 7176 9010 9890

Sample Receipt Checklist
COC Seal Present/Intact: NP Y N
COC Signed/Accurate: Y N
Bottles arrive intact: Y N
Correct bottles used: Y N
Sufficient volume sent: Y N
If Applicable
VOA Zero Headspace: Y N
Preservation Correct/Checked: Y N

Relinquished by : (Signature)	Date:	Time:	Received by: (Signature)
	3-9-17	1600	
Relinquished by : (Signature)	Date:	Time:	Received by: (Signature)
	3/22/17	1520	FEDEX
Relinquished by : (Signature)	Date:	Time:	Received for lab by: (Signature)

Trip Blank Received: Yes / No
HCL / MeoH
TBR

Temp: 2° °C Bottles Received: 24

Date: 3-23-17 Time: 9:00

If preservation required by Login: Date/Time

Hold:

Condition: NCF / OK

N 3/30/17

June 28, 2024

Sent via email only to addressee at ramiokab@gmail.com

Mr. Rami Okab
FSN Brothers LLC
1412 West Fairfield Drive
Pensacola, FL 32501
ramiokab@gmail.com

Subject: Deliverable Review
Glen's Service Station Inc.
2101 North E Street
Pensacola, FL Escambia
FDEP Facility ID# 17/8626732
Discharge Date: September 9, 2008 (Non-program)

Dear Mr. Okab:

The Florida Department of Health in Escambia County, on behalf of the Florida Department of Environmental Protection (FDEP), has reviewed the Post Active Remediation Monitoring Report dated and received June 19, 2024, submitted for the above referenced site located in Escambia County, Florida. We found the documents submitted to date to be adequate to meet the requirements of Chapter 62-780 Florida Administrative Code (FAC), and applicable Department of Environmental Protection guidelines. However, the following comment needs to be addressed in future system operations and reports.

1) Please include the elevations and depth to water for all wells including MW-2R for each date on Table 2 – Groundwater Elevations Summary.

We agree with your consultant's recommendation to continue Post Active Remediation Monitoring activities semi-annually sampling MW-2R. In addition, the site registration should be updated with the new owner's information. A copy of the Storage Tank Facility Registration Form is attached below.

A PARM Report should be submitted to the below office or email address by December 19, 2024.

The DEP Facility Number of this site is 17/8626732. Please use this identification number on all future correspondence. We request that you keep The Department informed of petroleum cleanup activities at this site, and, when applicable, submit notification as required by Chapter 62-780, F.A.C. If you have any questions concerning the review of this report, please contact me at 850 823-5834, or at the below email address.

Respectfully,

Hazel Heffernan
Environmental Specialist II
Florida Department of Health in Escambia County
hazel.heffernan@flhealth.gov

/hh

cc: Geoff Maddox – gmadwahoo@yahoo.com

Department of Environmental Protection

2600 Blair Stone Road♦Tallahassee, Florida 32399-2400

DEP Form: 62-761.900(2)
Form Title: Storage Tank Facility Registration Form
Effective Date: July 2019
Incorporated in Rule 62-761.400, F.A.C.

Storage Tank Facility Registration Form

Review Registration Instructions Before Completing this Form

Submit this completed form for the facility when registration of storage tanks or compression vessels is required by Section 376.303, Florida Statutes

Please check all that apply: ☐ New Registration ☐ Existing Facility Info Update/Correction ☐ New Owner ☐ Existing Owner Info Update/Correction ☐ New Tanks ☐ Existing Tank Info Update/Correction

A. FACILITY INFORMATION **County:** _____ **DEP Facility ID:** _____

Facility Name: _____

Facility Address: _____ City: _____ Zip: _____

Facility Contact: _____ Business Phone: _____

Facility Type(s): _____ Financial Responsibility Mechanism (choose): ☐ Insurance ☐ Other

24 Hour Emergency Contact: _____ **Emergency Phone:** _____

B. ACCOUNT OWNER INFORMATION: Identify the Party responsible for payment of Registration Fees at the facility location named above

Legal Entity: _____ Ownership Effective Date: _____

Contact Person: _____ STCM Account Number (if known): _____

Address: _____

City: _____ State: _____ Zip: _____

Telephone: _____ Email Address: _____

C. REAL PROPERTY OWNER INFORMATION: Identify the Party that is vested with ownership, dominion or legal or rightful title to the real property

Legal Entity: _____ Ownership Effective Date: _____

Contact Person: _____

Address: _____

City: _____ State: _____ Zip: _____

Telephone: _____ Email Address: _____

D. TANK/VESSEL INFORMATION: Complete one row for each storage tank or compression vessel system located at this facility (see Registration Instructions for **codes**)

	Tank ID	T or V	A or U	Capacity	Installation Date	Content Code	Status	Effective Date	Construction	Piping	Monitoring
1											
2											
3											
4											
5											
6											
7											
8											

Facility Registration Certification: To the best of my knowledge and belief, all information submitted on this form is true, accurate and complete.

The person signing this form is the: (check all that apply)

☐ Account Owner (Responsible for Registration Fees) ☐ Real Property Owner

_____ _____

Signature (right click to sign) Date

_____ _____

Printed Name Title

Submit this form to tankregistration@floridadep.gov

RECEIVED
DEPARTMENT OF
ENVIRONMENTAL PROTECTION
2008 MAY 22 P 2:09
BUREAU OF PETROLEUM
STORAGE SYSTEMS
TEAM 1

Environmental Forensic Site Investigation Report
Glen's Service Station
2101 North E Street
Pensacola, Escambia County, Florida

May 21, 2008

FDEP Facility Identification 178626732
FDEP Contract GC672-003B
LFR Project 004-06202-00

Prepared for
Bureau of Petroleum Storage Systems
Florida Department of Environmental Protection
Bob Martinez Center
2600 Blair Stone Road
Tallahassee, Florida 32399-2400

Prepared by
LFR Inc.
3382 Capital Circle N.E.
Tallahassee, Florida 32308-1568

LFR

CONTENTS

Page

CERTIFICATION iii

1.0 INTRODUCTION 1

2.0 BACKGROUND 1

2.1 Site History 2

2.2 Compliance History Summary 3

3.0 CONCEPTUAL SITE MODEL 5

4.0 SUMMARY OF FIELD INVESTIGATION ACTIVITIES 5

4.1 Sampling and Analysis Objectives 5

4.2 Groundwater Sampling 6

4.3 Neat Retail Product Sampling 7

4.4 Free Product Sampling 7

5.0 SUMMARY OF LABORATORY ANALYTICAL RESULTS 7

5.1 Groundwater 7

5.1.1 Paraffin, Isoparaffins, Aromatics, Naphthalene, and Olefins and Oxygenates 7

5.1.2 Gasoline Range Organics 7

5.2 Free Product 8

5.2.1 Paraffin, Isoparaffins, Aromatics, Naphthalene, and Olefins and Oxygenates 8

5.2.2 Lead Alkyl Speciation 8

5.2.3 Ethanol 8

5.3 Neat Retail Product (Regular and Mid-Grade Unleaded) 8

5.3.1 Paraffin, Isoparaffins, Aromatics, Naphthalene, and Olefins and Oxygenates 8

5.3.2 Ethanol 9

6.0 FINDINGS, CONCLUSIONS, AND RECOMMENDATIONS 9
6.1 Revised Conceptual Site Model 9
6.2 Timing of Release 9
6.3 Conclusions and Recommendations 10
REFERENCES 11

TABLES

1 Historical Monitoring Well Groundwater Analytical Results
2 Site Compliance Chronology
3 Groundwater Analytical Summary (PIANO)
4 Groundwater Analytical Summary (GRO, Ethanol, and Lead Alkyl Speciation)

FIGURES

1 Site Location Map
2 Site Map

APPENDICES

A Groundwater Sampling Log
B Laboratory Analytical Reports
C Environmental Forensic Evaluation

CERTIFICATION

Hydrogeologic and geologic information, conclusions, and recommendations in this document have been prepared under the supervision of and reviewed by an LFR Inc. Florida Professional Geologist.



Michael O'Sullivan, P.G., Senior Project Geologist
Florida Professional Geologist (2468)
Florida Geology Business (125)

5/21/08

Date

1.0 INTRODUCTION

The Florida Department of Environmental Protection (FDEP) has historically provided financial assistance for cleanup of petroleum contamination. Through various programs, most petroleum discharges that occurred prior to December 31, 1998, are eligible for state cleanup funding. The State of Florida no longer provides funding assistance for newly occurring reported discharges. The responsible party or parties and/or their insurance providers must bear the cost for any required assessment and cleanup of ineligible releases. The scope of work described in this report applied environmental forensics techniques to identify when petroleum product discharge(s) occurred in relation to the eligibility deadlines.

The FDEP tasked LFR Inc. (LFR) to conduct a file review, field investigation, and data analysis to prepare a Forensic Site Investigation (FSI) Report for Glen's Service Centers, Inc. located at 2101 North E Street in Pensacola, Florida (FDEP Facility Identification 178626732; "the Site"). A file review and evaluation describe the compliance, assessment, and remediation chronology of the Site. The data from the file review was used to define a preliminary conceptual site model (CSM), and the analysis of field data, coupled with the forensic expert analysis, tested the CSM and was used to estimate the approximate age of any release(s) of petroleum hydrocarbons at the Site.

This report presents the findings, conclusions, and recommendations obtained from implementing the following scope of services:

- file review and evaluation of compliance history, assessment, and remediation
- groundwater, free-product, and retail petroleum-product sampling
- forensic analytical laboratory services
- expert forensic evaluation of analytical results

2.0 BACKGROUND

The Glen's Service Station is located at 2101 North E Street, Township 2 South, Range 30 West, Section 17, Escambia County, Pensacola, Florida. Figure 1 illustrates the location of the Site with respect to geographical surroundings. The Site currently operates as a gasoline fueling station and convenience store. A site map—including the locations of underground storage tanks (USTs), dispensers, and other pertinent features—is shown on Figure 2.

An area survey was conducted by Enviro-Pro-Tech, Inc. (EPT) on February 2, 2007. Residential properties lie to the north, south, east, and west of the Site. Immediately south of the Site lies Baptist Hospital. Pensacola High School is located to the east. The nearest water body is Pensacola Bay, which is located approximately 2.4 miles south of the Site.

2.1 Site History

The Site has operated as a fueling station since 1971 when four USTs were installed on the property, including two 4,000-gallon steel USTs containing unleaded gasoline, one 1,000-gallon UST containing diesel fuel, and one 6,000-gallon UST containing unleaded gasoline. In October 1994, the UST containing diesel fuel and one 4,000-gallon UST containing unleaded gasoline were closed in-place. Three of the USTs were located to the east of the dispenser island, and one UST is located to the south of the convenience store building. The locations of the current and formerly active USTs are shown on Figure 2. The Site continues to operate as a gasoline fueling station and convenience store dispensing regular and mid-grade unleaded gasoline. According to Bobby Payne, the property manager representing the Site owner, prior to October 1994, the Site also dispensed premium unleaded gasoline and diesel fuel.

A Discharge Notification Form (DNF) was filed with the State in November 1988, and the Site was entered into the Early Detection Incentive (EDI) program in September 1989. A Contamination Assessment Report (CAR) was submitted by Groundwater Technology Government Service, Inc. (GSI) in July 1993 and approved in August 1993. Both groundwater and soil contamination were discovered during the assessment activities in concentrations above the Florida groundwater and soil cleanup target levels (GCTLs and SCTLs, respectively) specified in Chapter 62-777, Florida Administrative Code (FAC; FDEP 2005a). The primary source area appeared to be the tank pit east of the dispenser island on the eastern portion of the property (Figure 2). A Limited Scope Remedial Action Plan (LSRAP) was submitted by GSI in April 1994, and a soil-vapor extraction (SVE) system was started in September 1994. The system operated and was monitored until a No Further Action (NFA) was requested in March 1996 by GSI. The NFA was approved in October 1996, and the monitoring wells at the Site were abandoned in 1998.

On March 28 and 29, 2006, EPT conducted a system investigation at the Site for insurance purposes. Results of the soil screening and analyses conducted in the field during the system investigation showed petroleum-affected soil was present beneath the east side of the eastern tank pit. Based on the elevated levels of toluene, ethylbenzene, and total xylenes and the lower levels of the more soluble constituents (benzene and methyl tertiary-butyl ether [MTBE]), EPT concluded that the contamination discovered did not appear to be of recent occurrence.

After a review of the request for NFA status recommended by GSI in the LSRAP Monitoring Only Plan Annual Report dated March 1996, EPT noted that soil borings were advanced only on the west side of the source area (the eastern UST pit) to depths of 20 and 25 feet below ground surface (bgs) during confirmation sampling in 1995. However, confirmation soil laboratory samples obtained by GSI were collected at a maximum depth of 10 feet bgs. Excessive contamination was encountered by EPT during the system investigation in a boring (SB-12) at 20 feet bgs located to the east of the tank pit.

A monitoring well (MW-6) located south (downgradient) of EPT soil boring SB-12 was sampled by GSI in November 1993; constituents analyzed were below detectable levels. EPT stated that it was probable the contamination was not detected during the November 1993 sampling event as the water table was about 5 feet lower (approximately 30 feet bgs) than water table was during their investigation and 10 feet deeper than the zone of contamination encountered in SB-12 at 20 feet bgs. Based on all data collected, EPT requested to rescind the NFA approval letter (October 1996), and requested that the contamination discovered at SB-12 be addressed under State-funded cleanup with the reinstatement of the Site into the EDI program.

During February through May 2007, EPT conducted supplemental site-assessment activities at the Site. Assessment activities included the installation of direct-push technology soil borings for vadose zone lithologic description and organic vapor analyzer (OVA) screening; the collection of soil samples for laboratory analysis; and the installation of monitoring wells for the collection and laboratory analysis of groundwater samples.

Soil analytical results and OVA screening indicated that contaminated soil was present near the tank pit located east of the dispenser island. Groundwater analytical results are summarized in Table 1, and show that the highest concentrations of dissolved hydrocarbons were detected in MW-3 near the tank pit and on the southern portion of the property monitoring wells (MW-2, MW-5, and MW-6).

During assessment activities, free product was detected in MW-3 in March 2007. As a result, a tank and line test was performed on March 26, 2007, by Clemens Fuel Systems, Inc. Both passed tightness testing. Free product gauging and recovery activities were performed at the Site after free product was detected in monitoring well MW-3. Free product was gauged and removed once a week for eight weeks and two times during the first week. Free product and water was removed using a Teflon hand bailer and was stored in 55-gallon drums.

Based on information obtained during the supplemental site-assessment activities, EPT concluded that the contamination encountered at the Site did not suggest a new release at the Site, and that the plume may possibly be migrating off site. They recommended further site assessment (both vertically and horizontally) be conducted to delineate the contamination plume.

2.2 Compliance History Summary

The compliance history of the Site was assessed by conducting file reviews of FDEP's OCULUS™/STCM (Storage Tank Contamination Monitoring) and Florida Inspection Reporting for Storage Tanks databases. Additional information was obtained by communication with Mr. Payne.

A site visit was also conducted to observe current conditions at the Site and adjacent land use; these activities occurred on March 6, 2008. Table 2 is a chronology of principal documents and findings observed during the file review.

There are currently two active USTs at the Site; both were installed in 1971. Records indicate that two additional USTs were installed in 1971, and were closed in-place in October 1994. According to Mr. Payne, the gas station stopped selling premium unleaded gasoline at this time and the two remaining USTs have since contained regular and mid-grade unleaded gasoline.

The following events are observed in the records:

- November 29, 1988: Initial DNF for discovery of discharge submitted by the Site owner. According to DNF, the products were leaded and unleaded gasoline.
- July 6, 1989: According to EDI Program Compliance Verification Checklist, there was evidence of an apparent discharge near the dispensers. This conclusion was based on repair history and slight gasoline odor in soil.
- September 12, 1989: The FDEP determined that the Site was eligible for state cleanup under EDI Program.
- July 20, 1993: GSI submitted a CAR verifying the presence of petroleum contamination in the soil and groundwater at the Site. FDEP approved the CAR, and requested a Remedial Action Plan be prepared.
- May 9, 1994: FDEP approve LSRAP submitted by GSI on April 20, 1994. The LSRAP specified an SVE system consisting of one SVE point to remediate the contaminated soil on site. A Monitoring Only Plan was recommended based on the FDEP's NFA and Monitoring Only Guidelines for Petroleum Contaminated Sites.
- March 12, 1996: In an annual report, GSI concluded that the remedial action initiated at this Site was successful in removing petroleum constituent contamination in the soil beneath the pump island and UST area. GSI requests that the Site be considered for NFA status based results of six consecutive groundwater-sampling events in which all samples collected and analyzed were within FDEP guidelines for No Further Action.
- October 25, 1996: A Site Rehabilitation and Completion Order (SRCO) was submitted for the Site, after post-remedial monitoring confirmed that target levels were met and maintained. The Site was granted NFA status, and the monitoring wells at the Site were abandoned in 1998.
- July 31, 2006: Storage Tank Facility Annual Site Inspection Report concludes the two USTs at the Site are in compliance.
- September 11, 2006: EPT requested rescission of the SRCO (dated October 25, 1996) due to odors or visible signs of petroleum in the vicinity of the fueling dispensers on March 28 and 29, 2006.
- October 16, 2006: FDEP rescinded prior SRCO noting that soil exceeded SCTLs for leachability, and the Site required supplemental assessment/remediation. FDEP also indicated that the Site remained eligible under prior EDI program for November 29, 1988 discharge. Site score was 60 and funding was available.

- August 3, 2007: FDEP state that Supplemental Site Assessment Report submitted June 26, 2007, and Response to Comments were satisfactory and acceptable and demonstrate that the fieldwork was satisfactorily performed.
- November 19, 2007: Storage Tank Facility Annual Site Inspection Report concluded the two USTs at the Site were in compliance.

3.0 CONCEPTUAL SITE MODEL

LFR used the data from the file review to define a preliminary CSM. Analyses of field data, coupled with the forensic expert analysis, were used to test the CSM and estimate the approximate age of any release(s) of petroleum hydrocarbons at the Site.

One release was documented at the Site prior to the field investigation conducted by LFR. The initial release reported on November 29, 1988, was located near the tank pit east of the dispenser island. This release was documented by OVA soil screening, and laboratory analysis of soil and groundwater samples collected during the Site assessment activities conducted between 1992 and 2006 (Sections 2.1 and 2.2). A second release was suspected as evidenced by the free product detected in monitoring well MW-3 and high concentrations of petroleum hydrocarbons measured in groundwater samples collected from monitoring wells installed by EPT in 2007.

4.0 SUMMARY OF FIELD INVESTIGATION ACTIVITIES

4.1 Sampling and Analysis Objectives

LFR collected samples at the Site to evaluate whether there was a discharge of petroleum hydrocarbons, other than the documented release in 1988, and if there was a new discharge, approximately when that release occurred. FDEP also tasked LFR to evaluate whether any remaining contamination existing at the Site related to the 1988 release. To minimize cost while obtaining sufficient data to achieve the objective of sampling, emphasis was placed on analysis of non-aqueous phase liquids (NAPL; free product) observed in monitoring well MW-3. One groundwater sample was collected from the downgradient monitoring well MW-5 as a representative of the dissolved-phase contamination previously detected in the groundwater at the Site. Two neat samples of the retail product currently sold on the Site (regular unleaded and mid-grade unleaded gasoline) were also collected for laboratory and forensic analyses.

Groundwater, free-product, and neat retail-product samples were collected for analysis by environmental forensic analytical method (Modified United States Environmental Protection Agency Method [EPA Method] 8260B with an expanded target list) for paraffins, isoparaffins, aromatics, naphthenes, and olefins (PIANO) volatile hydrocarbons using gas chromatography (GC) / mass spectrometry (MS). The reported parameter list was expanded to also include typical fuel oxygenates, such as MTBE, tertiary-amyl methyl ether, and tertiary butyl alcohol (an impurity in MTBE and an MTBE degradation product).

The groundwater sample was also analyzed using modified EPA Method 8015B gasoline range organics (GRO) analysis, and ethanol using GC / flame ionization detector (FID).

The Modified EPA Method 8015B is applicable to the analysis of petroleum hydrocarbons, including GROs. GROs correspond to the range of alkanes from C_6 to C_{10} and covering a boiling point range of approximately 60 to 170 degrees Celsius (U.S. EPA 1996). The analysis provides a total estimate of the hydrocarbon concentration within this carbon range representative of gasoline. It is sometimes reported as Total Petroleum Hydrocarbons-Gasoline (TPH[g]). The method also provides a chromatogram to visually fingerprint the GROs. There is no SCTL for GROs/TPH(g) for comparison.

Free-product and neat retail-product samples were collected for PIANO analysis and ethanol GC/MS. Additional analysis for lead alkyl speciation by Modified EPA Method 8270 was conducted on the free-product sample collected from monitoring well MW-3.

Analytical signatures from these analyses improved estimates of the relative ages of any release(s) at the Site to evaluate whether a release was recent (e.g., within the past decade).

4.2 Groundwater Sampling

On March 6, 2008, LFR collected a groundwater sample from one previously installed monitoring well at the Site (MW-5). Purging and sampling was performed in accordance with the revised FDEP standard operating procedures (FDEP 2004 and 2005b). Monitoring wells were purged by lowering high-density polyethylene (HDPE) tubing below the water level and evacuating the required volume. After the appropriate volume was evacuated, groundwater parameters (pH, temperature, specific conductivity, dissolved oxygen, and turbidity) were measured at a minimum of three-minute intervals. The groundwater sampling log is included in Appendix A.

The groundwater sample was collected by pumping the groundwater into the HDPE tubing with the peristaltic pump until a constant flow was obtained (no air bubbles), stopping the pump, withdrawing the tubing from the well, and reversing the pump to allow the water to be collected into 40-milliliter vials from the intake portion of the tubing.

The groundwater sample was sent by overnight courier to Alpha Analytical for conventional and environmental forensic analytical services. Groundwater samples were collected for analysis using Modified EPA Method 8015B for GRO and ethanol, and Modified EPA Method 8260B for PIANO analytes. Groundwater analytical results for PIANO and GRO analyses are summarized in Tables 3 and 4, respectively. Table 4 also includes analytical results from the ethanol analysis. The laboratory analytical reports are included in Appendix B.

4.3 Neat Retail Product Sampling

On March 6, 2008, LFR collected one sample from each of the two gasoline products at the Site. Samples of regular unleaded gasoline (87 octane) and mid-grade unleaded gasoline (89 octane) were collected in 20-milliliter vials directly from product dispensers for laboratory analysis, and sent by overnight courier to Alpha Analytical.

4.4 Free Product Sampling

On March 6, 2008, LFR collected a sample of free product previously observed in monitoring well MW-3. Due to the insufficient amount of sample in MW-3 to conduct all analyses, LFR returned to the Site on March 28, 2008, to re-sample the free product from MW-3. The free product samples were collected with a bailer and transferred to 20-milliliter vials for laboratory analysis, and sent by overnight courier to Alpha Analytical.

5.0 SUMMARY OF LABORATORY ANALYTICAL RESULTS

This section summarizes the analytical data obtained from groundwater, free-product, and neat retail-product samples collected at the Site. An environmental forensic evaluation of these data was conducted to assess the fuel type of hydrocarbon contamination at the Site, evaluate degree of the contaminant weathering, and estimate the age of petroleum hydrocarbon product release(s). The environmental forensic evaluation report is presented in Appendix C and is summarized in Section 6.2.

5.1 Groundwater

5.1.1 Paraffin, Isoparaffins, Aromatics, Naphthalene, and Olefins and Oxygenates

PIANO analysis was conducted on the groundwater sample collected from MW-5. The groundwater sample exhibited MTBE (27.9 micrograms per liter [μg/l]) at a concentration greater than the GCTL. The laboratory analytical report is presented in Appendix B and the results are summarized in Table 3.

5.1.2 Gasoline Range Organics

Table 4 contains a summary of analytical results for the groundwater sample collected from MW-5 and analyzed using Modified EPA Method 8015B for GROs by GC/MS. The groundwater sample collected from MW-5 contained GRO concentrations above the laboratory reporting limits (230 μg/l). The laboratory analytical report is presented in Appendix B.

5.2 Free Product

5.2.1 Paraffin, Isoparaffins, Aromatics, Naphthalene, and Olefins and Oxygenates

PIANO analysis was conducted on the free-product sample collected from MW-3. The sample required two dilutions (dilution factors of 10 and 500) to obtain results for all analytes within the calibration range of the GC/MS; results for both dilutions are reported in Table 3. No oxygenates were detected in the free-product sample. The concentration of MTBE (58.6 milligrams per kilogram [mg/kg]) in the free-product sample was detected between laboratory method detection limits (MDL) and the practical quantitaton limit (PQL). The laboratory analytical report is presented in Appendix B and the results are summarized in Table 3.

5.2.2 Lead Alkyl Speciation

Table 4 contains a summary of analytical results for the free-product sample collected from MW-3 analyzed using Modified EPA Method 8270 for lead alkyl speciation. No analytes were detected above the MDL. The laboratory analytical report is presented in Appendix B.

5.2.3 Ethanol

Table 4 contains a summary of analytical results for the free-product sample collected from MW-3 analyzed using Modified EPA Method 8270C for ethanol. Ethanol was not detected above the MDL in the free product collected from MW-3. The laboratory analytical report is presented in Appendix B.

5.3 Neat Retail Product (Regular and Mid-Grade Unleaded)

5.3.1 Paraffin, Isoparaffins, Aromatics, Naphthalene, and Olefins and Oxygenates

PIANO analysis was conducted on the two neat retail-product samples collected from the fuel dispensers at the Site (regular unleaded gasoline and mid-grade unleaded gasoline). The regular unleaded sample required two dilutions (dilution factors of 10 and 200), and the mid-grade unleaded sample required two dilutions (dilution factors of 10 and 500) to obtain results for all analytes within the calibration range of the GC/MS; results for both dilutions are reported in Table 3. No oxygenates were detected in either unleaded gasoline sample, possible due to the high detection limits for this laboratory method. The laboratory analytical report is presented in Appendix B and the results are summarized in Table 3.

5.3.2 Ethanol

Table 4 contains a summary of analytical results for the neat retail-product samples analyzed using Modified EPA Method 8270C for ethanol. Ethanol was not detected above the MDL in either of the neat retail products dispensed at the Site. The laboratory analytical report is presented in Appendix B.

6.0 FINDINGS, CONCLUSIONS, AND RECOMMENDATIONS

6.1 Revised Conceptual Site Model

The results of the field investigation confirm the initial CSM. At least two releases of petroleum hydrocarbons are believed to exist at the Site. Both releases appear to be located near the tank pit east of the dispenser island. The first release was reported by the Site owner on November 29, 1988, with an initial DNF for discovery of discharge submitted to FDEP. According to the DNF, the petroleum products were suspected to be leaded and unleaded gasoline. Based on the environmental forensic evaluation discussed in Section 6.2, it is believed that a second release occurred less than five years ago.

6.2 Timing of Release

An expert environmental forensic evaluation was conducted by Environmental Geochemistry Consulting (EGC) of Moorpark, California, to estimate the approximate age of the petroleum hydrocarbon releases described above. The evaluation by EGC is presented in Appendix C. EGC's fingerprinting approach for product-type identification is based on an evaluation of the chemical composition of contaminants and pattern recognition analysis of the analytical data. EGC's environmental forensic evaluation concluded that:

- Results of PIANO analysis indicate that the free-product sample collected from MW-3 represents a weathered unleaded gasoline fuel similar to that currently sold at the Site as mid-grade gasoline.
- The degree of weathering found in the free-product sample from MW-3 indicates that it has not undergone a prolonged exposure in the subsurface. Typically, this degree of weathering occurs in the sample within a time period of less than five years after gasoline release.
- The relatively advanced degree of the alteration of the free-product sample by evaporation is most probably related to the remedial activities, such as well purging and bailing, that increase the rate of gasoline weathering.
- The groundwater contamination at the Site related to petroleum hydrocarbons is consistent with being predominantly from the free product accumulated in monitoring well MW-3.

6.3 Conclusions and Recommendations

LFR conducted the FSI to evaluate whether there was a petroleum hydrocarbon discharge at the Site other than the documented release in 1988, and if there was a newer discharge, approximately when that release occurred. The FSI also attempted to conclude whether any remaining contamination exists from the eligible discharge from 1988.

Release of petroleum hydrocarbons is confirmed at the Site based on the investigations described in this report. LFR concluded that at least two releases occurred at the Site based on the presence and concentrations of chemicals of concern and the environmental forensic evaluation that estimated the degree of weathering and timing of the newer release. The environmental forensic evaluation concluded that in addition to the 1988 release, there was a second release at the Site that occurred less than five years ago.

LFR was not able to conclusively determine whether there is any remaining contamination at the Site associated with the petroleum hydrocarbon release documented in the initial DNF filed on November 29, 1988. As both releases occurred relatively close to one another, even if low levels of residual groundwater contamination remained from the original release, it would be masked by a new release.

The timing of the second release is consistent with the compliance history summarized in Section 2.1. According to the Annual Report submitted by GSI on March12, 1996, the concentrations of BTEX constituents and other petroleum hydrocarbons analyzed were below laboratory MDLs in groundwater samples collected from all the monitoring wells sampled at the Site (Table 1). These analytical results are in contrast to the significant amount of free product discovered in monitoring well MW-3, and the elevated concentrations of petroleum hydrocarbons measured in the monitoring wells at the Site between March and April 2007, and subsequently measured in MW-5 during this investigation (Table 1).

Based on the data available, LFR concludes that the contamination at the Site is predominantly due to the most recent gasoline release near the tank pit east of the dispenser island. Because it has been estimated that the release occurred less than five years ago, the Site is not eligible under the EDI Program.

REFERENCES

Enviro-Pro-Tech, Inc. (EPT). 2006. Request to Rescind Site Rehabilitation Completion Order, Glen's Service Station. September 11.

———. 2007. Supplemental Site Assessment Report, Glen's Service Station. June 26.

Florida Department of Environmental Protection (FDEP). 2004. Standard Operating Procedures for Field Activities (DEP-001/01). Revised February 1.

———. 2005a. Florida Administrative Code. Chapter 62-160 and 62-777. April.

———. 2005b. Standard Operating Procedures (PCS-005). Groundwater Sampling Standard Operating Procedures Variances and Clarifications for Bureau of Petroleum Storage Systems Sites. May 2.

Groundwater Technology Government Services, Inc. (GSI). 1993. Contamination Assessment Report, Glen's Service Station, Inc. July 20.

———. 1996. Annual Report, Limited Scope Remedial Action Plan, Monitoring Only Plan, Glen's Service Station. March 12.

United States Environmental Protection Agency (U.S. EPA). 1996. Method 8015B Nonregulated Organics Using GC/FID. SW-846.

TABLE 1: HISTORICAL GROUNDWATER MONITORING WELL ANALYTICAL SUMMARY

Facility Name Glen's Service Station
2101 NE Street
Pensacola, FL

Facility ID #: 17/8626732

Location	Sample Date	Benzene	Toluene	Ethyl-benzene	Total Xylenes	Total BTEX	MTBE	1,2-Dichloroethane	Naphthalene	1-Methyl-naphthalene	2-Methyl-naphthalene	Total Naph-thalenes	EDB	Lead	TRPHs
NADC		**100**	**400**	**300**	**200**	-	**200**	**300**	**140**	**280**	**280**	-	**2**	**150**	**50,000**
GCTL		**1**	**40**	**30**	**20**	-	**20**	**3**	**14**	**28**	**28**	-	**0.02**	**15**	**5,000**
MONITORING WELLS INSTALLED BY GSI (ABANDONED)															
MW-1	7/16/92	**3.3**	1.0 I	1.0 I	5.0 I	3.3	7.6	1.0 I	2.0 I	2.0 I	2.0 I	6.0 I	0.02 I	**39**	200 I
	9/11/93	**41**	1.0 I	2	5.0 I	43	**27**	1.0 I	2.0 I	2.0 I	2.0 I	6.0 I	0.02 I	**31**	200 I
	11/30/93	1.0 U	5.0 U	1.0 U	2.0 U	BDL	5.0 U	NA	1.0 U	1.0 U	1.0 U	BDL	NA	26 ***	NA
	8/2/94	1.0 U	1.0 U	1.0 U	2.0 U	BDL	5.0 U	NA	NA	NA	NA	NA	NA	NA	NA
	11/30/94	1.0 U	1.0 U	1.0 U	2.0 U	BDL	5.0 U	NA	NA	NA	NA	NA	NA	NA	NA
	3/14/95	1.0 U	1.0 U	1.0 U	2.0 U	BDL	5.0 U	NA	NA	NA	NA	NA	NA	NA	NA
	6/6/95	**1.1**	1.0 U	13	4.5	17.5	10 U	NA	NA	NA	NA	NA	NA	NA	NA
	10/13/95	1.0 U	1.0 U	1.0 U	2.0 U	BDL	5.0 U	NA	NA	NA	NA	NA	NA	NA	NA
MW-2	7/16/92	1.0 I	1.0 I	1.0 I	5.0 I	8.0 I	1.0 I	1.0 I	2.0 I	2.0 I	2.0 I	6.0 I	0.02 I	**31**	200 I
	11/30/93	1.0 U	5.0 U	1.0 U	2.0 U	BDL	5.0 U	NA							
MW-3	7/16/92	1.0 I	1.0 I	1.0 I	5.0 I	8.0 I	1.0 I	1.0 I	2.0 I	2.0 I	2.0 I	6.0 I	0.02 I	**37**	200 I
	11/30/93	1.0 U	5.0 U	1.0 U	2.0 U	BDL	5.0 U	NA	1.0 U	1.0 U	1.0 U	BDL	NA	NA	NA
	8/2/94	1.0 U	1.0 U	1.0 U	2.0 U	BDL	5.0 U	NA	NA	NA	NA	NA	NA	NA	NA
	11/30/94	1.0 U	1.0 U	1.0 U	2.0 U	BDL	5.0 U	NA	NA	NA	NA	NA	NA	NA	NA
	3/14/95	1.0 U	1.0 U	1.0 U	2.0 U	BDL	5.0 U	NA	NA	NA	NA	NA	NA	NA	NA
	6/6/95	0.5 U	1.0 U	1.0 U	2.0 U	BDL	10 U	NA	2.0 U	2.0 U	2.0 U	BDL	NA	NA	NA
	10/13/95	1.0 U	1.0 U	1.0 U	2.0 U	BDL	5.0 U	NA	NA	NA	NA	NA	NA	NA	NA
MW-4	11/16/92	1.0 I	1.0 I	1.0 I	5.0 I	8.0 I	1.5	1.0 I	2.0 I	2.0 I	2.0 I	6.0 I	0.02 I	**18**	200 I
	11/30/93	1.0 U	5.0 U	1.0 U	2.0 U	BDL	5.0 U	NA	1.0 U	1.0 U	1.0 U	BDL	NA	NA	NA
MW-5	11/16/92	**4.7**	1.0 I	1.0 I	5.0 I	5	15	1.0 I	2.0 I	2.0 I	2.0 I	6.0 I	0.02 I	**24**	200 I
	11/30/93	1.0 U	5.0 U	1.0 U	2.0 U	BDL	5.0 U	NA	1.0 U	1.0 U	1.0 U	BDL	NA	NA	NA
MW-6	12/31/92	1.0 U	5.0 U	5.0 U	2.0 U	BDL	5.0 U	1.0 I	1.0 U	2	1.0 U	2	BDL	**31**	BDL
	11/30/93	1.0 U	5.0 U	1.0 U	2.0 U	BDL	5.0 U	NA	1.0 U	1.0 U	1.0 U	BDL	NA	NA	NA
MW-7	5/12/93	**98**	**340**	**36**	**450**	924	10 U	2.5 I	4	9	9	21.3	0.02 I	**26**	800
	11/60/93	3	11	2	15	31	5.0 U	NA	1.0 U	1.0 U	1.0 U	BDL	NA	NA	NA
	8/2/94	1.0 U	1.0 U	1.0 U	2.0 U	BDL	5.0 U	NA	5 U	5 U	5 U	BDL	NA	NA	NA
	11/30/94	1.0 U	1.0 U	1.0 U	2.0 U	BDL	5.0 U	NA	5 U	5 U	5 U	BDL	NA	NA	NA
	3/14/95	1.0 U	1.0 U	1.0 U	2.0 U	BDL	5.0 U	NA	5 U	5 U	27	27	NA	NA	NA
	6/6/95	0.5 U	1.0 U	1.0 U	2.0 U	BDL	10 U	NA	2.0 U	2.0 U	2.0 U	BDL	NA	NA	NA
	10/13/95	1.0 U	1.0 U	1.0 U	2.0 U	BDL	5.0 U	NA	5 U	5 U	5 U	BDL	NA	NA	NA
DW-1	12/31/92	1.0	5.0 U	1.0 U	2.0 U	1.0	5 U	1.0 U	1.0 U	**62**	1.0 U	62	BDL	**63**	BDL
	11/30/93	1.0 U	5.0 U	1.0 U	2.0 U	BDL	5.0 U	NA	1.0 U	1.0 U	1.0 U	BDL	NA	3.0 I	
MONITORING WELLS INSTALLED BY EPT															
MW-1	3/2/07	19	39	2.7	20	80.7	4.3	NA	< 0.19	< 0.46	< 0.19	< 0.84	NA		< 44
MW-2	3/2/07	**49**	**130**	7.3	**40**	226.3	**110**	NA	< 0.19	< 0.46	< 0.19	< 0.84	NA	NA	< 44
	5/17/07	**140**	**250**	19	**82**	491	**210**	< 1	< 2	NA	NA	< 2	< 0.0050	< 4	NA
MW-3	3/2/07	NOT SAMPLED DUE TO THE PRESENCE OF FREE PRODUCT													
	5/17/07 *	2,600	23,000	2,100	12,000	39,700	850.0	< 50	980	NA	NA	980	< 0.0053	**34.0**	NA
	3/28/08 **	6,800,000	217,000,000	39,800,000	205,000,000	468,600,000	58600 I	9160 U	3,350,000 V	1,100,000 V	2,070,000 V	6,520,000 V	**91.6 U**	NA	NA
MW-4	4/13/07	**2.9**	< 1	< 1	3.2	6.1	< 1	NA	< 0.28	< 0.28	< 0.28	< 0.84	NA	NA	100 I V
MW-5	4/13/07	**370**	**750**	**100**	**450**	1,670	**72**	NA	< 0.28	< 0.28	< 0.28	< 0.84	NA	NA	1,100 V
	3/6/08	**69.0**	**56.3**	6.66	**50.3**	182.3	**27.9**	2.00 U	1.08 I	0.57 I	0.74 I	2.39	**2.0 U**	NA	NA

TABLE 1: HISTORICAL GROUNDWATER MONITORING WELL ANALYTICAL SUMMARY

Facility Name Glen's Service Station
2101 NE Street
Pensacola, FL

Facility ID #: 17/8626732

Sample Location	Sample Date	Benzene	Toluene	Ethyl-benzene	Total Xylenes	Total BTEX	MTBE	1,2-Dichloroethane	Naphthalene	1-Methyl-naphthalene	2-Methyl-naphthalene	Total Naph-thalenes	EDB	Lead	TRPHs
NADC		100	400	300	200	-	200	300	140	280	280	-	2	150	50,000
GCTL		1	40	30	20	-	20	3	14	28	28	-	0.02	15	5,000
MW-6	4/13/07	120	170	14	63	367	380	NA	0.56 I	< 0.28	< 0.28	0.56	NA	NA	310 V
	5/17/07	580	560	62	170	1,372	1,200	< 2.5	< 5	NA	NA	< 5	< 0.0050	< 4	NA
MW-7	4/13/07	48	180	9.7	56	293.7	86	NA	< 0.28	< 0.28	< 0.28	< 0.84	NA	NA	86 I V
MW-8	4/13/07	1.9	6.7	< 1	4.9	13.5	1.8 I	NA	< 0.28	< 0.28	< 0.28	< 0.84	NA	NA	76 I V

Notes:

Concentrations in micrograms per liter
Chapter 62-777, Florida Administrative Code, cleanup target levels are displayed in shaded cells.
BOLD = concentration exceeds GCTL
BOLD = concentration exceeds NADC
< RL = less than reporting limits

BDL = below detection limits
BTEX = benzene, toluene, ethylbenzene, and total xylenes
EDB = ethylene dibromide
EPT = Enviro-Pro-Tech
GCTL = groundwater cleanup target level
GSI = Groundwater Technology Government Service, Inc.
I = analyte detected between MDL and PQL
MTBE = methyl tertiary-butyl ether
NA = not analyzed
NADC = natural attenuation default concentration
TRPH = total recoverable petroleum hydrocarbon
U = analyte below laboratory method detection limit (MDL)
V = analyte was detected in sample and associated method blank
* = well sampled with bailer below free product
** = free product sampled from well
*** = dissolved lead

Table 2
Site Compliance Chronology
Glen's Service Center, North E Street
Pensacola, Florida

No.	Date	Type	From	To	Subject	Remarks
1	11/29/88	DNF	Owner	FDEP Dist	Discharge Notification Form	Initial DNF for discovery of discharge by odor or visible signs **November 29, 1988**. Products were leaded and unleaded gasoline according to form.
2	11/29/88	EDI NF	Owner	FDEP Dist	Early Detection Incentive Notification Form	Included with DNF to determine EDI eligibility.
3	12/15/88	Letter	FDEP TAL	Owner	Certification of tanks	Request to certify tanks per program requirements.
4	2/2/89	Checklist/Form	FDEP Dist	FDEP Dist	Super Act Site Inspection	Well survey; one public well within 1/4 mile of site.
5	7/6/89	Tank Inspection	FDEP Dist	FDEP Dist	EDI Eligibility Inspection	Apparent discharge near the dispensers based on repair history and slight gasoline odor in soil.
6	7/6/89	Checklist/Form	FDEP TAL	Owner	EDI Eligibility Approval	Approved eligibility for EDI **July 6, 1989**.
7	9/12/89	FDEP Order	FDEP TAL	Owner	Certification of Eligibility	Order approving EDI eligibility **September 12, 1989**.
8	6/10/92	Letter	County	Owner	EDI assignment of contractor	Groundwater Technology GovernmentServices, Inc., assigned assessment and cleanup responsibilities.
9	7/20/93	Report	Owner Contractor	County	Contamination Assessment Report	CAR dated **July 20, 1993**.
10	9/14/93	Letter	County	Owner Contractor	Contamination Assessment Report Approval	Approved CAR dated July 20, 1993, and requested a Remedial Action Plan be prepared.
11	4/20/94	Report	Owner Contractor	County	Limited Scope Remedial Action Plan	LSRAP dated **April 20, 1994**.
12	5/2/94	Checklist/Form	Owner Contractor	FDEP TAL	RAP Checklist	RAP Checklist; no free product; SVE; no groundwater treatment.
13	5/9/94	Letter	County	Owner Contractor	RAP Approval	Approved RAP dated **April 20, 1994**.
14	1/15/95	Checklist/Form	Owner	FDEP TAL	Small Business/Corporation Affidavit	Affirms that the owner meets the requirements.
15	2/7/96	Report	Owner Contractor	County	Final RAP Drawings	As-built construction drawings.
16	3/12/96	Report	Owner Contractor	County	Annual Report - Limited Scope Remedial Action Plan - Monitoring Only	Recommended NFA
17	10/15/96	Letter	County	FDEP TAL	Site Rehabilitation Completion Report (SRCR)	County recommended site rehabilitation complete to FDEP.
18	10/15/96	Letter	County	Owner Contractor	Site Rehabilitation Completion Report (SRCR)	Reported NFA; required proper abandonment of monitoring wells.
19	10/25/96	Letter	FDEP TAL	Owner	Site Rehabilitation Completion Report (SRCR)	Concurrence with Escambia County that cleanup had been achieved per 62-770.730(5) and (9) existing at the time.
20	5/18/98	Checklist/Form	County	FDEP TAL	Super Act Site Inspection	Identified two public wells within 1/2 mile of site.

Table 2
Site Compliance Chronology
Glen's Service Center, North E Street
Pensacola, Florida

No.	Date	Type	From	To	Subject	Remarks
21	8/10/98	Letter	Owner Contractor	County	Enviro-Pro-Tech, Inc., Letter Report	Letter Report documenting decomissioning of remedial system and abandonment of 12 monitoring wells.
22	9/14/98	Letter	County	Owner Contractor	Approval letter	FDOH/Escambia County approved an Enviro-Pro-Tech, Inc., letter report dated **August 10, 1998**.
23	7/31/06	Tank Inspection	County	County	Storage Tank Facility Annual Site Inspection Report	Two USTs reported in compliance.
24	9/11/06	Letter	Owner Contractor	County	Rescission of SRCO dated Oct. 25, 1996	Enviro-Pro-Tech, Inc. requested rescission of SRCO date Oct.25, 1996, due to odors or visible signs of petroleum in the vicinity of the fueling dispensers on **March 28 and 29, 2006**.
25	10/16/06	FDEP Order	FDEP TAL	Owner	Rescission of SRCO dated Oct. 25, 1996	Noted that soil exceeded SCTLs for leachability; rescinded prior SRCO. Required supplemental assessment/remediation. Indicated that site remained eligible under prior EDI program for **Nov. 29, 1988** discharge. Site score was 60 and funding was available.
26	2/13/07	Letter	Owner Contractor	FDEP TAL	Work Commencement	Notice that direct push and well installation will start the following week.
27	2/19/07	Checklist/Form	FDEP Contractor	FDEP TAL	Checklist and field notes	Oversight observations by Team 5 WRS of owner contractor's field work to install additional wells.
28	3/23/07	Letter	FDEP TAL	Owner Contractor	Interim deliverable	Interim deliverable was satisfactory.
29	3/23/07	Letter	Owner Contractor	FDEP TAL	Notification	Notification of field work reschedule
30	3/28/07	E-mail	Owner Contractor	FDEP TAL	Notification	Notified Team 5 (WRS)
31	4/4/07	Checklist/Form	FDEP Contractor	FDEP TAL	Field Work 4/3 - 4/4/07	Oversight observations by Team 5 WRS of owner contractor's field work to install additional wells.
32	4/5/07	Letter	Owner Contractor	FDEP TAL	Notification	Notification of field work (groundwater sampling) to begin April 13, 2007.
33	4/24/07	Letter	FDEP TAL	Owner Contractor	Interim deliverable	Interim deliverable was satisfactory.
34	7/9/07	Letter	FDEP TAL	Owner	SSAR June 26, 2007	Comments on SSAR June 26, 2007
35	7/27/07	Letter	Owner Contractor	FDEP TAL	Response to Comments	Response to comments on the Supplemental Site Assessment Report (SSAR).
36	8/3/07	Letter	FDEP TAL	Owner Contractor	Final deliverable	Supplemental Site Assessment Report (SSAR) and Response to Comments (RTC) are satisfactory.
37	11/19/07	Tank Inspection	County	County	Storage Tank Facility Annual Site Inspection Report	Two USTs reported in compliance.

TABLE 3: LABORATORY ANALYTICAL SUMMARY (PIANO ANALYSIS)

Facility Name: Glen's Service Station
2101 NE Street
Pensacola, FL

Facility ID #: 17/8626732

Sample ID		MW-5	Regular Unleaded		Mid-Grade Unleaded		MW-3	
Matrix		Water	Neat Retail Product		Neat Retail Product		Free Product (NAPL)	
Sample Date		3/6/2008	3/6/2008		3/6/2008		3/28/2008	
Units		µg/L	mg/Kg		mg/Kg		mg/Kg	
CAS NO.	Parameter Dilution Factor	1	10	200	10	500	10	500
563-45-1	3-Methyl-1-butene	2.00 U	988	1,920 U	94.0 J	4,970 U	91.6 U	4,580 U
78-78-4	Isopentane	10.1	75,200 E	82,500	137,000 E	170,000	2,350	4,580 U
109-67-1	1-Pentene	2.00 U	2,170	1,920 U	187	4,970 U	91.6 U	4,580 U
563-46-2	2-Methyl-1-butene	2.00 U	5,450	1,920 U	99.5 U	4,970 U	186	4,580 U
109-66-0	Pentane	2.00 U	37,300 E	41,800	56,200 E	69,900	2,420	4,580 U
646-04-8	2-Pentene (trans)	2.00 U	6,240	1,920 U	328	4,970 U	161	4,580 U
78-79-5	2-Methyl-1,3-butadiene	2.00 U	142	1,920 U	99.5 U	4,970 U	91.6 U	4,580 U
627-20-3	2-Pentene (cis)	2.00 U	2,980	1,920 U	159	4,970 U	75.6 J	4,580 U
75-65-0	Tertiary butanol	20.0 U	959 U	19,200 U	995 U	49,700 U	916 U	45,800 U
75-83-2	2,2-Dimethylbutane	2.00 U	4,610	1,920 U	7,850	4,970 U	629	4,580 U
691-37-2	4-Methyl-1-pentene	2.00 U	334	1,920 U	29.4 J	4,970 U	91.6 U	4,580 U
287-92-3	Cyclopentane	5.16	5,290	1,920 U	4,960	4,970 U	668	4,580 U
79-29-8	2,3-Dimethylbutane	5.00 U	7,120	4,790 U	7,670	12,400 U	1,250	11,400 U
107-83-5	2-Methylpentane	2.00 U	29,700 E	31,500	30,600 E	33,600	6,110	4,580 U
1634-04-4	MTBE	27.9	95.9 U	1,920 U	99.5 U	4,970 U	58.6 J	4,580 U
96-14-0	3-Methylpentane	1.02 J	21,900 E	21,000	22,600 E	24,400	4,790	4,580 U
592-41-6	1-Hexene	2.00 U	518	1,920 U	43.3 J	4,970 U	76.9 J	4,580 U
110-54-3	Hexane	2.00 U	27,000 E	26,700	28,000 E	30,200	7,550	4,580 U
108-20-3	Diisopropyl Ether (DIPE)	2.00 U	95.9 U	1,920 U	99.5 U	4,970 U	91.6 U	4,580 U
4050-45-7	2-Hexene (trans)	2.00 U	2,410	1,920 U	155	4,970 U	278	4,580 U
625-27-4	2-Methyl-2-pentene	2.00 U	2,420	1,920 U	211	4,970 U	277	4,580 U
7688-21-3	2-Hexene (cis)	2.00 U	1,440	1,920 U	83.1 J	4,970 U	153	4,580 U
637-92-3	Ethyl Tertiary Butyl Ether (ETBE)	2.00 U	95.9 U	1,920 U	99.5 U	4,970 U	91.6 U	4,580 U
590-35-2	2,2-Dimethylpentane	2.00 U	1,190	1,920 U	1,160	4,970 U	392	4,580 U
96-37-7	Methylcyclopentane	4.93	17,200 E	17,600	6,970	4,970 U	3,520	4,580 U
108-08-7	2,4-Dimethylpentane	2.00 U	2,790	1,920 U	1,620	4,970 U	1,260	4,580 U
464-06-2	2,2,3-Trimethylbutane	2.00 U	270	1,920 U	179	4,970 U	78.3 J	4,580 U
107-06-2	1,2-Dichloroethane	2.00 U	95.9 U	1,920 U	99.5 U	4,970 U	91.6 U	4,580 U
562-49-2	3,3-Dimethylpentane	2.00 U	968	1,920 U	1,340	4,970 U	524	4,580 U
110-82-7	Cyclohexane	2.30	5,710	1,920 U	1,950	4,970 U	1,400	4,580 U
591-76-4	2-Methylhexane	2.00 U	13,800 E	13,600	12,700 E	12,200	8,440	4,580 U
71-43-2	Benzene	69.0	14,200 E	14,900	20,300 E	23,500	6,800	4,580 U
565-59-3	2,3-Dimethylpentane	2.00 U	4,390	1,920 U	4,500	4,970 U	3,270	4,580 U
110-02-1	Thiophene	2.00 U	95.9 U	1,920 U	99.5 U	4,970 U	91.6 U	4,580 U
1638-26-2	1,1-Dimethylcyclopentane	2.00 U	864	1,920 U	461	4,970 U	328	4,580 U
589-34-4	3-Methylhexane	2.00 U	14,300 E	13,900	16,500 E	16,700	10,700 E	11,200
994-05-8	TAME	2.00 U	95.9 U	1,920 U	99.5 U	4,970 U	91.6 U	4,580 U
2532-58-3	1,3-Dimethylcyclopentane (cis)	2.00 U	3,850	1,920 U	884	4,970 U	1,320	4,580 U
617-78-7	3-Ethylpentane	2.00 U	1,300	1,920 U	1,860	4,970 U	1,130	4,580 U
1759/58-6/6094-02-6	1,3-DMCP (trans)/2-Methyl-1-hexene	4.00 U	5,630	3,840 U	1,210	9,950 U	1,880	9,160 U
592-76-7/822-50-4	1-Heptene/1,2-DMCP (trans)	4.00 U	4,330	3,840 U	1,410	9,950 U	1,800	9,160 U
540-84-1	Isooctane	2.00 U	3,270	1,920 U	1,190	4,970 U	7,780	4,580 U
14686-14-7	3-Heptene (trans)	2.00 U	1,100	1,920 U	99.5 U	4,970 U	91.6 U	4,580 U
142-82-5	Heptane	2.00 U	13,900 E	14,100	17,000 E	17,800	13,400 E	13,900
7642-10-6	3-Heptene (cis)	2.00 U	95.9 U	1,920 U	99.5 U	4,970 U	91.6 U	4,580 U
14686-13-6	2-Heptene (trans)	2.00 U	904	1,920 U	116	4,970 U	305	4,580 U
6443-92-1	2-Heptene (cis)	2.00 U	679	1,920 U	87.1 J	4,970 U	244	4,580 U
590-73-8	2,2-Dimethylhexane	2.00 U	680	1,920 U	587	4,970 U	589	4,580 U
108-87-2	Methylcyclohexane	2.00 U	6,490	1,920 U	2,490	4,970 U	4,220	4,580 U
592-13-2	2,5-Dimethylhexane	2.00 U	2,080	1,920 U	1,200	4,970 U	2,480	4,580 U
589-43-5	2,4-Dimethylhexane	2.00 U	2,620	1,920 U	1,910	4,970 U	3,050	4,580 U
1640-89-7	Ethylcyclopentane	2.00 U	2,400	1,920 U	881	4,970 U	1,730	4,580 U
564-02-3	2,2,3-Trimethylpentane	2.00 U	261	1,920 U	93.5 J	4,970 U	726	4,580 U
	1,2,3-Trimethylcyclopentane (ctc)	2.00 U	789	1,920 U	261	4,970 U	566	4,580 U
565-75-3	2,3,4-Trimethylpentane	2.00 U	1,800	1,920 U	508	4,970 U	5,150	4,580 U
560-21-4	2,3,3-Trimethylpentane	2.00 U	1,830	1,920 U	457	4,970 U	5,260	4,580 U
584-94-1	2,3-Dimethylhexane	2.00 U	1,870	1,920 U	1,360	4,970 U	2,750	4,580 U
592-27-8	2-Methylheptane	2.00 U	7,400	1,920 U	4,560	4,970 U	6,980	4,580 U
589-53-7	4-Methylheptane	2.00 U	3,060	1,920 U	2,120	4,970 U	3,050	4,580 U
589-81-1	3-Methylheptane	2.00 U	7,480	1,920 U	4,940	4,970 U	7,200	4,580 U
619-99-8	3-Ethylhexane	2.00 U	1,430	1,920 U	1,100	4,970 U	1,510	4,580 U
108-88-3	Toluene	56.3	89,000 E	114,000	139,000 E	215,000	148,000 E	217,000
554-14-3	2-Methylthiophene	2.00 U	95.9 U	1,920 U	99.5 U	4,970 U	91.6 U	4,580 U
2207-04-7	1,4-Dimethylcyclohexane (trans)	2.00 U	455	1,920 U	189	4,970 U	432	4,580 U
616-44-4	3-Methylthiophene	2.00 U	95.9 U	1,920 U	99.5 U	4,970 U	91.6 U	4,580 U

TABLE 3: LABORATORY ANALYTICAL SUMMARY (PIANO ANALYSIS)

Facility Name: Glen's Service Station
2101 NE Street
Pensacola, FL

Facility ID #: 17/8626732

Sample ID		MW-5	Regular Unleaded		Mid-Grade Unleaded		MW-3	
Matrix		Water	Neat Retail Product		Neat Retail Product		Free Product (NAPL)	
Sample Date		3/6/2008	3/6/2008		3/6/2008		3/28/2008	
Units		µg/L	mg/Kg		mg/Kg		mg/Kg	
CAS NO.	Parameter / Dilution Factor	1	10	200	10	500	10	500
111-66-0	1-Octene	2.00 U	95.9 U	1,920 U	99.5 U	4,970 U	91.6 U	4,580 U
111-65-9	Octane	5.00 U	6,740	4,790 U	4,230	12,400 U	7,410	11,400 U
6876-23-9	1,2-Dimethylcyclohexane (trans)	2.00 U	741	1,920 U	318	4,970 U	698	4,580 U
106-93-4	1,2-Dibromoethane	2.00 U	95.9 U	1,920 U	99.5 U	4,970 U	91.6 U	4,580 U
2613-69-6/13389-42-9	1,2,3-TMCP(ccc)/2-Octene (trans)	4.00 U	559	3,840 U	82.1 J	9,950 U	336	9,160 U
7642-04-8	2-Octene (cis)	2.00 U	195	1,920 U	99.5 U	4,970 U	75.6 J	4,580 U
3875-51-2	Isopropylcyclopentane	2.00 U	280	1,920 U	42.8 J	4,970 U	194	4,580 U
2207-01-4	1,2-Dimethylcyclohexane (cis)	2.00 U	446	1,920 U	95.0 J	4,970 U	307	4,580 U
2040-96-2	n-Propylcyclopentane	2.00 U	688	1,920 U	94.5 J	4,970 U	602	4,580 U
2216-30-0	2,5-Dimethylheptane	2.00 U	1,660	1,920 U	546	4,970 U	1,580	4,580 U
926-82-9	3,5-Dimethylheptane	2.00 U	435	1,920 U	191	4,970 U	535	4,580 U
4032-86-4	3,3-Dimethylheptane	2.00 U	258	1,920 U	108	4,970 U	215	4,580 U
7094-27-1	1,1,4-Trimethylcyclohexane	2.00 U	219	1,920 U	62.2 J	4,970 U	185	4,580 U
3074-71-3	2,3-Dimethylheptane	2.00 U	762	1,920 U	297	4,970 U	864	4,580 U
922-28-1	3,4-Dimethylheptane	2.00 U	1,150	1,920 U	425	4,970 U	1,220	4,580 U
2216-34-4	4-Methyloctane	2.00 U	2,590	1,920 U	815	4,970 U	2,500	4,580 U
3221-61-2	2-Methyloctane	2.00 U	3,010	1,920 U	783	4,970 U	2,710	4,580 U
100-41-4	Ethylbenzene	6.66	19,800 E	23,300	22,000 E	24,500	36,100 E	39,800
872-55-9	2-Ethylthiophene	2.00 U	95.9 U	1,920 U	99.5 U	4,970 U	91.6 U	4,580 U
2216-33-3	3-Methyloctane	2.00 U	3,200	1,920 U	970	4,970 U	3,140	4,580 U
1067-20-5	3,3-Diethylpentane	2.00 U	95.9 U	1,920 U	99.5 U	4,970 U	91.6 U	4,580 U
106-42-3/108-38-3	p/m-Xylene	36.2	67,200 E	86,700	85,100 E	114,000	122,000 E	152,000
124-11-8	1-Nonene	5.00 U	240 U	4,790 U	249 U	12,400 U	229 U	11,400 U
20063-92-7	3-Nonene (trans)	2.00 U	789	1,920 U	99.5 U	4,970 U	618	4,580 U
20237-46-1	3-Nonene (cis)	2.00 U	95.9 U	1,920 U	99.5 U	4,970 U	91.6 U	4,580 U
111-84-2	Nonane	2.00 U	3,750	1,920 U	1,240	4,970 U	3,980	4,580 U
100-42-5	Styrene	2.00 U	62.3 J	1,920 U	111	4,970 U	200	4,580 U
95-47-6	o-Xylene	14.1	26,000 E	31,300	33,400 E	40,100	49,100 E	53,300
6434-77-1/6434-78-2	2-Nonene	2.00 U	95.9 U	1,920 U	99.5 U	4,970 U	91.6 U	4,580 U
696-29-7	Isopropylcyclohexane	2.00 U	95.9 U	1,920 U	99.5 U	4,970 U	91.6 U	4,580 U
98-82-8	Isopropylbenzene	2.00 U	1,590	1,920 U	1,590	4,970 U	2,920	4,580 U
4110-44-5	3,3-Dimethyloctane	2.00 U	97.8	1,920 U	17.9 J	4,970 U	85.6 J	4,580 U
103-65-1	n-Propylbenzene	2.00 U	5,780	1,920 U	4,940	4,970 U	10,500 E	9,430
871-83-0	2-Methylnonane	2.00 U	1,520	1,920 U	180	4,970 U	1,490	4,580 U
5911-04-6	3-Methylnonane	2.00 U	1,510	1,920 U	166	4,970 U	1,260	4,580 U
620-14-4	1-Methyl-3-ethylbenzene	1.78 J	19,000 E	22,700	15,500 E	18,200	32,100 E	34,000
622-96-8	1-Methyl-4-ethylbenzene	1.25 J	9,020	1,920 U	7,410	4,970 U	15,700 E	16,200
108-67-8	1,3,5-Trimethylbenzene	1.01 J	10,000 E	11,400	8,590	4,970 U	18,700 E	18,100
872-05-9	1-Decene	2.00 U	95.9 U	1,920 U	99.5 U	4,970 U	91.6 U	4,580 U
1678-98-4	Isobutylcyclohexane	2.00 U	95.9 U	1,920 U	99.5 U	4,970 U	91.6 U	4,580 U
611-14-3	1-Methyl-2-ethylbenzene	1.77 J	6,710	1,920 U	5,460	4,970 U	11,300 E	10,700
124-18-5	Decane	2.00 U	1,950	1,920 U	309	4,970 U	1,860	4,580 U
98-06-6	tert-Butylbenzene	2.00 U	95.9 U	1,920 U	99.5 U	4,970 U	91.6 U	4,580 U
95-63-6	1,2,4-Trimethylbenzene	4.01	28,900 E	37,800	23,400 E	32,200	50,100 E	57,400
538-93-2	Isobutylbenzene	2.00 U	417	1,920 U	310	4,970 U	848	4,580 U
135-98-8	sec-Butylbenzene	2.00 U	420	1,920 U	350	4,970 U	848	4,580 U
535-77-3	1-Methyl-3-isopropylbenzene	2.00 U	804	1,920 U	620	4,970 U	1,500	4,580 U
99-87-6	1-Methyl-4-isopropylbenzene	2.00 U	252	1,920 U	178	4,970 U	466	4,580 U
526-73-8	1,2,3-Trimethylbenzene	0.76 J	6,420	1,920 U	4,740	4,970 U	10,700 E	10,400
527-84-4	1-Methyl-2-isopropylbenzene	2.00 U	62.8 J	1,920 U	43.3 J	4,970 U	116	4,580 U
496-11-7	Indan	0.35 J	4,210	1,920 U	1,280	4,970 U	5,780	4,580 U
141-93-5	1,3-Diethylbenzene	2.00 U	1,580	1,920 U	898	4,970 U	2,900	4,580 U
1074-43-7	1-Methyl-3-propylbenzene	2.00 U	3,240	1,920 U	2,140	4,970 U	5,970	4,580 U
1074-55-1	1-Methyl-4-propylbenzene	2.00 U	1,610	1,920 U	983	4,970 U	3,040	4,580 U
104-51-8	n-Butylbenzene	2.00 U	1,080	1,920 U	543	4,970 U	1,900	4,580 U
934-80-5	1,2-Dimethyl-4-ethylbenzene	2.00 U	3,850	1,920 U	2,380	4,970 U	6,890	4,580 U
135-01-3	1,2-Diethylbenzene	2.00 U	252	1,920 U	150	4,970 U	442	4,580 U
1074-17-5	1-Methyl-2-propylbenzene	2.00 U	1,110	1,920 U	698	4,970 U	1,980	4,580 U
1758-88-9	1,4-Dimethyl-2-ethylbenzene	2.00 U	2,580	1,920 U	1,410	4,970 U	4,200	4,580 U
1120-21-4	Undecane	2.00 U	1,020	1,920 U	80.1 J	4,970 U	742	4,580 U
874-41-9	1,3-Dimethyl-4-ethylbenzene	2.00 U	2,160	1,920 U	1,190	4,970 U	3,660	4,580 U
934-74-7	1,3-Dimethyl-5-ethylbenzene	2.00 U	3,810 B	1,920 U	2,090 B	4,970 U	6,720 B	4,580 U
2870-04-4	1,3-Dimethyl-2-ethylbenzene	2.00 U	288	1,920 U	146	4,970 U	469	4,580 U
933-98-2	1,2-Dimethyl-3-ethylbenzene	2.00 U	868	1,920 U	439	4,970 U	1,370	4,580 U
95-93-2	1,2,4,5-Tetramethylbenzene	2.00 U	1,780	1,920 U	917	4,970 U	2,950	4,580 U

TABLE 3: LABORATORY ANALYTICAL SUMMARY (PIANO ANALYSIS)

Facility Name: Glen's Service Station
2101 NE Street
Pensacola, FL

Facility ID #: 17/8626732

Sample ID		MW-5	Regular Unleaded		Mid-Grade Unleaded		MW-3	
Matrix		Water	Neat Retail Product		Neat Retail Product		Free Product (NAPL)	
Sample Date		3/6/2008	3/6/2008		3/6/2008		3/28/2008	
Units		µg/L	mg/Kg		mg/Kg		mg/Kg	
CAS NO.	**Parameter** Dilution Factor	1	10	200	10	500	10	500
527-53-7	1,2,3,5-Tetramethylbenzene	2.00 U	2,980	1,920 U	1,570	4,970 U	4,830	4,580 U
538-68-1	Pentylbenzene	2.00 U	180	1,920 U	21.4 J	4,970 U	177	4,580 U
488-23-3	1,2,3,4-Tetramethylbenzene	2.00 U	1,100	1,920 U	443	4,970 U	1,560	4,580 U
98-19-1	1-t-Butyl-3,5-Dimethylbenzene	2.00 U	95.9 U	1,920 U	99.5 U	4,970 U	91.6 U	4,580 U
112-40-3	Dodecane	2.00 U	664	1,920 U	23.9 J	4,970 U	355	4,580 U
102-25-0	1,3,5-Triethylbenzene	2.00 U	95.9 U	1,920 U	99.5 U	4,970 U	91.6 U	4,580 U
91-20-3	Naphthalene	1.08 J	2,860 B	1,920 U	1,160 B	4,970 U	3,350 B	4,580 U
11095-43-5	Benzothiophene	2.00 U	95.9 U	1,920 U	99.5 U	4,970 U	91.6 U	4,580 U
877-44-1	1,2,4-Triethylbenzene	2.00 U	95.9 U	1,920 U	99.5 U	4,970 U	91.6 U	4,580 U
1077-16-3	Hexylbenzene	2.00 U	84.8 J	1,920 U	99.5 U	4,970 U	79.2 J	4,580 U
12108-13-3	MMT	2.00 U	95.9 U	1,920 U	99.5 U	4,970 U	91.6 U	4,580 U
629-50-5	Tridecane	2.00 U	439 J	1,920 U	99.5 U	4,970 U	206 J	4,580 U
91-57-6	2-Methylnaphthalene	0.74 J	2,180 B	1,920 U	652 B	4,970 U	2,070 B	4,580 U
90-12-0	1-Methylnaphthalene	0.57 J	1,070 B	1,920 U	364 B	4,970 U	1,100 B	4,580 U
629-59-4	Tetradecane	5.00 U	240 U	4,790 U	249 U	12,400 U	229 U	11,400 U
629-62-9	Pentadecane	5.00 U	240 U	4,790 U	249 U	12,400 U	229 U	11,400 U

Notes:

Samples analyzed by Alpha Analytical, Mansfield, MA
Bold = detected above laboratory method detection limits (MDL)
J = detected between MDL and practical quantitation limit (equivalent to "I" symbol)
U = compound was not detected above the MDL
B = found in associated blank as well as sample
E = estimated value, exceeds the upper limit of calibration (equivalent to "L" symbol)

TABLE 4: LABORATORY ANALYTICAL SUMMARY
(GRO, Ethanol, and Lead Alkyl Speciation)

Facility Name: Glen's Service Station
2101 NE Street
Pensacola, FL

Facility ID #: 17/8626732

Sample ID			MW-5	Regular Unleaded	Mid-Grade Unleaded	MW-3
Matrix			Water	Neat Retail Product	Neat Retail Product	Free Product (NAPL)
Sample Date			3/6/08	3/6/08	3/6/08	3/6/08
Units			µg/L	mg/Kg	mg/Kg	mg/Kg
CAS NO.	**Analytical Method**	**Parameter**				
	GC FID - GRO	GRO (TRPH)	**230**			
64-17-5	GC FID	Ethanol	2000 U			
64-17-5	Modified 8270C	Ethanol		50.0 U	50.0 U	50.0 U*
75-74-1	8270 Mod.	Tetramethyl lead (TML)				0.988 U
1762-26-1	8270 Mod.	Trimethyl ethyl lead (TMEL)				0.988 U
	8270 Mod.	Diethyl dimethyl lead (DEDML)				0.988 U
	8270 Mod.	Methyl triethyl lead (MTEL)				0.988 U
78-00-2	8270 Mod.	Tetraethyl lead (TEL)				0.988 U

Notes:

Samples analyzed by Alpha Analytical, Mansfield, MA
Bold = detected above laboratory method detection limit (MDL)
U = analyte was not detected above the MDL
* = Ethanol sample collected on 3/28/08
Blank = Not analyzed for compound

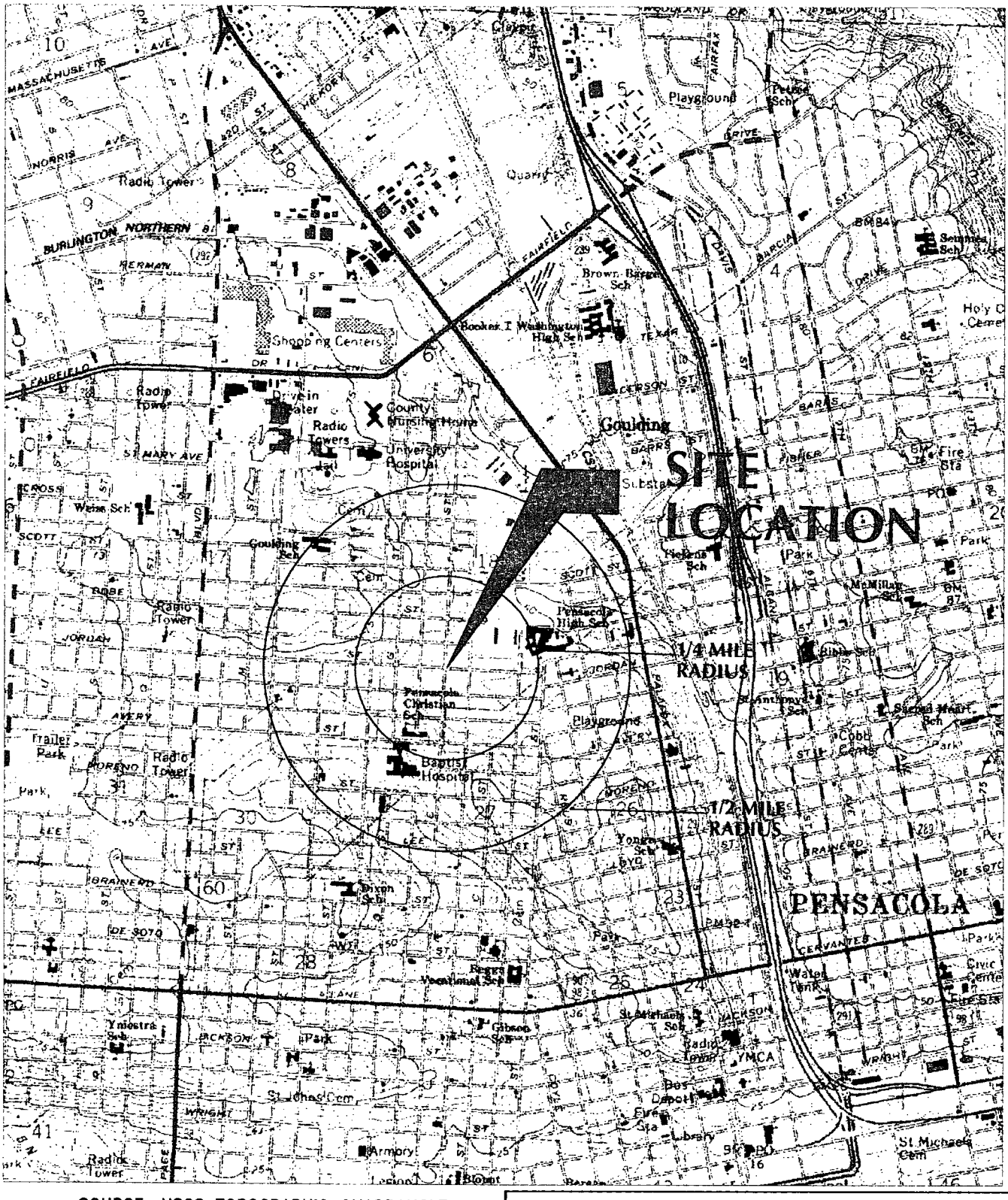

SOURCE: USGS TOPOGRAPHIC QUADRANGLE
PENSACOLA, FLORIDA, 1987.

0 1,000' 2,000' 4,000'

APPROX. SCALE IN FEET

Site Location Map
Glen's Service Station
2101 North "E" Street
Pensacola, Florida

LFR

Figure 1

Project No. 004-06202-00

GRAPHICS 2007/6528/COOKS COUNTRY CORNERWDB/WDB/03-24-08

Poor Original

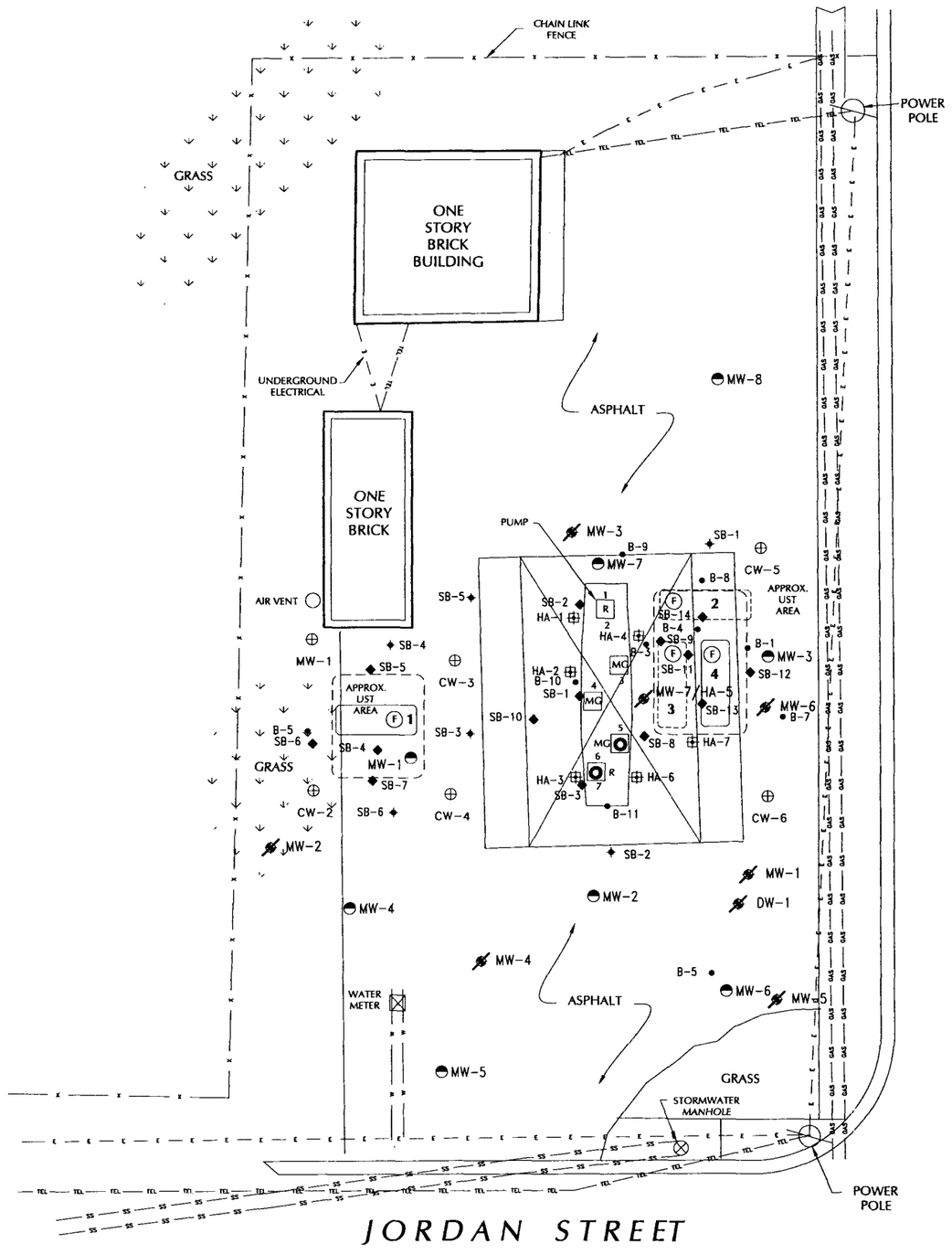

graphics 2007/6202 glens/6202base/wdb/05-14-08

LEGEND

- OVERHEAD ELECTRICAL LINE
- OVERHEAD TELEPHONE LINE
- UNDERGROUND NATURAL GAS LINE
- UNDERGROUND WATER
- STORM SEWER

USTs

- 1 — 6,000 GAL. UNLEADED GAS UST CURRENTLY CONTAINING REGULAR UNLEADED
- 2 — 1,000 GAL. VEHICULAR DIESEL UST
- 3 — 4,000 GAL. UNLEADED GAS UST (PREMIUM)
- 4 — 4,000 GAL. UNLEADED GAS UST CURRENTLY CONTAINING MID-GRADE UNLEADED
- (F) FILL PORT
- 4 — UST
- 3 — CLOSED IN PLACE UST
- NEAT RETAIL PRODUCT SAMPLE
- MG MID GRADE
- R REGULAR
- B-5 • SOIL BORING INSTALLED BY EPT FEB-MARCH 2007
- SB-5 ◆ SOIL BORING INSTALLED BY EPT MARCH 2006
- HA-1 ⊞ HAND AUGER CONDUCTED BY GTI
- SB-5 ✦ SOIL BORING CONDUCTED BY GTI
- CW-3 ⊕ COMPLIANCE WELL
- MW-2 ⊘ ABANDONED MONITORING WELL
- MW-1 ◓ SHALLOW MONITORING WELL

N

0 10' 20' 40'

APPROXIMATE SCALE IN FEET

Site Map
Glen's Service Station
2101 North "E" Street
Pensacola, Florida

LFR

Figure 2

Project No. 004-06202-00

Appendix A

Groundwater Sampling Log

DEP-SOP-001/01
FS 220 Groundwater Sampling

Form FD 9000-24

GROUNDWATER SAMPLING LOG

NAME: Glen's Service Stations Inc.	SITE LOCATION: 2101 North E Street, Pensacola, FL	
WELL NO. MW- 5	SAMPLE ID: MW- 5	DATE: 3/6/08

PURGING DATA

WELL DIAMETER (inches): 2	TUBING DIAMETER (inches): 1/8	WELL SCREEN INTERVAL DEPTH: 25 feet to 40 feet	STATIC DEPTH TO WATER (feet): 27.38	PURGE PUMP TYPE OR BAILER: ~~BP~~ PP+BP

WELL VOLUME PURGE: 1 WELL VOLUME = (TOTAL WELL DEPTH – STATIC DEPTH TO WATER) X WELL CAPACITY
(only fill out if applicable) =(~~25~~ 40 ft - 27.38 ft) X 0.16 gallons/foot = 2.02 MOS

EQUIPMENT VOLUME PURGE: 1 EQUIPMENT VOL. = PUMP VOLUME + (TUBING CAPACITY X TUBING LENGTH) + FLOW CELL VOLUME
(only fill out if applicable) = 0.001 gallons + (gallons/foot X feet)+ 0.1 gallons =

INITIAL PUMP OR TUBING DEPTH IN WELL (feet): 29.5	FINAL PUMP OR TUBING DEPTH IN WELL (feet): 29.5	PURGING INITIATED AT: 1153	PURGING ENDED AT: 1339	TOTAL VOLUME PURGED (gallons): 2.25

TIME	VOLUME PURGED (gallons)	CUMUL. VOLUME PURGED (gallons)	PURGE RATE (gpm)	DEPTH TO WATER (feet)	pH (standard units)	TEMP. (°C)	COND. (µmhos/cm or µS/cm)	OXYGEN (circle mg/L or % saturation)	TURBIDITY (NTUs)	COLOR (describe)	ODOR (describe)	NOTES:
1335	2.10	2.10	0.02	27.39	5.89	22.3	247	70.5	4.0	Clear	Slight Petroleum	
1337	0.05	2.15	0.03	27.39	5.89	22.3	247	70.0	2.1	"	"	
1339	0.10	2.25	0.05	27.39	5.89	22.3	249	70.2	3.5	"	"	

WELL CAPACITY (Gallons Per Foot): 0.75" = 0.02; 1" = 0.04; 1.25" = 0.06; 2" = 0.16; 3" = 0.37; 4" = 0.65; 5" = 1.02; 6" = 1.47; 12" = 5.88
TUBING INSIDE DIA. CAPACITY (Gal./Ft.): 1/8" = 0.0006; 3/16" = 0.0014; 1/4" = 0.0026; 5/16" = 0.004; 3/8" = 0.006; 1/2" = 0.010; 5/8" = 0.016

SAMPLING DATA

SAMPLED BY (PRINT) / AFFILIATION: MOS + JAM / LFR	SAMPLER(S) SIGNATURES:	SAMPLING INITIATED AT: 1340	SAMPLING ENDED AT: 1345

PUMP OR TUBING DEPTH IN WELL (feet): 29.5	SAMPLE PUMP FLOW RATE (mL per minute): 80	TUBING MATERIAL CODE: HDPE
FIELD DECONTAMINATION: Y (N)	FIELD-FILTERED Y (N) FILTER SIZE: µm Filtration Equipment Type:	DUPLICATE: Y (N)

SAMPLE CONTAINER SPECIFICATION				SAMPLE PRESERVATION					
SAMPLE ID CODE	# CONTAINERS	MATERIAL CODE	VOLUME	PRESERVATIVE USED	TOTAL VOL ADDED IN FIELD (mL)	FINAL Ph	INTENDED ANALYSIS AND/OR METHOD	SAMPLING EQUIPMENT CODE	SAMPLE PUMP FLOW RATE (mL per min)
MW- 5	2	CG	40 mL	HCL	-	-	EPA 8015B - GRO MOS	~~RFPP~~ BP/BP	80
MW- 5	3	CG	40 mL	HCL	-	-	PIANO	~~RFPP~~ BP/BP	80
MW- 5	2	CG	40 mL	None	-	-	Ethanol	~~RFPP~~ BP/BP	80

REMARKS: Started purge w/ PP. At 1235 (1 gallon) switched to BP b/c pulling too much air
Started BP @ 1239 completed purge + sampled w/ BP

MATERIAL CODES: AG = Amber Glass; CG = Clear Glass; PE = Polyethylene; PP = Polypropylene; S = Silicone; T = Teflon; O = Other (Specify)
SAMPLING/PURGING EQUIPMENT CODES: APP = After Peristaltic Pump; B = Bailer; BP = Bladder Pump; ESP = Electric Submersible Pump; PP = Peristaltic Pump; RFPP = Reverse Flow Peristaltic Pump; SM = Straw Method (Tubing Gravity Drain); VT = Vacuum Trap; O = Other (Specify)

NOTES:
1 The above do not constitute all of the information required by Chapter 62-160, F.A.C.
2 STABILIZATION CRITERIA FOR RANGE OF VARIATION OF LAST THREE CONSECUTIVE READINGS (SEE FS 2212, SECTION 3)
pH: ± 0.2 units **Temperature:** ± 0.2 oC **Specific Conductance:** ± 5% **Dissolved Oxygen:** all readings ≤ 20% saturation (see Table FS 2200-2), optionally, ± 0.2 mg/L or ± 10% (whichever is greater) **Turbidity:** all readings ≤ 20 NTU, optionally ± 5 NTU or ± 10% (whichever is greater)

Appendix B

Laboratory Analytical Reports

ANALYTICAL REPORT

Prepared for:
LFR
3382 Capital Circle, N.E.
Tallahassee, FL 32308-1568

Project:	Glen's Service Centers, Inc
ETR:	0803033
Report Date:	April 24, 2008

Certifications and Accreditations
Massachusetts M-MA030
Connecticut PH-0141
New Hampshire 2206
Rhode Island LAO00289
New Jersey MA015
Maine MA0030
New York 11627
Louisiana 03090
Florida E87814
Pennsylvania 68-02089
Army Corps of Engineers
Department of the Navy

This report shall not be reproduced except in full, without written approval from the laboratory.

Sample ID Cross Reference

Client: **LFR** Lab Code: **MA00030**

Project: **Glen's Service Centers, Inc** ETR: **0803033**

Lab Sample ID	Client Sample ID
0803033-01	MW-5
0803033-02	MW-3 (Free Product)
0803033-03	Regular Unleaded
0803033-04	Mid-Grade Unleaded

CASE NARRATIVE
Alpha Analytical

ETR: 0803033
Project: Glen's Service Centers, Inc.

All analyses were performed according to the Alpha Analytical quality assurance program and documented Standard Operating Procedures (SOPs). The analytical results contained in this report were performed within holding time, and with appropriate quality control measures, except where noted. A summary of all state and federal accreditations is provided within this report. Blank correction of results is not performed in the laboratory for any parameter. Alpha Analytical certifies that the test results within meet all of the requirements of NELAC, for all NELAC accredited parameters.

PIANO Volatiles by GC/MS

1. Method blanks VS031808B08 (aqueous) and VO040208B05 (product) each have target compounds detected below the reporting limit and "J" qualified. Field sample results are "B" qualified if these compounds are also present in the field samples.

2. The laboratory control sample and laboratory control sample duplicate (VS031808LCS02 and VS031808LCSD02) have the compound Tertiary butanol recovered above the upper recovery limit of 130%, at 230% and 190%, respectively. Tertiary butanol was not detected in the associated sample MW-5 (0803033-01).

3. Due to a high percent deviation in the calibration verification standard associated with sample Regular Unleaded (0803033-03), the compound Tridecane has been qualified with a "J" flag. This is to denote an estimated value with a potential high bias.

Organic Lead by GC/MS

1. All quality control parameters met the specified criteria.

Ethanol by GC/MS

1. All quality control parameters met the specified criteria.

TPH GRO and Ethanol for Water Sample

1. THP GRO and Ethanol analyses on sample MW-5 (0803033-01 & L0803254-01) was performed at Alpha Analytical's Westboro, MA laboratory.

The enclosed results of analyses are representative of the samples as received by the laboratory. Alpha Analytical makes no representations or certifications as to the method of sample collection, sample identification, or transporting/handling procedures used prior to the receipt of samples by Alpha Analytical. To the best of my knowledge, the information contained in this report is accurate and complete. For any questions regarding this report, please contact the signatory below at 508-822-9300.

Approved by: Nicholas P. Corso Title: Sr. Project Manager Date: 4-24-08

Nicholas P. Corso **Senior Project Manger**

P-I-A-N-O Volatiles

5/60

PIANO Volatile Hydrocarbons by GC/MS

ALPHA ANALYTICAL

Client: **LFR**
Project: **Glen's Service Centers, Inc**
Client ID: **MW-5**
Case: **N/A** SDG: **N/A**
Matrix: **Water**

Lab Code: **MA00030**
ETR: **0803033**
Lab ID: **0803033-01**
Associated Blank: **VS031808B07**
Concentration Units: **µg/L**

Date Collected	Date Received	Date Analyzed	Sample Amount (ml)	Final Volume (ml)	Dilution Factor	Analyst
03/06/08	03/07/08	03/20/08	5	5	1	MLR

Parameter	Result		Parameter	Result	
3-Methyl-1-butene	2.00	U	1,3-DMCP (trans)/2-Methyl-1-hexene[1]	4.00	U
Isopentane	**10.1**		1-Heptene/1,2-DMCP (trans)[1]	4.00	U
1-Pentene	2.00	U	Isooctane	2.00	U
2-Methyl-1-butene	2.00	U	3-Heptene (trans)	2.00	U
Pentane	2.00	U	Heptane	2.00	U
2-Pentene (trans)	2.00	U	3-Heptene (cis)	2.00	U
2-Methyl-1,3-butadiene	2.00	U	2-Heptene (trans)	2.00	U
2-Pentene (cis)	2.00	U	2-Heptene (cis)	2.00	U
Tertiary butanol	20.0	U	2,2-Dimethylhexane	2.00	U
2,2-Dimethylbutane	2.00	U	Methylcyclohexane	2.00	U
4-Methyl-1-pentene	2.00	U	2,5-Dimethylhexane	2.00	U
Cyclopentane	**5.16**		2,4-Dimethylhexane	2.00	U
2,3-Dimethylbutane	5.00	U	Ethylcyclopentane	2.00	U
2-Methylpentane	2.00	U	2,2,3-Trimethylpentane	2.00	U
MTBE	**27.9**		1,2,3-Trimethylcyclopentane (ctc)	2.00	U
3-Methylpentane	**1.02**	J	2,3,4-Trimethylpentane	2.00	U
1-Hexene	2.00	U	2,3,3-Trimethylpentane	2.00	U
Hexane	2.00	U	2,3-Dimethylhexane	2.00	U
Diisopropyl Ether (DIPE)	2.00	U	2-Methylheptane	2.00	U
2-Hexene (trans)	2.00	U	4-Methylheptane	2.00	U
2-Methyl-2-pentene	2.00	U	3-Methylheptane	2.00	U
2-Hexene (cis)	2.00	U	3-Ethylhexane	2.00	U
Ethyl Tertiary Butyl Ether (ETBE)	2.00	U	Toluene	**56.3**	
2,2-Dimethylpentane	2.00	U	2-Methylthiophene	2.00	U
Methylcyclopentane	**4.93**		1,4-Dimethylcyclohexane (trans)	2.00	U
2,4-Dimethylpentane	2.00	U	3-Methylthiophene	2.00	U
2,2,3-Trimethylbutane	2.00	U	1-Octene	2.00	U
1,2-Dichloroethane	2.00	U	Octane	5.00	U
3,3-Dimethylpentane	2.00	U	1,2-Dimethylcyclohexane (trans)	2.00	U
Cyclohexane	**2.30**		1,2-Dibromoethane	2.00	U
2-Methylhexane	2.00	U	1,2,3-TMCP(ccc)/2-Octene (trans)	4.00	U
Benzene	**69.0**		2-Octene (cis)	2.00	U
2,3-Dimethylpentane	2.00	U	Isopropylcyclopentane	2.00	U
Thiophene	2.00	U	1,2-Dimethylcyclohexane (cis)	2.00	U
1,1-Dimethylcyclopentane	2.00	U	n-Propylcyclopentane	2.00	U
3-Methylhexane	2.00	U	2,5-Dimethylheptane	2.00	U
TAME	2.00	U	3,5-Dimethylheptane	2.00	U
1,3-Dimethylcyclopentane (cis)	2.00	U	3,3-Dimethylheptane	2.00	U
3-Ethylpentane	2.00	U	1,1,4-Trimethylcyclohexane	2.00	U

PIANO Volatile Hydrocarbons by GC/MS

Client: **LFR**
Project: **Glen's Service Centers, Inc**
Client ID: **MW-5**
Case: **N/A** SDG: **N/A**
Matrix: **Water**

Lab Code: **MA00030**
ETR: **0803033**
Lab ID: **0803033-01**
Associated Blank: **VS031808B07**
Concentration Units: **µg/L**

Date Collected	Date Received	Date Analyzed	Sample Amount (ml)	Final Volume (ml)	Dilution Factor	Analyst
03/06/08	03/07/08	03/20/08	5	5	1	MLR

Parameter	Result		Parameter	Result	
2,3-Dimethylheptane	2.00	U	1-Methyl-4-isopropylbenzene	2.00	U
3,4-Dimethylheptane	2.00	U	1,2,3-Trimethylbenzene	**0.76**	J
4-Methyloctane	2.00	U	1-Methyl-2-isopropylbenzene	2.00	U
2-Methyloctane	2.00	U	Indan	**0.35**	J
Ethylbenzene	**6.66**		1,3-Diethylbenzene	2.00	U
2-Ethylthiophene	2.00	U	1-Methyl-3-propylbenzene	2.00	U
3-Methyloctane	2.00	U	1-Methyl-4-propylbenzene	2.00	U
3,3-Diethylpentane	2.00	U	n-Butylbenzene	2.00	U
p/m-Xylene	**36.2**		1,2-Dimethyl-4-ethylbenzene	2.00	U
1-Nonene	5.00	U	1,2-Diethylbenzene	2.00	U
3-Nonene (trans)	2.00	U	1-Methyl-2-propylbenzene	2.00	U
3-Nonene (cis)	2.00	U	1,4-Dimethyl-2-ethylbenzene	2.00	U
Nonane	2.00	U	Undecane	2.00	U
Styrene	2.00	U	1,3-Dimethyl-4-ethylbenzene	2.00	U
o-Xylene	**14.1**		1,3-Dimethyl-5-ethylbenzene	2.00	U
2-Nonene	2.00	U	1,3-Dimethyl-2-ethylbenzene	2.00	U
Isopropylcyclohexane	2.00	U	1,2-Dimethyl-3-ethylbenzene	2.00	U
Isopropylbenzene	2.00	U	1,2,4,5-Tetramethylbenzene	2.00	U
3,3-Dimethyloctane	2.00	U	1,2,3,5-Tetramethylbenzene	2.00	U
n-Propylbenzene	2.00	U	Pentylbenzene	2.00	U
2-Methylnonane	2.00	U	1,2,3,4-Tetramethylbenzene	2.00	U
3-Methylnonane	2.00	U	1-t-Butyl-3,5-Dimethylbenzene	2.00	U
1-Methyl-3-ethylbenzene	**1.78**	J	Dodecane	2.00	U
1-Methyl-4-ethylbenzene	**1.25**	J	1,3,5-Triethylbenzene	2.00	U
1,3,5-Trimethylbenzene	**1.01**	J	Naphthalene	**1.08**	J
1-Decene	2.00	U	Benzothiophene	2.00	U
Isobutylcyclohexane	2.00	U	1,2,4-Triethylbenzene	2.00	U
1-Methyl-2-ethylbenzene	**1.77**	J	Hexylbenzene	2.00	U
Decane	2.00	U	MMT	2.00	U
tert-Butylbenzene	2.00	U	Tridecane	2.00	U
1,2,4-Trimethylbenzene	**4.01**		2-Methylnaphthalene	**0.74**	J
Isobutylbenzene	2.00	U	1-Methylnaphthalene	**0.57**	J
sec-Butylbenzene	2.00	U	Tetradecane	5.00	U
1-Methyl-3-isopropylbenzene	2.00	U	Pentadecane	5.00	U

[1] = These two compounds are reported as a co-eluting pair.

Surrogate	% Recovery	Acceptance Range (%)
Dibromofluoromethane	110	70-130
Toluene-d8	103	70-130
4-Bromofluorobenzene	102	70-130

N/A - Not Applicable
J - Estimated value, below quantitation limit.
U - The analyte was analyzed for but not detected at the sample specific level reported.

Quantitation Report

Data File : C:\HPCHEM\1\DATA\0319\03033-01.D Vial: 34
Acq On : 20 Mar 2008 11:26 am Operator: MLR
Sample : 0803033-01 Inst : VOA#2
Misc : Multiplr: 1.00
MS Integration Params: rteint.p
Quant Time: Mar 25 13:47 2008 Quant Results File: PA031808.RES

Method : C:\HPCHEM\1\METHODS\PA031808.M (RTE Integrator)
Title : PIANO VOLATILES
Last Update : Fri Mar 21 12:56:45 2008
Response via : Initial Calibration

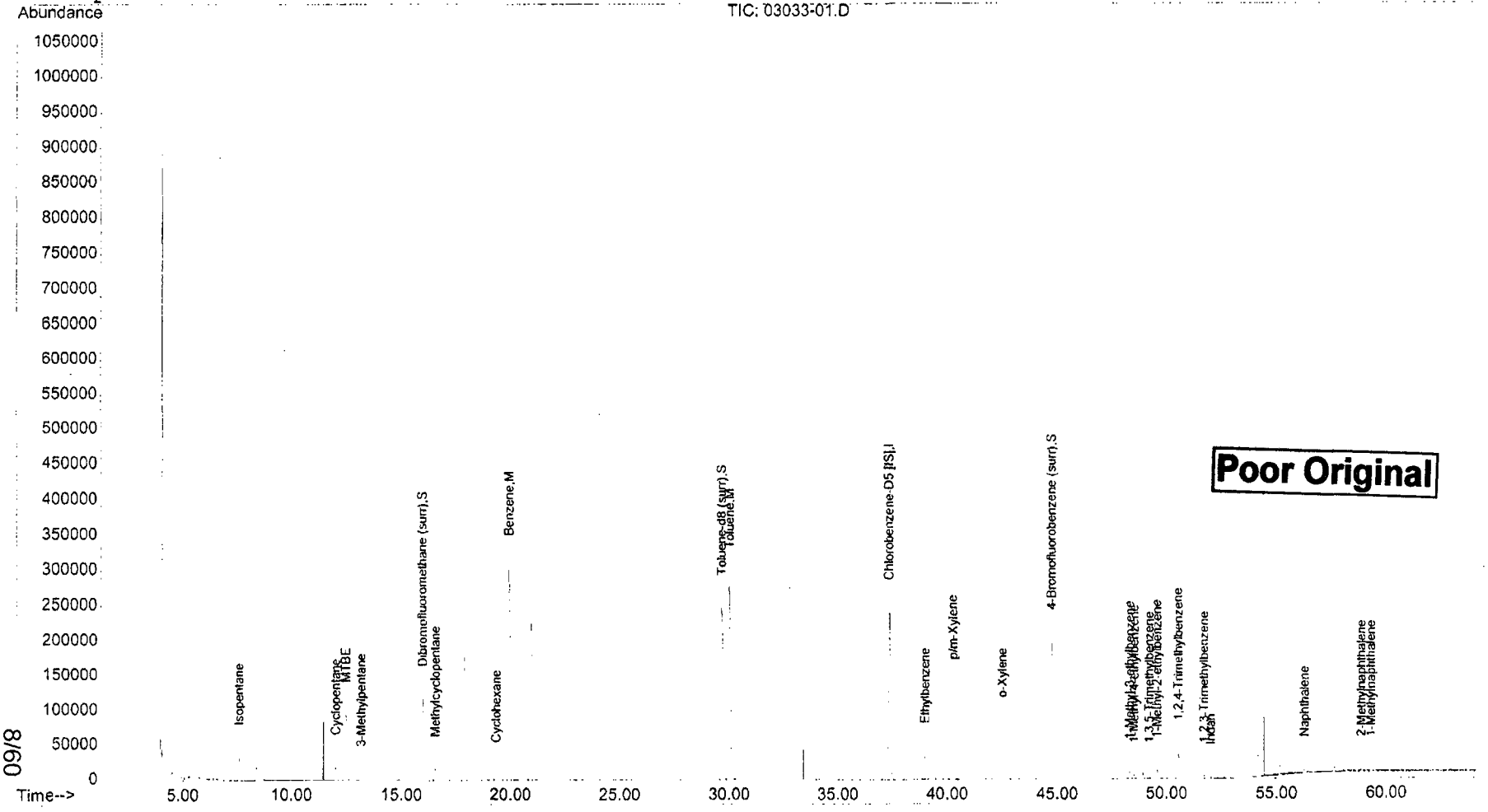

Poor Original

09/8

03033-01.D PA031808.M Tue Mar 25 13:47:57 2008 Page 2

PIANO Volatile Hydrocarbons by GC/MS

ALPHA ANALYTICAL

Client: **LFR**
Project: **Glen's Service Centers, Inc**
Client ID: **Regular Unleaded**
Case: **N/A** SDG: **N/A**
Matrix: **Product**

Lab Code: **MA00030**
ETR: **0803033**
Lab ID: **0803033-03**
Associated Blank: **VO040208B05**
Concentration Units: **mg/Kg**

Date Collected	Date Received	Date Analyzed	Percent Solid	Methanol Volume (ml)	Sample Amount (g)	Extract Volume (ml)	Final Volume (ml)	Dilution Factor	Analyst
03/06/08	03/07/08	04/02/08	100	10	0.1043	0.1	5	10	MLR

Parameter	Result		Parameter	Result	
3-Methyl-1-butene	988		1,3-DMCP (trans)/2-Methyl-1-hexene[1]	5630	
Isopentane	75200	E	1-Heptene/1,2-DMCP (trans)[1]	4330	
1-Pentene	2170		Isooctane	3270	
2-Methyl-1-butene	5450		3-Heptene (trans)	1100	
Pentane	37300	E	Heptane	13900	E
2-Pentene (trans)	6240		3-Heptene (cis)	95.9	U
2-Methyl-1,3-butadiene	142		2-Heptene (trans)	904	
2-Pentene (cis)	2980		2-Heptene (cis)	679	
Tertiary butanol	959	U	2,2-Dimethylhexane	680	
2,2-Dimethylbutane	4610		Methylcyclohexane	6490	
4-Methyl-1-pentene	334		2,5-Dimethylhexane	2080	
Cyclopentane	5290		2,4-Dimethylhexane	2620	
2,3-Dimethylbutane	7120		Ethylcyclopentane	2400	
2-Methylpentane	29700	E	2,2,3-Trimethylpentane	261	
MTBE	95.9	U	1,2,3-Trimethylcyclopentane (ctc)	789	
3-Methylpentane	21900	E	2,3,4-Trimethylpentane	1800	
1-Hexene	518		2,3,3-Trimethylpentane	1830	
Hexane	27000	E	2,3-Dimethylhexane	1870	
Diisopropyl Ether (DIPE)	95.9	U	2-Methylheptane	7400	
2-Hexene (trans)	2410		4-Methylheptane	3060	
2-Methyl-2-pentene	2420		3-Methylheptane	7480	
2-Hexene (cis)	1440		3-Ethylhexane	1430	
Ethyl Tertiary Butyl Ether (ETBE)	95.9	U	Toluene	89000	E
2,2-Dimethylpentane	1190		2-Methylthiophene	95.9	U
Methylcyclopentane	17200	E	1,4-Dimethylcyclohexane (trans)	455	
2,4-Dimethylpentane	2790		3-Methylthiophene	95.9	U
2,2,3-Trimethylbutane	270		1-Octene	95.9	U
1,2-Dichloroethane	95.9	U	Octane	6740	
3,3-Dimethylpentane	968		1,2-Dimethylcyclohexane (trans)	741	
Cyclohexane	5710		1,2-Dibromoethane	95.9	U
2-Methylhexane	13800	E	1,2,3-TMCP(ccc)/2-Octene (trans)	559	
Benzene	14200	E	2-Octene (cis)	195	
2,3-Dimethylpentane	4390		Isopropylcyclopentane	280	
Thiophene	95.9	U	1,2-Dimethylcyclohexane (cis)	446	
1,1-Dimethylcyclopentane	864		n-Propylcyclopentane	688	
3-Methylhexane	14300	E	2,5-Dimethylheptane	1660	
TAME	95.9	U	3,5-Dimethylheptane	435	
1,3-Dimethylcyclopentane (cis)	3850		3,3-Dimethylheptane	258	
3-Ethylpentane	1300		1,1,4-Trimethylcyclohexane	219	

PIANO Volatile Hydrocarbons by GC/MS

ALPHA ANALYTICAL

Client: **LFR**
Project: **Glen's Service Centers, Inc**
Client ID: **Regular Unleaded**
Case: **N/A** SDG: **N/A**
Matrix: **Product**

Lab Code: **MA00030**
ETR: **0803033**
Lab ID: **0803033-03**
Associated Blank: **VO040208B05**
Concentration Units: **mg/Kg**

Date Collected	Date Received	Date Analyzed	Percent Solid	Methanol Volume (ml)	Sample Amount (g)	Extract Volume (ml)	Final Volume (ml)	Dilution Factor	Analyst
03/06/08	03/07/08	04/02/08	100	10	0.1043	0.1	5	10	MLR

Parameter	Result		Parameter	Result	
2,3-Dimethylheptane	762		1-Methyl-4-isopropylbenzene	252	
3,4-Dimethylheptane	1150		1,2,3-Trimethylbenzene	6420	
4-Methyloctane	2590		1-Methyl-2-isopropylbenzene	62.8	J
2-Methyloctane	3010		Indan	4210	
Ethylbenzene	19800	E	1,3-Diethylbenzene	1580	
2-Ethylthiophene	95.9	U	1-Methyl-3-propylbenzene	3240	
3-Methyloctane	3200		1-Methyl-4-propylbenzene	1610	
3,3-Diethylpentane	95.9	U	n-Butylbenzene	1080	
p/m-Xylene	67200	E	1,2-Dimethyl-4-ethylbenzene	3850	
1-Nonene	240	U	1,2-Diethylbenzene	252	
3-Nonene (trans)	789		1-Methyl-2-propylbenzene	1110	
3-Nonene (cis)	95.9	U	1,4-Dimethyl-2-ethylbenzene	2580	
Nonane	3750		Undecane	1020	
Styrene	62.3	J	1,3-Dimethyl-4-ethylbenzene	2160	
o-Xylene	26000	E	1,3-Dimethyl-5-ethylbenzene	3810	B
2-Nonene	95.9	U	1,3-Dimethyl-2-ethylbenzene	288	
Isopropylcyclohexane	95.9	U	1,2-Dimethyl-3-ethylbenzene	868	
Isopropylbenzene	1590		1,2,4,5-Tetramethylbenzene	1780	
3,3-Dimethyloctane	97.8		1,2,3,5-Tetramethylbenzene	2980	
n-Propylbenzene	5780		Pentylbenzene	180	
2-Methylnonane	1520		1,2,3,4-Tetramethylbenzene	1100	
3-Methylnonane	1510		1-t-Butyl-3,5-Dimethylbenzene	95.9	U
1-Methyl-3-ethylbenzene	19000	E	Dodecane	664	
1-Methyl-4-ethylbenzene	9020		1,3,5-Triethylbenzene	95.9	U
1,3,5-Trimethylbenzene	10000	E	Naphthalene	2860	B
1-Decene	95.9	U	Benzothiophene	95.9	U
Isobutylcyclohexane	95.9	U	1,2,4-Triethylbenzene	95.9	U
1-Methyl-2-ethylbenzene	6710		Hexylbenzene	84.8	J
Decane	1950		MMT	95.9	U
tert-Butylbenzene	95.9	U	Tridecane	439	J
1,2,4-Trimethylbenzene	28900	E	2-Methylnaphthalene	2180	B
Isobutylbenzene	417		1-Methylnaphthalene	1070	B
sec-Butylbenzene	420		Tetradecane	240	U
1-Methyl-3-isopropylbenzene	804		Pentadecane	240	U

[1] = These two compounds are reported as a co-eluting pair.

Surrogate	% Recovery	Acceptance Range (%)
2-Bromo-1-chloropropane	N/A	70-130
1-Chloro-2-fluorobenzene	N/A	70-130
1,4-Dichlorobutane	N/A	70-130
Dibromofluoromethane	99	70-130
Toluene-d8	107	70-130
4-Bromofluorobenzene	97	70-130

N/A - Not Applicable
B - Found in associated blank as well as sample.
E - Estimated value, exceeds the upper limit of calibration.
J - Estimated value, below quantitation limit.
U - The analyte was analyzed for but not detected at the sample specific level reported.

PIANO Volatile Hydrocarbons by GC/MS

ALPHA ANALYTICAL

Client: **LFR**
Project: **Glen's Service Centers, Inc**
Client ID: **Regular Unleaded**
Case: **N/A** SDG: **N/A**
Matrix: **Product**

Lab Code: **MA00030**
ETR: **0803033**
Lab ID: **0803033-03E**
Associated Blank: **VO040208B05**
Concentration Units: **mg/Kg**

Date Collected	Date Received	Date Analyzed	Percent Solid	Methanol Volume (ml)	Sample Amount (g)	Extract Volume (ml)	Final Volume (ml)	Dilution Factor	Analyst
03/06/08	03/07/08	04/02/08	100	10	0.1043	0.1	5	200	MLR

Parameter	Result		Parameter	Result	
3-Methyl-1-butene	1920	U	1,3-DMCP (trans)/2-Methyl-1-hexene[1]	3840	U
Isopentane	**82500**		1-Heptene/1,2-DMCP (trans)[1]	3840	U
1-Pentene	1920	U	Isooctane	1920	U
2-Methyl-1-butene	1920	U	3-Heptene (trans)	1920	U
Pentane	**41800**		Heptane	**14100**	
2-Pentene (trans)	1920	U	3-Heptene (cis)	1920	U
2-Methyl-1,3-butadiene	1920	U	2-Heptene (trans)	1920	U
2-Pentene (cis)	1920	U	2-Heptene (cis)	1920	U
Tertiary butanol	19200	U	2,2-Dimethylhexane	1920	U
2,2-Dimethylbutane	1920	U	Methylcyclohexane	1920	U
4-Methyl-1-pentene	1920	U	2,5-Dimethylhexane	1920	U
Cyclopentane	1920	U	2,4-Dimethylhexane	1920	U
2,3-Dimethylbutane	4790	U	Ethylcyclopentane	1920	U
2-Methylpentane	**31500**		2,2,3-Trimethylpentane	1920	U
MTBE	1920	U	1,2,3-Trimethylcyclopentane (ctc)	1920	U
3-Methylpentane	**21000**		2,3,4-Trimethylpentane	1920	U
1-Hexene	1920	U	2,3,3-Trimethylpentane	1920	U
Hexane	**26700**		2,3-Dimethylhexane	1920	U
Diisopropyl Ether (DIPE)	1920	U	2-Methylheptane	1920	U
2-Hexene (trans)	1920	U	4-Methylheptane	1920	U
2-Methyl-2-pentene	1920	U	3-Methylheptane	1920	U
2-Hexene (cis)	1920	U	3-Ethylhexane	1920	U
Ethyl Tertiary Butyl Ether (ETBE)	1920	U	Toluene	**114000**	
2,2-Dimethylpentane	1920	U	2-Methylthiophene	1920	U
Methylcyclopentane	**17600**		1,4-Dimethylcyclohexane (trans)	1920	U
2,4-Dimethylpentane	1920	U	3-Methylthiophene	1920	U
2,2,3-Trimethylbutane	1920	U	1-Octene	1920	U
1,2-Dichloroethane	1920	U	Octane	4790	U
3,3-Dimethylpentane	1920	U	1,2-Dimethylcyclohexane (trans)	1920	U
Cyclohexane	1920	U	1,2-Dibromoethane	1920	U
2-Methylhexane	**13600**		1,2,3-TMCP(ccc)/2-Octene (trans)	3840	U
Benzene	**14900**		2-Octene (cis)	1920	U
2,3-Dimethylpentane	1920	U	Isopropylcyclopentane	1920	U
Thiophene	1920	U	1,2-Dimethylcyclohexane (cis)	1920	U
1,1-Dimethylcyclopentane	1920	U	n-Propylcyclopentane	1920	U
3-Methylhexane	**13900**		2,5-Dimethylheptane	1920	U
TAME	1920	U	3,5-Dimethylheptane	1920	U
1,3-Dimethylcyclopentane (cis)	1920	U	3,3-Dimethylheptane	1920	U
3-Ethylpentane	1920	U	1,1,4-Trimethylcyclohexane	1920	U

Quantitation Report

Data File : C:\HPCHEM\1\DATA\0402\03033-03.D Vial: 12
Acq On : 2 Apr 2008 8:59 pm Operator: MLR
Sample : 0803033-03-D10 Inst : VOA#2
Misc : 10X Multiplr: 1.00
MS Integration Params: rteint.p
Quant Time: Apr 3 15:03 2008 Quant Results File: PA031808.RES

Method : C:\HPCHEM\1\METHODS\PA031808.M (RTE Integrator)
Title : PIANO VOLATILES
Last Update : Thu Apr 03 09:56:46 2008
Response via : Initial Calibration

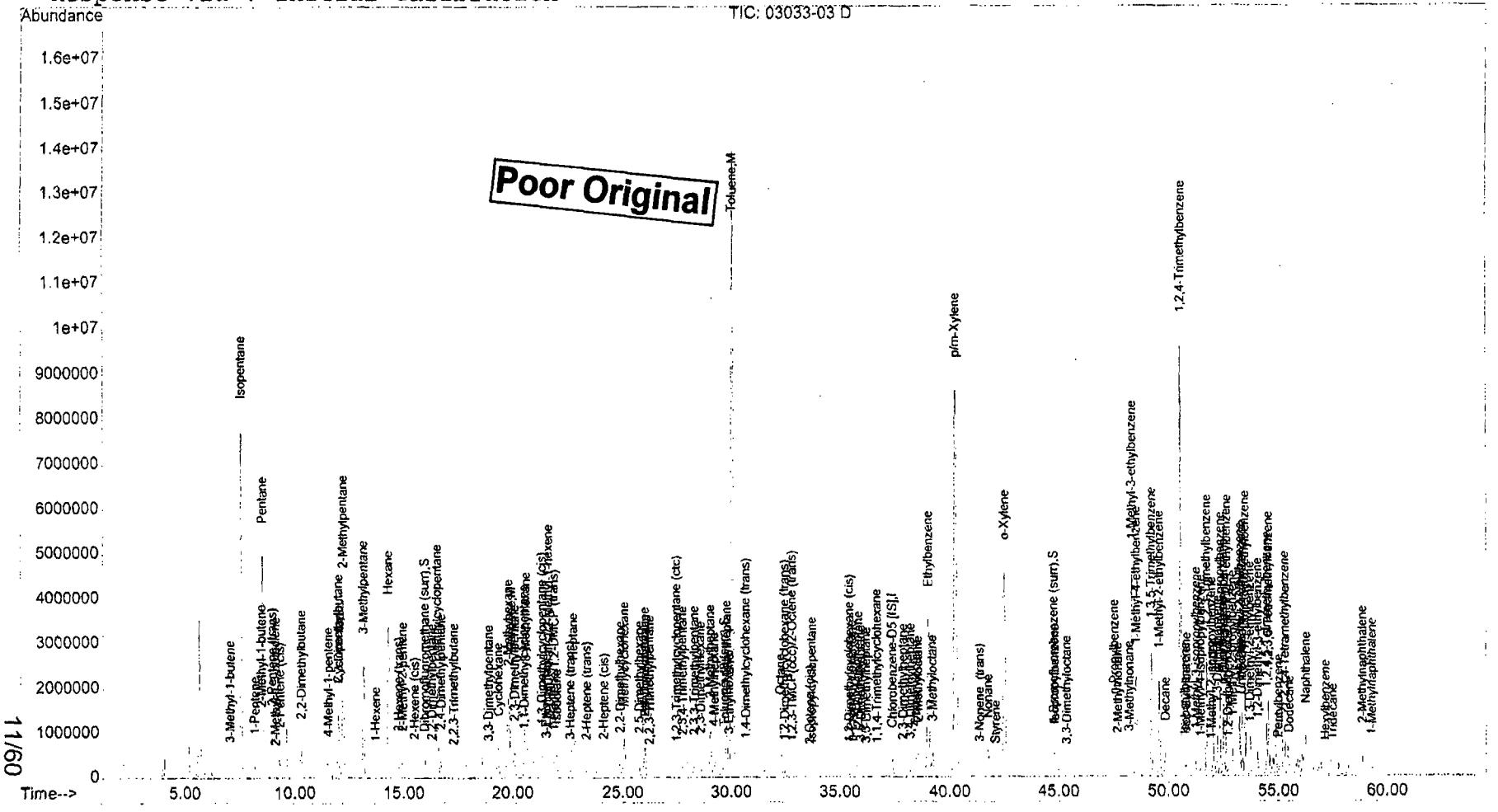

11/60

[redacted] Pag[redacted]2 of [redacted]4

PIANO Volatile Hydrocarbons by GC/MS

Client: **LFR**
Project: **Glen's Service Centers, Inc**
Client ID: **Regular Unleaded**
Case: **N/A** SDG: **N/A**
Matrix: **Product**

Lab Code: **MA00030**
ETR: **0803033**
Lab ID: **0803033-03E**
Associated Blank: **VO040208B05**
Concentration Units: **mg/Kg**

Date Collected	Date Received	Date Analyzed	Percent Solid	Methanol Volume (ml)	Sample Amount (g)	Extract Volume (ml)	Final Volume (ml)	Dilution Factor	Analyst
03/06/08	03/07/08	04/02/08	100	10	0.1043	0.1	5	200	MLR

Parameter	Result		Parameter	Result	
2,3-Dimethylheptane	1920	U	1-Methyl-4-isopropylbenzene	1920	U
3,4-Dimethylheptane	1920	U	1,2,3-Trimethylbenzene	1920	U
4-Methyloctane	1920	U	1-Methyl-2-isopropylbenzene	1920	U
2-Methyloctane	1920	U	Indan	1920	U
Ethylbenzene	**23300**		1,3-Diethylbenzene	1920	U
2-Ethylthiophene	1920	U	1-Methyl-3-propylbenzene	1920	U
3-Methyloctane	1920	U	1-Methyl-4-propylbenzene	1920	U
3,3-Diethylpentane	1920	U	n-Butylbenzene	1920	U
p/m-Xylene	**86700**		1,2-Dimethyl-4-ethylbenzene	1920	U
1-Nonene	4790	U	1,2-Diethylbenzene	1920	U
3-Nonene (trans)	1920	U	1-Methyl-2-propylbenzene	1920	U
3-Nonene (cis)	1920	U	1,4-Dimethyl-2-ethylbenzene	1920	U
Nonane	1920	U	Undecane	1920	U
Styrene	1920	U	1,3-Dimethyl-4-ethylbenzene	1920	U
o-Xylene	**31300**		1,3-Dimethyl-5-ethylbenzene	1920	U
2-Nonene	1920	U	1,3-Dimethyl-2-ethylbenzene	1920	U
Isopropylcyclohexane	1920	U	1,2-Dimethyl-3-ethylbenzene	1920	U
Isopropylbenzene	1920	U	1,2,4,5-Tetramethylbenzene	1920	U
3,3-Dimethyloctane	1920	U	1,2,3,5-Tetramethylbenzene	1920	U
n-Propylbenzene	1920	U	Pentylbenzene	1920	U
2-Methylnonane	1920	U	1,2,3,4-Tetramethylbenzene	1920	U
3-Methylnonane	1920	U	1-t-Butyl-3,5-Dimethylbenzene	1920	U
1-Methyl-3-ethylbenzene	**22700**		Dodecane	1920	U
1-Methyl-4-ethylbenzene	1920	U	1,3,5-Triethylbenzene	1920	U
1,3,5-Trimethylbenzene	**11400**		Naphthalene	1920	U
1-Decene	1920	U	Benzothiophene	1920	U
Isobutylcyclohexane	1920	U	1,2,4-Triethylbenzene	1920	U
1-Methyl-2-ethylbenzene	1920	U	Hexylbenzene	1920	U
Decane	1920	U	MMT	1920	U
tert-Butylbenzene	1920	U	Tridecane	1920	U
1,2,4-Trimethylbenzene	**37800**		2-Methylnaphthalene	1920	U
Isobutylbenzene	1920	U	1-Methylnaphthalene	1920	U
sec-Butylbenzene	1920	U	Tetradecane	4790	U
1-Methyl-3-isopropylbenzene	1920	U	Pentadecane	4790	U

[1] = These two compounds are reported as a co-eluting pair.

Surrogate	% Recovery	Acceptance Range (%)
2-Bromo-1-chloropropane	N/A	70-130
1-Chloro-2-fluorobenzene	N/A	70-130
1,4-Dichlorobutane	N/A	70-130
Dibromofluoromethane	104	70-130
Toluene-d8	103	70-130
4-Bromofluorobenzene	103	70-130

N/A - Not Applicable
U - The analyte was analyzed for but not detected at the sample specific level reported.

Quantitation Report

Data File : C:\HPCHEM\1\DATA\0402\0303303E.D Vial: 9
Acq On : 2 Apr 2008 5:24 pm Operator: MLR
Sample : 0803033-03-RE-D200 Inst : VOA#2
Misc : 200X Multiplr: 1.00
MS Integration Params: rteint.p
Quant Time: Apr 3 15:19 2008 Quant Results File: PA031808.RES

Method : C:\HPCHEM\1\METHODS\PA031808.M (RTE Integrator)
Title : PIANO VOLATILES
Last Update : Thu Apr 03 09:56:46 2008
Response via : Initial Calibration

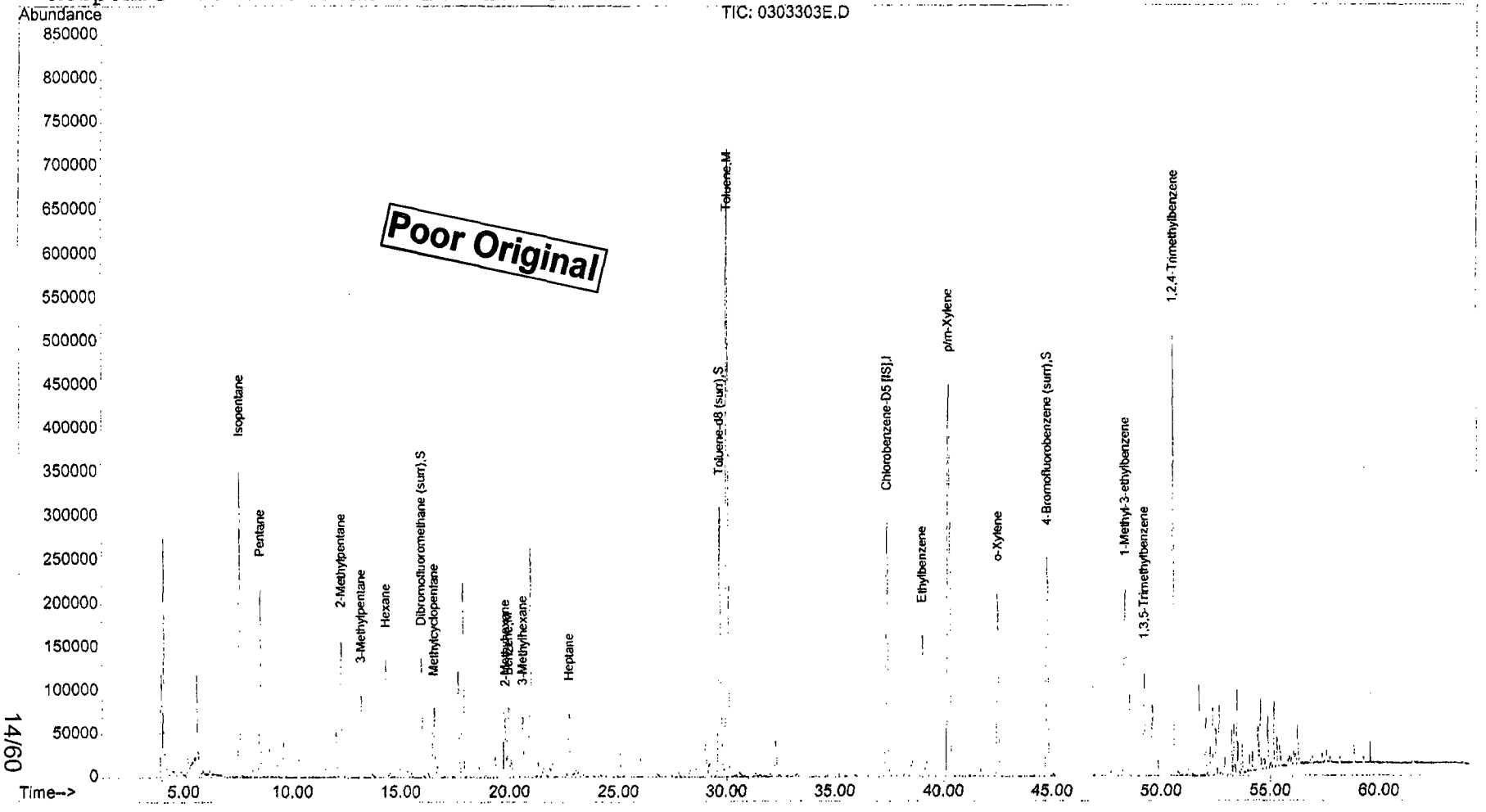

14/60

0303303E.D PA031808.M Thu Apr 03 15:19:46 2008 Page 2

PIANO Volatile Hydrocarbons by GC/MS

ALPHA ANALYTICAL

Client: **LFR**
Project: **Glen's Service Centers, Inc**
Client ID: **Mid-Grade Unleaded**
Case: **N/A** SDG: **N/A**
Matrix: **Product**

Lab Code: **MA00030**
ETR: **0803033**
Lab ID: **0803033-04**
Associated Blank: **VO040208B05**
Concentration Units: **mg/Kg**

Date Collected	Date Received	Date Analyzed	Percent Solid	Methanol Volume (ml)	Sample Amount (g)	Extract Volume (ml)	Final Volume (ml)	Dilution Factor	Analyst
03/06/08	03/07/08	04/02/08	100	10	0.1005	0.1	5	10	MLR

Parameter	Result		Parameter	Result	
3-Methyl-1-butene	**94.0**	J	1,3-DMCP (trans)/2-Methyl-1-hexene[1]	**1210**	
Isopentane	**137000**	E	1-Heptene/1,2-DMCP (trans)[1]	**1410**	
1-Pentene	**187**		Isooctane	**1190**	
2-Methyl-1-butene	99.5	U	3-Heptene (trans)	99.5	U
Pentane	**56200**	E	Heptane	**17000**	E
2-Pentene (trans)	**328**		3-Heptene (cis)	99.5	U
2-Methyl-1,3-butadiene	99.5	U	2-Heptene (trans)	**116**	
2-Pentene (cis)	**159**		2-Heptene (cis)	**87.1**	J
Tertiary butanol	995	U	2,2-Dimethylhexane	**587**	
2,2-Dimethylbutane	**7850**		Methylcyclohexane	**2490**	
4-Methyl-1-pentene	**29.4**	J	2,5-Dimethylhexane	**1200**	
Cyclopentane	**4960**		2,4-Dimethylhexane	**1910**	
2,3-Dimethylbutane	**7670**		Ethylcyclopentane	**881**	
2-Methylpentane	**30600**	E	2,2,3-Trimethylpentane	**93.5**	J
MTBE	99.5	U	1,2,3-Trimethylcyclopentane (ctc)	**261**	
3-Methylpentane	**22600**	E	2,3,4-Trimethylpentane	**508**	
1-Hexene	**43.3**	J	2,3,3-Trimethylpentane	**457**	
Hexane	**28000**	E	2,3-Dimethylhexane	**1360**	
Diisopropyl Ether (DIPE)	99.5	U	2-Methylheptane	**4560**	
2-Hexene (trans)	**155**		4-Methylheptane	**2120**	
2-Methyl-2-pentene	**211**		3-Methylheptane	**4940**	
2-Hexene (cis)	**83.1**	J	3-Ethylhexane	**1100**	
Ethyl Tertiary Butyl Ether (ETBE)	99.5	U	Toluene	**139000**	E
2,2-Dimethylpentane	**1160**		2-Methylthiophene	99.5	U
Methylcyclopentane	**6970**		1,4-Dimethylcyclohexane (trans)	**189**	
2,4-Dimethylpentane	**1620**		3-Methylthiophene	99.5	U
2,2,3-Trimethylbutane	**179**		1-Octene	99.5	U
1,2-Dichloroethane	99.5	U	Octane	**4230**	
3,3-Dimethylpentane	**1340**		1,2-Dimethylcyclohexane (trans)	**318**	
Cyclohexane	**1950**		1,2-Dibromoethane	99.5	U
2-Methylhexane	**12700**	E	1,2,3-TMCP(ccc)/2-Octene (trans)	**82.1**	J
Benzene	**20300**	E	2-Octene (cis)	99.5	U
2,3-Dimethylpentane	**4500**		Isopropylcyclopentane	**42.8**	J
Thiophene	99.5	U	1,2-Dimethylcyclohexane (cis)	**95.0**	J
1,1-Dimethylcyclopentane	**461**		n-Propylcyclopentane	**94.5**	J
3-Methylhexane	**16500**	E	2,5-Dimethylheptane	**546**	
TAME	99.5	U	3,5-Dimethylheptane	**191**	
1,3-Dimethylcyclopentane (cis)	**884**		3,3-Dimethylheptane	**108**	
3-Ethylpentane	**1860**		1,1,4-Trimethylcyclohexane	**62.2**	J

PIANO Volatile Hydrocarbons by GC/MS

ALPHA ANALYTICAL

Client: **LFR**
Project: **Glen's Service Centers, Inc**
Client ID: **Mid-Grade Unleaded**
Case: **N/A** SDG: **N/A**
Matrix: **Product**

Lab Code: **MA00030**
ETR: **0803033**
Lab ID: **0803033-04**
Associated Blank: **VO040208B05**
Concentration Units: **mg/Kg**

Date Collected	Date Received	Date Analyzed	Percent Solid	Methanol Volume (ml)	Sample Amount (g)	Extract Volume (ml)	Final Volume (ml)	Dilution Factor	Analyst
03/06/08	03/07/08	04/02/08	100	10	0.1005	0.1	5	10	MLR

Parameter	Result		Parameter	Result	
2,3-Dimethylheptane	297		1-Methyl-4-isopropylbenzene	178	
3,4-Dimethylheptane	425		1,2,3-Trimethylbenzene	4740	
4-Methyloctane	815		1-Methyl-2-isopropylbenzene	43.3	J
2-Methyloctane	783		Indan	1280	
Ethylbenzene	22000	E	1,3-Diethylbenzene	898	
2-Ethylthiophene	99.5	U	1-Methyl-3-propylbenzene	2140	
3-Methyloctane	970		1-Methyl-4-propylbenzene	983	
3,3-Diethylpentane	99.5	U	n-Butylbenzene	543	
p/m-Xylene	85100	E	1,2-Dimethyl-4-ethylbenzene	2380	
1-Nonene	249	U	1,2-Diethylbenzene	150	
3-Nonene (trans)	99.5	U	1-Methyl-2-propylbenzene	698	
3-Nonene (cis)	99.5	U	1,4-Dimethyl-2-ethylbenzene	1410	
Nonane	1240		Undecane	80.1	J
Styrene	111		1,3-Dimethyl-4-ethylbenzene	1190	
o-Xylene	33400	E	1,3-Dimethyl-5-ethylbenzene	2090	B
2-Nonene	99.5	U	1,3-Dimethyl-2-ethylbenzene	146	
Isopropylcyclohexane	99.5	U	1,2-Dimethyl-3-ethylbenzene	439	
Isopropylbenzene	1590		1,2,4,5-Tetramethylbenzene	917	
3,3-Dimethyloctane	17.9	J	1,2,3,5-Tetramethylbenzene	1570	
n-Propylbenzene	4940		Pentylbenzene	21.4	J
2-Methylnonane	180		1,2,3,4-Tetramethylbenzene	443	
3-Methylnonane	166		1-t-Butyl-3,5-Dimethylbenzene	99.5	U
1-Methyl-3-ethylbenzene	15500	E	Dodecane	23.9	J
1-Methyl-4-ethylbenzene	7410		1,3,5-Triethylbenzene	99.5	U
1,3,5-Trimethylbenzene	8590		Naphthalene	1160	B
1-Decene	99.5	U	Benzothiophene	99.5	U
Isobutylcyclohexane	99.5	U	1,2,4-Triethylbenzene	99.5	U
1-Methyl-2-ethylbenzene	5460		Hexylbenzene	99.5	U
Decane	309		MMT	99.5	U
tert-Butylbenzene	99.5	U	Tridecane	99.5	U
1,2,4-Trimethylbenzene	23400	E	2-Methylnaphthalene	652	B
Isobutylbenzene	310		1-Methylnaphthalene	364	B
sec-Butylbenzene	350		Tetradecane	249	U
1-Methyl-3-isopropylbenzene	620		Pentadecane	249	U

[1] = These two compounds are reported as a co-eluting pair.

Surrogate	% Recovery	Acceptance Range (%)
2-Bromo-1-chloropropane	N/A	70-130
1-Chloro-2-fluorobenzene	N/A	70-130
1,4-Dichlorobutane	N/A	70-130
Dibromofluoromethane	98	70-130
Toluene-d8	108	70-130
4-Bromofluorobenzene	91	70-130

N/A - Not Applicable
B - Found in associated blank as well as sample.
E - Estimated value, exceeds the upper limit of calibration.
J - Estimated value, below quantitation limit.
U - The analyte was analyzed for but not detected at the sample specific level reported.

PIANO Volatile Hydrocarbons by GC/MS

ALPHA ANALYTICAL

Client: **LFR**
Project: **Glen's Service Centers, Inc**
Client ID: **Mid-Grade Unleaded**
Case: **N/A** SDG: **N/A**
Matrix: **Product**

Lab Code: **MA00030**
ETR: **0803033**
Lab ID: **0803033-04E**
Associated Blank: **VO040208B05**
Concentration Units: **mg/Kg**

Date Collected	Date Received	Date Analyzed	Percent Solid	Methanol Volume (ml)	Sample Amount (g)	Extract Volume (ml)	Final Volume (ml)	Dilution Factor	Analyst
03/06/08	03/07/08	04/03/08	100	10	0.1005	0.1	5	500	MLR

Parameter	Result		Parameter	Result	
3-Methyl-1-butene	4970	U	1,3-DMCP (trans)/2-Methyl-1-hexene[1]	9950	U
Isopentane	**170000**		1-Heptene/1,2-DMCP (trans)[1]	9950	U
1-Pentene	4970	U	Isooctane	4970	U
2-Methyl-1-butene	4970	U	3-Heptene (trans)	4970	U
Pentane	**69900**		Heptane	**17800**	
2-Pentene (trans)	4970	U	3-Heptene (cis)	4970	U
2-Methyl-1,3-butadiene	4970	U	2-Heptene (trans)	4970	U
2-Pentene (cis)	4970	U	2-Heptene (cis)	4970	U
Tertiary butanol	49700	U	2,2-Dimethylhexane	4970	U
2,2-Dimethylbutane	4970	U	Methylcyclohexane	4970	U
4-Methyl-1-pentene	4970	U	2,5-Dimethylhexane	4970	U
Cyclopentane	4970	U	2,4-Dimethylhexane	4970	U
2,3-Dimethylbutane	12400	U	Ethylcyclopentane	4970	U
2-Methylpentane	**33600**		2,2,3-Trimethylpentane	4970	U
MTBE	4970	U	1,2,3-Trimethylcyclopentane (ctc)	4970	U
3-Methylpentane	**24400**		2,3,4-Trimethylpentane	4970	U
1-Hexene	4970	U	2,3,3-Trimethylpentane	4970	U
Hexane	**30200**		2,3-Dimethylhexane	4970	U
Diisopropyl Ether (DIPE)	4970	U	2-Methylheptane	4970	U
2-Hexene (trans)	4970	U	4-Methylheptane	4970	U
2-Methyl-2-pentene	4970	U	3-Methylheptane	4970	U
2-Hexene (cis)	4970	U	3-Ethylhexane	4970	U
Ethyl Tertiary Butyl Ether (ETBE)	4970	U	Toluene	**215000**	
2,2-Dimethylpentane	4970	U	2-Methylthiophene	4970	U
Methylcyclopentane	4970	U	1,4-Dimethylcyclohexane (trans)	4970	U
2,4-Dimethylpentane	4970	U	3-Methylthiophene	4970	U
2,2,3-Trimethylbutane	4970	U	1-Octene	4970	U
1,2-Dichloroethane	4970	U	Octane	12400	U
3,3-Dimethylpentane	4970	U	1,2-Dimethylcyclohexane (trans)	4970	U
Cyclohexane	4970	U	1,2-Dibromoethane	4970	U
2-Methylhexane	**12200**		1,2,3-TMCP(ccc)/2-Octene (trans)	9950	U
Benzene	**23500**		2-Octene (cis)	4970	U
2,3-Dimethylpentane	4970	U	Isopropylcyclopentane	4970	U
Thiophene	4970	U	1,2-Dimethylcyclohexane (cis)	4970	U
1,1-Dimethylcyclopentane	4970	U	n-Propylcyclopentane	4970	U
3-Methylhexane	**16700**		2,5-Dimethylheptane	4970	U
TAME	4970	U	3,5-Dimethylheptane	4970	U
1,3-Dimethylcyclopentane (cis)	4970	U	3,3-Dimethylheptane	4970	U
3-Ethylpentane	4970	U	1,1,4-Trimethylcyclohexane	4970	U

Quantitation Report

Data File : C:\HPCHEM\1\DATA\0402\03033-04.D Vial: 13
Acq On : 2 Apr 2008 10:11 pm Operator: MLR
Sample : 0803033-04-D10 Inst : VOA#2
Misc : 10X Multiplr: 1.00
MS Integration Params: rteint.p
Quant Time: Apr 3 10:40 2008 Quant Results File: PA031808.RES

Method : C:\HPCHEM\1\METHODS\PA031808.M (RTE Integrator)
Title : PIANO VOLATILES
Last Update : Thu Apr 03 09:56:46 2008
Response via : Initial Calibration

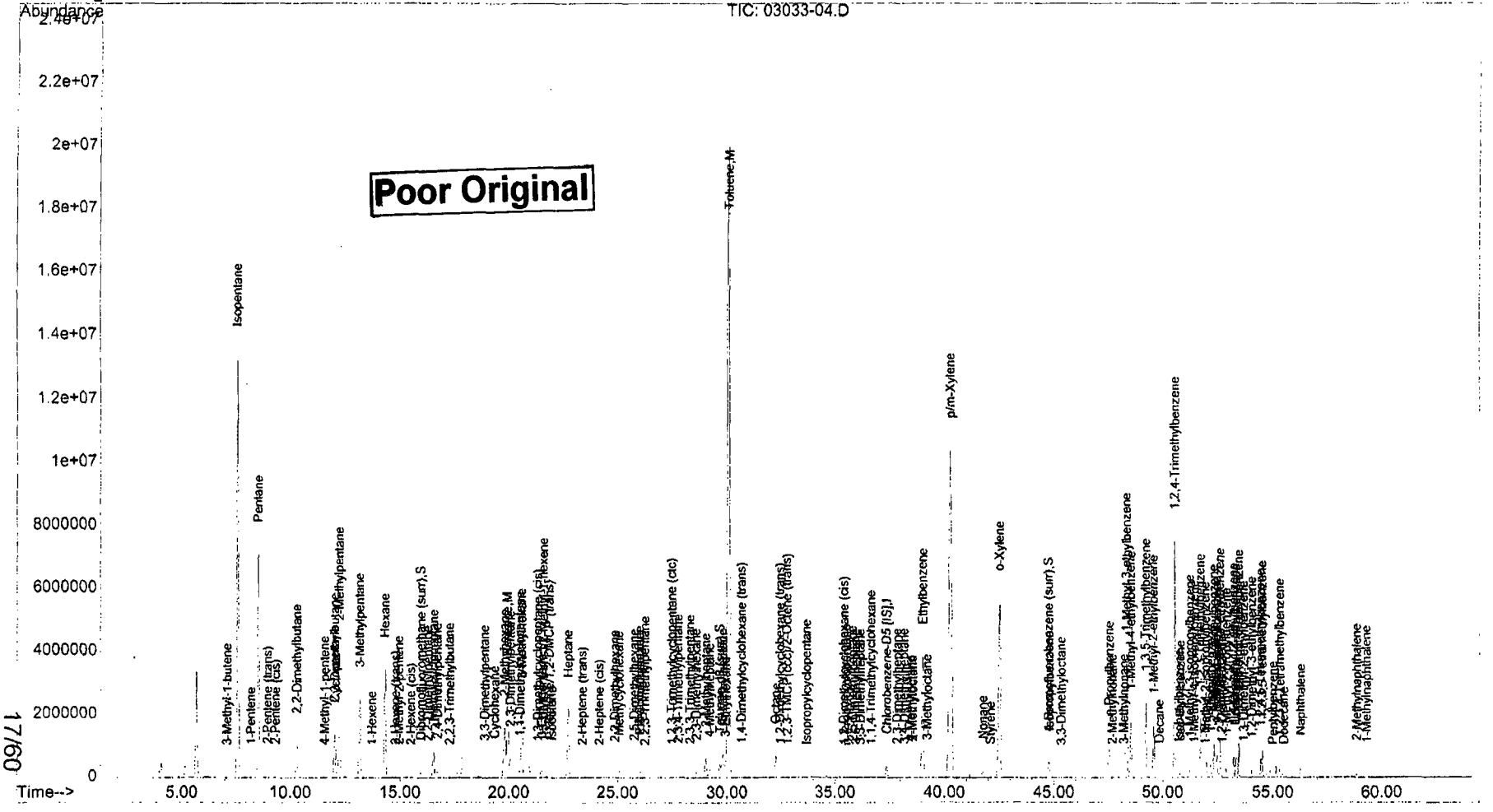

17/60

PIANO Volatile Hydrocarbons by GC/MS

ALPHA ANALYTICAL

Client: **LFR**
Project: **Glen's Service Centers, Inc**
Client ID: **Mid-Grade Unleaded**
Case: **N/A** SDG: **N/A**
Matrix: **Product**

Lab Code: **MA00030**
ETR: **0803033**
Lab ID: **0803033-04E**
Associated Blank: **VO040208B05**
Concentration Units: **mg/Kg**

Date Collected	Date Received	Date Analyzed	Percent Solid	Methanol Volume (ml)	Sample Amount (g)	Extract Volume (ml)	Final Volume (ml)	Dilution Factor	Analyst
03/06/08	03/07/08	04/03/08	100	10	0.1005	0.1	5	500	MLR

Parameter	Result		Parameter	Result	
2,3-Dimethylheptane	4970	U	1-Methyl-4-isopropylbenzene	4970	U
3,4-Dimethylheptane	4970	U	1,2,3-Trimethylbenzene	4970	U
4-Methyloctane	4970	U	1-Methyl-2-isopropylbenzene	4970	U
2-Methyloctane	4970	U	Indan	4970	U
Ethylbenzene	**24500**		1,3-Diethylbenzene	4970	U
2-Ethylthiophene	4970	U	1-Methyl-3-propylbenzene	4970	U
3-Methyloctane	4970	U	1-Methyl-4-propylbenzene	4970	U
3,3-Diethylpentane	4970	U	n-Butylbenzene	4970	U
p/m-Xylene	**114000**		1,2-Dimethyl-4-ethylbenzene	4970	U
1-Nonene	12400	U	1,2-Diethylbenzene	4970	U
3-Nonene (trans)	4970	U	1-Methyl-2-propylbenzene	4970	U
3-Nonene (cis)	4970	U	1,4-Dimethyl-2-ethylbenzene	4970	U
Nonane	4970	U	Undecane	4970	U
Styrene	4970	U	1,3-Dimethyl-4-ethylbenzene	4970	U
o-Xylene	**40100**		1,3-Dimethyl-5-ethylbenzene	4970	U
2-Nonene	4970	U	1,3-Dimethyl-2-ethylbenzene	4970	U
Isopropylcyclohexane	4970	U	1,2-Dimethyl-3-ethylbenzene	4970	U
Isopropylbenzene	4970	U	1,2,4,5-Tetramethylbenzene	4970	U
3,3-Dimethyloctane	4970	U	1,2,3,5-Tetramethylbenzene	4970	U
n-Propylbenzene	4970	U	Pentylbenzene	4970	U
2-Methylnonane	4970	U	1,2,3,4-Tetramethylbenzene	4970	U
3-Methylnonane	4970	U	1-t-Butyl-3,5-Dimethylbenzene	4970	U
1-Methyl-3-ethylbenzene	**18200**		Dodecane	4970	U
1-Methyl-4-ethylbenzene	4970	U	1,3,5-Triethylbenzene	4970	U
1,3,5-Trimethylbenzene	4970	U	Naphthalene	4970	U
1-Decene	4970	U	Benzothiophene	4970	U
Isobutylcyclohexane	4970	U	1,2,4-Triethylbenzene	4970	U
1-Methyl-2-ethylbenzene	4970	U	Hexylbenzene	4970	U
Decane	4970	U	MMT	4970	U
tert-Butylbenzene	4970	U	Tridecane	4970	U
1,2,4-Trimethylbenzene	**32200**		2-Methylnaphthalene	4970	U
Isobutylbenzene	4970	U	1-Methylnaphthalene	4970	U
sec-Butylbenzene	4970	U	Tetradecane	12400	U
1-Methyl-3-isopropylbenzene	4970	U	Pentadecane	12400	U

[1] = These two compounds are reported as a co-eluting pair.

Surrogate	% Recovery	Acceptance Range (%)
2-Bromo-1-chloropropane	N/A	70-130
1-Chloro-2-fluorobenzene	N/A	70-130
1,4-Dichlorobutane	N/A	70-130
Dibromofluoromethane	111	70-130
Toluene-d8	108	70-130
4-Bromofluorobenzene	101	70-130

N/A - Not Applicable
U - The analyte was analyzed for but not detected at the sample specific level reported.

Quantitation Report

Data File : C:\HPCHEM\1\DATA\0402\303304E2.D Vial: 18
Acq On : 3 Apr 2008 11:32 am Operator: MLR
Sample : 0803033-04-RE-D500 Inst : VOA#2
Misc : 500X Multiplr: 1.00
MS Integration Params: rteint.p
Quant Time: Apr 3 15:30 2008 Quant Results File: PA031808.RES

Method : C:\HPCHEM\1\METHODS\PA031808.M (RTE Integrator)
Title : PIANO VOLATILES
Last Update : Thu Apr 03 09:56:46 2008
Response via : Initial Calibration

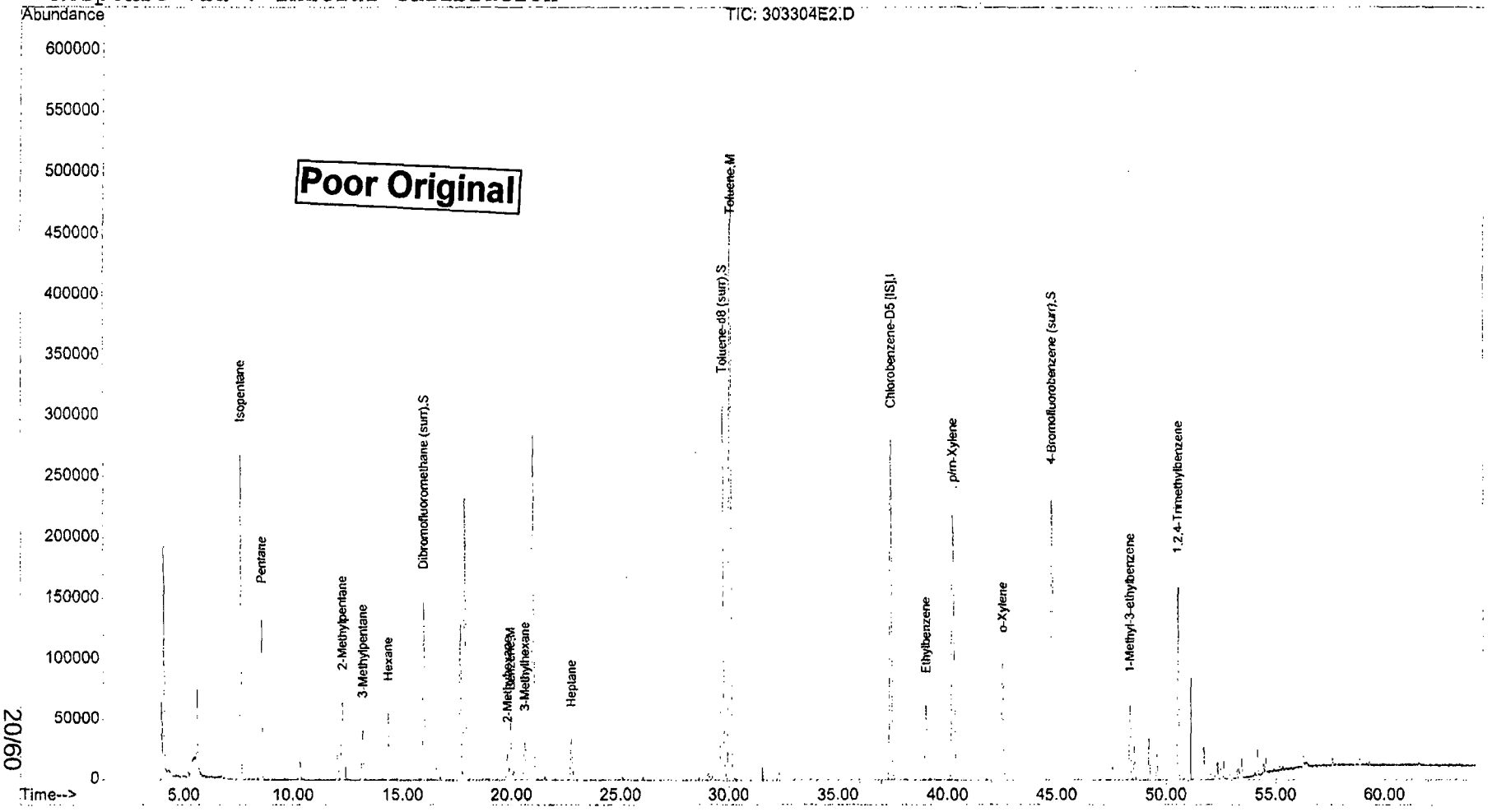

20/60

303304E2.D PA031808.M Thu Apr 03 15:30:11 2008 Page 2

Blank
PIANO Volatile Hydrocarbons by GC/MS

Client: **LFR**
Project: **Glen's Service Centers, Inc**
Client ID: **Blank**
Case: **N/A** SDG: **N/A**
Matrix: **Water**

Lab Code: **MA00030**
ETR: **0803033**
Lab ID: **VS031808B08**
Associated Blank: **N/A**
Concentration Units: **µg/L**

Date Collected	Date Received	Date Analyzed	Sample Amount (ml)	Final Volume (ml)	Dilution Factor	Analyst
N/A	N/A	03/19/08	5	5	1	MLR

Parameter	Result		Parameter	Result	
3-Methyl-1-butene	2.00	U	1,3-DMCP (trans)/2-Methyl-1-hexene[1]	4.00	U
Isopentane	2.00	U	1-Heptene/1,2-DMCP (trans)[1]	4.00	U
1-Pentene	2.00	U	Isooctane	2.00	U
2-Methyl-1-butene	2.00	U	3-Heptene (trans)	2.00	U
Pentane	2.00	U	Heptane	2.00	U
2-Pentene (trans)	2.00	U	3-Heptene (cis)	2.00	U
2-Methyl-1,3-butadiene	2.00	U	2-Heptene (trans)	2.00	U
2-Pentene (cis)	2.00	U	2-Heptene (cis)	2.00	U
Tertiary butanol	20.0	U	2,2-Dimethylhexane	2.00	U
2,2-Dimethylbutane	2.00	U	Methylcyclohexane	2.00	U
4-Methyl-1-pentene	2.00	U	2,5-Dimethylhexane	2.00	U
Cyclopentane	2.00	U	2,4-Dimethylhexane	2.00	U
2,3-Dimethylbutane	5.00	U	Ethylcyclopentane	2.00	U
2-Methylpentane	2.00	U	2,2,3-Trimethylpentane	2.00	U
MTBE	2.00	U	1,2,3-Trimethylcyclopentane (ctc)	2.00	U
3-Methylpentane	2.00	U	2,3,4-Trimethylpentane	2.00	U
1-Hexene	2.00	U	2,3,3-Trimethylpentane	2.00	U
Hexane	2.00	U	2,3-Dimethylhexane	2.00	U
Diisopropyl Ether (DIPE)	2.00	U	2-Methylheptane	2.00	U
2-Hexene (trans)	2.00	U	4-Methylheptane	2.00	U
2-Methyl-2-pentene	2.00	U	3-Methylheptane	2.00	U
2-Hexene (cis)	2.00	U	3-Ethylhexane	2.00	U
Ethyl Tertiary Butyl Ether (ETBE)	2.00	U	Toluene	2.00	U
2,2-Dimethylpentane	2.00	U	2-Methylthiophene	2.00	U
Methylcyclopentane	2.00	U	1,4-Dimethylcyclohexane (trans)	2.00	U
2,4-Dimethylpentane	2.00	U	3-Methylthiophene	2.00	U
2,2,3-Trimethylbutane	2.00	U	1-Octene	2.00	U
1,2-Dichloroethane	2.00	U	Octane	5.00	U
3,3-Dimethylpentane	2.00	U	1,2-Dimethylcyclohexane (trans)	2.00	U
Cyclohexane	2.00	U	1,2-Dibromoethane	2.00	U
2-Methylhexane	2.00	U	1,2,3-TMCP(ccc)/2-Octene (trans)	4.00	U
Benzene	2.00	U	2-Octene (cis)	2.00	U
2,3-Dimethylpentane	2.00	U	Isopropylcyclopentane	2.00	U
Thiophene	2.00	U	1,2-Dimethylcyclohexane (cis)	2.00	U
1,1-Dimethylcyclopentane	2.00	U	n-Propylcyclopentane	2.00	U
3-Methylhexane	2.00	U	2,5-Dimethylheptane	2.00	U
TAME	2.00	U	3,5-Dimethylheptane	2.00	U
1,3-Dimethylcyclopentane (cis)	2.00	U	3,3-Dimethylheptane	2.00	U
3-Ethylpentane	2.00	U	1,1,4-Trimethylcyclohexane	2.00	U

Blank
PIANO Volatile Hydrocarbons by GC/MS

ALPHA ANALYTICAL

Client: **LFR**
Project: **Glen's Service Centers, Inc**
Client ID: **Blank**
Case: **N/A** SDG: **N/A**
Matrix: **Water**

Lab Code: **MA00030**
ETR: **0803033**
Lab ID: **VS031808B08**
Associated Blank: **N/A**
Concentration Units: **µg/L**

Date Collected	Date Received	Date Analyzed	Sample Amount (ml)	Final Volume (ml)	Dilution Factor	Analyst
N/A	N/A	03/19/08	5	5	1	MLR

Parameter	Result		Parameter	Result	
2,3-Dimethylheptane	2.00	U	1-Methyl-4-isopropylbenzene	2.00	U
3,4-Dimethylheptane	2.00	U	1,2,3-Trimethylbenzene	2.00	U
4-Methyloctane	2.00	U	1-Methyl-2-isopropylbenzene	2.00	U
2-Methyloctane	2.00	U	Indan	2.00	U
Ethylbenzene	2.00	U	1,3-Diethylbenzene	2.00	U
2-Ethylthiophene	2.00	U	1-Methyl-3-propylbenzene	2.00	U
3-Methyloctane	2.00	U	1-Methyl-4-propylbenzene	**0.26**	J
3,3-Diethylpentane	2.00	U	n-Butylbenzene	**0.28**	J
p/m-Xylene	4.00	U	1,2-Dimethyl-4-ethylbenzene	2.00	U
1-Nonene	5.00	U	1,2-Diethylbenzene	**0.28**	J
3-Nonene (trans)	2.00	U	1-Methyl-2-propylbenzene	2.00	U
3-Nonene (cis)	2.00	U	1,4-Dimethyl-2-ethylbenzene	2.00	U
Nonane	2.00	U	Undecane	2.00	U
Styrene	2.00	U	1,3-Dimethyl-4-ethylbenzene	2.00	U
o-Xylene	2.00	U	1,3-Dimethyl-5-ethylbenzene	**0.32**	J
2-Nonene	2.00	U	1,3-Dimethyl-2-ethylbenzene	2.00	U
Isopropylcyclohexane	2.00	U	1,2-Dimethyl-3-ethylbenzene	2.00	U
Isopropylbenzene	2.00	U	1,2,4,5-Tetramethylbenzene	2.00	U
3,3-Dimethyloctane	2.00	U	1,2,3,5-Tetramethylbenzene	2.00	U
n-Propylbenzene	2.00	U	Pentylbenzene	**0.43**	J
2-Methylnonane	2.00	U	1,2,3,4-Tetramethylbenzene	2.00	U
3-Methylnonane	2.00	U	1-t-Butyl-3,5-Dimethylbenzene	2.00	U
1-Methyl-3-ethylbenzene	2.00	U	Dodecane	2.00	U
1-Methyl-4-ethylbenzene	2.00	U	1,3,5-Triethylbenzene	2.00	U
1,3,5-Trimethylbenzene	2.00	U	Naphthalene	2.00	U
1-Decene	2.00	U	Benzothiophene	2.00	U
Isobutylcyclohexane	2.00	U	1,2,4-Triethylbenzene	2.00	U
1-Methyl-2-ethylbenzene	2.00	U	Hexylbenzene	2.00	U
Decane	2.00	U	MMT	2.00	U
tert-Butylbenzene	2.00	U	Tridecane	2.00	U
1,2,4-Trimethylbenzene	**0.21**	J	2-Methylnaphthalene	**0.69**	J
Isobutylbenzene	2.00	U	1-Methylnaphthalene	**0.53**	J
sec-Butylbenzene	2.00	U	Tetradecane	5.00	U
1-Methyl-3-isopropylbenzene	2.00	U	Pentadecane	5.00	U

[1] = These two compounds are reported as a co-eluting pair.

Surrogate	% Recovery	Acceptance Range (%)
Dibromofluoromethane	106	70-130
Toluene-d8	102	70-130
4-Bromofluorobenzene	100	70-130

N/A - Not Applicable
J - Estimated value, below quantitation limit.
U - The analyte was analyzed for but not detected at the sample specific level reported.

Blank
PIANO Volatile Hydrocarbons by GC/MS

ALPHA ANALYTICAL

Client: **LFR**
Project: **Glen's Service Centers, Inc**
Client ID: **Blank**
Case: **N/A** SDG: **N/A**
Matrix: **Product**

Lab Code: **MA00030**
ETR: **0803033**
Lab ID: **VO040208B05**
Associated Blank: **N/A**
Concentration Units: **mg/Kg**

Date Collected	Date Received	Date Analyzed	Percent Solid	Methanol Volume (ml)	Sample Amount (g)	Extract Volume (ml)	Final Volume (ml)	Dilution Factor	Analyst
N/A	N/A	04/02/08	100	10	0.10	0.1	5	1	MLR

Parameter	Result		Parameter	Result	
3-Methyl-1-butene	10.0	U	1,3-DMCP (trans)/2-Methyl-1-hexene[1]	20.0	U
Isopentane	10.0	U	1-Heptene/1,2-DMCP (trans)[1]	20.0	U
1-Pentene	10.0	U	Isooctane	10.0	U
2-Methyl-1-butene	10.0	U	3-Heptene (trans)	10.0	U
Pentane	10.0	U	Heptane	10.0	U
2-Pentene (trans)	10.0	U	3-Heptene (cis)	10.0	U
2-Methyl-1,3-butadiene	10.0	U	2-Heptene (trans)	10.0	U
2-Pentene (cis)	10.0	U	2-Heptene (cis)	10.0	U
Tertiary butanol	100	U	2,2-Dimethylhexane	10.0	U
2,2-Dimethylbutane	10.0	U	Methylcyclohexane	10.0	U
4-Methyl-1-pentene	10.0	U	2,5-Dimethylhexane	10.0	U
Cyclopentane	10.0	U	2,4-Dimethylhexane	10.0	U
2,3-Dimethylbutane	25.0	U	Ethylcyclopentane	10.0	U
2-Methylpentane	10.0	U	2,2,3-Trimethylpentane	10.0	U
MTBE	10.0	U	1,2,3-Trimethylcyclopentane (ctc)	10.0	U
3-Methylpentane	10.0	U	2,3,4-Trimethylpentane	10.0	U
1-Hexene	10.0	U	2,3,3-Trimethylpentane	10.0	U
Hexane	10.0	U	2,3-Dimethylhexane	10.0	U
Diisopropyl Ether (DIPE)	10.0	U	2-Methylheptane	10.0	U
2-Hexene (trans)	10.0	U	4-Methylheptane	10.0	U
2-Methyl-2-pentene	10.0	U	3-Methylheptane	10.0	U
2-Hexene (cis)	10.0	U	3-Ethylhexane	10.0	U
Ethyl Tertiary Butyl Ether (ETBE)	10.0	U	Toluene	10.0	U
2,2-Dimethylpentane	10.0	U	2-Methylthiophene	10.0	U
Methylcyclopentane	10.0	U	1,4-Dimethylcyclohexane (trans)	10.0	U
2,4-Dimethylpentane	10.0	U	3-Methylthiophene	10.0	U
2,2,3-Trimethylbutane	10.0	U	1-Octene	10.0	U
1,2-Dichloroethane	10.0	U	Octane	25.0	U
3,3-Dimethylpentane	10.0	U	1,2-Dimethylcyclohexane (trans)	10.0	U
Cyclohexane	10.0	U	1,2-Dibromoethane	10.0	U
2-Methylhexane	10.0	U	1,2,3-TMCP(ccc)/2-Octene (trans)	20.0	U
Benzene	10.0	U	2-Octene (cis)	10.0	U
2,3-Dimethylpentane	10.0	U	Isopropylcyclopentane	10.0	U
Thiophene	10.0	U	1,2-Dimethylcyclohexane (cis)	10.0	U
1,1-Dimethylcyclopentane	10.0	U	n-Propylcyclopentane	10.0	U
3-Methylhexane	10.0	U	2,5-Dimethylheptane	10.0	U
TAME	10.0	U	3,5-Dimethylheptane	10.0	U
1,3-Dimethylcyclopentane (cis)	10.0	U	3,3-Dimethylheptane	10.0	U
3-Ethylpentane	10.0	U	1,1,4-Trimethylcyclohexane	10.0	U

Blank
PIANO Volatile Hydrocarbons by GC/MS

ALPHA ANALYTICAL

Client: **LFR**
Project: **Glen's Service Centers, Inc**
Client ID: **Blank**
Case: **N/A** SDG: **N/A**
Matrix: **Product**

Lab Code: **MA00030**
ETR: **0803033**
Lab ID: **VO040208B05**
Associated Blank: **N/A**
Concentration Units: **mg/Kg**

Date Collected	Date Received	Date Analyzed	Percent Solid	Methanol Volume (ml)	Sample Amount (g)	Extract Volume (ml)	Final Volume (ml)	Dilution Factor	Analyst
N/A	N/A	04/02/08	100	10	0.10	0.1	5	1	MLR

Parameter	Result		Parameter	Result	
2,3-Dimethylheptane	10.0	U	1-Methyl-4-isopropylbenzene	10.0	U
3,4-Dimethylheptane	10.0	U	1,2,3-Trimethylbenzene	10.0	U
4-Methyloctane	10.0	U	1-Methyl-2-isopropylbenzene	10.0	U
2-Methyloctane	10.0	U	Indan	10.0	U
Ethylbenzene	10.0	U	1,3-Diethylbenzene	10.0	U
2-Ethylthiophene	10.0	U	1-Methyl-3-propylbenzene	10.0	U
3-Methyloctane	10.0	U	1-Methyl-4-propylbenzene	10.0	U
3,3-Diethylpentane	10.0	U	n-Butylbenzene	10.0	U
p/m-Xylene	20.0	U	1,2-Dimethyl-4-ethylbenzene	10.0	U
1-Nonene	25.0	U	1,2-Diethylbenzene	10.0	U
3-Nonene (trans)	10.0	U	1-Methyl-2-propylbenzene	10.0	U
3-Nonene (cis)	10.0	U	1,4-Dimethyl-2-ethylbenzene	10.0	U
Nonane	10.0	U	Undecane	10.0	U
Styrene	10.0	U	1,3-Dimethyl-4-ethylbenzene	10.0	U
o-Xylene	10.0	U	1,3-Dimethyl-5-ethylbenzene	**1.05**	J
2-Nonene	10.0	U	1,3-Dimethyl-2-ethylbenzene	10.0	U
Isopropylcyclohexane	10.0	U	1,2-Dimethyl-3-ethylbenzene	10.0	U
Isopropylbenzene	10.0	U	1,2,4,5-Tetramethylbenzene	10.0	U
3,3-Dimethyloctane	10.0	U	1,2,3,5-Tetramethylbenzene	10.0	U
n-Propylbenzene	10.0	U	Pentylbenzene	10.0	U
2-Methylnonane	10.0	U	1,2,3,4-Tetramethylbenzene	10.0	U
3-Methylnonane	10.0	U	1-t-Butyl-3,5-Dimethylbenzene	10.0	U
1-Methyl-3-ethylbenzene	10.0	U	Dodecane	10.0	U
1-Methyl-4-ethylbenzene	10.0	U	1,3,5-Triethylbenzene	10.0	U
1,3,5-Trimethylbenzene	10.0	U	Naphthalene	**3.85**	J
1-Decene	10.0	U	Benzothiophene	10.0	U
Isobutylcyclohexane	10.0	U	1,2,4-Triethylbenzene	10.0	U
1-Methyl-2-ethylbenzene	10.0	U	Hexylbenzene	10.0	U
Decane	10.0	U	MMT	10.0	U
tert-Butylbenzene	10.0	U	Tridecane	10.0	U
1,2,4-Trimethylbenzene	10.0	U	2-Methylnaphthalene	**3.30**	J
Isobutylbenzene	10.0	U	1-Methylnaphthalene	**2.25**	J
sec-Butylbenzene	10.0	U	Tetradecane	25.0	U
1-Methyl-3-isopropylbenzene	10.0	U	Pentadecane	25.0	U

[1] = These two compounds are reported as a co-eluting pair.

Surrogate	% Recovery	Acceptance Range (%)
2-Bromo-1-chloropropane	N/A	70-130
1-Chloro-2-fluorobenzene	N/A	70-130
1,4-Dichlorobutane	N/A	70-130
Dibromofluoromethane	108	70-130
Toluene-d8	104	70-130
4-Bromofluorobenzene	102	70-130

N/A - Not Applicable
J - Estimated value, below quantitation limit.
U - The analyte was analyzed for but not detected at the sample specific level reported.

Laboratory Control Summary
PIANO Volatile Hydrocarbons by GC/MS

Client: **LFR**
Project: **Glen's Service Centers, Inc**
Client ID: **Laboratory Control Sample**
Case: **N/A** SDG: **N/A**
Matrix: **Water**

Lab Code: **MA00030**
ETR: **0803033**
Lab ID: **See Below**
Associated Blank: **VS031808B07**
Concentration Units: **µg/L**

Date Collected	Date Received	Date Analyzed	Sample Amount (ml)	Final Volume (ml)	Dilution Factor	Analyst
N/A	N/A	03/19/08	5	5	1	MLR

Lab ID: VS031808B07 VS031808LCS02 VS031808LCSD02

Parameter	Blank Conc.	LCS Conc.	LCS % Recovery	LCSD Conc.	LCSD % Recovery	% RPD	RPD Limit	% Recovery Limits
1-Pentene	U	21.5	107	22.4	112	4	30	50-130
Pentane	U	20.1	101	20.6	103	2	30	50-130
Tertiary butanol	U	230	230[a]	190	190[a]	19	30	50-130
Cyclopentane	U	21.5	108	22.9	114	6	30	50-130
2-Methylpentane	U	21.4	107	22.0	110	3	30	50-130
MTBE	U	20.6	103	21.4	107	4	30	50-130
3-Methylpentane	U	21.9	110	22.6	113	3	30	50-130
1-Hexene	U	21.4	107	22.4	112	4	30	50-130
Hexane	U	21.2	106	21.9	110	3	30	50-130
Diisopropyl Ether (DIPE)	U	21.1	105	21.7	108	3	30	50-130
Ethyl Tertiary Butyl Ether (ETBE)	U	21.1	105	21.8	109	4	30	50-130
Methylcyclopentane	U	21.8	109	22.8	114	5	30	50-130
2,4-Dimethylpentane	U	21.4	107	22.1	110	3	30	50-130
Cyclohexane	U	21.8	109	22.4	112	3	30	50-130
2-Methylhexane	U	21.0	105	21.6	108	3	30	50-130
Benzene	U	21.7	108	22.2	111	2	30	50-130
2,3-Dimethylpentane	U	19.5	97	20.2	101	4	30	50-130
3-Methylhexane	U	20.1	100	20.8	104	3	30	50-130
TAME	U	19.0	95	19.9	99	4	30	50-130
1-Heptene/1,2-DMCP (trans)[1]	U	13.9	69	14.2	71	2	30	50-130
Isooctane	U	20.8	104	21.3	106	2	30	50-130
Heptane	U	20.2	101	20.8	104	3	30	50-130
Methylcyclohexane	U	21.8	109	22.0	110	1	30	50-130
2-Methylheptane	U	20.5	102	21.1	106	3	30	50-130
3-Methylheptane	U	19.3	97	20.2	101	5	30	50-130
Toluene	U	20.7	104	21.2	106	2	30	50-130
Octane	U	17.8	89	18.8	94	6	30	50-130
Ethylbenzene	U	20.1	100	21.1	106	5	30	50-130
p/m-Xylene	U	40.3	101	42.5	106	5	30	50-130
Nonane	U	19.6	98	20.1	101	3	30	50-130
o-Xylene	U	19.8	99	20.8	104	5	30	50-130
Isopropylbenzene	U	20.2	101	20.9	105	4	30	50-130
n-Propylbenzene	U	20.0	100	20.7	104	3	30	50-130

Laboratory Control Summary
PIANO Volatile Hydrocarbons by GC/MS

ALPHA ANALYTICAL

Client: **LFR**
Project: **Glen's Service Centers, Inc**
Client ID: ***Laboratory Control Sample***
Case: **N/A** SDG: **N/A**
Matrix: **Water**

Lab Code: **MA00030**
ETR: **0803033**
Lab ID: ***See Below***
Associated Blank: **VS031808B07**
Concentration Units: **µg/L**

Date Collected	Date Received	Date Analyzed	Sample Amount (ml)	Final Volume (ml)	Dilution Factor	Analyst
N/A	N/A	03/19/08	5	5	1	MLR

Lab ID:		VS031808B07	VS031808LCS02		VS031808LCSD02				
Parameter		**Blank Conc.**	**LCS Conc.**	**LCS % Recovery**	**LCSD Conc.**	**LCSD % Recovery**	**% RPD**	**RPD Limit**	**% Recovery Limits**
1-Methyl-3-ethylbenzene		U	20.0	100	20.4	102	2	30	50-130
1-Methyl-4-ethylbenzene		U	20.2	101	20.7	103	2	30	50-130
1,3,5-Trimethylbenzene		U	19.8	99	20.8	104	5	30	50-130
1-Decene		U	19.0	95	20.8	104	10	30	50-130
1-Methyl-2-ethylbenzene		U	20.2	101	20.9	105	4	30	50-130
Decane		U	20.0	100	21.1	105	5	30	50-130
1,2,4-Trimethylbenzene		U	19.9	100	20.9	104	5	30	50-130
sec-Butylbenzene		U	18.7	94	19.6	98	4	30	50-130
1-Methyl-4-propylbenzene		U	20.9	105	21.8	109	4	30	50-130
n-Butylbenzene		U	19.9	99	20.8	104	4	30	50-130
1,2-Diethylbenzene		U	19.6	98	20.2	101	3	30	50-130
Undecane		U	20.5	102	20.6	103	1	30	50-130
Pentylbenzene		U	18.8	94	20.0	100	6	30	50-130
Dodecane		U	19.3	96	18.7	93	3	30	50-130

54

Surrogate	% Recovery		Acceptance Range (%)
Dibromofluoromethane	101	105	70-130
Toluene-d8	101	102	70-130
4-Bromofluorobenzene	94	99	70-130

N/A - Not Applicable
[a] - Value outside of QC Limits.
U - The analyte was analyzed for but not detected at the sample specific level reported.

Concentrations reported as calculated values, which includes rounding for significant figures. Percent recoveries and RPD values are calculated from the unrounded result.

04/03/08 16:15

Laboratory Control Summary
PIANO Volatile Hydrocarbons by GC/MS

ALPHA ANALYTICAL

Client: **LFR**
Project: **Glen's Service Centers, Inc**
Client ID: **Laboratory Control Sample**
Case: **N/A** SDG: **N/A**
Matrix: **Product**

Lab Code: **MA00030**
ETR: **0803033**
Lab ID: **See Below**
Associated Blank: **VO040208B05**
Concentration Units: **mg/Kg**

Date Collected	Date Received	Date Analyzed	Percent Solid	Methanol Volume (ml)	Sample Amount (g)	Extract Volume (ml)	Final Volume (ml)	Dilution Factor	Analyst
N/A	N/A	04/02/08	100	10	0.10	0.1	5	1	MLR

Lab ID:		VO040208B05	VO040208LCS03		VO040208LCSD03				
Parameter	**Blank Conc.**		**LCS Conc.**	**% Recovery**	**LCSD Conc.**	**% Recovery**	**% RPD**	**RPD Limit**	**% Recovery Limits**
1-Pentene	10.0	U	95.4	95	97.9	98	3	30	50-130
Pentane	10.0	U	89.7	90	94.0	94	5	30	50-130
Tertiary butanol	100	U	390	78	423	85	8	30	50-130
Cyclopentane	10.0	U	97.3	97	99.3	99	2	30	50-130
2-Methylpentane	10.0	U	94.3	94	98.2	98	4	30	50-130
MTBE	10.0	U	90.6	91	96.0	96	6	30	50-130
3-Methylpentane	10.0	U	98.0	98	101	101	3	30	50-130
1-Hexene	10.0	U	94.4	94	99.6	100	5	30	50-130
Hexane	10.0	U	96.0	96	98.2	98	2	30	50-130
Diisopropyl Ether (DIPE)	10.0	U	93.0	93	97.6	98	5	30	50-130
Ethyl Tertiary Butyl Ether (ETBE)	10.0	U	94.8	95	98.6	99	4	30	50-130
Methylcyclopentane	10.0	U	99.4	99	100	100	1	30	50-130
2,4-Dimethylpentane	10.0	U	98.4	98	102	102	4	30	50-130
Cyclohexane	10.0	U	99.9	100	101	101	1	30	50-130
2-Methylhexane	10.0	U	104	104	103	103	1	30	50-130
Benzene	10.0	U	97.7	98	99.9	100	2	30	50-130
2,3-Dimethylpentane	10.0	U	89.2	89	92.9	93	4	30	50-130
3-Methylhexane	10.0	U	93.8	94	98.0	98	4	30	50-130
TAME	10.0	U	86.7	87	91.0	91	5	30	50-130
1-Heptene/1,2-DMCP (trans)[1]	20.0	U	66.8	67	68.7	69	3	30	50-130
Isooctane	10.0	U	97.4	97	102	102	4	30	50-130
Heptane	10.0	U	96.3	96	99.9	100	4	30	50-130
Methylcyclohexane	10.0	U	98.2	98	102	102	4	30	50-130
2-Methylheptane	10.0	U	99.2	99	102	102	3	30	50-130
3-Methylheptane	10.0	U	93.7	94	98.2	98	5	30	50-130
Toluene	10.0	U	102	102	103	103	1	30	50-130
Octane	25.0	U	88.6	89	92.0	92	4	30	50-130
Ethylbenzene	10.0	U	99.2	99	105	105	5	30	50-130
p/m-Xylene	20.0	U	202	101	212	106	5	30	50-130
Nonane	10.0	U	99.9	100	100	100	0	30	50-130
o-Xylene	10.0	U	99.4	99	104	104	5	30	50-130
Isopropylbenzene	10.0	U	99.9	100	104	104	4	30	50-130
n-Propylbenzene	10.0	U	100	100	105	105	4	30	50-130

Laboratory Control Summary
PIANO Volatile Hydrocarbons by GC/MS

ALPHA ANALYTICAL

Client: **LFR**
Project: **Glen's Service Centers, Inc**
Client ID: **Laboratory Control Sample**
Case: **N/A** SDG: **N/A**
Matrix: **Product**

Lab Code: **MA00030**
ETR: **0803033**
Lab ID: **See Below**
Associated Blank: **VO040208B05**
Concentration Units: **mg/Kg**

Date Collected	Date Received	Date Analyzed	Percent Solid	Methanol Volume (ml)	Sample Amount (g)	Extract Volume (ml)	Final Volume (ml)	Dilution Factor	Analyst
N/A	N/A	04/02/08	100	10	0.10	0.1	5	1	MLR

Lab ID: VO040208B05 VO040208LCS03 VO040208LCSD03

Parameter	Blank Conc.		LCS Conc.	LCS % Recovery	LCSD Conc.	LCSD % Recovery	% RPD	RPD Limit	% Recovery Limits
1-Methyl-3-ethylbenzene	10.0	U	99.1	99	103	103	4	30	50-130
1-Methyl-4-ethylbenzene	10.0	U	102	102	105	105	3	30	50-130
1,3,5-Trimethylbenzene	10.0	U	99.9	100	106	106	5	30	50-130
1-Decene	10.0	U	99.4	99	107	107	7	30	50-130
1-Methyl-2-ethylbenzene	10.0	U	103	103	105	105	2	30	50-130
Decane	10.0	U	102	102	106	106	4	30	50-130
1,2,4-Trimethylbenzene	10.0	U	100	100	104	104	4	30	50-130
sec-Butylbenzene	10.0	U	94.6	95	97.2	97	3	30	50-130
1-Methyl-4-propylbenzene	10.0	U	102	102	107	107	5	30	50-130
n-Butylbenzene	10.0	U	97.9	98	103	103	5	30	50-130
1,2-Diethylbenzene	10.0	U	95.1	95	101	101	6	30	50-130
Undecane	10.0	U	102	102	97.7	98	4	30	50-130
Pentylbenzene	10.0	U	91.4	91	97.4	97	6	30	50-130
Dodecane	10.0	U	106	106	91.6	92	14	30	50-130

Surrogate	% Recovery		Acceptance Range (%)
2-Bromo-1-chloropropane	N/A	N/A	70-130
1-Chloro-2-fluorobenzene	N/A	N/A	70-130
1,4-Dichlorobutane	N/A	N/A	70-130
Dibromofluoromethane	101	105	70-130
Toluene-d8	104	104	70-130
4-Bromofluorobenzene	97	100	70-130

N/A - Not Applicable
U - The analyte was analyzed for but not detected at the sample specific level reported.

Concentrations reported as calculated values, which includes rounding for significant figures. Percent recoveries and RPD values are calculated from the unrounded result.

04/03/08 16:18

Organic Lead

Semi-Volatile Organics by 8270 - SIM

Client: **LFR**
Project: **Glen's Service Centers, Inc**
Client ID: **MW-3 (Free Product)**
Case: *N/A* SDG: *N/A*
Matrix: **Product**

Lab Code: **MA00030**
ETR: **0803033**
Lab ID: **0803033-02**
Associated Blank: **SO031308B01**
Concentration Units: **mg/Kg**

Date Collected	Date Received	Date Extracted	Date Analyzed	Percent Solid	Sample Amount (g)	Final Volume (ml)	Dilution Factor	Analyst
03/06/08	03/07/08	03/13/08	03/24/08	100	0.2025	20	1	AC

Parameter	Result
Tetramethyllead (TML)	0.988 U
Trimethyl ethyl lead (TMEL)	0.988 U
Diethyl dimethyl lead (DEDML)	0.988 U
Methyl triethyl lead (MTEL)	0.988 U
Tetraethyllead (TEL)	0.988 U

N/A - Not Applicable
U - The analyte was analyzed for but not detected at the sample specific level reported.

320 Forbes Blvd, Mansfield, MA 02048, (508) 822-9300, Fax (508) 822-3288

Blank
Semi-Volatile Organics by 8270 - SIM

Client: **LFR**
Project: **Glen's Service Centers, Inc**
Client ID: **Blank**
Case: **N/A** SDG: **N/A**
Matrix: **Product**

Lab Code: **MA00030**
ETR: **0803033**
Lab ID: **SO031308B01**
Associated Blank: **N/A**
Concentration Units: **mg/Kg**

Date Collected	Date Received	Date Extracted	Date Analyzed	Percent Solid	Sample Amount (g)	Final Volume (ml)	Dilution Factor	Analyst
N/A	N/A	03/13/08	03/24/08	100	0.20	1	1	AC

Parameter	Result
Tetramethyllead (TML)	0.0500 U
Trimethyl ethyl lead (TMEL)	0.0500 U
Diethyl dimethyl lead (DEDML)	0.0500 U
Methyl triethyl lead (MTEL)	0.0500 U
Tetraethyllead (TEL)	0.0500 U

N/A - Not Applicable
U - The analyte was analyzed for but not detected at the sample specific level reported.

320 Forbes Blvd, Mansfield, MA 02048, (508) 822-9300, Fax (508) 822-3288

Laboratory Control Summary
Semi-Volatile Organics by 8270 - SIM

Client: **LFR**
Project: **Glen's Service Centers, Inc**
Client ID: **Laboratory Control Sample**
Case: **N/A** SDG: **N/A**
Matrix: **Product**

Lab Code: **MA00030**
ETR: **0803033**
Lab ID: **See Below**
Associated Blank: **SO031308B01**
Concentration Units: **mg/Kg**

Date Collected	Date Received	Date Extracted	Percent Solid	Analyst
N/A	N/A	03/13/08	100	AC

Lab ID: SO031308B01 SO031308LCS01 SO031308LCSD01

Parameter	Blank Conc.	LCS Conc.	LCS % Recovery	LCSD Conc.	LCSD % Recovery	% RPD	RPD Limit	% Recovery Limits
Tetraethyllead (TEL)	0.0500 U	4.18	84	4.47	89	7	30	40-140

N/A - Not Applicable
U - The analyte was analyzed for but not detected at the sample specific level reported.

Concentrations reported as calculated values, which includes rounding for significant figures. Percent recoveries and RPD values are calculated from the unrounded result.

320 Forbes Blvd, Mansfield, MA 02048, (508) 822-9300, Fax (508) 822-3288

Ethanol

Ethanol by GC/MS

Client: **LFR**
Project: **Glen's Service Centers, Inc**
Client ID: **Regular Unleaded**
Case: N/A SDG: N/A
Matrix: **Product**

Lab Code: **MA00030**
ETR: **0803033**
Lab ID: **0803033-03**
Associated Blank: **SO031808B24**
Concentration Units: **mg/Kg**

Date Collected	Date Received	Date Extracted	Date Analyzed	Percent Solid	Sample Amount (g)	Final Volume (ml)	Dilution Factor	Analyst
03/06/08	03/07/08	03/14/08	03/15/08	100	0.0010	1	1	AC

Parameter	Result
Ethanol	50.0 U

N/A - Not Applicable
U - The analyte was analyzed for but not detected at the sample specific level reported.

Ethanol by GC/MS

Client: **LFR**
Project: **Glen's Service Centers, Inc**
Client ID: **Mid-Grade Unleaded**
Case: N/A SDG: N/A
Matrix: **Product**

Lab Code: **MA00030**
ETR: **0803033**
Lab ID: **0803033-04**
Associated Blank: **SO031808B24**
Concentration Units: **mg/Kg**

Date Collected	Date Received	Date Extracted	Date Analyzed	Percent Solid	Sample Amount (g)	Final Volume (ml)	Dilution Factor	Analyst
03/06/08	03/07/08	03/14/08	03/15/08	100	0.0010	1	1	AC

Parameter	Result
Ethanol	50.0 U

N/A - Not Applicable
U - The analyte was analyzed for but not detected at the sample specific level reported.

320 Forbes Blvd, Mansfield, MA 02048, (508) 822-9300, Fax (508) 822-3288

Duplicate
Ethanol by GC/MS

Client: **LFR**
Project: **Glen's Service Centers, Inc**
Client ID: **Mid-Grade Unleaded**
Case: **N/A** SDG: **N/A**
Matrix: **Product**

Lab Code: **MA00030**
ETR: **0803033**
Lab ID: **0803033-04 D**
Associated Blank: **SO031808B24**
Concentration Units: **mg/Kg**

Date Collected	Date Received	Date Extracted	Date Analyzed	Percent Solid	Sample Amount (g)	Final Volume (ml)	Dilution Factor	Analyst
03/06/08	03/07/08	03/14/08	03/15/08	100	0.0010	1	1	AC

Parameter	Result
Ethanol	50.0 U

N/A - Not Applicable
U - The analyte was analyzed for but not detected at the sample specific level reported.

320 Forbes Blvd, Mansfield, MA 02048, (508) 822-9300, Fax (508) 822-3288

Blank
Ethanol by GC/MS

Client: **LFR**
Project: **Glen's Service Centers, Inc**
Client ID: **Blank**
Case: **N/A** SDG: **N/A**
Matrix: **Product**

Lab Code: **MA00030**
ETR: **0803033**
Lab ID: **SO031808B24**
Associated Blank: **N/A**
Concentration Units: **mg/Kg**

Date Collected	Date Received	Date Extracted	Date Analyzed	Percent Solid	Sample Amount (g)	Final Volume (ml)	Dilution Factor	Analyst
N/A	N/A	03/14/08	03/14/08	100	0.0010	1	1	AC

Parameter	Result
Ethanol	50.0 U

N/A - Not Applicable
U - The analyte was analyzed for but not detected at the sample specific level reported.

320 Forbes Blvd, Mansfield, MA 02048, (508) 822-9300, Fax (508) 822-3288

Laboratory Control Summary
Ethanol by GC/MS

Client: **LFR**
Project: **Glen's Service Centers, Inc**
Client ID: **Laboratory Control Sample**
Case: N/A SDG: N/A
Matrix: **Product**

Lab Code: **MA00030**
ETR: **0803033**
Lab ID: **See Below**
Associated Blank: **SO031808B24**
Concentration Units: **mg/Kg**

Date Collected	Date Received	Date Extracted	Percent Solid	Analyst
N/A	N/A	03/14/08	100	AC

Lab ID: SO031808B24 SO031808LCS12 SO031808LCSD12

Parameter	Blank Conc.		LCS Conc.	LCS % Recovery	LCSD Conc.	LCSD % Recovery	% RPD	RPD Limit	% Recovery Limits
Ethanol	50.0	U	974	97	906	91	7	30	40-140

N/A - Not Applicable
U - The analyte was analyzed for but not detected at the sample specific level reported.

Concentrations reported as calculated values, which includes rounding for significant figures. Percent recoveries and RPD values are calculated from the unrounded result.

Duplicate
Ethanol by GC/MS

Client: **LFR**
Project: **Glen's Service Centers, Inc**
Client ID: **Mid-Grade Unleaded**
Case: **N/A** SDG: **N/A**
Matrix: **Product**

Lab Code: **MA00030**
ETR: **0803033**
Lab ID: **0803033-04**
Associated Blank: **SO031808B24**
Concentration Units: **mg/Kg**

Date Collected	Date Received	Date Extracted	Percent Solid	Analyst
03/06/08	03/07/08	03/14/08	100	AC

Parameter	Sample Result	Duplicate Result	RPD	RPD Limit
Ethanol	50.0 U	50.0 U	N/A	50

N/A - Not Applicable
U - The analyte was analyzed for but not detected at the sample specific level reported.

Concentrations reported as calculated values, which includes rounding for significant figures. RPD values are reported based on the unrounded calculated result.

TPH GRO and Ethanol

Sample MW-5

ALPHA ANALYTICAL

Eight Walkup Drive
Westborough, Massachusetts 01581-1019
(508) 898-9220 www.alphalab.com
MA:M-MA086 NH:200301-A CT:PH-0574 ME:MA086 RI:65 NY:11148 NJ:MA935 Army:USACE

CERTIFICATE OF ANALYSIS

Client: Alpha Woods Hole Lab
Address: 320 Forbes Blvd.
Mansfield, MA 02048-1806
Attn: Mr. Nick Corso
Project Number:

Laboratory Job Number: L0803254
Date Received: 07-MAR-2008
Date Reported: 14-MAR-2008
Delivery Method: Alpha
Site: LFR

ALPHA SAMPLE NUMBER	CLIENT IDENTIFICATION	SAMPLE LOCATION
L0803254-01	MW-5	GLEN'S SERVICE STATION

I, the undersigned, attest under the pains and penalties of perjury that, based upon my personal inquiry of those responsible for obtaining the information, the material contained in this report is, to the best of my knowledge and belief, accurate and complete. This certificate of analysis is not complete unless this page accompanies any and all pages of this report.

Authorized by: Michelle M. Morris
Technical Representative

ALPHA ANALYTICAL
NARRATIVE REPORT

Laboratory Job Number: L0803254

The samples were received in accordance with the chain of custody and no significant deviations were encountered during preparation or analysis unless otherwise noted below.

ALPHA ANALYTICAL
CERTIFICATE OF ANALYSIS

MA:M-MA086 NH:200301-A CT:PH-0574 ME:MA086 RI:65 NY:11148 NJ:MA935 Army:USACE

Laboratory Sample Number: L0803254-01
MW-5
Sample Matrix: WATER

Date Collected: 06-MAR-2008 13:40
Date Received : 07-MAR-2008
Date Reported : 14-MAR-2008

Condition of Sample: Satisfactory

Field Prep: None

Number & Type of Containers: 4-Vial

PARAMETER	RESULT	UNITS	RDL	REF METHOD	DATE PREP	DATE ANAL	ID
Alcohol Organics by GC/FID				12 D3695		0311 21:53	RT
Ethyl Alcohol	ND	mg/l	2.0				
Petroleum Hydrocarbons by GC-GRO				1 8015B		0311 10:36	TT
Gasoline Range Organics	230	ug/l	50				
Surrogate(s)	Recovery		QC Criteria				
1,1,1-Trifluorotoluene	101	%	70-130				
4-Bromofluorobenzene	106	%	70-130				

Comments: Complete list of References and Glossary of Terms found in Addendum I

Data File: \\Orgserv2\ff\chem\GCVOA\lvph.i\080311tphfullrange.b\ck1b005.d
Date : 11-MAR-2008 10:36
Client ID:
Sample Info: 10803254-01,tphgro-1,5
Purge Volume: 5.0
Column phase:

Instrument: lvph.i
Operator: tt
Column diameter: 2.00

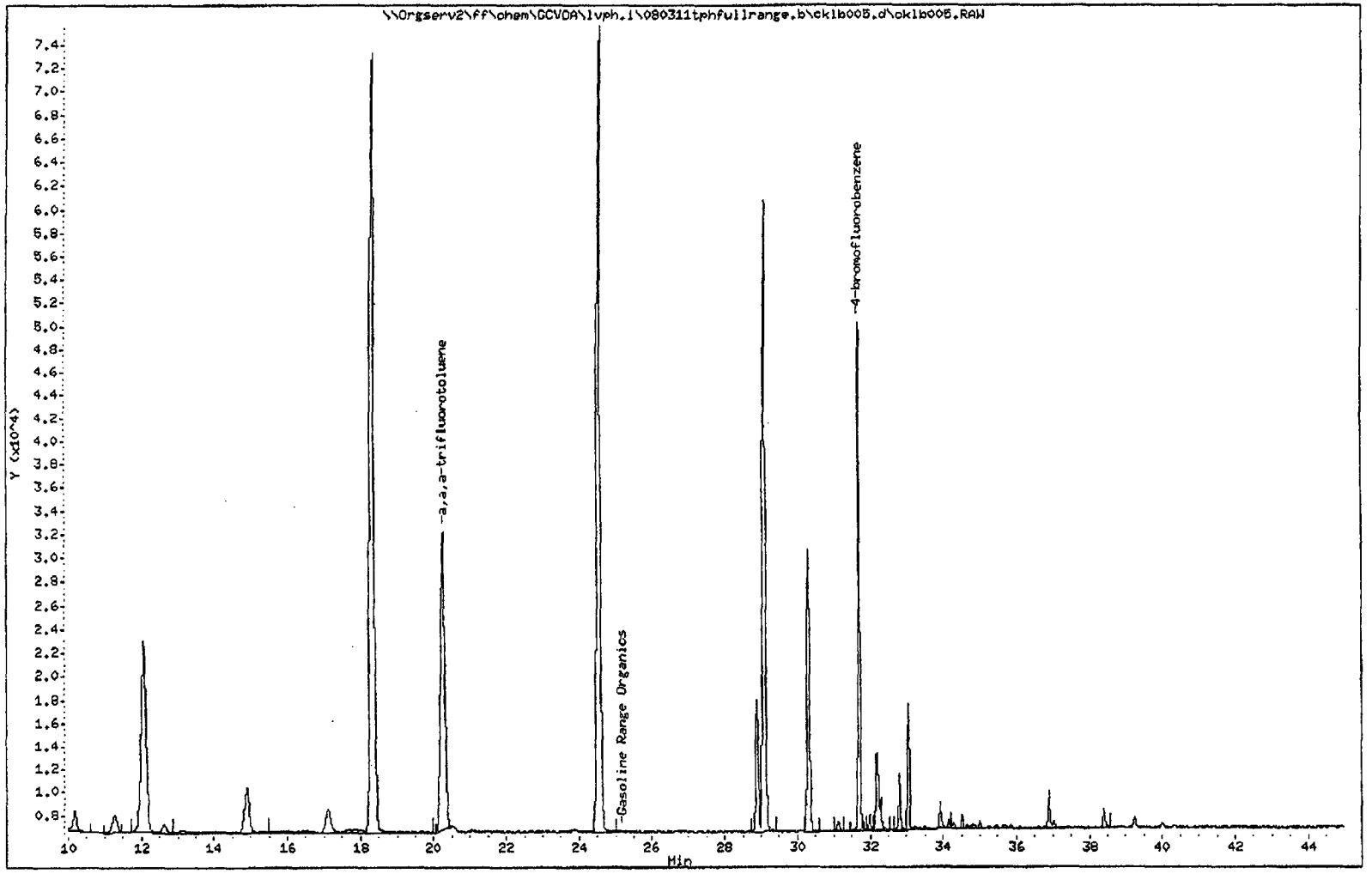

Alpha Analytical Labs

gc voa-GRO

Data file : \\Orgserv2\ff\chem\GCVOA\lvph.i\080311tphfullrange.b\cklb005.d
Lab Smp Id:
Inj Date : 11-MAR-2008 10:36
Operator : tt Inst ID: lvph.i
Smp Info : 10803254-01,tphgro-1,5
Misc Info : wg314113
Comment :
Method : \\Orgserv2\ff\chem\GCVOA\lvph.i\080311tphfullrange.b\tphfullrange.m
Meth Date : 11-Mar-2008 12:12 ttorski Quant Type: ESTD
Cal Date : 05-APR-2007 12:01 Cal File: delb007.d
Als bottle: 5
Dil Factor: 1.00000
Integrator: Falcon Compound Sublist: all.sub
Target Version: 4.12
Processing Host: VOA05

Concentration Formula: Amt * DF * 1/Vo * CpndVariable

Name	Value	Description
DF	1.000	Dilution Factor
Vo	5.000	volume of sample
Cpnd Variable		Local Compound Variable

Compounds	RT	EXP RT	DLT RT	RESPONSE	CONCENTRATIONS ON-COLUMN (ng)	CONCENTRATIONS FINAL (ug/L)	REVIEW CODE
S 3 Gasoline Range Organics	11.916	38.533		1789787	1174.45	235(M)	M5
$ 4 a,a,a-trifluorotoluene	20.266	20.250	0.016	212144	202.774	40.6(M)	M1
$ 5 4-bromofluorobenzene	31.700	31.700	0.000	165340	212.684	42.5	

QC Flag Legend

M - Compound response manually integrated.

Alpha Analytical Labs

RECOVERY REPORT

Client Name: Client SDG: 080311tphfullrange.
Sample Matrix: LIQUID Fraction: VOA
Lab Smp Id:
Level: LOW Operator: tt
Data Type: GC MULTI COMP SampleType: SAMPLE
SpikeList File: grolcs.spk Quant Type: ESTD
Sublist File: all.sub
Method File: \\Orgserv2\ff\chem\GCVOA\lvph.i\080311tphfullrange.b\tphfullrange.
Misc Info: wg314113

SURROGATE COMPOUND	AMOUNT ADDED ng	AMOUNT RECOVERED ng	% RECOVERED	LIMITS
$ 4 a,a,a-trifluorotol	200	203	101.39	70-130
$ 5 4-bromofluorobenze	200	213	106.34	70-130

ALPHA ANALYTICAL
QUALITY ASSURANCE BATCH DUPLICATE ANALYSIS

Laboratory Job Number: L0803254

Parameter	Value 1	Value 2	Units	RPD	RPD Limits
Alcohol Organics by GC/FID for sample(s) 01 (L0803110-01, WG314285-4)					
Methyl Alcohol	ND	ND	mg/l	NC	40
Ethyl Alcohol	ND	ND	mg/l	NC	40
n-Propyl Alcohol	ND	ND	mg/l	NC	40
iso-Propyl Alcohol	ND	ND	mg/l	NC	40
iso-Butyl Alcohol	ND	ND	mg/l	NC	40
n-Butyl Alcohol	ND	ND	mg/l	NC	40
sec-Butyl Alcohol	ND	ND	mg/l	NC	40
tert-Butyl Alcohol	ND	ND	mg/l	NC	40
Petroleum Hydrocarbons by GC-GRO for sample(s) 01 (L0803254-01, WG314113-5)					
Gasoline Range Organics	230	230	ug/l	0	20
Surrogate(s)	Recovery				QC Criteria
1,1,1-Trifluorotoluene	101	99.0	%		70-130
4-Bromofluorobenzene	106	105	%		70-130

ALPHA ANALYTICAL
QUALITY ASSURANCE BATCH SPIKE ANALYSES

Laboratory Job Number: L0803254

Parameter	% Recovery	QC Criteria
Alcohol Organics by GC/FID LCS for sample(s) 01 (WG314285-2)		
Methyl Alcohol	86	70-130
Ethyl Alcohol	100	70-130
n-Propyl Alcohol	96	70-130
iso-Propyl Alcohol	86	70-130
iso-Butyl Alcohol	96	70-130
n-Butyl Alcohol	95	70-130
sec-Butyl Alcohol	94	70-130
tert-Butyl Alcohol	101	70-130
Alcohol Organics by GC/FID SPIKE for sample(s) 01 (L0803110-01, WG314285-3)		
Methyl Alcohol	91	70-130
Ethyl Alcohol	91	70-130
n-Propyl Alcohol	93	70-130
iso-Propyl Alcohol	90	70-130
iso-Butyl Alcohol	93	70-130
n-Butyl Alcohol	92	70-130
sec-Butyl Alcohol	92	70-130
tert-Butyl Alcohol	94	70-130
Petroleum Hydrocarbons by GC-GRO SPIKE for sample(s) 01 (L0803254-01, WG314113-4)		
Gasoline Range Organics	106	80-120
Surrogate(s)		
1,1,1-Trifluorotoluene	106	70-130
4-Bromofluorobenzene	106	70-130

ALPHA ANALYTICAL
QUALITY ASSURANCE BATCH LCS/LCSD ANALYSIS

Laboratory Job Number: L0803254

Parameter	LCS %	LCSD %	RPD	RPD Limit	QC Limits
Petroleum Hydrocarbons by GC-GRO for sample(s) 01 (WG314113-1, WG314113-2)					
Gasoline Range Organics	104	101	3	20	80-120
Surrogate(s)					
1,1,1-Trifluorotoluene	105	101	4		70-130
4-Bromofluorobenzene	104	102	2		70-130

ALPHA ANALYTICAL
QUALITY ASSURANCE BATCH BLANK ANALYSIS

Laboratory Job Number: L0803254

PARAMETER	RESULT	UNITS	RDL	REF METHOD	DATE PREP	DATE ANAL	ID
Blank Analysis for sample(s) 01 (WG314285-1)							
Alcohol Organics by GC/FID				12 D3695		0311 15:26	RT
Methyl Alcohol	ND	mg/l	2.0				
Ethyl Alcohol	ND	mg/l	2.0				
n-Propyl Alcohol	ND	mg/l	2.0				
iso-Propyl Alcohol	ND	mg/l	2.0				
iso-Butyl Alcohol	ND	mg/l	2.0				
n-Butyl Alcohol	ND	mg/l	2.0				
sec-Butyl Alcohol	ND	mg/l	2.0				
tert-Butyl Alcohol	ND	mg/l	2.0				
Blank Analysis for sample(s) 01 (WG314113-3)							
Petroleum Hydrocarbons by GC-GRO				1 8015B		0311 08:44	TT
Gasoline Range Organics	ND	ug/l	50.				
Surrogate(s)	Recovery		QC Criteria				
1,1,1-Trifluorotoluene	104	%	70-130				
4-Bromofluorobenzene	108	%	70-130				

REFERENCES

1. Test Methods for Evaluating Solid Waste: Physical/Chemical Methods. EPA SW-846. Third Edition. Updates I - IIIA, 1997.

12. Annual Book of ASTM Standards. American Society for Testing and Materials.

GLOSSARY OF TERMS AND SYMBOLS

REF	Reference number in which test method may be found.
METHOD	Method number by which analysis was performed.
ID	Initials of the analyst.
ND	Not detected in comparison to the reported detection limit.
NI	Not Ignitable.
ug/cart	Micrograms per Cartridge.
H	The analysis of pH was performed beyond the regulatory-required holding time of 15 minutes from the time of sample collection.

LIMITATION OF LIABILITIES

Alpha Analytical, Inc. performs services with reasonable care and diligence normal to the analytical testing laboratory industry. In the event of an error, the sole and exclusive responsibility of Alpha Analytical, Inc., shall be to re-perform the work at it's own expense. In no event shall Alpha Analytical, Inc. be held liable for any incidental consequential or special damages, including but not limited to, damages in any way connected with the use of, interpretation of, information or analysis provided by Alpha Analytical, Inc.

We strongly urge our clients to comply with EPA protocol regarding sample volume, preservation, cooling, containers, sampling procedures, holding times and splitting of samples in the field.

Poor Original

CHAIN OF CUSTODY

PAGE 1 OF 1

ALPHA ANALYTICAL

Westborough, MA TEL: 508-898-9220 FAX: 508-898-9193
Mansfield, MA TEL: 508-822-9300 FAX: 508-822-3288

Date Rec'd in Lab: 3/7/08

ALPHA Job #: L0803254

Client Information

Client: Alpha Analytical
Address: 320 Forbes Blvd
Mansfield, MA 02048
Phone: 58-844-4139
Fax: 508-822-3288
Email: ncorso@alphalab.com

☐ These samples have been Previously analyzed by Alpha

Project Information

Project Name: LFR
Project Location: GLEN'S SERVICE STATION
Project #:
Project Manager: NICK CORSO
ALPHA Quote #:

Turn-Around Time

☐ Standard ☐ Rush (ONLY IF PRE-APPROVED)

Due Date: 3/14/08 Time:

Other Project Specific Requirements/Comments/Detection Limits:

Report Information Data Deliverables

☐ FAX ☐ EMAIL
☐ ADEx ☐ Add'l Deliverables

Billing Information

☐ Same as Client info PO #: 0803033

Regulatory Requirements/Report Limits

State/Fed Program: FDEP EFSI
Criteria:

MCP PRESUMPTIVE CERTAINTY-CT REASONABLE CONFIDENCE PROTOCOLS

☐ Yes ☐ No Are MCP Analytical Methods Required?
☐ Yes ☐ No Are CT RCP (Reasonable Confidence Protocols) Required?

ANALYSIS

SAMPLE HANDLING
Filtration
☐ Done
☐ Not Needed
☐ Lab to do
Preservation
☐ Lab to do
(Please specify below)

TOTAL # BOTTLES

ALPHA Lab ID (Lab Use Only)	Sample ID	Collection Date	Collection Time	Sample Matrix	Sampler's Initials	ETHANOL	8015B - GRO											Sample Specific Comments	TOTAL # BOTTLES
3254 - 01	MW-5	3/6/08	1340	WATER		☒	☒												4
						☐	☐												
						☐	☐												
						☐	☐												
						☐	☐												
						☐	☐												
						☐	☐												
						☐	☐												
						☐	☐												
						☐	☐												
						☐	☐												
Container Type						-	-	-	-	-	-	-	-	-	-	-	-		
Preservative						-	-	-	-	-	-	-	-	-	-	-	-		

PLEASE ANSWER QUESTIONS ABOVE!

IS YOUR PROJECT MA MCP *or* CT RCP?

Relinquished By:	Date/Time	Received By:	Date/Time
	3/7/08 1635		3/7/08 16:3
	3/7/08		3/7/08 17:1

Please print clearly, legibly and completely. Samples can not be logged in and turnaround time clock will not start until any ambiguities are resolved. All samples submitted are subject to Alpha's Payment Terms.

FORM NO: 01-01(I) (rev. 30-JUL-07)

52/60

Image Quality

As you review the next group of images, Please note that the original documents were of poor quality.

CHAIN OF CUSTODY

PAGE ____ OF ____

ALPHA ANALYTICAL
WESTBORO, MA TEL: 508-898-9220 FAX: 508-898-9193
MANSFIELD, MA TEL: 508-822-9300 FAX: 508-822-3288

Date Rec'd in Lab:

ALPHA Job #: Q803033

Client Information

Client: LFR Inc.
Address: 3382 Capital Circle NE
Tallahassee FL 32308
Phone: (850) 254-2227
Fax: (850) 422-2624
Email: Michael.osullivan@LFR.com
☐ These samples have been previously analyzed by Alpha

Project Information

Project Name: Glen's Service Station
Project Location: 2101 North E. St Pensacola FL
Project #: 004-06202-00
Project Manager: Mike O'Sullivan
ALPHA Quote #:

Turn-Around Time

☐ Standard ☐ RUSH (only confirmed if pre-approved)
Date Due: Time:

Report Information - Data Deliverables

☐ FAX ☐ EMAIL
☐ ADEx ☐ Add'l Deliverables

Billing Information

☒ Same as Client info PO #:

Regulatory Requirements/Report Limits

State /Fed Program	Criteria
FDEP EFSI	

MA MCP PRESUMPTIVE CERTAINTY --- CT REASONABLE CONFIDENCE PROTOCOLS

☐ Yes ☒ No Are MCP Analytical Methods Required?
☐ Yes ☒ No Are CT RCP (Reasonable Confidence Protocols) Required?

Other Project Specific Requirements/Comments/Detection Limits:

ALPHA Lab ID (Lab Use Only)	Sample ID	Collection Date	Collection Time	Sample Matrix	Sampler's Initials	EPA-8015B-GRO	PIANO	Ethanol	Alkyl Lead Speciation	PIANO	Ethanol	SAMPLE HANDLING	Sample Specific Comments	TOTAL # BOTTLES
-1	MW-5	3/6/08	1340	GW	MDS	2	3	2						9
-2	MW-3 (Free Product)		1419	X1	MDS	NA	NA	NA	✓	✓	✓		1 20mL vial	1
-3	Regular Unleaded		1405	X1	MDS	NA	NA	NA		✓	✓		Neat Product 87 Octane pump 6	1 20mL
-4	Mid-Grade Unleaded	↓	1406	X1	MDS	NA	NA	NA		✓	✓		Neat Product 89 Octane pump	1 20mL

Filtration: ☐ Done ☐ Not needed ☐ Lab to do
Preservation: ☐ Lab to do (Please specify below)

Container Type	G	G	G	G	G	G
Preservative	B	B	A	A	A	A

PLEASE ANSWER QUESTIONS ABOVE!

IS YOUR PROJECT MA MCP *or* CT RCP?

Relinquished By:	Date/Time	Received By:	Date/Time
[signature]	3/6/08 1510	FED EX	
FED EX	3/7/08 1005	[signature]	3/7/08 1005

Please print clearly, legibly and completely. Samples can not be logged in and turnaround time clock will not start until any ambiguities are resolved. All samples submitted are subject to Alpha's Payment Terms. See reverse side.

FORM NO: 01-01 (rev. 30-JUL-07)

53/60

Chain of Custody Records

CHAIN OF CUSTODY

PAGE _____ OF _____

ALPHA ANALYTICAL
WESTBORO, MA TEL: 508-898-9220 FAX: 508-898-9193
MANSFIELD, MA TEL: 508-822-9300 FAX: 508-822-3288

Date Rec'd in Lab:

ALPHA Job #: 0803023

Client Information

Client: LFR INC.
Address: 3382 Capital Circle NE
Tallahassee FL 32308
Phone: (850) 254-2227
Fax: (850) 422-2624
Email: Michael.osullivan@LFR.com
☐ These samples have been previously analyzed by Alpha

Project Information

Project Name: Glen's Service Station
Project Location: 2101 North E. St Pensacola FL
Project #: 004-06202-00
Project Manager: Mike O'Sullivan
ALPHA Quote #:

Turn-Around Time

☐ Standard ☐ RUSH (only confirmed if pre-approved!)
Date Due: Time:

Report Information - Data Deliverables

☐ FAX ☐ EMAIL
☐ ADEx ☐ Add'l Deliverables

Billing Information

☒ Same as Client info PO #:

Regulatory Requirements/Report Limits

State /Fed Program	Criteria
FDEP EFSI	

MA MCP PRESUMPTIVE CERTAINTY --- CT REASONABLE CONFIDENCE PROTOCOLS

☐ Yes ☒ No Are MCP Analytical Methods Required?
☐ Yes ☒ No Are CT RCP (Reasonable Confidence Protocols) Required?

Other Project Specific Requirements/Comments/Detection Limits:

SAMPLE HANDLING
Filtration
☐ Done ☐ Not needed ☐ Lab to do
Preservation
☐ Lab to do
(Please specify below)

ALPHA Lab ID (Lab Use Only)	Sample ID	Collection Date	Collection Time	Sample Matrix	Sampler's Initials	ANALYSIS: EPA-8015B-GRO	PIANO	Ethanol	Alkyl Lead Speciation	PIANO	Ethanol	Sample Specific Comments	TOTAL # BOTTLES
-1	MW-5	3/6/08	1340	GW	MOS	2	3	2					9
-2	MW-3 (Free Product)		1419	X1	MOS	HOLD	HOLD	HOLD	✓	✓	✓	1 20mL vial	1
-3	Regular Unleaded		1405	X1	MOS	HOLD	HOLD	HOLD MOS		✓	✓	Neat Product 87 Octane pump 6	1 20mL
-4	Mid-Grade Unleaded	↓	1406	X1	MOS	HOLD	HOLD	HOLD MOS		✓	✓	Neat Product 89 Octane pump	1 20mL

Poor Original

Container Type	G	G	G	G	G	G
Preservative	B	B	A	A	A	A

PLEASE ANSWER QUESTIONS ABOVE!

IS YOUR PROJECT MA MCP *or* CT RCP?

Relinquished By:	Date/Time	Received By:	Date/Time
	3/6/08 1510	FED EX	
FED EX	3/7/08 1005		3/7/08 1005

Please print clearly, legibly and completely. Samples can not be logged in and turnaround time clock will not start until any ambiguities are resolved. All samples submitted are subject to Alpha's Payment Terms. See reverse side.

FORM NO: 01-01 (rev. 30-JUL-07)

Sample Receipt Checklist

Client: LFR		**Receipt Date:** 3/7/08	
Project: Glen's Service Station		**Log-in Date:**	
ETR #: 0803033		**Inspection by:** MV	**Login by:** MV

ALL SECTIONS BELOW MUST BE COMPLETED

Were samples shipped? (Yes, FedEx) / UPS / Other:_____

No, Alpha Analytical Courier pick-up / Hand delivered

Is bill of lading retained? Yes, Tracking #: ATTACHED

No, Unavailable / NA

Number of coolers received for this project delivery: 1

Indicate cooler temperature upon opening (if multiple coolers, record all temps):

Note: If all coolers are 2-6°C, use one checklist, if NOT, use separate checklists and note all samples received *above* 6°C.

Cooler 1:
Temperature(s) taken from: 4° IR Gun, 4° Temp. Blank, / NA

Were samples received on ice? Yes / No

Chain-of-Custody present? (Yes) / No

Complete? (Yes) / No

Custody seals present on Cooler? (Yes) / No

on Bottles? Yes / (No)

Intact? (Yes) / No / NA

Note: Affix custody seals to back of this page.

Were sample containers intact? (Yes) / No If No, list samples: →

Did VOA/VPH waters contain headspace (>5mm)? Yes / (No) (NA) If Yes, list samples: →

Were 5035 VOA soils, or VPH soils, *covered* with MeOH? Yes / No / (NA)
If No, list samples: →

Was a sufficient amount of sample received for each test indicated on the COC?
(Yes) / No If No, list samples: →

If chemical preservation is appropriate -
Were samples field preserved? Yes / No / NA

☐C=HCl ☐ M=MeOH ☐ S=H_2SO4
☐H=NaOH ☐ N=HNO_3 ☐ Other:_____ ☐ U= Unknown

Preservation (pH) verified at lab for *EVERY* bottle? (Not: VOA / VPH / Sulfide)
YES: <2 or >12 (CN) or NO NA
If No, why?:

Were samples received within hold time? Yes / No If No, list samples: →

Discrepancy between samples rec'd & COC ? (Yes) / No If Yes, list samples: →

Was the Project Manager notified of any other problems? Yes / No / NA

Project Manager Acknowledgement: Date:

Comments / Notes

Sample storage refrigerator #: F1 / VOA

Sample storage freezer #:_____

Cooler 2:_____ Cooler 3:_____

Cooler 4:_____ Cooler 5:_____

Cooler 6:_____ Cooler 7:_____

More:_____

for MW-5
rec'd 7 vials not 9
as on COC

Chemical preservation OK for ALL samples?

Yes / No / N/A

If No, list samples below:

Please use back for any additional notes!

SCI SPEC
Commercial Quality
Custody Seal Custody Seal Custody Seal
scispec.com

SHIPPER'S DECLARATION FOR DANGEROUS GOODS (Provide at least three copies to the airline.)

Shipper
Michael O'Sullivan
LFR Inc.
3382 Capital Circle NE
Tallahassee, FL 32308

Air Waybill No.

Page 1 of 1 Pages

Shipper's Reference Number

Consignee
Nick Corso
Alpha Analytical
320 Forbes Boulevard
Mansfield MA 02048

FedEx Express

Two completed and signed copies of this Declaration must be handed to the operator

WARNING

Failure to comply in all respects with the applicable Dangerous Goods Regulations may be in breach of the applicable law, subject to legal penalties.

TRANSPORT DETAILS

This shipment is within the limitations prescribed for: *(delete non applicable)*
PASSENGER AND CARGO AIRCRAFT | ~~CARGO AIRCRAFT ONLY~~

Airport of Departure

Airport of Destination:

Shipment type: *(delete non-applicable)*
~~NON-RADIOACTIVE~~ | RADIOACTIVE

NATURE AND QUANTITY OF DANGEROUS GOODS

Dangerous Goods Identification				Quantity and type of packaging	Packing Inst.	Authorization
UN or ID No.	Proper Shipping Name	Class or Division (Subsidiary Risk)	Packing Group			
1203	Gasoline	3	II	(3) 20 ml glass sample	Y305	173.150

Additional Handling Information
Samples destined for Laboratory Analysis

Emergency Telephone Number 1-800-424-9300

I hereby declare that the contents of this consignment are fully and accurately described above by the proper shipping name, and are classified, packaged, marked and labelled/placarded, and are in all respects in proper condition for transport according to applicable International and National Governmental Regulations. I declare that all of the applicable air transport requirements have been met.

Name/Title of Signatory
Michael O'Sullivan / Project Geologist
Place and Date 3/6/08
Signature *(see warning above)*

FOR RADIOACTIVE MATERIAL SHIPMENT ACCEPTABLE FOR PASSENGER AIRCRAFT, THE SHIPMENT CONTAINS RADIOACTIVE MATERIAL INTENDED FOR USE IN OR INCIDENT TO RESEARCH, MEDICAL DIAGNOSIS, OR TREATMENT.

58/60

FedEx Express US Airbill

FedEx Tracking Number 8571 0297 3316

1 From

Date 3/6/08 [redacted]

Sender's Name Michael O'Sullivan Phone 850 4412346

Company LFR Inc

Address 3382 Capital Circle NE Dept./Floor/Suite/Room

City Tallahassee State FL ZIP 32308

2 Your Internal Billing Reference 004-66202-00

3 To

Recipient's Name Vick Cuoso Phone 508 544-4110

Company Alpha Analytical

Recipient's Address 320 Forbes Boulevard

We cannot deliver to P.O. boxes or P.O. ZIP codes. Dept./Floor/Suite/Room

Address

To request a package be held at a specific FedEx location, print FedEx address here.

City Mansfield State MA ZIP 02048

8571 0297 3316

0200 **Recipient's Copy**

4a Express Package Service *Packages up to 150 lbs.*

- [x] FedEx Priority Overnight — Next business morning.* Friday shipments will be delivered on Monday unless SATURDAY Delivery is selected.
- [ ] FedEx Standard Overnight — Next business afternoon.* Saturday Delivery NOT available.
- [ ] FedEx First Overnight — Earliest next business morning delivery to select locations.* Saturday Delivery NOT available.
- [ ] FedEx 2Day — Second business day.* Thursday shipments will be delivered on Monday unless SATURDAY Delivery is selected.
- [ ] FedEx Express Saver — Third business day.* Saturday Delivery NOT available.

FedEx Envelope rate not available. Minimum charge: One-pound rate. * To most locations.

4b Express Freight Service *Packages over 150 lbs.*

- [ ] FedEx 1Day Freight* — Next business day.** Friday shipments will be delivered on Monday unless SATURDAY Delivery is selected.
- [x] FedEx 2Day Freight — Second business day.** Thursday shipments will be delivered on Monday unless SATURDAY Delivery is selected.
- [ ] FedEx 3Day Freight — Third business day.** Saturday Delivery NOT available.

* Call for Confirmation. ** To most locations.

5 Packaging

- [ ] FedEx Envelope*
- [ ] FedEx Pak* — Includes FedEx Small Pak, FedEx Large Pak, and FedEx Sturdy Pak.
- [ ] FedEx Box
- [ ] FedEx Tube
- [x] Other

* Declared value limit $500.

6 Special Handling Include FedEx address in Section 3.

- [ ] SATURDAY Delivery — Not available for FedEx Standard Overnight, FedEx First Overnight, FedEx Express Saver, or FedEx 3Day Freight.
- [ ] HOLD Weekday at FedEx Location — Not available for FedEx First Overnight.
- [ ] HOLD Saturday at FedEx Location — Available ONLY for FedEx Priority Overnight and FedEx 2Day to select locations.

Does this shipment contain dangerous goods? One box must be checked.

- [x] No
- [ ] Yes — As per attached Shipper's Declaration.
- [ ] Yes — Shipper's Declaration not required.
- [ ] Dry Ice — Dry Ice, 9, UN 1845 ____ x ____ kg
- [ ] Cargo Aircraft Only

Dangerous goods (including dry ice) cannot be shipped in FedEx packaging.

7 Payment *Bill to:* Enter FedEx Acct. No. or Credit Card No. below.

- [x] Sender — Acct. No. in Section 1 will be billed.
- [ ] Recipient
- [ ] Third Party
- [ ] Credit Card
- [ ] Cash/Check

Obtain Recip. Acct. No. [ ]

[redacted]

Total Packages	Total Weight	Total Declared Value†	Total Charges
1	9	$ .00	Credit Card Auth.

†Our liability is limited to $100 unless you declare a higher value. See back for details.

8 *NEW* Residential Delivery Signature Options If you require a signature, check Direct or Indirect.

- [ ] No Signature Required — Package may be left without obtaining a signature for delivery.
- [ ] Direct Signature — Anyone at recipient's address may sign for delivery. *Fee applies.*
- [ ] Indirect Signature — If no one is available at recipient's address, anyone at a neighboring address may sign for delivery. *Fee applies.*

520

Rev. Date 8/05•Part #158281•©1994–2005 FedEx•PRINTED IN U.S.A. SRY

fedex.com 1.800.GoFedEx 1.800.463.3339

59/60

Poor Original

Certificate/Approval Program Summary

Method numbers assume the most recent EPA revisions. For a complete listing of analytes for the referenced methods please contact your Alpha Woods Hole Lab Project Manager or the Quality Assurance Manager.

Connecticut Department of Public Health Certificate/Lab ID : PH-0141 - *Wastewater* (General Chemistry: EPA 120.1, 150.1, 160.1, 160.2, 180.1, 300.0, 310.1, 335.2; Metals: 200.8, 245.1; Organics: 608-PCB, ETPH) *Solid Waste/Soil* (General Chemistry: 1010, 9010/9014, 9045, 9060; Metals: 6020, 7470, 7471; Organics: 8081, 8082, 8260, 8270, ETPH).

Florida Department of Health Certificate/Lab ID : E87814 - Primary NELAP Accreditation Authority for Air & Emissions. Secondary NELAP Accreditation for Wastwater and Solid & Hazardous Waste. *Wastewater* (General Chemistry: EPA 120.1/SM2510B, 150.1, 160.1/SM2540C, 160.2/SM2540D, 180.1, 300.0, 335.2, SM2320B, SM2340B, SM2540G, SM4500NH3; Metals: 245.1; Organics: 608-PCB). *Solid and Hazardous Waste* (General Chemistry: 9010/9014, 9045, 9050, 9056, 9065, Reactivity 7.3; Metals: 6020, 7470, 7471; Organics: 8081, 8082, 8260, 8270). *Air & Emissions* (Organics: EPA TO-15).

Louisiana Department of Environmental Quality Certificate/Lab ID : 03090 - Primary NELAP Accrediting Authority for Wastewater, Solid & Hazardous Waste. *Wastewater* (General Chemistry: EPA 120.1/SM2510B, 150.1, 160.1/SM2540C, 160.2/SM2540D, 180.1, 300.0, 310.1/SM2320B, 335.2, 376.2, 9010/9014, 9056, SM2540G; Metals: 200.8, 245.1, 6020; Organics: 608-PCB, 8015-DRO, 8081, 8082, 8260, 8270). *Solid and Hazardous Waste* (General Chemistry: 1010, 1311, 9010/9014, 9040, 9045, 9056, 9060, Reactivity 7.3; Metals: 6020, 7196, 7470, 7471; Organics: 8015-DRO, 8081, 8082, 8260, 8270).

Maine Department of Human Services Certificate/Lab ID : MA0030 - *Wastewater* (General Chemistry: EPA 120.1/ SM2510B, 160.1/SM2540C, 160.2/SM2540D, 300.0, 310.1/SM2320B, 335.2; Metals: EPA 245.1; Organics: 608-PCB).

Massachusetts Department of Environmental Protection Certificate/Lab ID: M-MA030 - *Wastewater* (General Chemistry: EPA 120.1/SM2510B, 150.1, 160.1/SM2540C, 160.2/SM2540D, 300.0, 310.1/SM2320B, 335.2; Metals: EPA 245.1; Organics: EPA 608-PCB).

New Hampshire Department of Environmental Services Certificate/Lab ID: 2206 - Secondary NELAP Accreditation. *Wastewater* (General Chemistry: EPA 120.1/SM2510B, 150.1, 160.1/SM2540C, 160.2/SM2540D, 180.1, 300.0, 310.1/SM2320B, 335.2, 376.2, SM2540G; Metals: 200.8, 245.4; Organics: 608-PCB).

New Jersey Department of Environmental Protection Certificate/Lab ID : MA015 - Secondary NELAP Accreditation. *Wastewater* (General Chemistry: EPA 120.1/SM2510B, 150.1, 160.1/SM2540C, 160.2/SM2540D, 180.1, 300.0, 310.1/SM2320B, 335.2, 376.2, 9010/9014, 9056, SM2540G; Metals: 200.8, 245.1 6020; Organics: 608-PCB, 8081, 8082, 8260, 8270). *Solid & Hazardous Waste* (General Chemistry: EPA 1010, 1311, 9010/9014, 9040, 9045, 9056, 9060; Metals: 6020, 7196, 7470, 7471; Organics: 8015-DRO, 8081, 8082, 8260, 8270). *Air & Emissions* (Organics: EPA TO-15).

New York Department of Health Certificate/Lab ID : 11627 - Secondary NELAP Accreditation. *Wastewater* (General Chemistry: EPA 120.1/SM2510B, 150.1, 160.1/SM2540C, 160.2/SM2540D, 300.0, 310.1/SM2320B, 376.2; Metals: 200.8, 245.1; Organics: 608-PCB). *Solid and Hazardous Waste* (General Chemistry: EPA 1010, 1311; : 200.8; 6010; 7041; Organics: 8081, 8082, 8260, 8270). *Air & Emissions* (Organics: EPA TO-15).

Rhode Island Department of Health Certificate/Lab ID : LAO00289 - Chemistry: *Organic and Inorganic in Non-Poratable Water, Wastewater/Sewage and Soil* (Refer to LADEQ and MADEP certificates for method numbers.)

Pennsylvania Department of Environmental Protection Certificate/Lab ID : 68-02089 - Registered laboratory

U.S. Army Corps of Engineers

Department of the Navy

ANALYTICAL REPORT

Prepared for:
LFR
3382 Capital Circle, N.E.
Tallahassee, FL 32308-1568

Project:	Glen's Service Centers, Inc
ETR:	0804006
Report Date:	April 24, 2008

Certifications and Accreditations
Massachusetts M-MA030
Connecticut PH-0141
New Hampshire 2206
Rhode Island LAO00289
New Jersey MA015
Maine MA0030
New York 11627
Louisiana 03090
Florida E87814
Pennsylvania 68-02089
Army Corps of Engineers
Department of the Navy

This report shall not be reproduced except in full, without written approval from the laboratory.

Sample ID Cross Reference

Client: **LFR**
Project: **Glen's Service Centers, Inc**

Lab Code: **MA00030**
ETR: **0804006**

Lab Sample ID	Client Sample ID
0804006-01	MW-3

CASE NARRATIVE
Alpha Analytical

ETR: 0804006
Project: Glen's Service Centers, Inc.

All analyses were performed according to the Alpha Analytical quality assurance program and documented Standard Operating Procedures (SOPs). The analytical results contained in this report were performed within holding time, and with appropriate quality control measures, except where noted. A summary of all state and federal accreditations is provided within this report. Blank correction of results is not performed in the laboratory for any parameter. Alpha Analytical certifies that the test results within meet all of the requirements of NELAC, for all NELAC accredited parameters.

PIANO Volatiles by GC/MS

1. Method blank VO040208B05 has target compounds detected below the reporting limit and "J" qualified. Field sample results are "B" qualified if these compounds are also present in the field samples.

2. Due to a high percent deviation in the calibration verification standard associated with sample MW-3 (0804006-01), the compound Tridecane has been qualified with a "J" flag. This is to denote an estimated value with a potential high bias.

3. Sample MW-3 (0804006-01), initially analyzed at a 1:10 dilution, required re-analysis at 1:500 dilution due to target compounds detected above the calibration range of the analytical instrument. The diluted analysis is only quantified for those compounds which were detected over the calibration range in the initial analysis.

Ethanol by GC/MS

1. All quality control parameters met the specified criteria.

The enclosed results of analyses are representative of the samples as received by the laboratory. Alpha Analytical makes no representations or certifications as to the method of sample collection, sample identification, or transporting/handling procedures used prior to the receipt of samples by Alpha Analytical. To the best of my knowledge, the information contained in this report is accurate and complete. For any questions regarding this report, please contact the signatory below at 508-822-9300.

Approved by: _____ Title: Sr. Project Manager Date: 4-24-08
Nicholas P. Corso **Senior Project Manger**

P-I-A-N-O Volatiles

PIANO Volatile Hydrocarbons by GC/MS

ALPHA ANALYTICAL

Client: **LFR**
Project: **Glen's Service Centers, Inc**
Client ID: **MW-3**
Case: **N/A** SDG: **N/A**
Matrix: **NAPL**

Lab Code: **MA00030**
ETR: **0804006**
Lab ID: **0804006-01**
Associated Blank: **VO040208B05**
Concentration Units: **mg/Kg**

Date Collected	Date Received	Date Analyzed	Percent Solid	Methanol Volume (ml)	Sample Amount (g)	Extract Volume (ml)	Final Volume (ml)	Dilution Factor	Analyst
03/28/08	04/01/08	04/02/08	100	10	0.1092	0.1	5	10	MLR

Parameter	Result		Parameter	Result	
3-Methyl-1-butene	91.6	U	1,3-DMCP (trans)/2-Methyl-1-hexene[1]	1880	
Isopentane	2350		1-Heptene/1,2-DMCP (trans)[1]	1800	
1-Pentene	91.6	U	Isooctane	7780	
2-Methyl-1-butene	186		3-Heptene (trans)	91.6	U
Pentane	2420		Heptane	13400	E
2-Pentene (trans)	161		3-Heptene (cis)	91.6	U
2-Methyl-1,3-butadiene	91.6	U	2-Heptene (trans)	305	
2-Pentene (cis)	75.6	J	2-Heptene (cis)	244	
Tertiary butanol	916	U	2,2-Dimethylhexane	589	
2,2-Dimethylbutane	629		Methylcyclohexane	4220	
4-Methyl-1-pentene	91.6	U	2,5-Dimethylhexane	2480	
Cyclopentane	668		2,4-Dimethylhexane	3050	
2,3-Dimethylbutane	1250		Ethylcyclopentane	1730	
2-Methylpentane	6110		2,2,3-Trimethylpentane	726	
MTBE	58.6	J	1,2,3-Trimethylcyclopentane (ctc)	566	
3-Methylpentane	4790		2,3,4-Trimethylpentane	5150	
1-Hexene	76.9	J	2,3,3-Trimethylpentane	5260	
Hexane	7550		2,3-Dimethylhexane	2750	
Diisopropyl Ether (DIPE)	91.6	U	2-Methylheptane	6980	
2-Hexene (trans)	278		4-Methylheptane	3050	
2-Methyl-2-pentene	277		3-Methylheptane	7200	
2-Hexene (cis)	153		3-Ethylhexane	1510	
Ethyl Tertiary Butyl Ether (ETBE)	91.6	U	Toluene	148000	E
2,2-Dimethylpentane	392		2-Methylthiophene	91.6	U
Methylcyclopentane	3520		1,4-Dimethylcyclohexane (trans)	432	
2,4-Dimethylpentane	1260		3-Methylthiophene	91.6	U
2,2,3-Trimethylbutane	78.3	J	1-Octene	91.6	U
1,2-Dichloroethane	91.6	U	Octane	7410	
3,3-Dimethylpentane	524		1,2-Dimethylcyclohexane (trans)	698	
Cyclohexane	1400		1,2-Dibromoethane	91.6	U
2-Methylhexane	8440		1,2,3-TMCP(ccc)/2-Octene (trans)	336	
Benzene	6800		2-Octene (cis)	75.6	J
2,3-Dimethylpentane	3270		Isopropylcyclopentane	194	
Thiophene	91.6	U	1,2-Dimethylcyclohexane (cis)	307	
1,1-Dimethylcyclopentane	328		n-Propylcyclopentane	602	
3-Methylhexane	10700	E	2,5-Dimethylheptane	1580	
TAME	91.6	U	3,5-Dimethylheptane	535	
1,3-Dimethylcyclopentane (cis)	1320		3,3-Dimethylheptane	215	
3-Ethylpentane	1130		1,1,4-Trimethylcyclohexane	185	

PIANO Volatile Hydrocarbons by GC/MS

Client: **LFR**
Project: **Glen's Service Centers, Inc**
Client ID: **MW-3**
Case: **N/A** SDG: **N/A**
Matrix: **NAPL**

Lab Code: **MA00030**
ETR: **0804006**
Lab ID: **0804006-01**
Associated Blank: **VO040208B05**
Concentration Units: **mg/Kg**

Date Collected	Date Received	Date Analyzed	Percent Solid	Methanol Volume (ml)	Sample Amount (g)	Extract Volume (ml)	Final Volume (ml)	Dilution Factor	Analyst
03/28/08	04/01/08	04/02/08	100	10	0.1092	0.1	5	10	MLR

Parameter	Result		Parameter	Result	
2,3-Dimethylheptane	864		1-Methyl-4-isopropylbenzene	466	
3,4-Dimethylheptane	1220		1,2,3-Trimethylbenzene	10700	E
4-Methyloctane	2500		1-Methyl-2-isopropylbenzene	116	
2-Methyloctane	2710		Indan	5780	
Ethylbenzene	36100	E	1,3-Diethylbenzene	2900	
2-Ethylthiophene	91.6	U	1-Methyl-3-propylbenzene	5970	
3-Methyloctane	3140		1-Methyl-4-propylbenzene	3040	
3,3-Diethylpentane	91.6	U	n-Butylbenzene	1900	
p/m-Xylene	122000	E	1,2-Dimethyl-4-ethylbenzene	6890	
1-Nonene	229	U	1,2-Diethylbenzene	442	
3-Nonene (trans)	618		1-Methyl-2-propylbenzene	1980	
3-Nonene (cis)	91.6	U	1,4-Dimethyl-2-ethylbenzene	4200	
Nonane	3980		Undecane	742	
Styrene	200		1,3-Dimethyl-4-ethylbenzene	3660	
o-Xylene	49100	E	1,3-Dimethyl-5-ethylbenzene	6720	B
2-Nonene	91.6	U	1,3-Dimethyl-2-ethylbenzene	469	
Isopropylcyclohexane	91.6	U	1,2-Dimethyl-3-ethylbenzene	1370	
Isopropylbenzene	2920		1,2,4,5-Tetramethylbenzene	2950	
3,3-Dimethyloctane	85.6	J	1,2,3,5-Tetramethylbenzene	4830	
n-Propylbenzene	10500	E	Pentylbenzene	177	
2-Methylnonane	1490		1,2,3,4-Tetramethylbenzene	1560	
3-Methylnonane	1260		1-t-Butyl-3,5-Dimethylbenzene	91.6	U
1-Methyl-3-ethylbenzene	32100	E	Dodecane	355	
1-Methyl-4-ethylbenzene	15700	E	1,3,5-Triethylbenzene	91.6	U
1,3,5-Trimethylbenzene	18700	E	Naphthalene	3350	B
1-Decene	91.6	U	Benzothiophene	91.6	U
Isobutylcyclohexane	91.6	U	1,2,4-Triethylbenzene	91.6	U
1-Methyl-2-ethylbenzene	11300	E	Hexylbenzene	79.2	J
Decane	1860		MMT	91.6	U
tert-Butylbenzene	91.6	U	Tridecane	206	J
1,2,4-Trimethylbenzene	50100	E	2-Methylnaphthalene	2070	B
Isobutylbenzene	848		1-Methylnaphthalene	1100	B
sec-Butylbenzene	848		Tetradecane	229	U
1-Methyl-3-isopropylbenzene	1500		Pentadecane	229	U

[1] = These two compounds are reported as a co-eluting pair.

Surrogate	% Recovery	Acceptance Range (%)
2-Bromo-1-chloropropane	N/A	70-130
1-Chloro-2-fluorobenzene	N/A	70-130
1,4-Dichlorobutane	N/A	70-130
Dibromofluoromethane	91	70-130
Toluene-d8	101	70-130
4-Bromofluorobenzene	104	70-130

N/A - Not Applicable
B - Found in associated blank as well as sample.
E - Estimated value, exceeds the upper limit of calibration.
J - Estimated value, below quantitation limit.
U - The analyte was analyzed for but not detected at the sample specific level reported.

PIANO Volatile Hydrocarbons by GC/MS

Client: **LFR**
Project: **Glen's Service Centers, Inc**
Client ID: **MW-3**
Case: **N/A** SDG: **N/A**
Matrix: **NAPL**

Lab Code: **MA00030**
ETR: **0804006**
Lab ID: **0804006-01E**
Associated Blank: **VO040208B05**
Concentration Units: **mg/Kg**

Date Collected	Date Received	Date Analyzed	Percent Solid	Methanol Volume (ml)	Sample Amount (g)	Extract Volume (ml)	Final Volume (ml)	Dilution Factor	Analyst
03/28/08	04/01/08	04/03/08	100	10	0.1092	0.1	5	500	MLR

Parameter	Result		Parameter	Result	
3-Methyl-1-butene	4580	U	1,3-DMCP (trans)/2-Methyl-1-hexene[1]	9160	U
Isopentane	4580	U	1-Heptene/1,2-DMCP (trans)[1]	9160	U
1-Pentene	4580	U	Isooctane	4580	U
2-Methyl-1-butene	4580	U	3-Heptene (trans)	4580	U
Pentane	4580	U	Heptane	**13900**	
2-Pentene (trans)	4580	U	3-Heptene (cis)	4580	U
2-Methyl-1,3-butadiene	4580	U	2-Heptene (trans)	4580	U
2-Pentene (cis)	4580	U	2-Heptene (cis)	4580	U
Tertiary butanol	45800	U	2,2-Dimethylhexane	4580	U
2,2-Dimethylbutane	4580	U	Methylcyclohexane	4580	U
4-Methyl-1-pentene	4580	U	2,5-Dimethylhexane	4580	U
Cyclopentane	4580	U	2,4-Dimethylhexane	4580	U
2,3-Dimethylbutane	11400	U	Ethylcyclopentane	4580	U
2-Methylpentane	4580	U	2,2,3-Trimethylpentane	4580	U
MTBE	4580	U	1,2,3-Trimethylcyclopentane (ctc)	4580	U
3-Methylpentane	4580	U	2,3,4-Trimethylpentane	4580	U
1-Hexene	4580	U	2,3,3-Trimethylpentane	4580	U
Hexane	4580	U	2,3-Dimethylhexane	4580	U
Diisopropyl Ether (DIPE)	4580	U	2-Methylheptane	4580	U
2-Hexene (trans)	4580	U	4-Methylheptane	4580	U
2-Methyl-2-pentene	4580	U	3-Methylheptane	4580	U
2-Hexene (cis)	4580	U	3-Ethylhexane	4580	U
Ethyl Tertiary Butyl Ether (ETBE)	4580	U	Toluene	**217000**	
2,2-Dimethylpentane	4580	U	2-Methylthiophene	4580	U
Methylcyclopentane	4580	U	1,4-Dimethylcyclohexane (trans)	4580	U
2,4-Dimethylpentane	4580	U	3-Methylthiophene	4580	U
2,2,3-Trimethylbutane	4580	U	1-Octene	4580	U
1,2-Dichloroethane	4580	U	Octane	11400	U
3,3-Dimethylpentane	4580	U	1,2-Dimethylcyclohexane (trans)	4580	U
Cyclohexane	4580	U	1,2-Dibromoethane	4580	U
2-Methylhexane	4580	U	1,2,3-TMCP(ccc)/2-Octene (trans)	9160	U
Benzene	4580	U	2-Octene (cis)	4580	U
2,3-Dimethylpentane	4580	U	Isopropylcyclopentane	4580	U
Thiophene	4580	U	1,2-Dimethylcyclohexane (cis)	4580	U
1,1-Dimethylcyclopentane	4580	U	n-Propylcyclopentane	4580	U
3-Methylhexane	**11200**		2,5-Dimethylheptane	4580	U
TAME	4580	U	3,5-Dimethylheptane	4580	U
1,3-Dimethylcyclopentane (cis)	4580	U	3,3-Dimethylheptane	4580	U
3-Ethylpentane	4580	U	1,1,4-Trimethylcyclohexane	4580	U

Quantitation Report

Data File : C:\HPCHEM\1\DATA\0402\04006-01.D Vial: 10
Acq On : 2 Apr 2008 7:47 pm Operator: MLR
Sample : 0804006-01-D10 Inst : VOA#2
Misc : 10X Multiplr: 1.00
MS Integration Params: rteint.p
Quant Time: Apr 3 14:28 2008 Quant Results File: PA031808.RES

Method : C:\HPCHEM\1\METHODS\PA031808.M (RTE Integrator)
Title : PIANO VOLATILES
Last Update : Thu Apr 03 09:56:46 2008
Response via : Initial Calibration

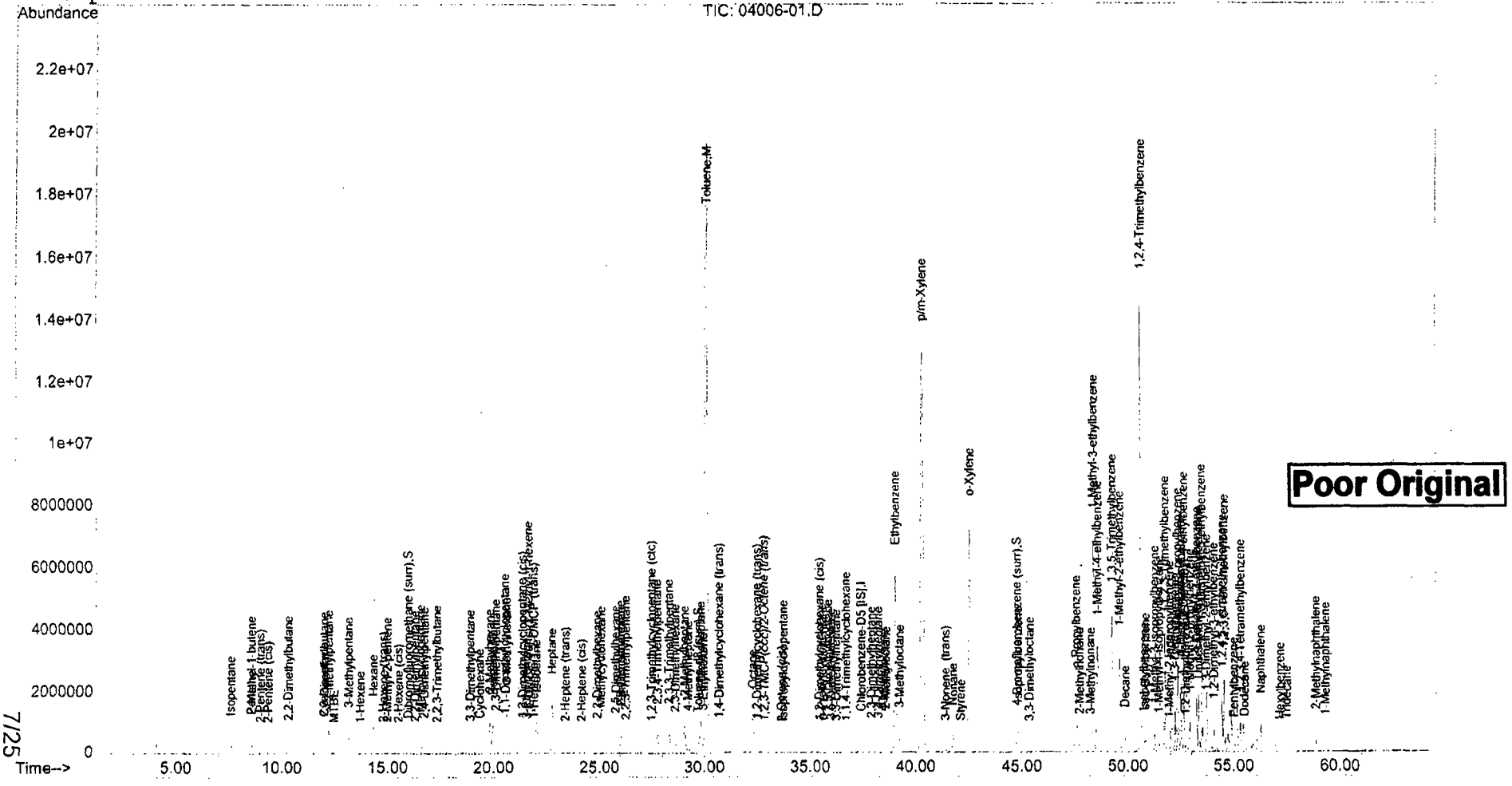

7/25

PIANO Volatile Hydrocarbons by GC/MS

ALPHA ANALYTICAL

Client: **LFR**
Project: **Glen's Service Centers, Inc**
Client ID: **MW-3**
Case: **N/A** SDG: **N/A**
Matrix: **NAPL**

Lab Code: **MA00030**
ETR: **0804006**
Lab ID: **0804006-01E**
Associated Blank: **VO040208B05**
Concentration Units: **mg/Kg**

Date Collected	Date Received	Date Analyzed	Percent Solid	Methanol Volume (ml)	Sample Amount (g)	Extract Volume (ml)	Final Volume (ml)	Dilution Factor	Analyst
03/28/08	04/01/08	04/03/08	100	10	0.1092	0.1	5	500	MLR

Parameter	Result		Parameter	Result	
2,3-Dimethylheptane	4580	U	1-Methyl-4-isopropylbenzene	4580	U
3,4-Dimethylheptane	4580	U	1,2,3-Trimethylbenzene	**10400**	
4-Methyloctane	4580	U	1-Methyl-2-isopropylbenzene	4580	U
2-Methyloctane	4580	U	Indan	4580	U
Ethylbenzene	**39800**		1,3-Diethylbenzene	4580	U
2-Ethylthiophene	4580	U	1-Methyl-3-propylbenzene	4580	U
3-Methyloctane	4580	U	1-Methyl-4-propylbenzene	4580	U
3,3-Diethylpentane	4580	U	n-Butylbenzene	4580	U
p/m-Xylene	**152000**		1,2-Dimethyl-4-ethylbenzene	4580	U
1-Nonene	11400	U	1,2-Diethylbenzene	4580	U
3-Nonene (trans)	4580	U	1-Methyl-2-propylbenzene	4580	U
3-Nonene (cis)	4580	U	1,4-Dimethyl-2-ethylbenzene	4580	U
Nonane	4580	U	Undecane	4580	U
Styrene	4580	U	1,3-Dimethyl-4-ethylbenzene	4580	U
o-Xylene	**53300**		1,3-Dimethyl-5-ethylbenzene	4580	U
2-Nonene	4580	U	1,3-Dimethyl-2-ethylbenzene	4580	U
Isopropylcyclohexane	4580	U	1,2-Dimethyl-3-ethylbenzene	4580	U
Isopropylbenzene	4580	U	1,2,4,5-Tetramethylbenzene	4580	U
3,3-Dimethyloctane	4580	U	1,2,3,5-Tetramethylbenzene	4580	U
n-Propylbenzene	**9430**		Pentylbenzene	4580	U
2-Methylnonane	4580	U	1,2,3,4-Tetramethylbenzene	4580	U
3-Methylnonane	4580	U	1-t-Butyl-3,5-Dimethylbenzene	4580	U
1-Methyl-3-ethylbenzene	**34000**		Dodecane	4580	U
1-Methyl-4-ethylbenzene	**16200**		1,3,5-Triethylbenzene	4580	U
1,3,5-Trimethylbenzene	**18100**		Naphthalene	4580	U
1-Decene	4580	U	Benzothiophene	4580	U
Isobutylcyclohexane	4580	U	1,2,4-Triethylbenzene	4580	U
1-Methyl-2-ethylbenzene	**10700**		Hexylbenzene	4580	U
Decane	4580	U	MMT	4580	U
tert-Butylbenzene	4580	U	Tridecane	4580	U
1,2,4-Trimethylbenzene	**57400**		2-Methylnaphthalene	4580	U
Isobutylbenzene	4580	U	1-Methylnaphthalene	4580	U
sec-Butylbenzene	4580	U	Tetradecane	11400	U
1-Methyl-3-isopropylbenzene	4580	U	Pentadecane	11400	U

' = These two compounds are reported as a co-eluting pair.

Surrogate	% Recovery	Acceptance Range (%)
2-Bromo-1-chloropropane	N/A	70-130
1-Chloro-2-fluorobenzene	N/A	70-130
1,4-Dichlorobutane	N/A	70-130
Dibromofluoromethane	105	70-130
Toluene-d8	108	70-130
4-Bromofluorobenzene	98	70-130

N/A - Not Applicable
U - The analyte was analyzed for but not detected at the sample specific level reported.

Quantitation Report

Data File : C:\HPCHEM\1\DATA\0402\400601E2.D Vial: 17
Acq On : 3 Apr 2008 10:20 am Operator: MLR
Sample : 0804006-01-RE-D500 Inst : VOA#2
Misc : 500X Multiplr: 1.00
MS Integration Params: rteint.p
Quant Time: Apr 3 16:34 2008 Quant Results File: PA031808.RES

Method : C:\HPCHEM\1\METHODS\PA031808.M (RTE Integrator)
Title : PIANO VOLATILES
Last Update : Thu Apr 03 15:33:16 2008
Response via : Initial Calibration

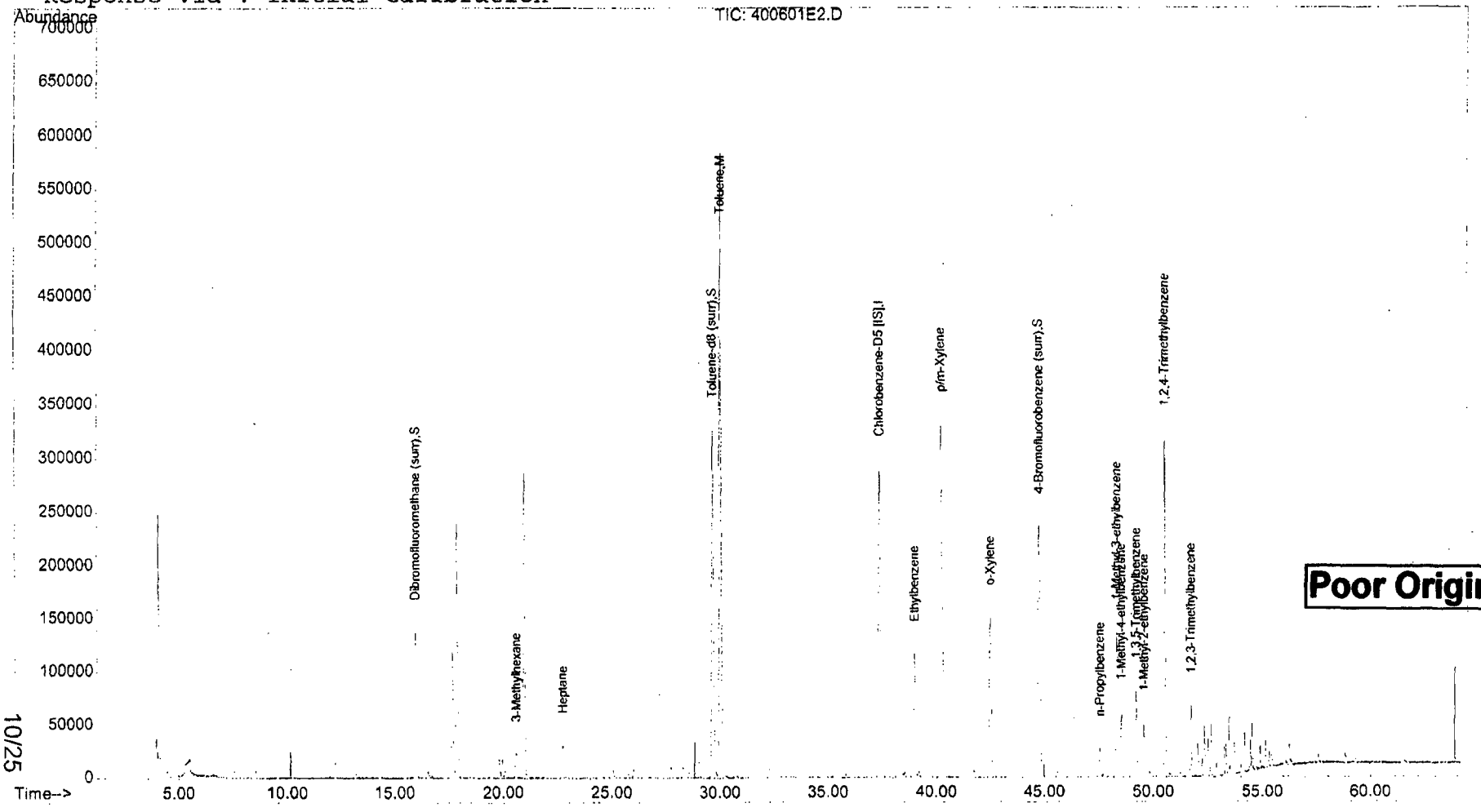

Poor Original

10/25

400601E2.D PA031808.M Thu Apr 03 16:34:43 2008 Page 2

Blank
PIANO Volatile Hydrocarbons by GC/MS

ALPHA ANALYTICAL

Client: **LFR**
Project: **Glen's Service Centers, Inc**
Client ID: **Blank**
Case: **N/A** SDG: **N/A**
Matrix: **NAPL**

Lab Code: **MA00030**
ETR: **0804006**
Lab ID: **VO040208B05**
Associated Blank: **N/A**
Concentration Units: **mg/Kg**

Date Collected	Date Received	Date Analyzed	Percent Solid	Methanol Volume (ml)	Sample Amount (g)	Extract Volume (ml)	Final Volume (ml)	Dilution Factor	Analyst
N/A	N/A	04/02/08	100	10	0.10	0.1	5	1	MLR

Parameter	Result		Parameter	Result	
3-Methyl-1-butene	10.0	U	1,3-DMCP (trans)/2-Methyl-1-hexene[1]	20.0	U
Isopentane	10.0	U	1-Heptene/1,2-DMCP (trans)[1]	20.0	U
1-Pentene	10.0	U	Isooctane	10.0	U
2-Methyl-1-butene	10.0	U	3-Heptene (trans)	10.0	U
Pentane	10.0	U	Heptane	10.0	U
2-Pentene (trans)	10.0	U	3-Heptene (cis)	10.0	U
2-Methyl-1,3-butadiene	10.0	U	2-Heptene (trans)	10.0	U
2-Pentene (cis)	10.0	U	2-Heptene (cis)	10.0	U
Tertiary butanol	100	U	2,2-Dimethylhexane	10.0	U
2,2-Dimethylbutane	10.0	U	Methylcyclohexane	10.0	U
4-Methyl-1-pentene	10.0	U	2,5-Dimethylhexane	10.0	U
Cyclopentane	10.0	U	2,4-Dimethylhexane	10.0	U
2,3-Dimethylbutane	25.0	U	Ethylcyclopentane	10.0	U
2-Methylpentane	10.0	U	2,2,3-Trimethylpentane	10.0	U
MTBE	10.0	U	1,2,3-Trimethylcyclopentane (ctc)	10.0	U
3-Methylpentane	10.0	U	2,3,4-Trimethylpentane	10.0	U
1-Hexene	10.0	U	2,3,3-Trimethylpentane	10.0	U
Hexane	10.0	U	2,3-Dimethylhexane	10.0	U
Diisopropyl Ether (DIPE)	10.0	U	2-Methylheptane	10.0	U
2-Hexene (trans)	10.0	U	4-Methylheptane	10.0	U
2-Methyl-2-pentene	10.0	U	3-Methylheptane	10.0	U
2-Hexene (cis)	10.0	U	3-Ethylhexane	10.0	U
Ethyl Tertiary Butyl Ether (ETBE)	10.0	U	Toluene	10.0	U
2,2-Dimethylpentane	10.0	U	2-Methylthiophene	10.0	U
Methylcyclopentane	10.0	U	1,4-Dimethylcyclohexane (trans)	10.0	U
2,4-Dimethylpentane	10.0	U	3-Methylthiophene	10.0	U
2,2,3-Trimethylbutane	10.0	U	1-Octene	10.0	U
1,2-Dichloroethane	10.0	U	Octane	25.0	U
3,3-Dimethylpentane	10.0	U	1,2-Dimethylcyclohexane (trans)	10.0	U
Cyclohexane	10.0	U	1,2-Dibromoethane	10.0	U
2-Methylhexane	10.0	U	1,2,3-TMCP(ccc)/2-Octene (trans)	20.0	U
Benzene	10.0	U	2-Octene (cis)	10.0	U
2,3-Dimethylpentane	10.0	U	Isopropylcyclopentane	10.0	U
Thiophene	10.0	U	1,2-Dimethylcyclohexane (cis)	10.0	U
1,1-Dimethylcyclopentane	10.0	U	n-Propylcyclopentane	10.0	U
3-Methylhexane	10.0	U	2,5-Dimethylheptane	10.0	U
TAME	10.0	U	3,5-Dimethylheptane	10.0	U
1,3-Dimethylcyclopentane (cis)	10.0	U	3,3-Dimethylheptane	10.0	U
3-Ethylpentane	10.0	U	1,1,4-Trimethylcyclohexane	10.0	U

Blank
PIANO Volatile Hydrocarbons by GC/MS

ALPHA ANALYTICAL

Client: **LFR**
Project: **Glen's Service Centers, Inc**
Client ID: **Blank**
Case: **N/A** SDG: **N/A**
Matrix: **NAPL**

Lab Code: **MA00030**
ETR: **0804006**
Lab ID: **VO040208B05**
Associated Blank: **N/A**
Concentration Units: **mg/Kg**

Date Collected	Date Received	Date Analyzed	Percent Solid	Methanol Volume (ml)	Sample Amount (g)	Extract Volume (ml)	Final Volume (ml)	Dilution Factor	Analyst
N/A	N/A	04/02/08	100	10	0.10	0.1	5	1	MLR

Parameter	Result		Parameter	Result	
2,3-Dimethylheptane	10.0	U	1-Methyl-4-isopropylbenzene	10.0	U
3,4-Dimethylheptane	10.0	U	1,2,3-Trimethylbenzene	10.0	U
4-Methyloctane	10.0	U	1-Methyl-2-isopropylbenzene	10.0	U
2-Methyloctane	10.0	U	Indan	10.0	U
Ethylbenzene	10.0	U	1,3-Diethylbenzene	10.0	U
2-Ethylthiophene	10.0	U	1-Methyl-3-propylbenzene	10.0	U
3-Methyloctane	10.0	U	1-Methyl-4-propylbenzene	10.0	U
3,3-Diethylpentane	10.0	U	n-Butylbenzene	10.0	U
p/m-Xylene	20.0	U	1,2-Dimethyl-4-ethylbenzene	10.0	U
1-Nonene	25.0	U	1,2-Diethylbenzene	10.0	U
3-Nonene (trans)	10.0	U	1-Methyl-2-propylbenzene	10.0	U
3-Nonene (cis)	10.0	U	1,4-Dimethyl-2-ethylbenzene	10.0	U
Nonane	10.0	U	Undecane	10.0	U
Styrene	10.0	U	1,3-Dimethyl-4-ethylbenzene	10.0	U
o-Xylene	10.0	U	1,3-Dimethyl-5-ethylbenzene	1.05	J
2-Nonene	10.0	U	1,3-Dimethyl-2-ethylbenzene	10.0	U
Isopropylcyclohexane	10.0	U	1,2-Dimethyl-3-ethylbenzene	10.0	U
Isopropylbenzene	10.0	U	1,2,4,5-Tetramethylbenzene	10.0	U
3,3-Dimethyloctane	10.0	U	1,2,3,5-Tetramethylbenzene	10.0	U
n-Propylbenzene	10.0	U	Pentylbenzene	10.0	U
2-Methylnonane	10.0	U	1,2,3,4-Tetramethylbenzene	10.0	U
3-Methylnonane	10.0	U	1-t-Butyl-3,5-Dimethylbenzene	10.0	U
1-Methyl-3-ethylbenzene	10.0	U	Dodecane	10.0	U
1-Methyl-4-ethylbenzene	10.0	U	1,3,5-Triethylbenzene	10.0	U
1,3,5-Trimethylbenzene	10.0	U	Naphthalene	3.85	J
1-Decene	10.0	U	Benzothiophene	10.0	U
Isobutylcyclohexane	10.0	U	1,2,4-Triethylbenzene	10.0	U
1-Methyl-2-ethylbenzene	10.0	U	Hexylbenzene	10.0	U
Decane	10.0	U	MMT	10.0	U
tert-Butylbenzene	10.0	U	Tridecane	10.0	U
1,2,4-Trimethylbenzene	10.0	U	2-Methylnaphthalene	3.30	J
Isobutylbenzene	10.0	U	1-Methylnaphthalene	2.25	J
sec-Butylbenzene	10.0	U	Tetradecane	25.0	U
1-Methyl-3-isopropylbenzene	10.0	U	Pentadecane	25.0	U

[1] = These two compounds are reported as a co-eluting pair.

Surrogate	% Recovery	Acceptance Range (%)
2-Bromo-1-chloropropane	N/A	70-130
1-Chloro-2-fluorobenzene	N/A	70-130
1,4-Dichlorobutane	N/A	70-130
Dibromofluoromethane	108	70-130
Toluene-d8	104	70-130
4-Bromofluorobenzene	102	70-130

N/A - Not Applicable
J - Estimated value, below quantitation limit.
U - The analyte was analyzed for but not detected at the sample specific level reported.

Laboratory Control Summary
PIANO Volatile Hydrocarbons by GC/MS

Client: LFR
Project: Glen's Service Centers, Inc
Client ID: Laboratory Control Sample
Case: N/A SDG: N/A
Matrix: NAPL

Lab Code: MA00030
ETR: 0804006
Lab ID: See Below
Associated Blank: VO040208B05
Concentration Units: mg/Kg

Date Collected	Date Received	Date Analyzed	Percent Solid	Methanol Volume (ml)	Sample Amount (g)	Extract Volume (ml)	Final Volume (ml)	Dilution Factor	Analyst
N/A	N/A	04/02/08	100	10	0.10	0.1	5	1	MLR

Lab ID: VO040208B05 VO040208LCS03 VO040208LCSD03

Parameter	Blank Conc.		LCS Conc.	LCS % Recovery	LCSD Conc.	LCSD % Recovery	% RPD	RPD Limit	% Recovery Limits
1-Pentene	10.0	U	95.4	95	97.9	98	3	30	50-130
Pentane	10.0	U	89.7	90	94.0	94	5	30	50-130
Tertiary butanol	100	U	390	78	423	85	8	30	50-130
Cyclopentane	10.0	U	97.3	97	99.3	99	2	30	50-130
2-Methylpentane	10.0	U	94.3	94	98.2	98	4	30	50-130
MTBE	10.0	U	90.6	91	96.0	96	6	30	50-130
3-Methylpentane	10.0	U	98.0	98	101	101	3	30	50-130
1-Hexene	10.0	U	94.4	94	99.6	100	5	30	50-130
Hexane	10.0	U	96.0	96	98.2	98	2	30	50-130
Diisopropyl Ether (DIPE)	10.0	U	93.0	93	97.6	98	5	30	50-130
Ethyl Tertiary Butyl Ether (ETBE)	10.0	U	94.8	95	98.6	99	4	30	50-130
Methylcyclopentane	10.0	U	99.4	99	100	100	1	30	50-130
2,4-Dimethylpentane	10.0	U	98.4	98	102	102	4	30	50-130
Cyclohexane	10.0	U	99.9	100	101	101	1	30	50-130
2-Methylhexane	10.0	U	104	104	103	103	1	30	50-130
Benzene	10.0	U	97.7	98	99.9	100	2	30	50-130
2,3-Dimethylpentane	10.0	U	89.2	89	92.9	93	4	30	50-130
3-Methylhexane	10.0	U	93.8	94	98.0	98	4	30	50-130
TAME	10.0	U	86.7	87	91.0	91	5	30	50-130
1-Heptene/1,2-DMCP (trans)[1]	20.0	U	66.8	67	68.7	69	3	30	50-130
Isooctane	10.0	U	97.4	97	102	102	4	30	50-130
Heptane	10.0	U	96.3	96	99.9	100	4	30	50-130
Methylcyclohexane	10.0	U	98.2	98	102	102	4	30	50-130
2-Methylheptane	10.0	U	99.2	99	102	102	3	30	50-130
3-Methylheptane	10.0	U	93.7	94	98.2	98	5	30	50-130
Toluene	10.0	U	102	102	103	103	1	30	50-130
Octane	25.0	U	88.6	89	92.0	92	4	30	50-130
Ethylbenzene	10.0	U	99.2	99	105	105	5	30	50-130
p/m-Xylene	20.0	U	202	101	212	106	5	30	50-130
Nonane	10.0	U	99.9	100	100	100	0	30	50-130
o-Xylene	10.0	U	99.4	99	104	104	5	30	50-130
Isopropylbenzene	10.0	U	99.9	100	104	104	4	30	50-130
n-Propylbenzene	10.0	U	100	100	105	105	4	30	50-130

Laboratory Control Summary
PIANO Volatile Hydrocarbons by GC/MS

Client: **LFR**
Project: **Glen's Service Centers, Inc**
Client ID: **Laboratory Control Sample**
Case: **N/A** SDG: **N/A**
Matrix: **NAPL**

Lab Code: **MA00030**
ETR: **0804006**
Lab ID: **See Below**
Associated Blank: **VO040208B05**
Concentration Units: **mg/Kg**

Date Collected	Date Received	Date Analyzed	Percent Solid	Methanol Volume (ml)	Sample Amount (g)	Extract Volume (ml)	Final Volume (ml)	Dilution Factor	Analyst
N/A	N/A	04/02/08	100	10	0.10	0.1	5	1	MLR

Lab ID: VO040208B05 VO040208LCS03 VO040208LCSD03

Parameter	Blank Conc.		LCS Conc.	LCS % Recovery	LCSD Conc.	LCSD % Recovery	% RPD	RPD Limit	% Recovery Limits
1-Methyl-3-ethylbenzene	10.0	U	99.1	99	103	103	4	30	50-130
1-Methyl-4-ethylbenzene	10.0	U	102	102	105	105	3	30	50-130
1,3,5-Trimethylbenzene	10.0	U	99.9	100	106	106	5	30	50-130
1-Decene	10.0	U	99.4	99	107	107	7	30	50-130
1-Methyl-2-ethylbenzene	10.0	U	103	103	105	105	2	30	50-130
Decane	10.0	U	102	102	106	106	4	30	50-130
1,2,4-Trimethylbenzene	10.0	U	100	100	104	104	4	30	50-130
sec-Butylbenzene	10.0	U	94.6	95	97.2	97	3	30	50-130
1-Methyl-4-propylbenzene	10.0	U	102	102	107	107	5	30	50-130
n-Butylbenzene	10.0	U	97.9	98	103	103	5	30	50-130
1,2-Diethylbenzene	10.0	U	95.1	95	101	101	6	30	50-130
Undecane	10.0	U	102	102	97.7	98	4	30	50-130
Pentylbenzene	10.0	U	91.4	91	97.4	97	6	30	50-130
Dodecane	10.0	U	106	106	91.6	92	14	30	50-130

Surrogate	% Recovery		Acceptance Range (%)
2-Bromo-1-chloropropane	N/A	N/A	70-130
1-Chloro-2-fluorobenzene	N/A	N/A	70-130
1,4-Dichlorobutane	N/A	N/A	70-130
Dibromofluoromethane	101	105	70-130
Toluene-d8	104	104	70-130
4-Bromofluorobenzene	97	100	70-130

N/A - Not Applicable
U - The analyte was analyzed for but not detected at the sample specific level reported.

Concentrations reported as calculated values, which includes rounding for significant figures. Percent recoveries and RPD values are calculated from the unrounded result.

Ethanol

Ethanol by GC/MS

Client: **LFR**
Project: **Glen's Service Centers, Inc**
Client ID: **MW-3**
Case: **N/A** SDG: **N/A**
Matrix: **NAPL**

Lab Code: **MA00030**
ETR: **0804006**
Lab ID: **0804006-01**
Associated Blank: **SO041008B02**
Concentration Units: **mg/Kg**

Date Collected	Date Received	Date Extracted	Date Analyzed	Percent Solid	Sample Amount (g)	Final Volume (ml)	Dilution Factor	Analyst
03/28/08	04/01/08	04/10/08	04/12/08	100	0.0010	1	1	AC

Parameter	Result
Ethanol	50.0 U

N/A - Not Applicable
U - The analyte was analyzed for but not detected at the sample specific level reported.

Duplicate
Ethanol by GC/MS

Client: **LFR**
Project: **Glen's Service Centers, Inc**
Client ID: **MW-3**
Case: **N/A** SDG: **N/A**
Matrix: **NAPL**

Lab Code: **MA00030**
ETR: **0804006**
Lab ID: **0804006-01 D**
Associated Blank: **SO041008B02**
Concentration Units: **mg/Kg**

Date Collected	Date Received	Date Extracted	Date Analyzed	Percent Solid	Sample Amount (g)	Final Volume (ml)	Dilution Factor	Analyst
03/28/08	04/01/08	04/10/08	04/12/08	100	0.0010	1	1	AC

Parameter	Result
Ethanol	50.0 U

N/A - Not Applicable
U - The analyte was analyzed for but not detected at the sample specific level reported.

Duplicate
Ethanol by GC/MS

Client: **LFR**
Project: **Glen's Service Centers, Inc**
Client ID: **MW-3**
Case: **N/A** SDG: **N/A**
Matrix: **NAPL**

Lab Code: **MA00030**
ETR: **0804006**
Lab ID: **0804006-01**
Associated Blank: **SO041008B02**
Concentration Units: **mg/Kg**

Date Collected	Date Received	Date Extracted	Percent Solid	Analyst
03/28/08	04/01/08	04/10/08	100	AC

Parameter	Sample Result	Duplicate Result	RPD	RPD Limit
Ethanol	50.0 U	50.0 U	N/A	30

N/A - Not Applicable
U - The analyte was analyzed for but not detected at the sample specific level reported.

Concentrations reported as calculated values, which includes rounding for significant figures. RPD values are reported based on the unrounded calculated result.

04/15/08 19:16
18/25

Blank
Ethanol by GC/MS

Client: **LFR**
Project: **Glen's Service Centers, Inc**
Client ID: **Blank**
Case: **N/A** SDG: **N/A**
Matrix: **NAPL**

Lab Code: **MA00030**
ETR: **0804006**
Lab ID: **SO041008B02**
Associated Blank: **N/A**
Concentration Units: **mg/Kg**

Date Collected	Date Received	Date Extracted	Date Analyzed	Percent Solid	Sample Amount (g)	Final Volume (ml)	Dilution Factor	Analyst
N/A	N/A	04/10/08	04/11/08	100	0.0010	1	1	AC

Parameter	Result
Ethanol	50.0 U

N/A - Not Applicable
U - The analyte was analyzed for but not detected at the sample specific level reported.

Laboratory Control Summary
Ethanol by GC/MS

Client: **LFR**
Project: **Glen's Service Centers, Inc**
Client ID: **Laboratory Control Sample**
Case: **N/A** SDG: **N/A**
Matrix: **NAPL**

Lab Code: **MA00030**
ETR: **0804006**
Lab ID: **See Below**
Associated Blank: **SO041008B02**
Concentration Units: **mg/Kg**

Date Collected	Date Received	Date Extracted	Percent Solid	Analyst
N/A	N/A	04/10/08	100	AC

Lab ID: SO041008B02 SO041008LCS02 SO041008LCSD02

Parameter	Blank Conc.		LCS Conc.	LCS % Recovery	LCSD Conc.	LCSD % Recovery	% RPD	RPD Limit	% Recovery Limits
Ethanol	50.0	U	1130	113	1090	109	3	30	50-130

N/A - Not Applicable
U - The analyte was analyzed for but not detected at the sample specific level reported.

Concentrations reported as calculated values, which includes rounding for significant figures. Percent recoveries and RPD values are calculated from the unrounded result.

320 Forbes Blvd, Mansfield, MA 02048, (508) 822-9300, Fax (508) 822-3288

Chain of Custody Records

CHAIN OF CUSTODY

PAGE 1 OF 1

ALPHA ANALYTICAL

WESTBORO, MA TEL: 508-898-9220 FAX: 508-898-9193
MANSFIELD, MA TEL: 508-822-9300 FAX: 508-822-3288

Date Rec'd In Lab:

ALPHA Job #: 0804006

Client Information

Client: LFR Inc.
Address: 3382 Capital Circle NE
Phone: 850 254 2227
Fax: 850
Email: Michael.Osullivan@LFR.com
☐ These samples have been previously analyzed by Alpha

Project Information

Project Name: Glen's Service St.
Project Location: Pensacola FL
Project #: 004-06202-00
Project Manager: Mike O'Sullivan
ALPHA Quote #:

Turn-Around Time

☐ Standard ☐ RUSH (only confirmed if pre-approved!)
Date Due: Time:

Report Information - Data Deliverables

☐ FAX ☒ EMAIL
☐ ADEx ☐ Add'l Deliverables

Billing Information

☒ Same as Client info PO #:

Regulatory Requirements/Report Limits

State /Fed Program	Criteria
FDEP	

MA MCP PRESUMPTIVE CERTAINTY --- CT REASONABLE CONFIDENCE PROTOCOLS

☐ Yes ☐ No Are MCP Analytical Methods Required?
☐ Yes ☐ No Are CT RCP (Reasonable Confidence Protocols) Required?

Other Project Specific Requirements/Comments/Detection Limits:

ALPHA Lab ID (Lab Use Only)	Sample ID	Collection Date	Collection Time	Sample Matrix	Sampler's Initials	ANALYSIS: DI H2O	Ethanol												Sample Specific Comments	TOTAL # BOTTLES
-1	MW-3	3/28/08	0855		MOS	X	X													

SAMPLE HANDLING
Filtration
☐ Done
☐ Not needed
☐ Lab to do
Preservation
☐ Lab to do
(Please specify below)

Container Type: 6 6
Preservative:

PLEASE ANSWER QUESTIONS ABOVE!

IS YOUR PROJECT MA MCP *or* CT RCP?

Relinquished By:	Date/Time	Received By:	Date/Time
[illegible]	3/31/08 0700	FED Ex	
FED Ex	4/1/08 1440	[signature]	4/1/08 1440

Please print clearly, legibly and completely. Samples can not be logged in and turnaround time clock will not start until any ambiguities are resolved. All samples submitted are subject to Alpha's Payment Terms. See reverse side.

FORM NO: 01-01 (rev. 30-JUL-07)

2225

Sample Receipt Checklist

Client: LFR	**Receipt Date:** 4/1/08		
Project: Glen's Service Station	**Log-in Date:** 4		
ETR #: 0804006	**Inspection by:** M	**Login by:** W	

ALL SECTIONS BELOW MUST BE COMPLETED

Were samples shipped? (Yes, FedEx) / UPS / Other:_____
No, Alpha Analytical Courier pick-up / Hand delivered

Is bill of lading retained? Yes, Tracking #: Attached
No, Unavailable / NA

Number of coolers received for this project delivery: 1

Indicate cooler temperature upon opening (if multiple coolers, record all temps):

Note: If all coolers are 2-6°C, use one checklist, if NOT, use separate checklists and note all samples received *above* 6°C.

Cooler 1:
Temperature(s) taken from: 3° IR Gun, 3° Temp. Blank, / NA

Were samples received on ice? (Yes) / No

Chain-of-Custody present? (Yes) / No
Complete? (Yes) / No

Custody seals present on Cooler? (Yes) / No
on Bottles? Yes / (No)
Intact? (Yes) / No / NA
Note: Affix custody seals to back of this page.

Were sample containers intact? (Yes) / No If No, list samples: →

Did VOA/VPH waters contain headspace (>5mm)? Yes / No / (NA) If Yes, list samples: →

Were 5035 VOA soils, or VPH soils, *covered* with MeOH? Yes / No / (NA)
If No, list samples: →

Was a sufficient amount of sample received for each test indicated on the COC?
(Yes) / No If No, list samples: →

If chemical preservation is appropriate -
Were samples field preserved? Yes / No / (NA)
☐C=HCl ☐ M=MeOH ☐ S=H_2SO4
☐H=NaOH ☐ N=HNO_3 ☐ Other:_____ ☐ U= Unknown

Preservation (pH) verified at lab for *EVERY* bottle? (Not: VOA / VPH / Sulfide)
YES: <2 or >12 (CN) or NO (NA)
If No, why?:

Were samples received within hold time? (Yes) / No If No, list samples: →

Discrepancy between samples rec'd & COC ? Yes / (No) If Yes, list samples: →

Was the Project Manager notified of any other problems? Yes / No / NA

Project Manager Acknowledgement: Date:

Comments / Notes

Sample storage refrigerator #: F2

Sample storage freezer #:_____

Cooler 2:_____ Cooler 3:_____

Cooler 4:_____ Cooler 5:_____

Cooler 6:_____ Cooler 7:_____

More:_____

Chemical preservation OK for ALL samples?
Yes / No / (N/A)

If No, list samples below:

Please use back for any additional notes!

24/25

ORIGIN ID: TLHA (850) 254-2203
LEAH MARTINEAU
LFR INC.
3382 CAPITAL CIRCLE NE

TALLAHASSEE, FL 323081568
UNITED STATES US

Ship Date: 31MAR08
ActWgt: 6.0 LB MAN
System#: 199173/CAFE2308
Account: S 134641355
Dimmed: 11x7x7 IN

TO MR. NICK CORSO (781) 464-9467
ALPHA ANALYTICAL LABORATORIES
320 FORBES BOULEVARD

MANSFIELD, MA 02048

FedEx Express

E

CLS022306/16/19

REF: 004-06202-00-****
PO:
Inv: Dept:

Delivery Address Barcode

BILL SENDER

STANDARD OVERNIGHT

TUE
Deliver By:
01APR08

TRK# 9101 4024 0160 Form 0201

BOS A4

02048 -MA-US XH WBNA

Part # 156148-434 NRIT 02-06

SCI SPEC Committed to Quality Since 1963

PRECLEANED CONTAINERS

Custody Seal Custody Seal Custody Seal Custody Seal

SIGNATURE

DATE 3 31 '08

scispec.com

SCI SPEC Committed to Quality Since 1963

PRECLEANED CONTAINERS

Certificate/Approval Program Summary

Method numbers assume the most recent EPA revisions. For a complete listing of analytes for the referenced methods please contact your Alpha Woods Hole Lab Project Manager or the Quality Assurance Manager.

Connecticut Department of Public Health Certificate/Lab ID : PH-0141 - *Wastewater* (General Chemistry: EPA 120.1, 150.1, 160.1, 160.2, 180.1, 300.0, 310.1, 335.2; Metals: 200.8, 245.1; Organics: 608-PCB, ETPH) *Solid Waste/Soil* (General Chemistry: 1010, 9010/9014, 9045, 9060; Metals: 6020, 7470, 7471; Organics: 8081, 8082, 8260, 8270, ETPH).

Florida Department of Health Certificate/Lab ID : E87814 - Primary NELAP Accreditation Authority for Air & Emissions. Secondary NELAP Accreditation for Wastwater and Solid & Hazardous Waste. *Wastewater* (General Chemistry: EPA 120.1/SM2510B, 150.1, 160.1/SM2540C, 160.2/SM2540D, 180.1, 300.0, 335.2, SM2320B, SM2340B, SM2540G, SM4500NH3; Metals: 245.1; Organics: 608-PCB). *Solid and Hazardous Waste* (General Chemistry: 9010/9014, 9045, 9050, 9056, 9065, Reactivity 7.3; Metals: 6020, 7470, 7471; Organics: 8081, 8082, 8260, 8270). *Air & Emissions* (Organics: EPA TO-15).

Louisiana Department of Environmental Quality Certificate/Lab ID : 03090 - Primary NELAP Accrediting Authority for Wastewater, Solid & Hazardous Waste. *Wastewater* (General Chemistry: EPA 120.1/SM2510B, 150.1, 160.1/SM2540C, 160.2/SM2540D, 180.1, 300.0, 310.1/SM2320B, 335.2, 376.2, 9010/9014, 9056, SM2540G; Metals: 200.8, 245.1, 6020; Organics: 608-PCB, 8015-DRO, 8081, 8082, 8260, 8270). *Solid and Hazardous Waste* (General Chemistry: 1010, 1311, 9010/9014, 9040, 9045, 9056, 9060, Reactivity 7.3; Metals: 6020, 7196, 7470, 7471; Organics: 8015-DRO, 8081, 8082, 8260, 8270).

Maine Department of Human Services Certificate/Lab ID : MA0030 - *Wastewater* (General Chemistry: EPA 120.1/ SM2510B, 160.1/SM2540C, 160.2/SM2540D, 300.0, 310.1/SM2320B, 335.2; Metals: EPA 245.1; Organics: 608-PCB).

Massachusetts Department of Environmental Protection Certificate/Lab ID: M-MA030 - *Wastewater* (General Chemistry: EPA 120.1/SM2510B, 150.1, 160.1/SM2540C, 160.2/SM2540D, 300.0, 310.1/SM2320B, 335.2; Metals: EPA 245.1; Organics: EPA 608-PCB).

New Hampshire Department of Environmental Services Certificate/Lab ID: 2206 - Secondary NELAP Accreditation. *Wastewater* (General Chemistry: EPA 120.1/SM2510B, 150.1, 160.1/SM2540C, 160.2/SM2540D, 180.1, 300.0, 310.1/SM2320B, 335.2, 376.2, SM2540G; Metals: 200.8, 245.4; Organics: 608-PCB).

New Jersey Department of Environmental Protection Certificate/Lab ID : MA015 - Secondary NELAP Accreditation. *Wastewater* (General Chemistry: EPA 120.1/SM2510B, 150.1, 160.1/SM2540C, 160.2/SM2540D, 180.1, 300.0, 310.1/SM2320B, 335.2, 376.2, 9010/9014, 9056, SM2540G; Metals: 200.8, 245.1 6020; Organics: 608-PCB, 8081, 8082, 8260, 8270). *Solid & Hazardous Waste* (General Chemistry: EPA 1010, 1311, 9010/9014, 9040, 9045, 9056, 9060; Metals: 6020, 7196, 7470, 7471; Organics: 8015-DRO, 8081, 8082, 8260, 8270). *Air & Emissions* (Organics: EPA TO-15).

New York Department of Health Certificate/Lab ID : 11627 - Secondary NELAP Accreditation. *Wastewater* (General Chemistry: EPA 120.1/SM2510B, 150.1, 160.1/SM2540C, 160.2/SM2540D, 300.0, 310.1/SM2320B, 376.2; Metals: 200.8, 245.1; Organics: 608-PCB). *Solid and Hazardous Waste* (General Chemistry: EPA 1010, 1311; : 200.8; 6020; 7041; Organics: 8081, 8082, 8260, 8270). *Air & Emissions* (Organics: EPA TO-15).

Rhode Island Department of Health Certificate/Lab ID : LAO00289 - Chemistry: *Organic and Inorganic in Non-Poratable Water, Wastewater/Sewage and Soil* (Refer to LADEQ and MADEP certificates for method numbers.)

Pennsylvania Department of Environmental Protection Certificate/Lab ID : 68-02089 - Registered laboratory

U.S. Army Corps of Engineers

Department of the Navy

Appendix C

Environmental Forensic Evaluation

Environmental Geochemistry Consulting
13543 Bear Valley Road
Moorpark, California 93021
Telephone: 805-529-4423
Fax: 805-523-2074

May 6, 2008

Michael O'Sullivan, P.G.
Senior Project Geologist
LFR, Inc.
3382 Capital Circle, N.E.
Tallahassee, FL 32308-1568

Subject: Glen's Service Station, 2101 North "E" Street, Pensacola, Florida;
Florida Facility ID # 178626732

Re: LFR, Inc. Project Code: 004-06202-00 (EGC Reference No. 81003)

Dear Mr. O'Sullivan,

At the request of LFR, Inc. (LFR) on behalf of the Florida Department of Environmental Protection, Environmental Geochemistry Consulting (EGC) performed fingerprinting evaluation of analytical data for one (1) non-aqueous phase liquid (NAPL) sample from monitoring well MW-3, one (1) groundwater sample from monitoring well MW-5, and two (2) reference fuel samples from Regular and Mid-Grade gasoline dispensers collected at the Glen's Service Station site (Site) located at 2101 North "E" Street in Pensacola, Florida. These samples were originally collected on March 6, 2008. However, due to the insufficient amount on NAPL in sample MW-3, it was re-samples on March 28, 2008. The samples were analyzed by Alpha Woods Hole Laboratory according to the documented SOPs; analytical results were submitted to LFR on April 24, 2008. The Site plan with historic and current sampling locations is shown in Figure 1 (monitoring wells sampled for this study are marked in red).

The purpose of this investigation is to identify fuel type of the hydrocarbon contamination at the subject Site and estimate its residence time in the subsurface. The analysis of samples consisted of TPH(g) and ethanol by EPA Method 8015B (groundwater sample only), ethanol by GC/MS for NAPL and dispensed gasoline samples and lead alkyl speciation by EPA Method 8270 Modified (NAPL sample only). In addition, all samples were analyzed for gasoline range hydrocarbons utilizing the PIANO methodology. Analytical results, applicable quality assurance/quality control (QA/QC) data, and a copy of the chain-of-custody records are provided in the laboratory analytical data report.

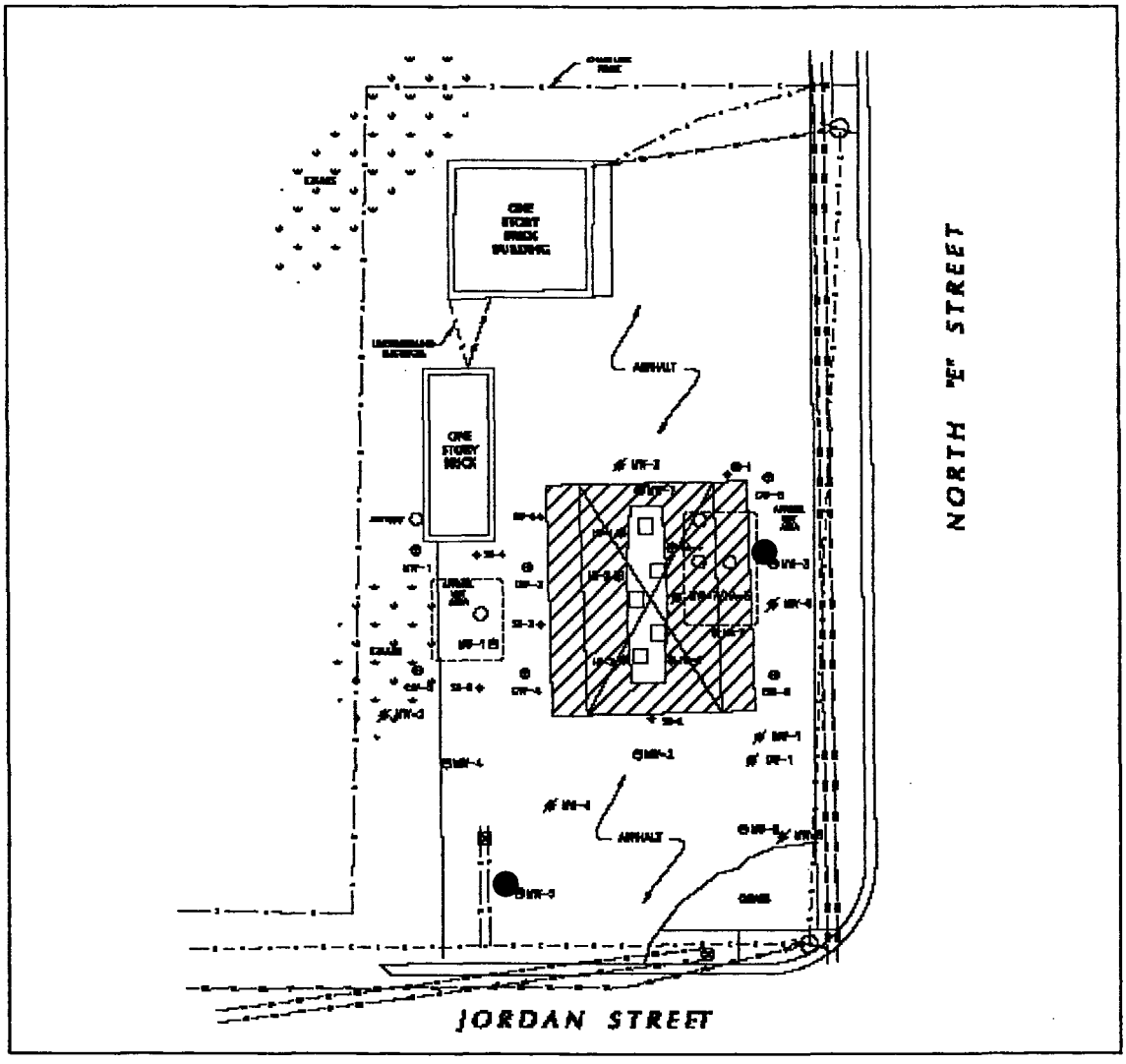

Figure 1: Site plan and field sampling locations

In this letter report, the chemical data obtained were evaluated with the following objectives:

- assess the fuel type of hydrocarbon contamination at the Site
- evaluate degree of the contaminant weathering
- estimate the age of hydrocarbon product release(s)

The following provides an outline of the relevant site information, a brief discussion of the analytical results and the conclusions reached.

Site Background

The Site houses a retail gasoline station and convenient store underlain by the unconfined Sand-and-Gravel Aquifer. The top of the water table is encountered at depth approximately 30 ft below surface. Groundwater in the aquifer flows to the south-southeast at the velocity of approximately 31.83 ft/year [1]. In 1971, four steel USTs were installed in two locations at the Site. Two 4,000 gal gasoline USTs, and one 1,000 gal diesel UST are located at the east side of the dispenser island; one 6,000 gal gasoline UST is located south of the facility building (Figure 1). In October 1994, the diesel UST and one of the 4,000 gal gasoline UST were closed in-place.

According to the Site compliance chronology compiled by LFR, initial Discharge Notification Form (DNF) was filed in November 1988. The follow up tank inspection identified an apparent discharge near the dispensers. The 1993 site assessment documented organic vapor concentrations exceeding 10,000 ppm in soil boring HA-5/MW-7. Additional soil analyses demonstrated high concentration of volatile aromatic hydrocarbons, benzene, toluene, ethylbenzene, and xylenes (BTEX) typical of gasoline contamination. The highest level of total BTEX concentration was measured in boring HA-5 between 6 ft (1,722,500 ppb) and 20 ft (11,620 ppb) below the surface. Dissolved BTEX groundwater plume was reaching the southern property line of the Site.

Concurrently with the closure of two tanks in the eastern UST area, a soil vapor extraction system (SVE) was started at the Site. The system operated until No Further Action status was approved in October 1996. In 1998, the remedial system was decommissioned and monitoring wells abandoned. However, during the March 2006 system investigation for insurance purposes, petroleum-impacted soil was discovered beneath the eastern side of the eastern tank pit. The

[1] *Contaminant Assessment Report. Glen's Service Station, Inc., 2101 North E Street, Pensacola, Escambia County, Florida. Fac. ID # 17862673. Groundwater Technology Inc. July 20, 1993.*

follow-up supplemental site assessment activities revealed groundwater contamination with dissolved hydrocarbons above cleanup target levels. In addition, one of the newly installed monitoring wells, MW-3, contained approximately 1.8 ft of NAPL floating on the top of groundwater. Shortly after the NAPL detection, both operational tanks passed the requested tightness test. For the following eight weeks, NAPL was gauged and removed weekly using a Teflon hand bailer. During this period, the thickness of NAPL changed between 0.1 ft and 1.43 ft, with total of approximately 56 gal of NAPL/water mixture removed [2].

Fingerprinting Methodology

Each hydrocarbon product is standardized by a set of physical and chemical properties, which are often used for product characterization in environmental samples. EGC's fingerprinting approach for product-type identification is based on evaluation of the chemical composition of contaminants and pattern recognition analysis of the analytical data collected. Depending on the analytical technique(s) selected for the sample analysis, different chemical parameters can be used for data evaluation.

One of the major distinctions between refined fuels is the corresponding boiling range. The hydrocarbon constituents of gasoline span a range from n-C_3 to n-C_{13}, and are conventionally described in terms of the major classes of hydrocarbons: paraffins, isoparaffins, aromatics, naphthenes, and olefins (PIANO). Older formulations of gasoline typically contain alkyl lead additives, whereas modern, reformulated types often include oxygenated blending agents. Dissolved-phase gasoline contamination is typically characterized by elevated levels of volatile aromatic hydrocarbons, benzene, toluene, ethylbenzene and xylenes (BTEX), and in the case of modern gasoline, the presence of the performance-improving blending agents such as oxygenates. Middle distillate fuels such as kerosene and diesel generally span a range from n-C_8 to n-C_{26} and exhibit a unique distribution of the product-specific homologous series of hydrocarbons.

---

[2] *Supplemental Site Assessment and Free Product Recovery Report. Glen's Service Station, Inc., 2101 North E Street, Pensacola, Escambia County, Florida. Fac. ID # 17862673. Enviro-Pro-Tech, Inc. June 2007.*

Because gasoline is a complex, labile mixture, the composition of a fuel released into the environment begins to change almost immediately because of numerous biochemical and physical processes commonly termed "weathering". The three most recognized weathering processes are evaporation, dissolution (water-washing), and microbial degradation. The extent of weathering is a function of the corresponding process rates and the residence time in the environment.

Analytical Data Evaluation

NAPL sample

Results of the PIANO analysis presented in the laboratory analytical data report demonstrate that NAPL sample MW-3 contains hydrocarbon compounds typical of gasoline. The distribution of PIANO compounds in NAPL sample MW-3 exhibits noticeable similarities and differences with those for two reference gasoline samples collected from dispensers at the Glen's Station. For comparison purposes, distribution patterns of PIANO compounds in these three samples are shown in Figure 2. Each of the two reference gasoline distribution patterns is quite typical of modern unleaded gasoline containing varying levels of common gasoline blending stocks (e.g., alkylate, isomerate, and reformate) used to achieve both octane and vapor pressure requirements.

Both reference gasoline samples do not contain elevated concentrations of high-octane branched C_8-alkanes representing major components of alkylate blending stock. The difference in octane rating between the two gasoline formulations can be primarily attributed to different proportion of aromatic compounds-enriched reformate blending stock. In particular, the total concentration of volatile aromatic (BTEX) compounds in Mid-Grade reference gasoline (45.4 wt %) is significantly higher than in Regular gasoline (35.6 wt %). As is common practice, the vapor pressure of dispensed gasoline grades appears to have been (at least in part) controlled by the blending of an isomerate blending stock enriched in branched C_5- and C_6-hydrocarbons. A higher concentration of the most volatile C_5- and C_6-hydrocarbons in Mid-Grade reference gasoline (36.4 wt %) compared to that in Regular reference gasoline (29.1 wt %) indicates that a greater proportion of isomerate was used in the blending of Mid-Grade gasoline, whereas a greater proportion of a straight-run stock was used in the blending of Regular gasoline. Neither

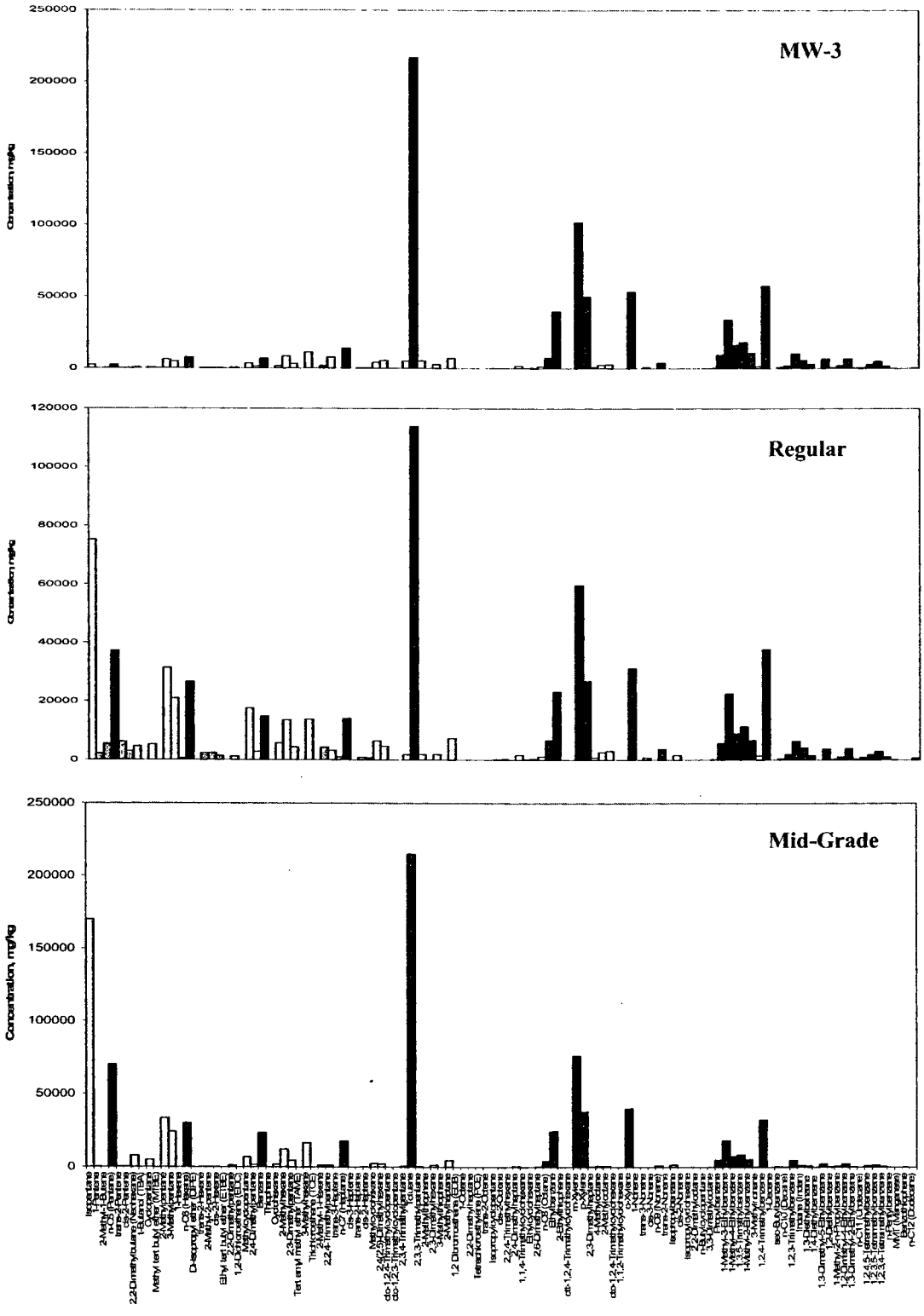

Figure 2: Distribution patterns of PIANO compounds in NAPL sample MW-3 and two reference dispensed gasoline samples, Regular and Mid-Grade
(paraffins, aromatics, olefins)

of reference gasoline samples contain oxygenates, which is consistent with Florida regulations that do not require sale of oxygenated gasoline formulations.

NAPL sample MW-3 does not contain lead alkyl additives or oxygenated blending agents. Compared to the referenced gasoline formulations, gasoline in NAPL sample MW-3 has lost significant amounts of its light-end components ($< C_6$). The rest of the chemical characteristics of this sample are most similar to those of the Mid-Grade reference gasoline. Depletion of the most-volatile hydrocarbons is indicative of a substantial evaporative weathering of the NAPL in sample MW-3. However, the sample is still enriched with BTEX compounds. Compared to the reference gasoline samples, only benzene, the most water-soluble BTEX component, shows some minor loses due to water washing. The rest of the BTEX compounds exhibit concentrations similar to those in Mid-Grade reference gasoline. Considering that only a thin layer of NAPL (< 2 in) was present in monitoring well MW-3 at the time of sampling, high concentration of BTEX compounds and their relative amounts suggests that the NAPL has not undergone a prolonged exposure in the subsurface environment. Typically, such degree of weathering occurs within a time period of less than 5 years after gasoline release. It should be noted, that remedial activities such as well purging and NAPL bailing increase the rate of weathering, which can explain a relatively high degree of evaporative alteration of NAPL sample MW-3.

Groundwater sample

Analytical results presented in the laboratory analytical data report demonstrate that a relatively low TPH (g) concentration of 230 µg/L was measured in groundwater sample MW-5. Most of the sample contamination is represented by BTEX (182.3 µg/L) and MTBE (27.9 µg/L). Low levels of the contaminant concentrations do not allow for evaluating of its potential sources, however both components would be consistent with a gasoline contamination. According to the previously reported analytical results [2], in March-May 2007 groundwater downgradient from well MW-3 contained elevated concentration of gasoline-related contamination with the highest BTEX level of 1,670 µg/L in well MW-5 and the highest MTBE level of 1,200 µg/L in well MW-6. The level and distribution of the individual BTEX components are consistent with being

related to the NAPL in monitoring well MW-3 that was first discovered in March 2007. A relatively high concentration of MTBE indicates that groundwater at the Site was affected by oxygenated gasoline.

Though no areas of Florida are currently designated by EPA as non-attainment area for air pollution such that they are subject of oxygenated fuel programs, cross-contamination of fuels in the distribution system is quite a common phenomenon. Based on the regional fuel distribution network, it is practically impossible for distribution companies that are involved in multistate commerce with large volumes of fuel to segregate oxygenated fuel that may be mandated in one area from being mixed with non-oxygenated fuel designated for other areas.

Summary

Based on the interpretation of analytical results, it is possible to make following conclusions regarding the hydrocarbon contamination at the Glen's Service Station site located at 2101 North "E" Street in Pensacola, Florida:

- Results of PIANO analysis demonstrate that NAPL sample MW-3 represent a weathered unleaded gasoline fuel similar (but not necessarily identical) to that currently sold at the Site as Mid-Grade gasoline.

- A minor degree of weathering by water-washing is indicative of a relatively recent release of gasoline comprising the NAPL in monitoring well MW-3. Typically, such degree of weathering occurs within a time period of less than 5 years after gasoline release.

- A relatively advanced degree of the NAPL alteration by evaporation is most probably related to the remedial activities such as well purging and bailing, that increase the rate of gasoline weathering.

- The Site gasoline-related groundwater contamination is consistent with being resulted predominantly from the NAPL accumulated in monitoring well MW-3.

We appreciate the opportunity to provide you with our consulting services. Please feel free to contact me with any further questions or concerns.

Very truly yours,

Yakov Galperin, Ph.D.
Principal
Environmental Geochemistry Consulting

GLM & Associates, Inc.

Geoffrey L. Maddux
Environmental Consultant
7497 Harvest Village Court
P.O. Box 5339
Navarre, Florida 32566

Phone (850) 450-7107
gmadwahoo@yahoo.com

June 19, 2024

Ms. Hazel Heffernan
Environmental Specialist II
Florida Department of Health, Escambia County
Tanks Program
1300 West Gregory Street
Pensacola, Florida 32502

RE: Post Active Remediation Monitoring (PARM) Groundwater Sampling Event at Smart Fill No. 1 at (Glen's Super Service Station) at 2101 North "E" Street, Pensacola, Escambia County, FDEP Facility I.D. No. 17/8626732

Dear Ms. Heffernan:

Enclosed is the Post Active Remediation Monitoring Report (PARM) for Smart Fill No. 1 (Glen's Super Service Station (FDEP No. 17/8626732) at 2101 North "E" Street in Pensacola, Florida prepared by GLM & Associates, Inc. (GLM). Groundwater samples have been collected in accordance with the Florida Department of Environmental Protection's (FDEP') Standard Operating Procedures and GLM's discussions with the Florida Department of Health in Escambia County. **Figure 1** shows the location of the Subject Site on a General Location Map of the area. **Figure 2** shows the Subject Site and immediate area.

Monitoring well MW-2R was sampled for Benzene, Toluene, Ethyl Benzene and Xylenes (BTEX) and Methyl Tert Butyl Ether (MTBE) by EPA method 8260 and Polynuclear Aromatic Hydrocarbons (PAHs) on May 19, 2024. For the first time since GLM restarted Post Active Remediation Monitoring at Smart Fill No. 1 in September of 2022, Total Xylenes were found below Groundwater Cleanup Target Levels (GCTLs) in MW-2R. Other than a minor hit of Naphthalene below GCTLs, no other parameters were found above laboratory method detection limits in MW-2R.

As noted in our previous report, Monitoring wells MW-3R and MW-16 originally included in Post Active Remediation Monitoring had previously displayed Total Xylenes in excess of GCTLs in November of 2017, but showed no parameters in excess of Groundwater Cleanup Target Levels (GCTLs) in sampling events conducted in September of 2022, March of 2023 and September of 2023 and were eliminated from future groundwater sampling events. As noted in previous reports, GLM was tasked with sampling MW-20 in a previous sampling event, but could not locate the well. GLM utilized a metal detector in an attempt to locate MW-20, but still could not find the well.

It appears MW-20 may have been paved over. **Figure 3** shows the individual values of Benzene, Toluene, Ethyl Benzene, Xylenes and Methyl Tert Butyl Ether (MTBE) in Monitoring Well MW-2R. **Table 1** shows historical groundwater results for selected parameters. **Table 2** shows groundwater results for Benzene, Toluene, Ethyl Benzene, Xylenes (BTEX) and Methyl Tert Butyl Ether (MTBE) from the May 2024 Groundwater Sampling Event and the five (5) previous groundwater sampling events. **Appendix A** contains Eurofin's Laboratory report along with GLM's Groundwater sampling log and field notes.

GLM collected water level readings from monitoring wells MW-3R, MW-6 and MW-16 on June 5, 2024. The well caps were removed and the aquifer was allowed to equilibrate before water level measurements were collected. The monitoring wells at Smart Fill No. 1 (Glens Super Service Station) are completed in the surficial zone of the Sand and Gravel aquifer. GLM referenced Top of Casing Elevations contained in AMEX Foster Wheeler's PARM Report and Historical Groundwater Elevation Table (**Table 3**). Based on review of AMEX Foster Wheeler's previous reports and their statements on historical groundwater flow direction, groundwater flow has been consistently to the southeast or based on GLM's review of their flow maps south/southeast. Based on review of Amex Foster Wheeler's historical groundwater elevation table (**Table 3**), groundwater table elevations were found near their highest levels in September of 2022 with the only exception being May of 2014 in which groundwater elevations at the Subject Site were found to be higher. Groundwater elevations dropped an average of 6 foot (ft) in the surficial zone of the Sand and Gravel Aquifer from the sampling event in October of 2022 to the groundwater sampling event conducted in May of 2024. Based on groundwater elevation data in MW-3R, MW-6 and MW-16 collected on June 5, 2024, groundwater flow was found towards the southeast. The slope of the hydraulic gradient as measured from MW-3R to MW-6 on September of 2023 was 0.0060 ft/ft.
The slope of the hydraulic gradient as measured from MW-3R to MW-6 on June 5, 2024 was 0.0042 ft/ft. **Figure 4** is a groundwater contour map showing groundwater elevation data collected on June 5, 2024. **Table 4** shows top of casing elevation, water level measurements and groundwater elevation data collected in the recent past and during the June 5, 2024 gauging event.

This is the forth PARM Groundwater Sampling Event conducted by GLM. No parameters exceeded GCTLs in MW-2R in May of 2024 for the first time since GLM initiated Post Active Remediation Monitoring in September of 2022. GLM recommends continuing semi-annual PARM groundwater sampling of MW-2R.

Sincerely,

GLM & Associates, Inc.

Geoffrey L. Maddux, P.G.

FIGURES

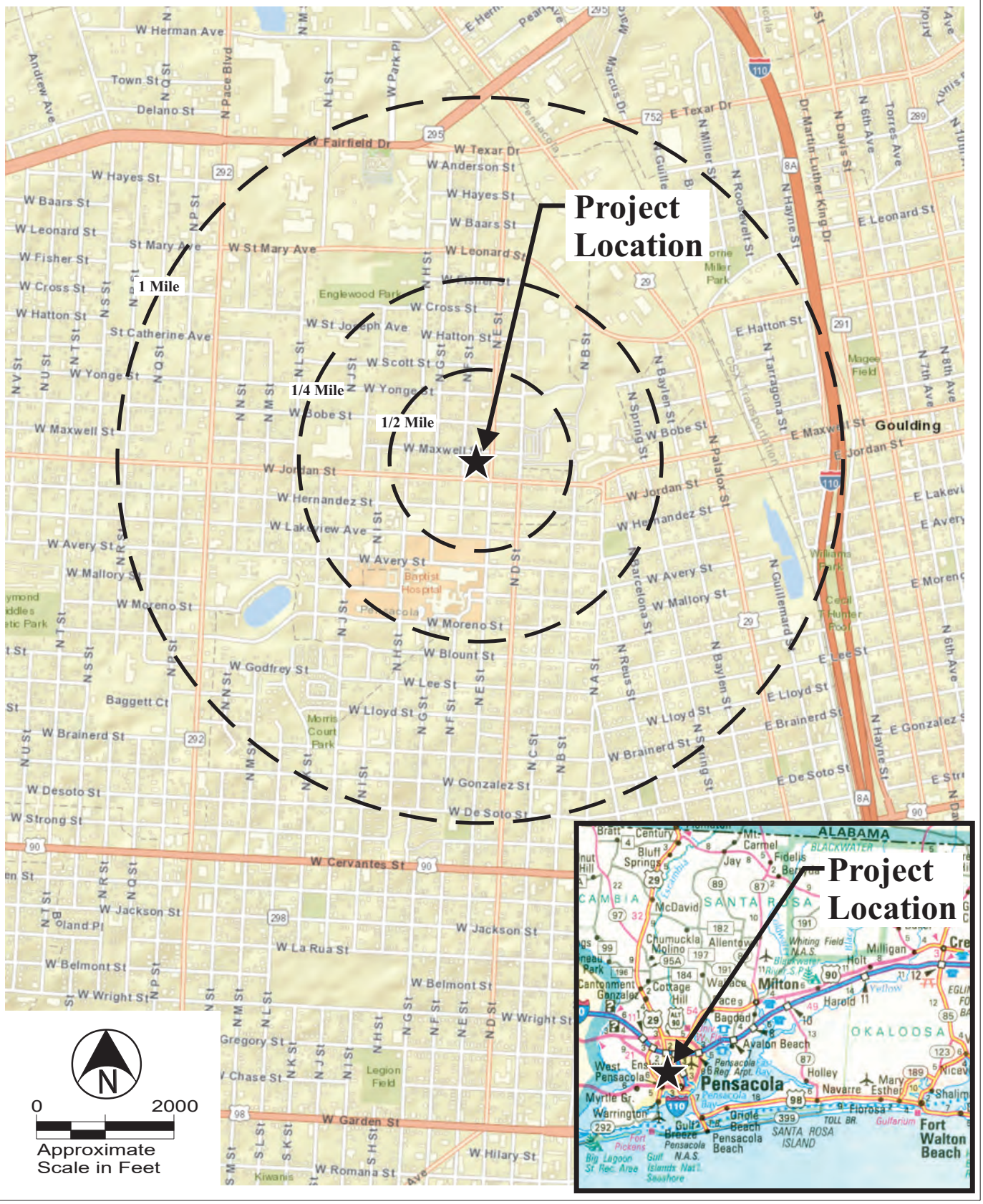

104/22G010-D1 10/09/2022

Figure 1
General Location Map
Glen's Service Station (Smart Fill No. 1)
2101 North E Street
Pensacola, Florida

GLM and Associates
7497 Harvest Village Court
P.O. BOX 5339
Navarre, Florida 32566
(850) 939-8037
(850) 936-5261 fax

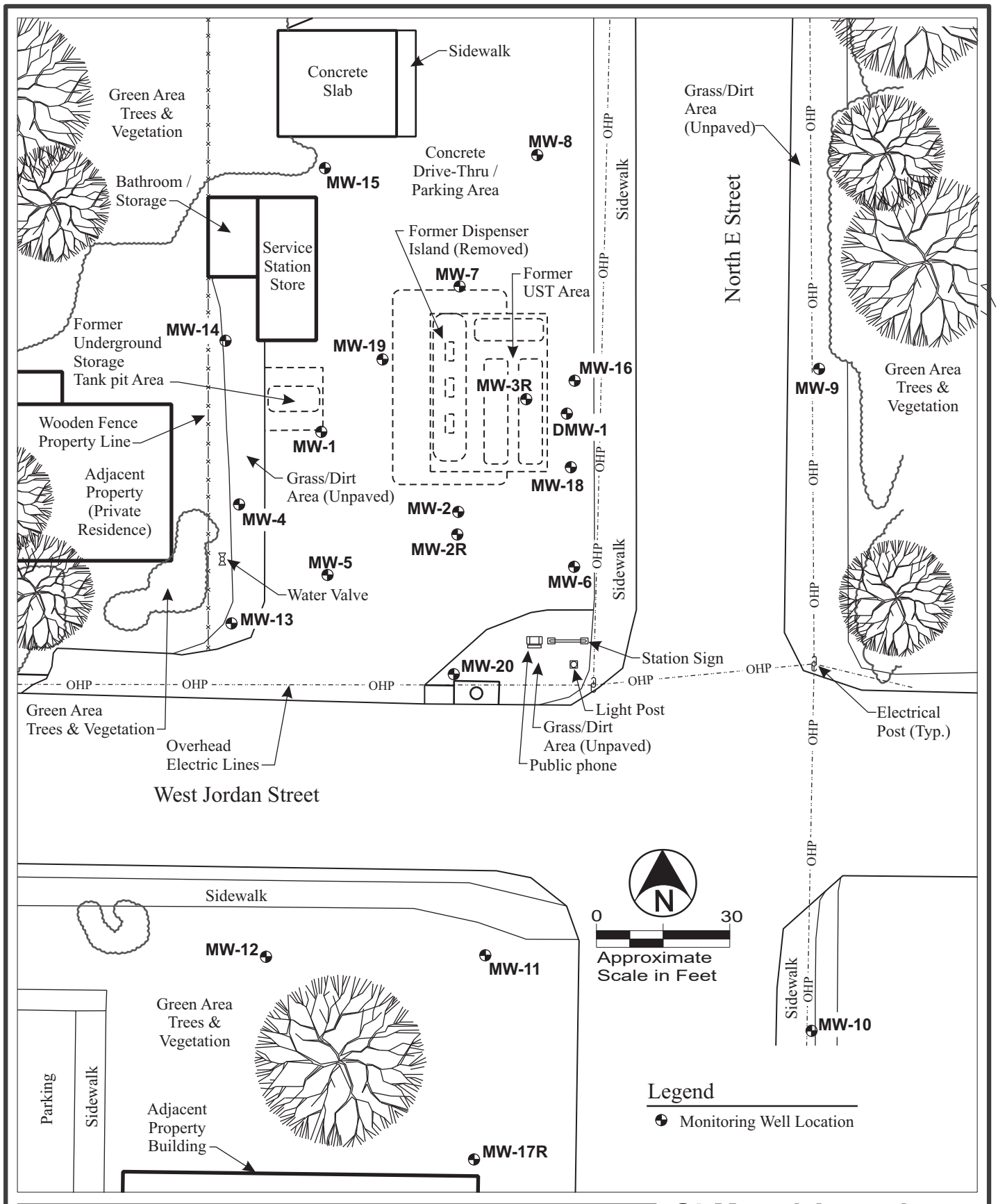

104/22G010-D2 10/09/2022

Figure 2
Site Plan

Glen's Service Station (Smart Fill No. 1)
2101 North E Street
Pensacola, Florida

GLM and Associates
7497 Harvest Village Court
P.O. BOX 5339
Navarre, Florida 32566
(850) 939-8037
(850) 936-5261 fax

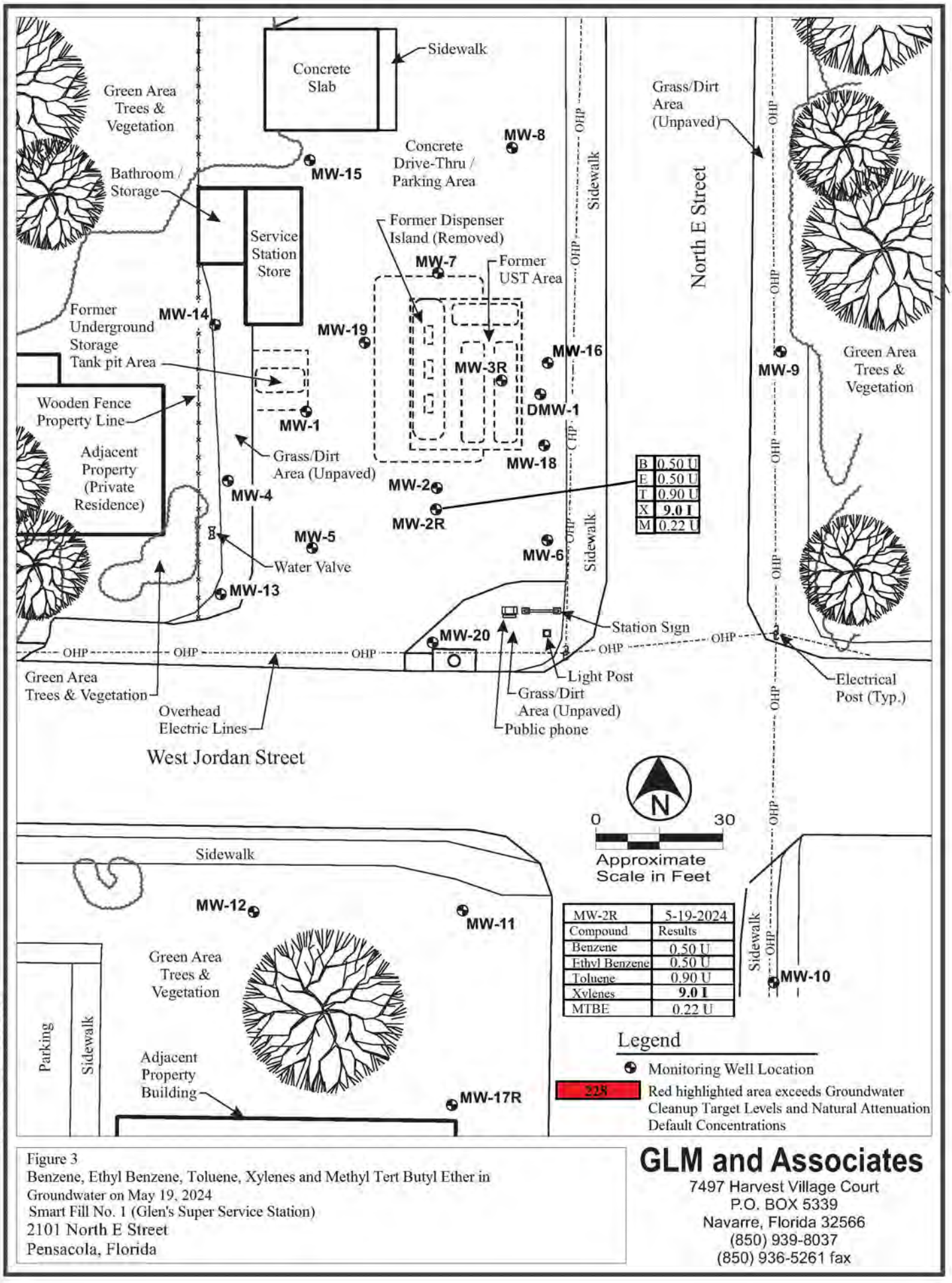

104/22G010-D2 10/09/2022

Figure 3
Benzene, Ethyl Benzene, Toluene, Xylenes and Methyl Tert Butyl Ether in Groundwater on May 19, 2024
Smart Fill No. 1 (Glen's Super Service Station)
2101 North E Street
Pensacola, Florida

GLM and Associates
7497 Harvest Village Court
P.O. BOX 5339
Navarre, Florida 32566
(850) 939-8037
(850) 936-5261 fax

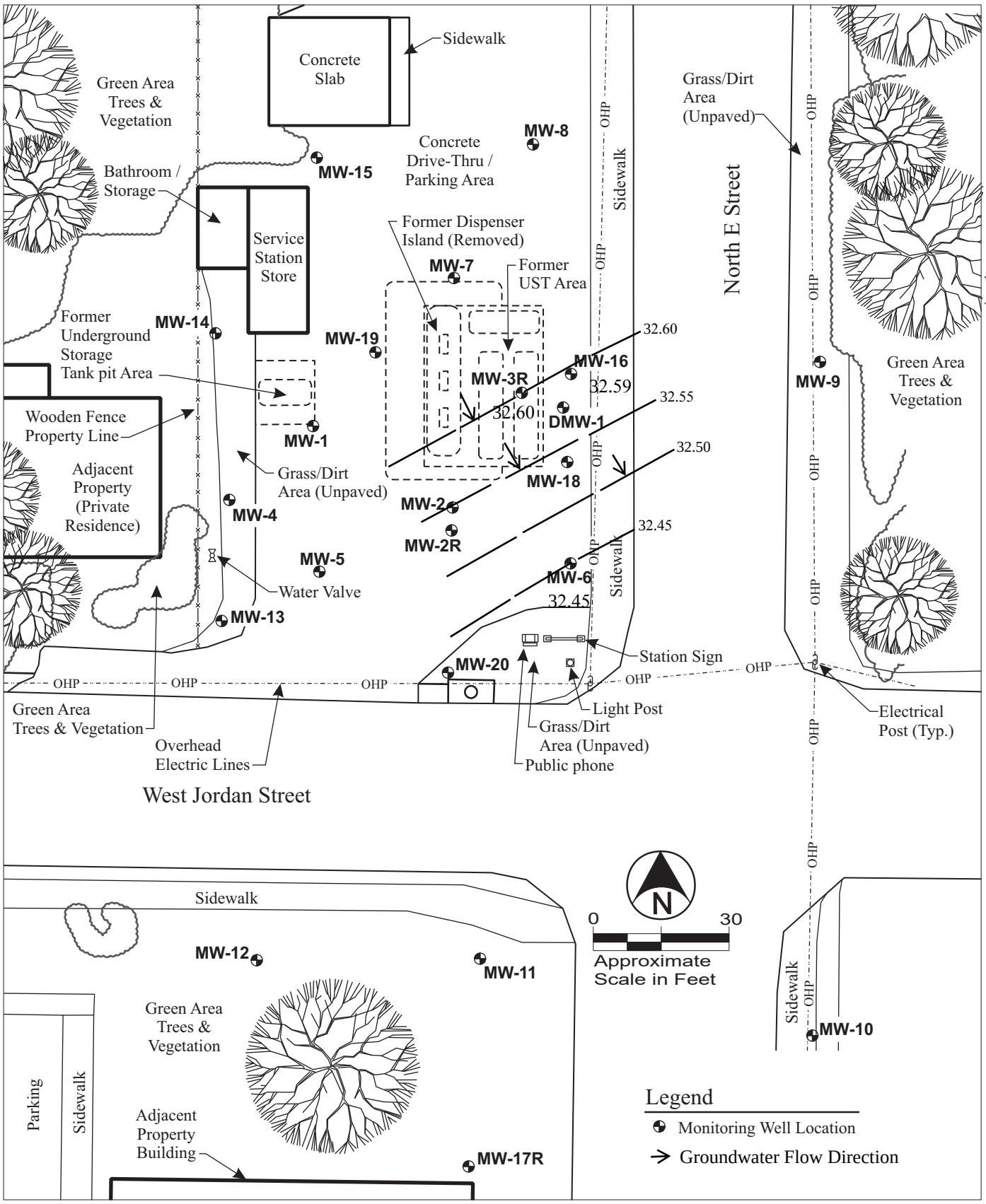

104/22G010-D2 10/09/2022

Figure 4
Groundwater Contour Map, June 5, 2024
Smart Fill No. 1 (Glen's Service Station)
2101 North E Street
Pensacola, Florida

GLM and Associates
7497 Harvest Village Court
P.O. BOX 5339
Navarre, Florida 32566
(850) 939-8037
(850) 936-5261 fax

TABLES

Table 1
Historical Groundwater Analytical Results
Smart Mart No. 2
(Glen's Super Service Station)
2101 North "E" Street
Pensacola, Florida
Facility I.D. No. 17/8626732

Monitoring Well	Date	Benzene	Toluene	Ethylbenzene	Xylenes, Total	MTBE	Napthalene	1-Methyl-napthalene	2-Methyl-napthalene
		(ug/L)	(ug/L)	(ug/L)	(ug/L)	(ug/L)	(ug/L)	(ug/L)	(ug/L)
MW-1	1/27/2009	**24**	**81**	8.1	**50**	15	NA	NA	NA
	2/8/2010	**1.1**	21	1.6	7.9	1.0 U			
	1/14/2014	0.24 U	0.20 U	0.28 U	0.66 U	0.20 U			
MW-2	1/27/2009	**1200**	**9150**	**458**	**2330**	**1090**	NA	NA	NA
	2/5/2010	**1300 D100**	**7400 D100**	**700 D100**	**2950 D100**	**2300 D100**			
	10/22/2011	**1100**	**18000 D200**	**690**	**4400**	100 U			
	1/20/2013	**89**	**1400**	**95**	**933**	4.2 U			
	5/16/2013	**2**	3	0.29 U	5	0.21 U			
	8/20/2013	**69**	**329**	7.5	**120**	1.1 U			
	1/15/2014	0.24 U	0.20 U	0.28 U	0.98 I	0.20 U			
	3/31/2014	**6.2**	**558**	**100**	**1440**	2.0 U			
	5/11/2014	0.24 U	0.20 U	0.28 U	1.7	0.20 U			
	11/19/2014	**7.6 I**	**3000**	**130**	**3100**	2.0 U	**26**	4	5.8
	3/2/2015	**5.5 I**	**1110**	**196**	**2440**	6.0 U	**101**		
	6/2/2015	0.20 U	0.40 U	0.20 U	0.51 U	0.30 U	1.0 U	NA	NA
	2/11/2016	0.20 U	0.20 U	0.25 U	0.56 U	0.20 U	NA		
	6/29/2016	0.32 I	5.1	**61**	**450**	0.20 U			
MW-2R	9/28/2016	0.20 U	**390**	**93**	**1600**	0.20 U	NA	NA	NA
	2/9/2017	0.31 U	0.30 U	0.36 U	0.72 U	0.23 U			
	3/21/2017	0.31 U	0.30 U	5	**25**	0.23 U			
	11/8/2017	0.31 U	**436**	**410**	**4740**	0.23 U			
** MW-3	1/27/2009	FP	FP	FP	FP	FP	FP	FP	FP
MW-3R	1/22/2013	**202**	**7570**	**1730**	**9060**	21 U	NA	NA	NA
	5/16/2013	**31 I**	**2370**	**151**	**2090**	11 U			
	8/21/2013	**3.2 I**	**481**	**89**	**893**	1.1 U			
	1/15/2014	0.73 I	**68**	20	**237**	0.20 U			
	4/1/2014	**139**	**80**	20	**171**	0.20 U			
	5/11/2014	0.48	30	6.5	**73**	0.20 U			
	11/19/2014	0.24 U	22	3.2	**45**	0.20 U	1.1	0.35 U	0.37 I
	3/2/2015	0.50 I	32	12	**109**	0.30 U			
	2/11/2016	0.20 U	2.0	2.1	15	0.20 U			
	6/29/2016	0.20 U	1.2	2.0	13	0.20 U			
	9/28/2016	0.20 U	3.7	3.8	**21**	0.20 U	NA	NA	NA
	2/9/2017	0.31 U	2.1	1.9	11	0.23 U			
	3/21/2017	0.31 U	0.82 I	2.2	11	0.23 U			
	11/8/2017	0.63 I	10	8.1	**62**	0.23 U			
MW-4	1/27/2009	0.5 U	0.5 U	0.5 U	1.0 U	0.5 U	NA	NA	NA
	10/22/2011	0.5 U	1.0 U	0.5 U	1.5 U	1.0 U			
MW-5	1/27/2009	**13**	2.3	2.3	4.2	13	NA	NA	NA
	10/22/2011	0.5 U	1.0 U	0.5 U	1.5 U	1.0 U			
	1/20/2013	0.21 U	1.8	0.29 U	0.95 I	0.21 U			
	5/15/2013	0.21 U	0.30 I	0.29 U	0.50 U	0.21 U			
	8/20/2013	0.21 U	0.20 U	0.29 U	0.50 U	0.21 U			
	1/14/2014	0.24 U	0.20 U	0.28 U	0.66 U	0.20 U			
FDEP Groundwater Cleanup Target Levels		1*	40*	30*	20*	20	14	28	28
FDEP Natural Attenuation Default Concentration		100	400	300	200	200	140	140	140

Notes:
(U) Indicates that the compound was analyzed for but not detected.
(I) Indicates the reported value is between the laboratory method detection limit (mdl) and the laboratory practical quantitation limit (pql).
(D) Indicates data reported from a dilution and or multiple dilutions (for example: D100 = 1:100, D200 = 1:200, D500 = 1:500, D1 = 1:1000, D2 = 1:2000).
Numbers in **Bold** indicate concentrations above the FDEP Groundwater Cleanup Target Level.
* As provided in Chapter 62-520 F.A.C.
NA Indicates that the sample was Not Analyzed for that parameter.
FP Indicates that Free Product was encountered in the monitoring well.
** Indicates monitoring well was destroyed during excavation activities.

Table 1
Historical Groundwater Analytical Results
Smart Mart No. 2
(Glen's Super Service Station)
2101 North "E" Street
Pensacola, Florida
Facility I.D. No. 17/8626732

Monitoring Well	Date	Benzene	Toluene	Ethylbenzene	Xylenes, Total	MTBE	Napthalene	1-Methyl-napthalene	2-Methyl-napthalene
		(ug/L)	(ug/L)	(ug/L)	(ug/L)	(ug/L)	(ug/L)	(ug/L)	(ug/L)
MW-6	1/27/2009	**6710**	**33300**	**1370**	**7150**	**1570**	NA	NA	NA
	2/5/2010	**1500 D100**	**10000 D100**	**370 D100**	**1820 D100**	18			
	10/22/2011	**5500**	**52000 D1**	**2100**	**13100**	**100 U**			
	1/20/2013	**1970**	**20200**	**1040**	**5820**	53 U			
	5/16/2013	**2**	27	0.29 U	**22**	0.21 U			
	8/21/2013	**20**	**178**	2.2	**262**	0.21 U			
	1/14/2014	0.24 U	0.20 U	0.28 U	0.66 U	0.20 U			
	5/11/2014	0.24 U	0.20 U	0.28 U	0.66 U	0.20 U			
	11/19/2014	0.24 U	0.20 U	0.28 U	0.66 U	0.20 U			
	3/2/2015	0.20 U	0.40 U	0.20 U	0.51 U	0.30 U			
	2/11/2016	0.20 U	0.20 U	0.25 U	0.56 U	0.20 U			
	6/29/2016	0.20 U	0.20 U	0.25 U	0.56 U	0.20 U			
	9/28/2016	0.20 U	0.20 U	0.25 U	0.56 U	0.20 U			
	11/8/2017	0.31 U	0.30 U	0.36 U	0.72 U	0.23 U			
MW-7	1/27/2009	**974**	**4720**	**293**	**1420**	**421**	NA	NA	NA
	10/21/2011	0.5 I	5.5	0.8 I	7.7	1.0 U			
	1/20/2013	0.45 I	14	2.7	17	0.21 U			
	5/16/2013	0.21 U	0.20 U	0.29 U	0.50 U	0.21 U			
	8/20/2013	0.21 U	0.28 I	0.29 U	0.50 U	0.21 U			
	1/13/2014	0.24 U	0.20 U	0.28 U	0.66 U	0.20 U			
MW-8	1/27/2009	1.0	2.7	0.5 (U)	5.2	5.6	NA	NA	NA
	10/21/2011	0.5 U	1.0 U	0.5 U	1.5 U	1.0 U			
MW-9	3/11/2009	0.5 U	0.5 U	0.5 U	1.0 U	0.5 U	NA	NA	NA
	5/26/2010	0.5 U	1.0 U	0.5 U	1.5 U	1.0 U			
	10/22/2011	0.5 U	1.0 U	0.5 U	1.5 U	1.0 U			
MW-10	3/10/2009	0.5 U	0.5 U	0.5 U	1.0 U	9.2	NA	NA	NA
	5/26/2010	0.5 U	1.0 U	0.5 U	1.5 U	5.4			
	10/22/2011	0.5 U	1.0 U	0.5 U	1.5 U	**26**			
	1/22/2013	0.21 U	1.3	0.29 U	0.50 U	0.27 I			
	5/17/2013	0.21 U	0.20 U	0.29 U	0.50 U	0.21 U			
	8/20/2013	0.21 U	0.20 U	0.29 U	0.50 U	0.21 U			
	1/13/2014	0.24 U	0.20 U	0.28 U	0.66 U	0.20 U			
MW-11	3/10/2009	**237**	**547**	22	**243**	**484**	NA	NA	NA
	2/5/2010	**42**	6.3	17	6.6	**26**			
	5/26/2010	**17**	1.0 U	6.1	5.9	**50**			
	4/18/2011	**18**	21	9.9	**27**	**26**			
	10/22/2011	**81**	**120 D2**	**48**	**215**	**82**			
	1/20/2013	0.48 I	1.2	1.2	5.0	0.21 U			
	5/16/2013	0.36 I	0.20 U	1.0	1.4 I	0.21 U			
	8/20/2013	**5.7**	0.22 I	10	5.8	0.21 U			
	1/14/2014	0.24 U	0.20 U	0.28 U	0.66 U	0.20 U			
	5/11/2014	0.24 U	0.20 U	0.28 U	0.66 U	0.20 U			
	11/19/2014	0.24 U	0.20 U	0.28 U	0.66 U	0.20 U			
	3/2/2015	0.20 U	0.40 U	0.20 U	0.51 U	0.30 U			
	2/10/2016	0.20 U	0.20 U	0.25 U	0.56 U	0.20 U			
	6/29/2016	0.20 U	0.20 U	0.25 U	0.56 U	0.20 U			
	9/28/2016	0.20 U	0.20 U	0.25 U	0.56 U	0.20 U			
FDEP Groundwater Cleanup Target Levels		1*	40*	30*	20*	20	14	28	28
FDEP Natural Attenuation Default Concentration		100	400	300	200	200	140	140	140

Notes:
(U) Indicates that the compound was analyzed for but not detected.
(I) Indicates the reported value is between the laboratory method detection limit (mdl) and the laboratory practical quantitation limit (pql).
(D) Indicates data reported from a dilution and or multiple dilutions (for example: D100 = 1:100, D200 = 1:200, D500 = 1:500, D1 = 1:1000, D2 = 1:2000).
Numbers in **Bold** indicate concentrations above the FDEP Groundwater Cleanup Target Level.
* As provided in Chapter 62-520 F.A.C.
NA Indicates that the sample was Not Analyzed for that parameter.
FP Indicates that Free Product was encountered in the monitoring well.
** Indicates monitoring well was destroyed during excavation activities.

Table 1
Historical Groundwater Analytical Results
Smart Mart No. 2
(Glen's Super Service Station)
2101 North "E" Street
Pensacola, Florida
Facility I.D. No. 17/8626732

Monitoring Well	Date	Benzene	Toluene	Ethylbenzene	Xylenes, Total	MTBE	Napthalene	1-Methyl-napthalene	2-Methyl-napthalene
		(ug/L)	(ug/L)	(ug/L)	(ug/L)	(ug/L)	(ug/L)	(ug/L)	(ug/L)
MW-12	3/10/2009	0.5 U	0.5 U	0.5 U	1.0 U	9.2	NA	NA	NA
	5/26/2010	0.5 U	1.0 U	0.5 U	1.5 U	1.0 U			
	4/18/2011	0.5 U	1.0 U	0.5 U	1.5 U	1.0 U			
	10/22/2011	0.5 U	1.0 U	0.5 U	1.5 U	1.0 U			
	1/20/2013	0.21 U	0.73 I	0.29 U	0.50 U	0.21 U			
	5/15/2013	0.21 U	0.20 U	0.29 U	0.50 U	0.21 U			
	8/20/2013	0.21 U	0.20 U	0.29 U	0.50 U	0.21 U			
	1/13/2014	0.24 U	0.20 U	0.28 U	0.66 U	0.20 U			
MW-13	3/11/2009	0.5 U	0.5 U	0.5 U	1.0 U	0.5 U	NA	NA	NA
	10/22/2011	0.5 U	1.0 U	0.5 U	1.5 U	1.0 U			
MW-14	3/11/2009	0.5 U	0.5 U	0.5 U	1.0 U	0.5 U	NA	NA	NA
	2/8/2010	**2.7**	40	2.5	13	1.0 U			
	10/22/2011	0.5 U	1.0 U	0.5 U	1.5 U	1.0 U			
MW-15	3/11/2009	0.5 U	0.5 U	0.5 U	1.0 U	0.5 U	NA	NA	NA
	10/21/2011	0.5 U	0.5 U	0.5 U	1.0 U	0.5 U			
	1/22/2013	0.5 U	1.0 U	0.5 U	1.5 U	1.0 U			
MW-16	3/11/2009	FP	FP	FP	FP	FP	FP	FP	FP
	10/22/2011	**4700**	**80000 D2**	**3700**	**226000**	**100 U**			
	8/21/2013	**2.0 I**	**353**	**149**	**1180**	1.1 U			
	1/15/2014	0.24 U	15	5.6	**59**	0.20 U	NA	NA	NA
	4/1/2014	0.24 U	8.5	6.2	**96**	0.20 U			
	5/11/2014	0.24 U	5.1	1.2	17	0.20 U			
	11/19/2014	0.24 U	0.50 I	0.28 U	4.4	0.20 U	0.59 I	0.35 I	0.44 I
	3/2/2015	0.20 U	0.56 I	0.42 I	6.3	0.30 U			
	2/11/2016	0.20 U	0.21 I	0.25 U	0.56 U	0.20 U			
	6/29/2016	0.20 U	1.4	1.4	10	0.20 U			
	9/28/2016	0.20 U	9.3	3	**40**	0.20 U	NA	NA	NA
	2/9/2017	0.31 U	0.30 U	0.36 U	0.72 U	0.23 U			
	3/21/2017	0.31 U	0.30 U	0.36 U	0.72 U	0.23 U			
	11/8/2017	0.35 I	24	6.4	**55**	0.23 U			
MW-17	2/5/2010	**190 D20**	**270 D20**	**109**	**207**	**700 D20**	2.5	0.26 I	0.32 I
MW-17R	5/26/2010	**20**	1.0 U	14	1.5 U	**120 D10**	NA	NA	NA
	4/18/2011	0.5 U	1.0 U	0.5 U	1.5 U	**22**			
	10/22/2011	0.5 U	1.0 U	0.5 U	1.5 U	16			
	1/22/2013	0.21 U	1.0	0.29 U	0.50 U	0.21 U			
	5/17/2013	0.21 U	0.20 U	0.29 U	0.50 U	0.21 U			
	8/20/2013	0.21 U	0.20 U	0.29 U	0.50 U	0.21 U			
	1/13/2014	0.24 U	0.20 U	0.28 U	0.66 U	0.20 U			
	5/11/2014	0.24 U	0.20 U	0.28 U	0.66 U	0.20 U			
	11/19/2014	0.24 U	0.20 U	0.28 U	0.66 U	0.20 U			
	3/2/2015	0.20 U	0.40 U	0.20 U	0.51 U	0.30 U			
	2/10/2016	0.20 U	0.20 U	0.25 U	0.56 U	0.20 U			
	6/29/2016	0.20 U	0.20 U	0.25 U	0.56 U	0.20 U			
	9/28/2016	0.20 U	0.20 U	0.25 U	0.56 U	0.20 U			
FDEP Groundwater Cleanup Target Levels		1*	40*	30*	20*	20	14	28	28
FDEP Natural Attenuation Default Concentration		100	400	300	200	200	140	140	140

Notes:
(U) Indicates that the compound was analyzed for but not detected.
(I) Indicates the reported value is between the laboratory method detection limit (mdl) and the laboratory practical quantitation limit (pql).
(D) Indicates data reported from a dilution and or multiple dilutions (for example: D100 = 1:100, D200 = 1:200, D500 = 1:500, D1 = 1:1000, D2 = 1:2000).
Numbers in **Bold** indicate concentrations above the FDEP Groundwater Cleanup Target Level.
* As provided in Chapter 62-520 F.A.C.
NA Indicates that the sample was Not Analyzed for that parameter.
FP Indicates that Free Product was encountered in the monitoring well.
** Indicates monitoring well was destroyed during excavation activities.

Table 1
Historical Groundwater Analytical Results
Smart Mart No. 2
(Glen's Super Service Station)
2101 North "E" Street
Pensacola, Florida
Facility I.D. No. 17/8626732

Monitoring Well	Date	Benzene	Toluene	Ethylbenzene	Xylenes, Total	MTBE	Napthalene	1-Methyl-napthalene	2-Methyl-napthalene
		(ug/L)	(ug/L)	(ug/L)	(ug/L)	(ug/L)	(ug/L)	(ug/L)	(ug/L)
MW-18	2/8/2010	**870**	**23000 D500**	**4200 D500**	**21800 D500**	**41**	**147 D5**	**34**	**76 D5**
	10/23/2011	**1100**	**20000 D200**	**440**	**2380**	100 U			
	1/22/2013	**501**	**6550**	**402**	**2280**	21 U			
	1/22/2013 (DUP)	**491**	**6380**	**413**	**2210**	21 U			
	5/17/2013	**2.6**	**78**	9.5	**61**	0.21 U	NA	NA	NA
	8/21/2013	0.21 U	1.4	0.45 I	5.5	0.21 U			
	1/14/2014	0.24 U	4.0	0.93 I	5.0	0.20 U			
	3/31/2014	0.24 U	0.58	0.42	2.7	0.20 U			
	5/11/2014	0.24 U	**71**	2.2	**62**	0.20 U			
	11/19/2014	0.24 U	0.79 I	0.29 I	1.2 I	0.20 U	0.35 U	0.35 U	0.35 U
	3/2/2015	0.20 U	8.6	4.1	**31**	0.30 U			
	2/11/2016	0.20 U	0.20 U	0.25 U	0.56 U	0.20 U			
	6/29/2016	0.20 U	0.20 U	0.25 U	0.56 U	0.20 U	NA	NA	NA
	9/28/2016	0.20 U	0.20 U	0.25 U	0.56 U	0.20 U			
	11/8/2017	0.31 U	0.30 U	0.36 U	0.72 U	0.23 U			
MW-19	2/8/2010	0.7 I	1.0 U	0.5 U	1.5 U	3.7	0.10 U	0.10 U	0.10 U
	1/13/2014	0.24 U	0.20 U	0.28 U	0.66 U	0.20 U	0.10 U	0.10 U	0.10 U
MW-20	9/28/2016	0.20 U	0.20 U	0.25 U	0.56 U	0.20 U			
	2/9/2017	0.31 U	0.30 U	0.36 U	0.72 U	0.23 U	NA	NA	NA
	3/21/2017	0.31 U	0.30 U	0.36 U	0.72 U	0.23 U			
	11/8/2017	0.31 U	0.30 U	0.36 U	0.72 U	0.23 U			
DMW-1	10/21/2011	0.5 U	1.8 I	0.5 U	1.5 U	1.0 U	NA	NA	NA
FDEP Groundwater Cleanup Target Levels		1*	40*	30*	20*	20	14	28	28
FDEP Natural Attenuation Default Concentration		100	400	300	200	200	140	140	140

Notes:
(U) Indicates that the compound was analyzed for but not detected.
(I) Indicates the reported value is between the laboratory method detection limit (mdl) and the laboratory practical quantitation limit (pql).
(D) Indicates data reported from a dilution and or multiple dilutions (for example: D100 = 1:100, D200 = 1:200, D500 = 1:500, D1 = 1:1000, D2 = 1:2000).
Numbers in **Bold** indicate concentrations above the FDEP Groundwater Cleanup Target Level.
* As provided in Chapter 62-520 F.A.C.
NA Indicates that the sample was Not Analyzed for that parameter.
FP Indicates that Free Product was encountered in the monitoring well.
** Indicates monitoring well was destroyed during excavation activities.

TABLE 2: GROUNDWATER MONITORING WELL ANALYTICAL SUMMARY - VOCs, TRPH & NAPHTHALENES

Facility ID#: 17/8626732 **Facility Name: Smart Mart No. 1 (Glen's Super Service)** **See notes at end of table.**

Sample		Benzene	Toluene	Ethyl-benzene	Total Xylenes	Total VOAs	MTBE	EDB	TRPHs	Naph-thalene	1-Methyl-naph-thalene	2-Methyl-naph-thalene
Location	**Date**	**(ug/L)**	**(ug/L)**	**(ug/L)**	**(ug/L)**	**(ug/L)**	**(ug/L)**	**(ug/L)**	**(ug/L)**	**(ug/L)**	**(ug/L)**	**(ug/L)**
MW-2R	**3/21/2017**	0.31 U	0.30 U	**5**	**25**	**30**	0.23 U	NS	NS	NS	NS	NS
MW-2R	**11/8/2017**	0.31 U	**436**	**410**	**4740**	**5,566**	0.23 U	NS	NS	NS	NS	NS
MW-2R	**9/6/2022**	0.13 U	0.41 U	**3.7**	**49**	**52.7**	0.22 U	NS	NS	NS	NS	NS
MW-2R	**3/29/2023**	0.30 U	0.33 U	**1.9**	**32.1**	**34**	1.2 U	NS	NS	0.29 U	0.039 U	0.068 U
MW-2R	**9/24/2023**	0.30 U	0.33 U	**11.2**	**228**	**239.2**	1.2 U	NS	NS	**3.2**	**0.58 I**	**0.78 I**
MW-2R	**5/19/2024**	0.50 U	0.90 U	0.50 U	**9.0 I**	**9**	0.22 U	NS	NS	**0.22**	0.079 U	0.065 U
MW-3R	**3/21/2017**	0.31 U	**0.82 I**	**2.2**	**11**	**14.02**	0.23 U	NS	NS	NS	NS	NS
MW-3R	**11/8/2017**	**0.62 I**	**10**	**8.1**	**62**	**80.72**	0.23 U	NS	NS	NS	NS	NS
MW-3R	**9/6/2022**	0.13 U	0.41 U	0.50 U	1.6 U	**<5.0**	0.22 U	NS	NS	NS	NS	NS
MW-3R	**3/29/2023**	0.30 U	**0.51 I**	**1.3**	2.1 U	**1.3**	1.2 U	NS	NS	0.29 U	0.039 U	0.068 U
MW-3R	**9/24/2023**	0.30 U	0.33 U	0.30 U	2.1 U	**<5.0**	1.2 U	NS	NS	0.28 U	**0.094 I**	**0.22 I**
MW-6	**9/28/2016**	0.20 U	0.20 U	0.25 U	0.56 U	<5.0	0.20 U	NS	NS	NS	NS	NS
MW-6	**11/8/2017**	0.31 U	0.30 U	0.36 U	0.72 U	<5.0	0.23 U	NS	NS	NS	NS	NS
MW-6	**9/6/2022**	0.13 U	0.41 U	0.50 U	1.6 U	<5.0	0.22 U	NS	NS	NS	NS	NS
MW-6	**3/29/2023**	0.30 U	0.33 U	0.30 U	2.1 U	<5.0	1.2 U	NS	NS	0.29 U	0.039 U	0.068 U
MW-14	**3/29/2023**	0.30 U	0.33 U	0.30 U	2.1 U	<5.0	1.2 U	NS	NS	0.29 U	0.039 U	0.068 U
MW-16	**3/21/2017**	0.31 U	0.30 U	0.36 U	0.72 U	<5.0	0.23 U	NS	NS	NS	NS	NS
MW-16	**11/8/2017**	**0.35 I**	**24**	**6.4**	**55**	**85.76**	0.23 U	NS	NS	NS	NS	NS
MW-16	**9/6/2022**	0.13 U	**0.42 I**	0.50 U	1.6 U	**0.42**	0.22 U	NS	NS	NS	NS	NS
MW-16	**3/29/2023**	0.30 U	0.33 U	0.30 U	2.1 U	<5.0	1.2 U	NS	NS	0.29 U	0.039 U	0.068 U
MW-16	**9/24/2023**	0.30 U	**0.46 I**	0.30 U	2.1 U	<5.0	1.2 U	NS	NS	0.29 U	0.039 U	0.069 U
MW-18	**9/28/2016**	0.20 U	0.20 U	0.25 U	0.56 U	<5.0	0.20 U	NS	NS	NS	NS	NS
MW-18	**11/8/2017**	0.31 U	0.30 U	0.36 U	0.72 U	<5.0	0.23 U	NS	NS	NS	NS	NS
MW-18	**9/6/2022**	0.13 U	0.41 U	0.50 U	1.6 U	<5.0	0.22 U	NS	NS	NS	NS	NS
MW-18	**3/29/2023**	0.30 U	0.33 U	0.30 U	2.1 U	<5.0	1.2 U	NS	NS	0.29 U	0.039 U	0.068 U
MW-20	**3/21/2017**	**0.31 U**	**0.30 U**	**0.36 U**	**0.72 U**	**<5.0**	**0.23 U**	NS	NS	NS	NS	NS
MW-20	**11/8/2017**	**0.31 U**	**0.30 U**	**0.36 U**	**0.72 U**	**<5.0**	**0.23 U**	NS	NS	NS	NS	NS
GCTLs		1	40	30	20	NA	20	0.02	5000	14	28	28
NADCs		100	400	300	200	NA	200	2	50000	140	280	280

Notes:

NA = Not Available

NS = Not Sampled

GCTLs = Groundwater Cleanup Target Levels specified in Table I of Chapter 62-777, F.A.C.

NADCs = Natural Attenuation Default Source Concentrations specified in Table V of Chapter 62-777, F.A.C.

Exceeds GCTL Limit

Exceeds NADC Limit

Table 3
Historical Groundwater Table Elevations
Smart Fill No. 2
(Glens Super Service Station)
2101 North "E" Street
Pensacola, Florida
Facility I.D. No. 17/8626732

Well ID	Date	Well Diameter (Inches)	Well Screen Interval (Feet)	Total Well Depth (Feet)	Depth to Water (Feet)	Elevation to Top of Casing (Feet)*	Water Table Elevation (Feet)
MW-1	3/10/2009	2.00	25 to 40	40	28.98	55.69	26.71
	2/10/2010				22.95		32.74
	1/22/2013				25.14		30.55
	1/14/2014				24.01		31.68
MW-2	3/10/2009	2.00	25 to 40	40	28.95	55.99	27.04
	2/10/2010				23.06		32.93
	10/22/2011				25.63		30.36
	1/22/2013				25.54		30.45
	5/15/2013				25.74		30.25
	8/20/2013				24.01		31.98
	1/14/2014				24.37		31.62
	3/31/2014				23.23		32.76
	5/11/2014				15.30		40.69
	11/19/2014				21.14		34.85
	3/2/2015				23.00		32.99
	2/11/2016				22.26		33.73
	6/29/2016				21.81		34.18
MW-2R	9/28/2016	1.50	19 to 34	34	20.90	NS	-
	2/9/2017				21.85		-
	3/21/2017				22.33		-
	11/8/2017				18.67		-
** MW-3	3/10/2009	2.00	25 to 40	40	30.34	49.39	19.05
	2/10/2010				22.68		26.71
MW-3R	1/22/2013	1.50	20 to 35	35	25.02	55.55	30.53
	5/15/2013				25.20		30.35
	8/20/2013				23.46		32.09
	1/14/2014				23.85		31.70
	4/1/2014				22.25		33.30
	5/11/2014				14.71		40.84
	11/19/2014				20.61		34.94
	3/2/2015				22.49		33.06
	2/11/2016				21.74		33.81
	6/29/2016				21.30		34.25
	9/28/2016				20.46		35.09
	2/9/2017				21.40		34.15
	3/21/2017				21.92		33.63
	11/8/2017				18.21		37.34
MW-4	3/10/2009	2.00	25 to 40	40	29.08	55.88	26.80
	2/10/2010				23.20		32.68
	4/18/2011				23.50		32.38
	10/22/2011				25.77		30.11
	1/22/2013				25.37		30.51
	1/14/2014				24.22		31.66
	5/11/2014				15.18		40.70
	11/19/2014				20.97		34.91
	3/2/2015				22.88		33.00
MW-5	3/10/2009	2.00	25 to 40	40	28.96	55.68	26.72
	2/10/2010				22.82		32.86
	4/18/2011				23.14		32.54
	10/22/2011				25.37		30.31
	1/22/2013				25.23		30.45
	5/15/2013				25.40		30.28
	8/20/2013				23.74		31.94
	1/14/2014				24.08		31.60
	5/11/2014				15.05		40.63
	11/19/2014				20.85		34.83
	3/2/2015				22.75		32.93
	11/8/2017				18.47		37.21

Table 3
Historical Groundwater Table Elevations
Smart Fill No. 2
(Glens Super Service Station)
2101 North "E" Street
Pensacola, Florida
Facility I.D. No. 17/8626732

Well ID	Date	Well Diameter (Inches)	Well Screen Interval (Feet)	Total Well Depth (Feet)	Depth to Water (Feet)	Elevation to Top of Casing (Feet)*	Water Table Elevation (Feet)
MW-6	3/10/2009	2.00	25 to 40	40	28.42	55.41	26.99
	2/10/2010				22.55		32.86
	4/18/2011				22.84		32.57
	10/22/2011				25.17		30.24
	1/22/2013				25.02		30.39
	15/052013				25.31		30.10
	8/20/2013				23.51		31.90
	1/14/2014				23.87		31.54
	5/11/2014				14.89		40.52
	11/19/2014				20.63		34.78
	3/2/2015				22.52		32.89
	2/11/2016				21.80		33.61
	6/29/2016				21.30		34.11
	9/28/2016				20.47		34.94
	11/8/2017				18.26		37.15
MW-7	3/10/2009	2.00	25 to 40	40	28.96	56.08	27.12
	2/10/2010				23.08		33.00
	4/18/2011				23.39		32.69
	10/21/2011				25.67		30.41
	1/22/2013				25.53		30.55
	5/15/2013				25.71		30.37
	8/20/2013				23.98		32.10
	1/14/2014				24.35		31.73
	5/11/2014				15.16		40.92
	11/19/2014				21.09		34.99
	3/2/2015				22.64		33.44
	11/8/2017				18.68		37.40
MW-8	3/10/2009	2.00	25 to 40	40	28.77	55.79	27.02
	2/10/2010				23.05		32.74
	4/18/2011				23.00		32.79
	10/21/2011				25.28		30.51
	1/22/2013				25.12		30.67
	8/20/2013				23.64		32.15
	1/14/2014				24.01		31.78
	11/8/2017				18.36		37.43
MW-9	3/11/2009	2.00	20 to 35	35	29.47	56.05	26.58
	2/10/2010				24.32		31.73
	5/26/2010				22.45		33.60
	10/22/2011				25.92		30.13
	1/22/2013				25.55		30.50
	1/14/2014				24.40		31.65
MW-10	3/10/2009	2.00	20 to 35	35	29.64	55.64	26.00
	2/10/2010				23.49		32.15
	5/26/2010				22.61		33.03
	10/22/2011				26.08		29.56
	1/22/2013				25.62		30.02
	5/15/2013				25.87		29.77
	8/20/2013				24.21		31.43
	1/14/2014				24.49		31.15
	5/11/2014				15.75		39.89
	11/8/2017				19.00		36.64

Table 3
Historical Groundwater Table Elevations
Smart Fill No. 2
(Glens Super Service Station)
2101 North "E" Street
Pensacola, Florida
Facility I.D. No. 17/8626732

Well ID	Date	Well Diameter (Inches)	Well Screen Interval (Feet)	Total Well Depth (Feet)	Depth to Water (Feet)	Elevation to Top of Casing (Feet)*	Water Table Elevation (Feet)
MW-11	3/10/2009	2.00	20 to 35	35	28.83	55.22	26.39
	2/10/2010				22.95		32.27
	5/26/2010				22.02		33.20
	4/18/2011				23.21		32.01
	10/22/2011				25.50		29.72
	1/22/2013				25.04		30.18
	5/15/2013				25.31		29.91
	8/20/2013				23.60		31.62
	1/14/2014				23.90		31.32
	5/11/2014				15.12		40.10
	11/19/2014				20.75		34.47
	3/2/2015				22.61		32.61
	2/10/2016				21.92		33.30
	6/29/2016				21.40		33.82
	9/28/2016				20.59		34.63
	11/8/2017				18.39		36.83
MW-12	3/10/2009	2.00	20 to 35	35	28.50	55.26	26.76
	2/10/2010				23.96		31.30
	5/26/2010				22.10		33.16
	4/18/2011				23.22		32.04
	10/22/2011				25.51		29.75
	1/22/2013				25.03		30.23
	5/15/2013				25.31		29.95
	8/20/2013				23.61		31.65
	1/14/2014				23.90		31.36
	5/11/2014				15.13		40.13
	11/19/2014				20.72		34.54
	3/2/2015				22.61		32.65
	11/8/2017				18.38		36.88
MW-13	3/11/2009	2.00	20 to 35	35	29.07	55.69	26.62
	2/10/2010				23.10		32.59
	4/18/2011				23.33		32.36
	10/22/2011				25.67		30.02
	1/22/2013				25.24		30.45
	8/20/2013				23.77		31.92
	1/14/2014				24.10		31.59
MW-14	3/11/2009	2.00	20 to 35	35	29.21	56.09	26.88
	2/10/2010				23.29		32.80
	10/22/2011				25.87		30.22
	1/22/2013				25.48		30.61
	8/20/2013				23.97		32.12
	1/14/2014				24.35		31.74
	5/11/2014				15.20		40.89
	11/19/2014				21.08		35.01
	3/2/2015				22.99		33.10
MW-15	3/11/2009	2.00	20 to 35	35	29.32	56.16	26.84
	2/10/2010				23.25		32.91
	10/21/2011				25.84		30.32
	1/22/2013				25.45		30.71

Table 3
Historical Groundwater Table Elevations
Smart Fill No. 2
(Glens Super Service Station)
2101 North "E" Street
Pensacola, Florida
Facility I.D. No. 17/8626732

Well ID	Date	Well Diameter (Inches)	Well Screen Interval (Feet)	Total Well Depth (Feet)	Depth to Water (Feet)	Elevation to Top of Casing (Feet)*	Water Table Elevation (Feet)
MW-16	3/11/2009	2.00	20 to 35	35	31.43	55.50	24.07
	2/10/2010				22.76		32.74
	10/22/2011				25.37		30.13
	1/22/2013				24.95		30.55
	8/20/2013				23.45		32.05
	4/1/2014				22.22		33.28
	5/11/2014				14.66		40.84
	11/19/2014				20.58		34.92
	3/2/2015				22.47		33.03
	2/11/2016				21.73		33.77
	6/29/2016				21.25		34.25
	9/28/2016				20.40		35.10
	2/9/2017				21.35		34.15
	3/21/2017				21.82		33.68
	11/8/2017				18.19		37.31
MW-17R	5/26/2010	0.75	25 to 40	40	22.21	55.31	33.10
	4/18/2011				23.40		31.91
	10/22/2011				25.69		29.62
	1/22/2013				25.20		30.11
	5/15/2013				25.51		29.80
	8/20/2013				23.81		31.50
	1/14/2014				24.11		31.20
	5/11/2014				15.41		39.90
	11/19/2014				20.93		34.38
	3/2/2015				22.80		32.51
	2/10/2016				22.00		33.31
	6/29/2016				21.06		34.25
	9/28/2016				20.80		34.51
MW-18	2/8/2010	0.75	23 to 38	38	23.05	55.57	32.52
	10/23/2011				25.47		30.10
	1/22/2013				25.11		30.46
	5/15/2013				25.37		30.20
	8/20/2013				23.59		31.98
	1/14/2014				23.91		31.66
	3/31/2014				22.45		33.12
	5/11/2014				14.82		40.74
	11/19/2014				20.70		34.86
	3/2/2015				22.63		32.93
	2/11/2016				21.83		33.73
	6/29/2016				21.34		34.22
	9/28/2016				20.53		35.03
	11/8/2017				18.31		37.25
MW-19	2/8/2010	0.75	25 to 40	40	23.19	56.15	32.96
	1/22/2013				25.53		30.62
	1/14/2014				24.41		31.74
	11/8/2017				18.68		37.47
MW-20	9/28/2016	1.50	19 to 34	34	20.70	NS	-
	2/9/2017				21.66		-
	3/21/2017				22.13		-
	11/8/2017				18.51		-
DMW-1	10/21/2011	2.00	55 to 62	62	25.47	55.56	30.09
	1/22/2013				25.07		30.49
	1/14/2014				23.96		31.60
	5/11/2014				14.87		40.69

Notes:
*Top of Casing elevations measured on January 22, 2013.
** Indicates monitoring well was destroyed during excavation activities.
NS - Not Surveyed

TABLE 2 - GROUNDWATER ELEVATION SUMMARY

FACILITY NAME: **Smart Fill No. 1 (Glen's Service)**
2101 North "E" Street
Pensacola, Florida

All Measurements = Feet
No Data = Blank
***=Top of Casing Elevation measured 1-22-2013**
NS=Not Surveyed

FAC ID#: 17/8626732

WELL NO.	MW-2R			MW-3R			MW-6			MW-14		
DIAMETER	1.5"			1.5"			2"			2"		
WELL DEPTH	34'			35'			40'			35'		
SCREEN INTERVAL	19-34			20-35			25-40			20-35		
TOC ELEVATION	NS			55.55*			55.41*			NS		
DATE	**ELEV**	**DTW**	**FP**	**ELEV**	**DTW**	**FP**	**ELEV**	**DTW**	**FP**	**ELEV**	**DTW**	**FP**
9/28/2016		20.90		35.09	20.46		34.94	20.47				
2/9/2017		21.85		34.15	21.40			ND				
3/21/2017		22.33		33.63	21.92			ND				
11/8/2017		18.67		37.34	18.21		37.15	18.26				
9/6/2022		17.21	NA	38.80	16.75	NA	38.62	16.79	NA			
3/29/2023		21.23	NA	34.76	20.79	NA	34.61	20.80	NA		21.28	NA
9/24/2023		21.33	NA	34.67	20.88	NA	34.46	20.95	NA			
6/5/2024				32.60	22.95	NA	32.45	22.96	NA			

WELL NO.	MW-16			MW-18			MW-20					
DIAMETER	2"			0.75"			1.5"					
WELL DEPTH	35'			38'			34'					
SCREEN INTERVAL	20-35			23-38			19-34					
TOC ELEVATION	55.50*			55.57*			NS					
DATE	**ELEV**	**DTW**	**FP**	**ELEV**	**DTW**	**FP**	**ELEV**	**DTW**	**FP**	**ELEV**	**DTW**	**FP**
9/28/2016	35.10	20.40		35.04	20.53			20.70				
2/9/2017	34.15	21.35			ND			21.66				
3/21/2017	33.68	21.82			ND			22.13				
11/8/2017	37.31	18.19		37.26	18.31			18.51				
9/6/2022	38.79	16.71	NA	38.73	16.84	NA		ND	NA			
3/29/2023	34.76	20.74	NA	34.71	20.86	NA		ND	NA			
9/24/2023	34.67	20.83	NA									
6/5/2024	32.59	22.91	NA									

APPENDIX A

eurofins | Environment Testing

ANALYTICAL REPORT

PREPARED FOR

Attn: Geoff Maddux
GLM
PO BOX 5339
Navarre, Florida 32566
Generated 5/28/2024 11:55:31 AM

JOB DESCRIPTION

Smart Fill #1 - Pensacola, FL

JOB NUMBER

400-256274-1

Eurofins Pensacola
3355 McLemore Drive
Pensacola FL 32514

See page two for job notes and contact information.

Job Notes

This report may not be reproduced except in full, and with written approval from the laboratory. The results relate only to the samples tested. For questions please contact the Project Manager at the e-mail address or telephone number listed on this page.

The test results in this report relate only to the samples as received by the laboratory and will meet all requirements of the methodology, with any exceptions noted. This report shall not be reproduced except in full, without the express written approval of the laboratory. All questions should be directed to the Eurofins Environment Testing Southeast, LLC Project Manager.

Authorization

Generated
5/28/2024 11:55:31 AM

Authorized for release by
Taylor Bruzzio, Project Manager I
Taylor.Bruzzio@et.eurofinsus.com
(850)471-6226

Table of Contents

Cover Page 1
Table of Contents 3
Sample Summary 4
Detection Summary 5
Client Sample Results 6
Definitions 7
Case Narrative 8
Method Summary 9
Chronicle 10
Surrogate Summary 11
QC Association 12
QC Sample Results 13
Chain of Custody 17
Receipt Checklists 19
Certification Summary 20

Sample Summary

Client: GLM
Job ID: 400-256274-1
Project/Site: Smart Fill #1 - Pensacola, FL

Lab Sample ID	Client Sample ID	Matrix	Collected	Received
400-256274-1	MW2R	Water	05/19/24 08:36	05/20/24 14:00

Detection Summary

Client: GLM
Job ID: 400-256274-1
Project/Site: Smart Fill #1 - Pensacola, FL

Client Sample ID: MW2R
Lab Sample ID: 400-256274-1

Analyte	Result	Qualifier	PQL	MDL	Unit	Dil Fac	D	Method	Prep Type
Xylenes, Total	9.0	I	10	1.6	ug/L	1		8260D	Total/NA
Naphthalene	0.22		0.20	0.093	ug/L	1		8270E SIM	Total/NA

This Detection Summary does not include radiochemical test results.

Client: GLM
Job ID: 400-256274-1
Project/Site: Smart Fill #1 - Pensacola, FL

Client Sample ID: MW2R
Lab Sample ID: 400-256274-1
Date Collected: 05/19/24 08:36
Matrix: Water
Date Received: 05/20/24 14:00

Method: SW846 8260D - Volatile Organic Compounds by GC/MS

Analyte	Result	Qualifier	PQL	MDL	Unit	D	Prepared	Analyzed	Dil Fac
Benzene	0.50	U	1.0	0.50	ug/L			05/24/24 17:47	1
Ethylbenzene	0.50	U	1.0	0.50	ug/L			05/24/24 17:47	1
Methyl tert-butyl ether	0.22	U	1.0	0.22	ug/L			05/24/24 17:47	1
Toluene	0.90	U	1.0	0.90	ug/L			05/24/24 17:47	1
Xylenes, Total	**9.0**	**I**	10	1.6	ug/L			05/24/24 17:47	1

Surrogate	*%Recovery*	*Qualifier*	*Limits*	*Prepared*	*Analyzed*	*Dil Fac*
4-Bromofluorobenzene	*110*		*72 - 130*		*05/24/24 17:47*	*1*
Dibromofluoromethane	*99*		*75 - 126*		*05/24/24 17:47*	*1*
Toluene-d8 (Surr)	*102*		*64 - 132*		*05/24/24 17:47*	*1*

Method: SW846 8270E SIM - Semivolatile Organic Compounds (GC/MS SIM)

Analyte	Result	Qualifier	PQL	MDL	Unit	D	Prepared	Analyzed	Dil Fac
Acenaphthene	0.097	U	0.20	0.097	ug/L		05/23/24 09:56	05/23/24 19:54	1
Acenaphthylene	0.043	U	0.20	0.043	ug/L		05/23/24 09:56	05/23/24 19:54	1
Anthracene	0.046	U	0.20	0.046	ug/L		05/23/24 09:56	05/23/24 19:54	1
Benzo[a]anthracene	0.033	U *	0.20	0.033	ug/L		05/23/24 09:56	05/23/24 19:54	1
Benzo[a]pyrene	0.063	U *	0.20	0.063	ug/L		05/23/24 09:56	05/23/24 19:54	1
Benzo[b]fluoranthene	0.036	U *	0.20	0.036	ug/L		05/23/24 09:56	05/23/24 19:54	1
Benzo[g,h,i]perylene	0.027	U *	0.20	0.027	ug/L		05/23/24 09:56	05/23/24 19:54	1
Benzo[k]fluoranthene	0.061	U *	0.20	0.061	ug/L		05/23/24 09:56	05/23/24 19:54	1
Chrysene	0.032	U *	0.20	0.032	ug/L		05/23/24 09:56	05/23/24 19:54	1
Dibenz(a,h)anthracene	0.047	U *	0.20	0.047	ug/L		05/23/24 09:56	05/23/24 19:54	1
Fluoranthene	0.033	U	0.20	0.033	ug/L		05/23/24 09:56	05/23/24 19:54	1
Fluorene	0.087	U	0.20	0.087	ug/L		05/23/24 09:56	05/23/24 19:54	1
Indeno[1,2,3-cd]pyrene	0.033	U *	0.20	0.033	ug/L		05/23/24 09:56	05/23/24 19:54	1
Naphthalene	**0.22**		0.20	0.093	ug/L		05/23/24 09:56	05/23/24 19:54	1
Phenanthrene	0.088	U	0.20	0.088	ug/L		05/23/24 09:56	05/23/24 19:54	1
Pyrene	0.038	U *	0.20	0.038	ug/L		05/23/24 09:56	05/23/24 19:54	1
1-Methylnaphthalene	0.079	U	0.20	0.079	ug/L		05/23/24 09:56	05/23/24 19:54	1
2-Methylnaphthalene	0.065	U	0.20	0.065	ug/L		05/23/24 09:56	05/23/24 19:54	1

Surrogate	*%Recovery*	*Qualifier*	*Limits*	*Prepared*	*Analyzed*	*Dil Fac*
2-Fluorobiphenyl	*80*		*15 - 128*	*05/23/24 09:56*	*05/23/24 19:54*	*1*
Nitrobenzene-d5	*67*		*10 - 144*	*05/23/24 09:56*	*05/23/24 19:54*	*1*
Terphenyl-d14	*182*	*J1 **	*18 - 147*	*05/23/24 09:56*	*05/23/24 19:54*	*1*

Definitions/Glossary

Client: GLM
Job ID: 400-256274-1
Project/Site: Smart Fill #1 - Pensacola, FL

Qualifiers

GC/MS VOA

Qualifier	Qualifier Description
I	The reported value is between the laboratory method detection limit and the laboratory practical quantitation limit.
U	Indicates that the compound was analyzed for but not detected.

GC/MS Semi VOA

Qualifier	Qualifier Description
*	ISTD response or retention time outside acceptable limits
I	The reported value is between the laboratory method detection limit and the laboratory practical quantitation limit.
J1	Estimated value; value may not be accurate. Surrogate recovery outside of criteria.
U	Indicates that the compound was analyzed for but not detected.

Glossary

Abbreviation	These commonly used abbreviations may or may not be present in this report.
¤	Listed under the "D" column to designate that the result is reported on a dry weight basis
%R	Percent Recovery
CFL	Contains Free Liquid
CFU	Colony Forming Unit
CNF	Contains No Free Liquid
DER	Duplicate Error Ratio (normalized absolute difference)
Dil Fac	Dilution Factor
DL	Detection Limit (DoD/DOE)
DL, RA, RE, IN	Indicates a Dilution, Re-analysis, Re-extraction, or additional Initial metals/anion analysis of the sample
DLC	Decision Level Concentration (Radiochemistry)
EDL	Estimated Detection Limit (Dioxin)
LOD	Limit of Detection (DoD/DOE)
LOQ	Limit of Quantitation (DoD/DOE)
MCL	EPA recommended "Maximum Contaminant Level"
MDA	Minimum Detectable Activity (Radiochemistry)
MDC	Minimum Detectable Concentration (Radiochemistry)
MDL	Method Detection Limit
ML	Minimum Level (Dioxin)
MPN	Most Probable Number
MQL	Method Quantitation Limit
NC	Not Calculated
ND	Not Detected at the reporting limit (or MDL or EDL if shown)
NEG	Negative / Absent
POS	Positive / Present
PQL	Practical Quantitation Limit
PRES	Presumptive
QC	Quality Control
RER	Relative Error Ratio (Radiochemistry)
RL	Reporting Limit or Requested Limit (Radiochemistry)
RPD	Relative Percent Difference, a measure of the relative difference between two points
TEF	Toxicity Equivalent Factor (Dioxin)
TEQ	Toxicity Equivalent Quotient (Dioxin)
TNTC	Too Numerous To Count

Job Narrative
400-256274-1

Receipt
The sample was received on 5/20/2024 2:00 PM. Unless otherwise noted below, the sample arrived in good condition, and where required, properly preserved and on ice. The temperature of the cooler at receipt was 0.2º C.

GC/MS VOA
No analytical or quality issues were noted, other than those described in the Definitions/Glossary page.

GC/MS Semi VOA
Method 8270E SIM: Three surrogates are used for this analysis. The laboratory's SOP allows one of these surrogates to be outside acceptance criteria without performing re-extraction/re-analysis. The following samples contained an allowable number of surrogate compounds outside limits: MW2R (400-256274-1) and (MB 400-672508/1-A). These results have been reported and qualified.

Method 8270E SIM: The continuing calibration verification (CCV) associated with batch 400-672542 recovered above the upper control limit for Acenaphthylene. The samples associated with this CCV were non-detects for the affected analytes; therefore, the data have been reported.

Method 8270E SIM: The method blank for preparation batch 400-672508 and analytical batch 400-672542 contained Benzo[b]fluoranthene, Benzo[g,h,i]perylene, Benzo[k]fluoranthene, Dibenz(a,h)anthracene and Indeno[1,2,3-cd]pyrene above the method detection limit. This target analyte concentration was less than the reporting limit (RL) in the method blank; therefore, re-extraction and/or re-analysis of samples was not performed.

Method 8270E SIM: Internal standard responses were outside of acceptance limits for the following sample: MW2R (400-256274-1). The ISTD fails low which would indicate a biased high result for the associated compounds. Since the sample is non-detect for the associated compounds a re-run is unnecessary.

No additional analytical or quality issues were noted, other than those described above or in the Definitions/Glossary page.

Organic Prep
No analytical or quality issues were noted, other than those described in the Definitions/Glossary page.

VOA Prep
No analytical or quality issues were noted, other than those described in the Definitions/Glossary page.

Method Summary

Client: GLM
Job ID: 400-256274-1
Project/Site: Smart Fill #1 - Pensacola, FL

Method	Method Description	Protocol	Laboratory
8260D	Volatile Organic Compounds by GC/MS	SW846	EET PEN
8270E SIM	Semivolatile Organic Compounds (GC/MS SIM)	SW846	EET PEN
3510C	Liquid-Liquid Extraction (Separatory Funnel)	SW846	EET PEN
5030C	Purge and Trap	SW846	EET PEN

Protocol References:

SW846 = "Test Methods For Evaluating Solid Waste, Physical/Chemical Methods", Third Edition, November 1986 And Its Updates.

Laboratory References:

EET PEN = Eurofins Pensacola, 3355 McLemore Drive, Pensacola, FL 32514, TEL (850)474-1001

Lab Chronicle

Client: GLM
Job ID: 400-256274-1
Project/Site: Smart Fill #1 - Pensacola, FL

Client Sample ID: MW2R
Lab Sample ID: 400-256274-1
Date Collected: 05/19/24 08:36
Matrix: Water
Date Received: 05/20/24 14:00

Prep Type	Batch Type	Batch Method	Run	Dilution Factor	Batch Number	Analyst	Lab	Prepared or Analyzed
Total/NA	Analysis	8260D		1	672631	WPD	EET PEN	05/24/24 17:47
Total/NA	Prep	3510C			672508	EC	EET PEN	05/23/24 09:56
Total/NA	Analysis	8270E SIM		1	672542	JAW	EET PEN	05/23/24 19:54

Laboratory References:

EET PEN = Eurofins Pensacola, 3355 McLemore Drive, Pensacola, FL 32514, TEL (850)474-1001

Surrogate Summary

Client: GLM
Job ID: 400-256274-1
Project/Site: Smart Fill #1 - Pensacola, FL

Method: 8260D - Volatile Organic Compounds by GC/MS

Matrix: Water **Prep Type: Total/NA**

		Percent Surrogate Recovery (Acceptance Limits)		
		BFB	DBFM	TOL
Lab Sample ID	Client Sample ID	(72-130)	(75-126)	(64-132)
400-256274-1	MW2R	110	99	102
400-256308-A-5 MS	Matrix Spike	108	100	102
400-256308-A-5 MSD	Matrix Spike Duplicate	108	99	103
LCS 400-672631/1002	Lab Control Sample	105	97	103
MB 400-672631/4	Method Blank	110	99	100

Surrogate Legend

BFB = 4-Bromofluorobenzene
DBFM = Dibromofluoromethane
TOL = Toluene-d8 (Surr)

Method: 8270E SIM - Semivolatile Organic Compounds (GC/MS SIM)

Matrix: Water **Prep Type: Total/NA**

		Percent Surrogate Recovery (Acceptance Limits)		
		FBP	NBZ	TPHL
Lab Sample ID	Client Sample ID	(15-128)	(10-144)	(18-147)
400-256274-1	MW2R	80	67	182 J1 *
LCS 400-672508/2-A	Lab Control Sample	62	73	67
LCSD 400-672508/3-A	Lab Control Sample Dup	71	80	75
MB 400-672508/1-A	Method Blank	82	66	173 J1

Surrogate Legend

FBP = 2-Fluorobiphenyl
NBZ = Nitrobenzene-d5
TPHL = Terphenyl-d14

QC Association Summary

Client: GLM
Job ID: 400-256274-1
Project/Site: Smart Fill #1 - Pensacola, FL

GC/MS VOA

Analysis Batch: 672631

Lab Sample ID	Client Sample ID	Prep Type	Matrix	Method	Prep Batch
400-256274-1	MW2R	Total/NA	Water	8260D	
MB 400-672631/4	Method Blank	Total/NA	Water	8260D	
LCS 400-672631/1002	Lab Control Sample	Total/NA	Water	8260D	
400-256308-A-5 MS	Matrix Spike	Total/NA	Water	8260D	
400-256308-A-5 MSD	Matrix Spike Duplicate	Total/NA	Water	8260D	

GC/MS Semi VOA

Prep Batch: 672508

Lab Sample ID	Client Sample ID	Prep Type	Matrix	Method	Prep Batch
400-256274-1	MW2R	Total/NA	Water	3510C	
MB 400-672508/1-A	Method Blank	Total/NA	Water	3510C	
LCS 400-672508/2-A	Lab Control Sample	Total/NA	Water	3510C	
LCSD 400-672508/3-A	Lab Control Sample Dup	Total/NA	Water	3510C	

Analysis Batch: 672542

Lab Sample ID	Client Sample ID	Prep Type	Matrix	Method	Prep Batch
400-256274-1	MW2R	Total/NA	Water	8270E SIM	672508
MB 400-672508/1-A	Method Blank	Total/NA	Water	8270E SIM	672508
LCS 400-672508/2-A	Lab Control Sample	Total/NA	Water	8270E SIM	672508
LCSD 400-672508/3-A	Lab Control Sample Dup	Total/NA	Water	8270E SIM	672508

Client: GLM
Job ID: 400-256274-1
Project/Site: Smart Fill #1 - Pensacola, FL

Method: 8260D - Volatile Organic Compounds by GC/MS

Lab Sample ID: MB 400-672631/4
Matrix: Water
Analysis Batch: 672631

Client Sample ID: Method Blank
Prep Type: Total/NA

Analyte	MB Result	MB Qualifier	PQL	MDL	Unit	D	Prepared	Analyzed	Dil Fac
Benzene	0.50	U	1.0	0.50	ug/L			05/24/24 08:01	1
Ethylbenzene	0.50	U	1.0	0.50	ug/L			05/24/24 08:01	1
Methyl tert-butyl ether	0.22	U	1.0	0.22	ug/L			05/24/24 08:01	1
Toluene	0.90	U	1.0	0.90	ug/L			05/24/24 08:01	1
Xylenes, Total	1.6	U	10	1.6	ug/L			05/24/24 08:01	1

Surrogate	*MB %Recovery*	*MB Qualifier*	*Limits*	*Prepared*	*Analyzed*	*Dil Fac*
4-Bromofluorobenzene	*110*		*72 - 130*		*05/24/24 08:01*	*1*
Dibromofluoromethane	*99*		*75 - 126*		*05/24/24 08:01*	*1*
Toluene-d8 (Surr)	*100*		*64 - 132*		*05/24/24 08:01*	*1*

Lab Sample ID: LCS 400-672631/1002
Matrix: Water
Analysis Batch: 672631

Client Sample ID: Lab Control Sample
Prep Type: Total/NA

Analyte			Spike Added	LCS Result	LCS Qualifier	Unit	D	%Rec	%Rec Limits		
Benzene			50.0	51.2		ug/L		102	70 - 130		
Ethylbenzene			50.0	53.0		ug/L		106	70 - 130		
Methyl tert-butyl ether			50.0	52.7		ug/L		105	66 - 130		
Toluene			50.0	50.6		ug/L		101	70 - 130		
Xylenes, Total			100	107		ug/L		107	70 - 130		

Surrogate	*LCS %Recovery*	*LCS Qualifier*	*Limits*
4-Bromofluorobenzene	*105*		*72 - 130*
Dibromofluoromethane	*97*		*75 - 126*
Toluene-d8 (Surr)	*103*		*64 - 132*

Lab Sample ID: 400-256308-A-5 MS
Matrix: Water
Analysis Batch: 672631

Client Sample ID: Matrix Spike
Prep Type: Total/NA

Analyte	Sample Result	Sample Qualifier	Spike Added	MS Result	MS Qualifier	Unit	D	%Rec	%Rec Limits		
Benzene	0.50	U	50.0	41.6		ug/L		83	56 - 142		
Ethylbenzene	0.50	U	50.0	39.0		ug/L		78	58 - 131		
Methyl tert-butyl ether	0.22	U	50.0	50.4		ug/L		101	59 - 137		
Toluene	0.90	U	50.0	40.1		ug/L		80	65 - 130		
Xylenes, Total	1.6	U	100	80.3		ug/L		80	59 - 130		

Surrogate	*MS %Recovery*	*MS Qualifier*	*Limits*
4-Bromofluorobenzene	*108*		*72 - 130*
Dibromofluoromethane	*100*		*75 - 126*
Toluene-d8 (Surr)	*102*		*64 - 132*

Method: 8260D - Volatile Organic Compounds by GC/MS (Continued)

Lab Sample ID: 400-256308-A-5 MSD
Matrix: Water
Analysis Batch: 672631

Client Sample ID: Matrix Spike Duplicate
Prep Type: Total/NA

Analyte	Sample Result	Sample Qualifier	Spike Added	MSD Result	MSD Qualifier	Unit	D	%Rec	%Rec Limits	RPD	RPD Limit
Benzene	0.50	U	50.0	42.1		ug/L		84	56 - 142	1	30
Ethylbenzene	0.50	U	50.0	37.1		ug/L		74	58 - 131	5	30
Methyl tert-butyl ether	0.22	U	50.0	49.8		ug/L		100	59 - 137	1	30
Toluene	0.90	U	50.0	38.7		ug/L		77	65 - 130	3	30
Xylenes, Total	1.6	U	100	75.0		ug/L		75	59 - 130	7	30

Surrogate	*MSD %Recovery*	*MSD Qualifier*	*Limits*
4-Bromofluorobenzene	*108*		*72 - 130*
Dibromofluoromethane	*99*		*75 - 126*
Toluene-d8 (Surr)	*103*		*64 - 132*

Method: 8270E SIM - Semivolatile Organic Compounds (GC/MS SIM)

Lab Sample ID: MB 400-672508/1-A
Matrix: Water
Analysis Batch: 672542

Client Sample ID: Method Blank
Prep Type: Total/NA
Prep Batch: 672508

Analyte	MB Result	MB Qualifier	PQL	MDL	Unit	D	Prepared	Analyzed	Dil Fac
Acenaphthene	0.099	U	0.20	0.099	ug/L		05/23/24 09:56	05/23/24 16:45	1
Acenaphthylene	0.044	U	0.20	0.044	ug/L		05/23/24 09:56	05/23/24 16:45	1
Anthracene	0.047	U	0.20	0.047	ug/L		05/23/24 09:56	05/23/24 16:45	1
Benzo[a]anthracene	0.034	U	0.20	0.034	ug/L		05/23/24 09:56	05/23/24 16:45	1
Benzo[a]pyrene	0.064	U	0.20	0.064	ug/L		05/23/24 09:56	05/23/24 16:45	1
Benzo[b]fluoranthene	0.0686	I	0.20	0.037	ug/L		05/23/24 09:56	05/23/24 16:45	1
Benzo[g,h,i]perylene	0.0732	I	0.20	0.027	ug/L		05/23/24 09:56	05/23/24 16:45	1
Benzo[k]fluoranthene	0.0723	I	0.20	0.062	ug/L		05/23/24 09:56	05/23/24 16:45	1
Chrysene	0.033	U	0.20	0.033	ug/L		05/23/24 09:56	05/23/24 16:45	1
Dibenz(a,h)anthracene	0.0699	I	0.20	0.048	ug/L		05/23/24 09:56	05/23/24 16:45	1
Fluoranthene	0.034	U	0.20	0.034	ug/L		05/23/24 09:56	05/23/24 16:45	1
Fluorene	0.089	U	0.20	0.089	ug/L		05/23/24 09:56	05/23/24 16:45	1
Indeno[1,2,3-cd]pyrene	0.0756	I	0.20	0.034	ug/L		05/23/24 09:56	05/23/24 16:45	1
Naphthalene	0.095	U	0.20	0.095	ug/L		05/23/24 09:56	05/23/24 16:45	1
Phenanthrene	0.090	U	0.20	0.090	ug/L		05/23/24 09:56	05/23/24 16:45	1
Pyrene	0.039	U	0.20	0.039	ug/L		05/23/24 09:56	05/23/24 16:45	1
1-Methylnaphthalene	0.080	U	0.20	0.080	ug/L		05/23/24 09:56	05/23/24 16:45	1
2-Methylnaphthalene	0.066	U	0.20	0.066	ug/L		05/23/24 09:56	05/23/24 16:45	1

Surrogate	*MB %Recovery*	*MB Qualifier*	*Limits*	*Prepared*	*Analyzed*	*Dil Fac*
2-Fluorobiphenyl	*82*		*15 - 128*	*05/23/24 09:56*	*05/23/24 16:45*	*1*
Nitrobenzene-d5	*66*		*10 - 144*	*05/23/24 09:56*	*05/23/24 16:45*	*1*
Terphenyl-d14	*173*	*J1*	*18 - 147*	*05/23/24 09:56*	*05/23/24 16:45*	*1*

Lab Sample ID: LCS 400-672508/2-A
Matrix: Water
Analysis Batch: 672542

Client Sample ID: Lab Control Sample
Prep Type: Total/NA
Prep Batch: 672508

Analyte			Spike Added	LCS Result	LCS Qualifier	Unit	D	%Rec	%Rec Limits		
Acenaphthene			120	71.2		ug/L		59	10 - 140		

Method: 8270E SIM - Semivolatile Organic Compounds (GC/MS SIM) (Continued)

Lab Sample ID: LCS 400-672508/2-A
Matrix: Water
Analysis Batch: 672542

Client Sample ID: Lab Control Sample
Prep Type: Total/NA
Prep Batch: 672508

Analyte			Spike Added	LCS Result	LCS Qualifier	Unit	D	%Rec	%Rec Limits		
Acenaphthylene			120	65.7		ug/L		55	10 - 140		
Anthracene			120	73.1		ug/L		61	19 - 140		
Benzo[a]anthracene			120	71.5		ug/L		60	25 - 140		
Benzo[a]pyrene			120	77.6		ug/L		65	24 - 140		
Benzo[b]fluoranthene			120	79.6		ug/L		66	34 - 140		
Benzo[g,h,i]perylene			120	70.2		ug/L		59	13 - 140		
Benzo[k]fluoranthene			120	77.1		ug/L		64	21 - 140		
Chrysene			120	76.2		ug/L		63	28 - 140		
Dibenz(a,h)anthracene			120	66.4		ug/L		55	10 - 140		
Fluoranthene			120	73.2		ug/L		61	18 - 140		
Fluorene			120	74.2		ug/L		62	16 - 140		
Indeno[1,2,3-cd]pyrene			120	70.1		ug/L		58	10 - 140		
Naphthalene			120	61.5		ug/L		51	10 - 140		
Phenanthrene			120	74.6		ug/L		62	22 - 140		
Pyrene			120	80.0		ug/L		67	38 - 140		
1-Methylnaphthalene			120	66.6		ug/L		55	10 - 140		
2-Methylnaphthalene			120	63.5		ug/L		53	10 - 140		

Surrogate	*LCS %Recovery*	*LCS Qualifier*	*Limits*
2-Fluorobiphenyl	*62*		*15 - 128*
Nitrobenzene-d5	*73*		*10 - 144*
Terphenyl-d14	*67*		*18 - 147*

Lab Sample ID: LCSD 400-672508/3-A
Matrix: Water
Analysis Batch: 672542

Client Sample ID: Lab Control Sample Dup
Prep Type: Total/NA
Prep Batch: 672508

Analyte			Spike Added	LCSD Result	LCSD Qualifier	Unit	D	%Rec	%Rec Limits	RPD	RPD Limit
Acenaphthene			120	81.8		ug/L		68	10 - 140	14	40
Acenaphthylene			120	76.2		ug/L		64	10 - 140	15	40
Anthracene			120	84.3		ug/L		70	19 - 140	14	40
Benzo[a]anthracene			120	77.0		ug/L		64	25 - 140	7	40
Benzo[a]pyrene			120	82.0		ug/L		68	24 - 140	5	40
Benzo[b]fluoranthene			120	88.1		ug/L		73	34 - 140	10	40
Benzo[g,h,i]perylene			120	79.0		ug/L		66	13 - 140	12	40
Benzo[k]fluoranthene			120	78.6		ug/L		66	21 - 140	2	40
Chrysene			120	82.5		ug/L		69	28 - 140	8	40
Dibenz(a,h)anthracene			120	77.6		ug/L		65	10 - 140	16	40
Fluoranthene			120	77.4		ug/L		64	18 - 140	5	40
Fluorene			120	85.1		ug/L		71	16 - 140	14	40
Indeno[1,2,3-cd]pyrene			120	79.1		ug/L		66	10 - 140	12	40
Naphthalene			120	72.4		ug/L		60	10 - 140	16	40
Phenanthrene			120	83.6		ug/L		70	22 - 140	11	40
Pyrene			120	91.3		ug/L		76	38 - 140	13	40
1-Methylnaphthalene			120	78.1		ug/L		65	10 - 140	16	40
2-Methylnaphthalene			120	74.6		ug/L		62	10 - 140	16	40

Method: 8270E SIM - Semivolatile Organic Compounds (GC/MS SIM) (Continued)

Lab Sample ID: LCSD 400-672508/3-A
Matrix: Water
Analysis Batch: 672542

Client Sample ID: Lab Control Sample Dup
Prep Type: Total/NA
Prep Batch: 672508

Surrogate	LCSD %Recovery	LCSD Qualifier	Limits
2-Fluorobiphenyl	71		15 - 128
Nitrobenzene-d5	80		10 - 144
Terphenyl-d14	75		18 - 147

Chain of Custody Record

Lab Report No.:

Company: GCM	**Gulf Coast LabNet, Inc.** **An Environmental Lab Services Co.**	Modified from DEP Form #: 62-770.900(2) — Page 1 of 1
Address: P.O. Box 5339, Navarre, FL	Phone: (251) 625-1331 www.GCLabNet.com	FDEP Facility No.: Project Name: Sunset Pointe #1 Location: 2101 NE 5th, Pensacola, FL Project No.:

Attn: Geoff Matoux — Phone: — Fax:

Sampled by [Print Name]/Affiliation: J. Brune GCM — Sampler Signature:

Item No.	Field ID No.	Sampled Date	Sampled Time	Grab or Comp.	Matrix Codes	No. Cont.	1 (btex 8260)	1 (ll chlorides 4500)	←Preservative / ←Analysis	REQUESTED DUE DATE	Remarks	Lab. No.
1	MW2R	5/19/24	0826	GR	GW	4	✓	✓				
						4						

Shipment Method — Out: / / Via: — Returned: / / Via:

4 ←Total Number of Containers

Item #	Relinquished by / Affiliation	Date	Time	Accepted by / Affiliation	Date	Time
1	J. Brune GCM	5/20/24	1345	[illegible]	5/20/24	1345
1	[illegible]	5/20/24	1400	[illegible]	5/21/24	0741

Additional Comments: 11699 — 400-256274 COC — A

Cooler No.(s) / Temperature(s) (°C): — Sampling Kit No.: 6775 — Equipment ID No.:

MATRIX CODES: A = Air GW = Groundwater SE = Sediment SO = Soil SW = Surface Water W = Water (Blanks) O = Other (specify)

PRESERVATIVE CODES: H = Hydrochloric acid + ice I = Ice only N = Nitric acid + ice S = Sulfuric acid + ice O = Other (specify)

O 2 C 4°C

Page 17 of 20

5/28/2024 Page 2392 of 3084

Sample Control Checklist

400-256274 Login
PM: Bruzzio, Taylor M
Company: Gulf Coast LabNet Inc

Inspected by: [signature]
Labeled by: [signature]
Secondary Label Rev: _____
COC Signed/Dated: [signature]
COC Temp/IR Gun Listed: [signature]

Logged by: [signature]

Notes:

Login Sample Receipt Checklist

Client: GLM

Job Number: 400-256274-1

SDG Number:

Login Number: 256274

List Source: Eurofins Pensacola

List Number: 1

Creator: Earnest, Tamantha

Question	Answer	Comment
Radioactivity wasn't checked or is </= background as measured by a survey meter.	N/A	
The cooler's custody seal, if present, is intact.	N/A	
Sample custody seals, if present, are intact.	N/A	
The cooler or samples do not appear to have been compromised or tampered with.	True	
Samples were received on ice.	True	
Cooler Temperature is acceptable.	True	
Cooler Temperature is recorded.	True	0.2°C IR8
COC is present.	True	
COC is filled out in ink and legible.	True	
COC is filled out with all pertinent information.	True	
Is the Field Sampler's name present on COC?	True	
There are no discrepancies between the containers received and the COC.	True	
Samples are received within Holding Time (excluding tests with immediate HTs)	True	
Sample containers have legible labels.	True	
Containers are not broken or leaking.	True	
Sample collection date/times are provided.	True	
Appropriate sample containers are used.	True	
Sample bottles are completely filled.	True	
Sample Preservation Verified.	N/A	
There is sufficient vol. for all requested analyses, incl. any requested MS/MSDs	True	
Containers requiring zero headspace have no headspace or bubble is <6mm (1/4").	N/A	
Multiphasic samples are not present.	True	
Samples do not require splitting or compositing.	True	
Residual Chlorine Checked.	N/A	

Accreditation/Certification Summary

Client: GLM
Job ID: 400-256274-1
Project/Site: Smart Fill #1 - Pensacola, FL

Laboratory: Eurofins Pensacola

All accreditations/certifications held by this laboratory are listed. Not all accreditations/certifications are applicable to this report.

Authority	Program	Identification Number	Expiration Date
Alabama	State	40150	06-30-24
ANAB	ISO/IEC 17025	L2471	02-22-26
Arkansas DEQ	State	88-00689	08-01-24
California	State	2510	06-30-24
Florida	NELAP	E81010	06-30-24
Georgia	State	E81010(FL)	06-30-24
Illinois	NELAP	200041	10-09-24
Kansas	NELAP	E-10253	10-31-24
Kentucky (UST)	State	53	06-30-24
Louisiana (All)	NELAP	30976	06-30-24
Louisiana (DW)	State	LA017	12-31-24
North Carolina (WW/SW)	State	314	12-31-24
Oklahoma	NELAP	9810	08-31-24
Pennsylvania	NELAP	68-00467	01-31-25
South Carolina	State	96026	06-30-24
Tennessee	State	TN02907	06-30-24
Texas	NELAP	T104704286	09-30-24
US Fish & Wildlife	US Federal Programs	A22340	06-30-24
USDA	US Federal Programs	P330-21-00056	01-09-26
USDA	US Federal Programs	FLGNV23001	01-08-26
Virginia	NELAP	460166	06-14-24
West Virginia DEP	State	136	03-31-25

5/19/24

Smart Fill. Former Gleaners 2101 N. E Street
Pensacola FL Sunny 74°F Slight Breeze

0730 - J. Bruce on site - Notify store clerk.
0735 - Calibration check.
0750 - Un cap well mouth - setup for Sampling
0757 - Purge well
0828 - Sample well
0845 - Cleaning & Storage.
0855 - Cal Check.
0910 - off Site

JB

Form FD 9000-24

GROUNDWATER SAMPLING LOG

SITE NAME: Smart Fill | SITE LOCATION: 2101 N. E St. Pensacola, FL

WELL NO: MW2R | SAMPLE ID: MW2R | DATE: 5/19/24

PURGING DATA

WELL DIAMETER (inches):	TUBING DIAMETER (inches):	WELL SCREEN INTERVAL DEPTH:	STATIC DEPTH TO WATER (feet):	PURGE PUMP TYPE OR BAILER:
1.25	1/4	feet to 19 feet 34	23.78	PP

WELL VOLUME PURGE: 1 WELL VOLUME = (TOTAL WELL DEPTH – STATIC DEPTH TO WATER) X WELL CAPACITY
(only fill out if applicable)
= (34 feet – 23.78 feet) X 0.06 gallons/foot = 0.61 gallons

EQUIPMENT VOLUME PURGE: 1 EQUIPMENT VOL. = PUMP VOLUME + (TUBING CAPACITY X TUBING LENGTH) + FLOW CELL VOLUME
(only fill out if applicable)
= gallons + (gallons/foot X feet) + gallons = gallons

INITIAL PUMP OR TUBING DEPTH IN WELL (feet):	FINAL PUMP OR TUBING DEPTH IN WELL (feet):	PURGING INITIATED AT:	PURGING ENDED AT:	TOTAL VOLUME PURGED (gallons):
25	25	0757	0827	1.01

TIME	VOLUME PURGED (gallons)	CUMUL. VOLUME PURGED (gallons)	PURGE RATE (gpm)	DEPTH TO WATER (feet)	pH (standard units)	TEMP. (°C)	COND. (circle units) µmhos/cm or µS/cm	DISSOLVED OXYGEN (circle units) mg/L or % saturation	TURBIDITY (NTUs)	COLOR (describe)	ODOR (describe)
0815	0.61	0.61	0.034	22.82	7.4	25.2	94	5.46	4.79	clear	mild
0818	0.10	0.71	0.034	22.82	7.4	25.2	93	5.45	2.72	clear	mild
0821	0.10	0.81	0.034	22.82	7.5	25.0	89	5.48	3.60	"	"
0824	0.10	0.91	0.034	22.82	7.5	24.9	90	5.41	2.57	"	"
0827	0.10	1.01	0.034	22.82	7.5	24.9	90	5.44	2.16	"	"

WELL CAPACITY (Gallons Per Foot): **0.75"** = 0.02; **1"** = 0.04; **1.25"** = 0.06; **2"** = 0.16; **3"** = 0.37; **4"** = 0.65; **5"** = 1.02; **6"** = 1.47; **12"** = 5.88
TUBING INSIDE DIA. CAPACITY (Gal./Ft.): **1/8"** = 0.0006; **3/16"** = 0.0014; **1/4"** = 0.0026; **5/16"** = 0.004; **3/8"** = 0.006; **1/2"** = 0.010; **5/8"** = 0.016
PURGING EQUIPMENT CODES: **B** = Bailer; **BP** = Bladder Pump; **ESP** = Electric Submersible Pump; **PP** = Peristaltic Pump; **O** = Other (Specify)

SAMPLING DATA

SAMPLED BY (PRINT) / AFFILIATION: James Brunt GCM Services | SAMPLER(S) SIGNATURE(S): | SAMPLING INITIATED AT: 0828 | SAMPLING ENDED AT: 0836

PUMP OR TUBING DEPTH IN WELL (feet): 25 | TUBING MATERIAL CODE: PE | FIELD-FILTERED: Y (N) Filtration Equipment Type: | FILTER SIZE: ____ µm

FIELD DECONTAMINATION: PUMP Y (N) TUBING Y N (replaced) | DUPLICATE: Y (N)

SAMPLE CONTAINER SPECIFICATION				SAMPLE PRESERVATION					
SAMPLE ID CODE	# CONTAINERS	MATERIAL CODE	VOLUME	PRESERVATIVE USED	TOTAL VOL ADDED IN FIELD (mL)	FINAL pH	INTENDED ANALYSIS AND/OR METHOD	SAMPLING EQUIPMENT CODE	SAMPLE PUMP FLOW RATE (m per minute)
MW2R	2	CG	40ml	HCl	—	—	BTEX+TMBs 8260	APP	<100
MW2R	2	AG	250ml	SOE	—	—	PAHs 8270	APP	<100

REMARKS:

MATERIAL CODES: **AG** = Amber Glass; **CG** = Clear Glass; **PE** = Polyethylene; **PP** = Polypropylene; **S** = Silicone; **T** = Teflon; **O** = Other (Specify)

SAMPLING EQUIPMENT CODES: **APP** = After Peristaltic Pump; **B** = Bailer; **BP** = Bladder Pump; **ESP** = Electric Submersible Pump; **RFPP** = Reverse Flow Peristaltic Pump; **SM** = Straw Method (Tubing Gravity Drain); **O** = Other (Specify)

NOTES: 1. **The above do not constitute all of the information required by Chapter 62-160, F.A.C.**
2. STABILIZATION CRITERIA FOR RANGE OF VARIATION OF LAST THREE CONSECUTIVE READINGS (SEE FS 2212, SECTION 3)

pH: ± 0.2 units **Temperature:** ± 0.2 °C **Specific Conductance:** ± 5% **Dissolved Oxygen:** all readings ≤ 20% saturation (see Table FS 2200-2); optionally, ± 0.2 mg/L or ± 10% (whichever is greater) **Turbidity:** all readings ≤ 20 NTU; optionally ± 5 NTU or ± 10% (whichever is greater)

Revision Date: February 12, 2009

FIELD INSTRUMENT CALIBRATION RECORDS - CALIBRATION LOG - PRP

Project Site/FacID: Smart-Fill #3 7110 Pine Forest Rd Pensacola

Calibrated by (Print)/Affiliation: J. Bruce Glmt Ass. 17/9700416

Boldly "X" this box if there is qualified data on this page.

Temperature (Quarterly) Date of Last Temp Verification: See log book:

DISSOLVED OXYGEN (DO) (REFERENCE: DEP SOP FT 1500) **Acceptance Criteria +/-0.3 mg DO/L**

Meter/Instrument Name and Unique ID: AZ 8403 10326152

CAL	ICV	CCV	Initials	Date	Time	Standard (DO %)	Temp °C	DO Saturation mg/L (100%)**	Response DO (%)	Response mg DO/L	Deviation mg DO/L	Pass or Fail
CAL	ICV	CCV	JB	11/6/23	0810	100%	18.4	99.4	~~9.35~~ 99.6	~~99.6~~ 9.35	—	P F
CAL	ICV	CCV	JB	5/19/24	0735	100%	23.3	99.8	99.9	8.48	—	P F
CAL	ICV	CCV				100%						P F
CAL	ICV	CCV				100%						P F
CAL	ICV	CCV				100%						P F
CAL	ICV	CCV				100%						P F

** See Table FS 2200-2 and/or Table FT 1500-1 for Dissolved Oxygen 100% Saturation (mg/L) corresponding to Temperature.

SPECIFIC CONDUCTANCE (REFERENCE: DEP SOP FT 1200) **Acceptance Criteria +/-5% the standard**

Meter/Instrument Name and Unique ID: Vivosan TDS/Ec/pH/temp 4002 EC

CAL	ICV	CCV	Initials	Date	Time	Standard (µmho/cm)	Exp. Date	Lot #	Response (µmho/cm)	Deviation (%)	Pass or Fail
CAL	ICV	CCV	JB	11/6/23	0810	84	5/24	RS4	82	2.4	P F
CAL	ICV	CCV	JB	11/6/23	0810	1413	6/26	C019956	1345	4.8	P F
CAL	ICV	CCV	JB	11/6/23	0810	8974	2/24	RV1	8910	<1	P F
CAL	ICV	CCV	JB	5/19/23	0735	84	5/24	RS4	80.9	3.5	P F
CAL	ICV	CCV	JB	↓	↓	1413	6/26	C019956	1369	3.1	P F
CAL	ICV	CCV	JB	↓	↓	8974	8/27	RQ5	8810	1.8	P F
CAL	ICV	CCV									P F
CAL	ICV	CCV									P F
CAL	ICV	CCV									P F

OXIDATION-REDUCTION POTENTIAL (ORP) **Acceptance Criteria +/-10 mV**

REFERENCE: ***EPA Region 4, Operating Procedure, Field Measurement of Oxidation-Reduction Potential (ORP)***

Meter/Instrument Name and Unique ID:

CAL	ICV	CCV	Initials	Date	Time	Standard (mV)	Exp. Date	Lot #	Response (mV)	Deviation (mV)	Pass or Fail
CAL	ICV	CCV									P F
CAL	ICV	CCV									P F
CAL	ICV	CCV									P F
CAL	ICV	CCV									P F
CAL	ICV	CCV									P F
CAL	ICV	CCV									P F

Perform ICVs and CCVs only in "READ/RUN" mode.

CAL - Calibration; ICV - Initial Calibration Verification; and, CCV - Continuing Calibration Verification.

Deviation (%) = 100-{(Response/Standard)*100}

Version Date: November 2021

FIELD INSTRUMENT CALIBRATION RECORDS - CALIBRATION LOG - PRP

Project Site/FacID: Smart Fill #3

Calibrated by (Print)/Affiliation: J. Bruce GeoTech Associates

Boldly "x" this box if there is qualified data on this page.

TURBIDITY (REFERENCE: DEP SOP FT 1600) Meter/Instrument Name and Unique ID: Hanna 98703 / 10839076

Std=0.1-10 NTU +/-10% **Std=11-40 NTU +/-8%** **Std=41-100 NTU +/-6.5%** **Std>100 NTU +/-5%**

CAL	ICV	CCV	Initials	Date	Time	Standard (NTU)	Exp. Date	Lot #	Response (NTU)	Deviation (%)	Pass or Fail
CAL	(ICV)	CCV	JB	11/6/23	0810	15	6/24	5596	15.1	<1	(P) F
CAL	(ICV)	CCV	JB	11/6/23	0810	100	6/24	5596	101	1	(P) F
CAL	(ICV)	CCV	JB	11/6/23	0810	750	11/27	5673	742	1	(P) F
(CAL)	ICV	CCV	JB	5/19/24	0735	15	6/24	5596	15	—	(P) F
(CAL)	ICV	CCV	JB	↓	↓	100	6/24	5596	98	2	(P) F
(CAL)	ICV	CCV	JB	↓	↓	750	11/27	5673	738	1.6	(P) F
CAL	ICV	CCV									P F
CAL	ICV	CCV									P F
CAL	ICV	CCV									P F
CAL	ICV	CCV									P F
CAL	ICV	CCV									P F
CAL	ICV	CCV									P F
CAL	ICV	CCV									P F
CAL	ICV	CCV									P F

pH (REFERENCE: DEP SOP FT 1100) **Acceptance Criteria +/-0.2 SU**

Meter/Instrument Name and Unique ID: Oakton pH tester 10 874570

CAL	ICV	CCV	Initials	Date	Time	Standard (SU)	Exp. Date	Lot #	Response (SU)	Deviation (SU)	Pass or Fail
CAL	(ICV)	CCV	JB	11/6/23	0810	4.01	12/25	748281	4.0	0	(P) F
CAL	(ICV)	CCV	JB	11/6/23	0810	7.0	12/25	748395	6.9	1.4	(P) F
CAL	(ICV)	CCV	JB	11/6/23	0810	10.01	12/25	747923	10.1	1	(P) F
(CAL)	ICV	CCV	JB	5/19/24	0735	4.01	12/25	748281	4.0	—	(P) F
(CAL)	ICV	CCV	JB	↓	↓	7.0		748395	7.1	1.4	(P) F
(CAL)	ICV	CCV	JB	↓	↓	10.01	↓	747923	9.8	2.1	(P) F
CAL	ICV	CCV									P F
CAL	ICV	CCV									P F
CAL	ICV	CCV									P F
CAL	ICV	CCV									P F
CAL	ICV	CCV									P F
CAL	ICV	CCV									P F
CAL	ICV	CCV									P F
CAL	ICV	CCV									P F
CAL	ICV	CCV									P F

Perform ICVs and CCVs only in "READ/RUN" mode.

CAL - Calibration; ICV - Initial Calibration Verification; and, CCV - Continuing Calibration Verification.

Deviation (%) = 100-{(Response/Standard)*100}

Version Date: November 2021

Gulf Power Company
500 Bayfront Parkway
Post Office Box 1151
Pensacola, FL 32520-1151
Telephone 904 444-6111

RECEIVED
APR 04 1988
Northwest Florida
DER

Gulf Power
the southern electric system

March 31, 1988

Mr. Robert V. Kriegel
Florida Department of Environmental Regulation
Northwest District
160 Governmental Center
Pensacola, Florida 32501

Dear Bob:

I appreciate you meeting with us Tuesday to discuss substation herbicide. The meeting was very productive and we were pleased to see your willingness to offer technical support during our upcoming work.

To summarize our discussion, Gulf Power Company up until the late 1960's used a commercially available herbicide in electrical substations for weed control. The product went under tradenames such as Anaconda Weed Killer, but the primary active ingredient was arsenic trioxide. The product was advertised as being insoluable and providing long lasting weed control. The material has remained in place in the substation sites, in some cases for 20-30 years and has remained an effective herbicide.

Upon the advent of stringent hazardous waste regulations, we began a testing program to determine if the soil treated with the herbicide would be classified as a hazardous waste if removed from the site. The testing showed that if representative samples are taken, that the material in all likelihood will not be a hazardous waste. Of course this determination would have to be confirmed on a case by case basis.

Further testing was conducted to determine any impacts on groundwater from the herbicide. Two substation sites were selected which represented some of the highest surface concentrations of the herbicide at all of the approximately 120 sites at which the material was used. One site was in Bonifay,

Florida and the other in Lynn Haven, Florida. Groundwater monitor wells were installed around both sites and samples taken and analyzed for arsenic. Groundwater beneath the Bonifay site showed no impact from the surface concentrations, but the Lynn Haven testing showed detectable concentrations of arsenic above expected background. Confirmation testing was conducted and the results indicated the same elevated readings.

Upon confirmation of the Lynn Haven results, we immediately obtained samples from all four of the City of Lynn Haven supply wells and from five tap locations in the system. The testing showed arsenic to not be present in the Lynn Haven water supply.

We have developed an action plan to respond to the Lynn Haven site. The plan involves continued monitoring of the Lynn Haven water system, the completion of a more detailed contamination assessment for the site and a determination of whatever remedial action is necessary to ensure compliance with Florida's groundwater quality standards. As I stated Tuesday, we will be contacting your staff concerning the technical aspects of the program and would welcome any comments or suggestions they might have.

We are also moving forward on evaluating all other sites where the arsenic herbicide was used, including groundwater sampling from any existing wells in proximity to the sites. The results of that sampling along with a more definitive long range action plan will be submitted to you within the next two weeks.

Attached to this letter are: 1) Bonifay groundwater testing results, 2) Lynn Haven testing results, 3) Lynn Haven water system testing results, and 4) the Lynn Haven action plan. If any questions or comments arise do not hesitate to call Mike Oaks or myself.

Sincerely,

L. Ray Harry
Supervisor of Environmental Affairs

tav/0409f
Attachments
cc: Hopping Boyd Green & Sams
Mr. W. H. Green

cy Mike K

BONIFAY

Summary of Results -- Total Arsenic (ppb) in Unfiltered, Field-Preserved Samples.
(Analytical methods: SCS-Hydride gen./AA, Alabama-Hydride gen./AA for levels < 50 ppb and ICP for levels > 50 ppb, Georgia-Hydride gen./ICP).

Site/ Well No.	SCS Mean	SCS 95% Conf.	SCS 99% Conf.	Alabama	Georgia
Bonifay					
1	3.0				
2	1.5	0.5-2.5	0.1-2.9	0.9	1.0
3	1.0				
4	6.5	4.7-8.3	4.0-9.0	1.7*	4.0

* Outside SCS's 99% confidence band -- probably due to differing sensitivities of analytical methods used by laboratories involved (e.g., hydride generation/AA detection limit ≃ 1 ppb, ICP detection limit ≃ 50 ppb).

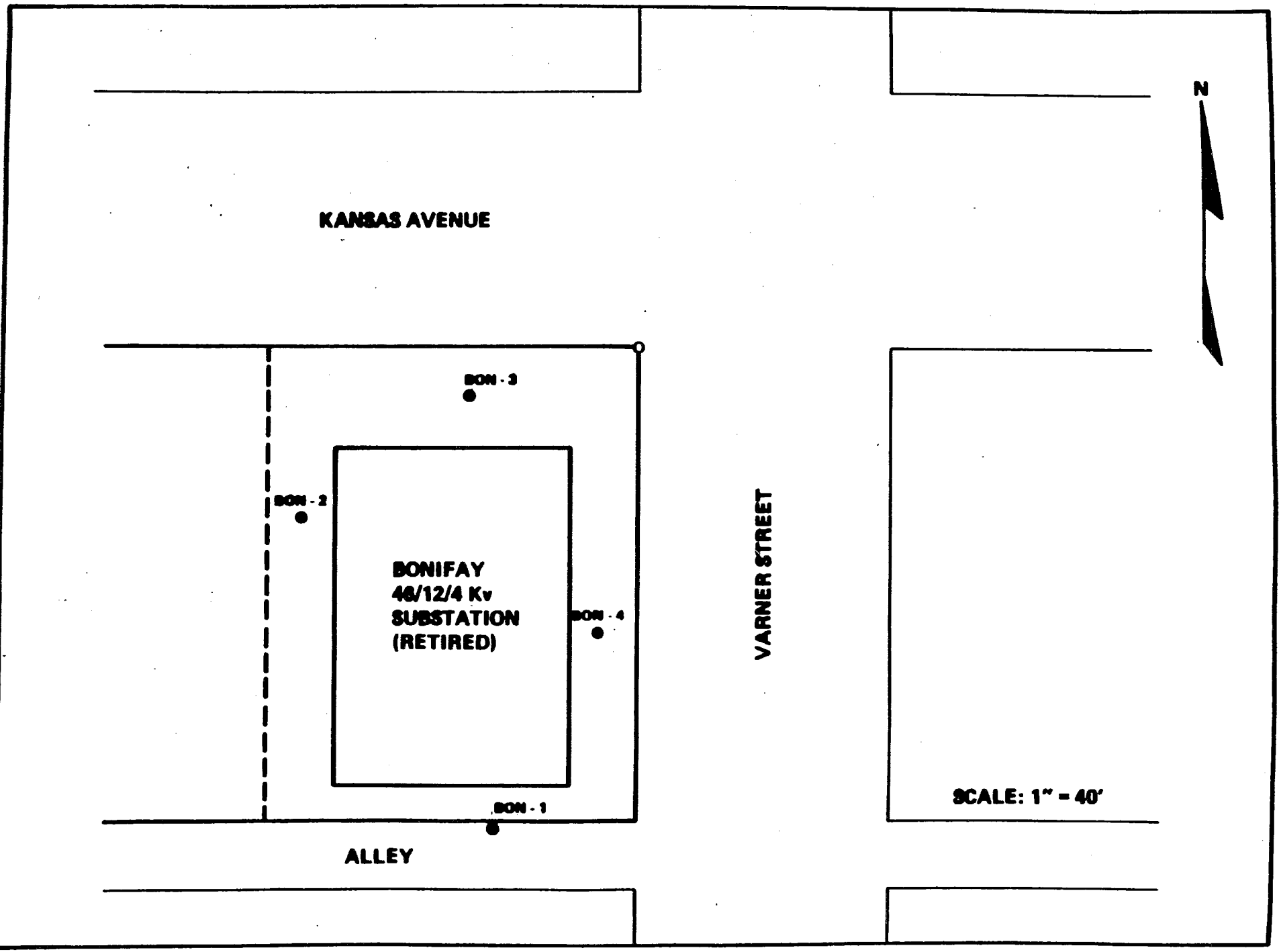

Location of Monitoring Wells, Bonifay Substation

LYNN HAVEN ACTION PLAN

I. Monitor total arsenic content of groundwater from City of Lynn Haven well no. 1, quarterly for one year and then annually for 5 years.

II. Contamination Assessment

Determine/perform the following:

A. Review of available geologic information for local area, e.g., well log data for City of Lynn Haven well no. 1.

B. Areal dimensions of the plume and direction of plume movement in relationship to drinking water supplies, using grid of driven well points on Gulf Power Company property.

C. Vertical extent of plume in groundwater down to a depth of about 40 feet using multilevel sampler installations.

D. Undisturbed soil sampling and testing and/or pumping test(s) to measure the surficial aquifer's hydraulic conductivity.

E. Groundwater modeling to estimate the rate of migration of the plume.

F. Concentration contour mapping for present distribution of total arsenic in groundwater, and likely future distributions using groundwater modeling, taking into account plume dilution, plume retardation by geochemical reactions and removal of the source.

G. Present or possible future effects on groundwater from City of Lynn Haven well no. 1 and other groundwater users, if present, using information from A-F above.

III. Take appropriate remedial action to achieve compliance. Options include but not limited to removal of source, paving and containing source etc.

IV. Evaluate disposal options for any excavated material.

Gulf Power Company
500 Bayfront Parkway
Post Office Box 1151
Pensacola, FL 32520-1151
Telephone 904 444-6111

Gulf Power
the southern electric system

July 2, 1990

Mr. William E. Kellenberger
Department of Environmental Regulation
Northwest District
160 Governmental Center
Pensacola, Florida 32501

Dear Bill:

SUBSTATION INVESTIGATION PLAN REFINEMENTS

On June 14, 1990, I sent you a Substation Investigation Plan for Gulf Power Company's substations subject to Consent Order 88-0471. Contained in the Plan were two investigation threshold criteria which were tentative at the time of submittal as indicated by a question mark on the flow chart.

The Drastic analysis criterion should be revised based on actual field data results from Gulf Power's Lynn Haven and Bonifay substation sites. The grain size analysis criterion may require future adjustment based on further information from the Bonifay site which we hope to collect in the near future. Please refer to the attached memo from Mr. Jim Redwine P.G., for the technical details of the proposed refinements.

If you should have any questions, or need to further discuss these items please do not hesitate to contact me.

Sincerely,

Michael F. Oaks

RECEIVED
JUL - 6 1990
Northwest Florida
DER

taj/0760F
Attachment
cc: Gulf Power Company
Mr. M. L. Gilchrist
Mr. M. W. Howell
Southern Company Services
Mr. J. C. Redwine

Southern Company Services, Inc.
Post Office Box 2625
Birmingham, Alabama 35202
Telephone 205 870-6011

Southern Company Services
the southern electric system

June 27, 1990

Mr. Mike Oaks
Environmental Affairs
Gulf Power Company
500 Bayfront Parkway
Post Office Box 1151
Pensacola, FL 32520-1151

Dear Mike:

We would like to take this opportunity to refine two items on the substation contamination evaluation plan and associated flow chart. As you know, we submitted the plan under a tight regulatory deadline, and used published data or site-specific information in our files to develop the flow chart. We would now like to fine-tune two items:

1. Grain-size criterion - Based on our Lynn Haven and Bonifay work, we know that clay-rich surficial materials prevent the vertical migration of arsenic leachate to the water table. In Phase I of the plan, we proposed using at least 50% of the sample passing the no. 200 sieve as one screening criterion. This criterion is based on actual grain-size analyses from Lynn Haven and visual classification of Bonifay soils. We need to collect two soil samples from the Bonifay site and perform a grain-size analysis to verify this criterion. We could collect these samples while performing other work for Gulf Power later this summer.

2. DRASTIC values - In Phase II of the substation contamination assessment plan, we proposed using a value of 130 as a screening criterion. This value is based on published information from Lake County, Florida. We have now had the opportunity to perform a DRASTIC analysis on both the Lynn Haven and Bonifay sites. We calculated a value of 134 for Bonifay and 168 for Lynn Haven. We would like to propose, therefore, that the DRASTIC criterion be changed from 130 to 150.

Thank you very much for the opportunity to perform this important work for Gulf Power Company. Please call me at extension 7303 if you have questions or require additional information.

Sincerely,

James C. Redwine

James C. Redwine
Senior Hydrogeologist
Florida P.G. #481

416/dd

cc: J. R. Crane
R. M. Franke
J. D. Gregory

Southern Company Services, Inc.
Post Office Box 2625
Birmingham, Alabama 35202
Telephone 205 870-6011

Southern Company Services
the southern electric system

October 5, 1990

Gulf Substation Investigations

Mr. Mike Oaks
Environmental Affairs
Gulf Power Company
500 Bayfront Parkway
P. O. Box 1151
Pensacola, FL 32520-1151

Dear Mike:

We have carefully reviewed the FDER's memos of September 27 and August 28 and the associated flow chart. We generally agree with the FDER, with the following modifications:

1. Per our October 5 conversation with Mr. Bill Kellenberger, it is premature to commit to PCAPs and PCARs at the end of the Phase II and Phase III investigations at the present time. As shown on the attached flow chart, we propose determining appropriate action after the Phase II and Phase III investigations are complete.

2. Per your July 2 memo to Bill Kellenberger, we propose modifying the DRASTIC criterion from 130 to 150. The 130 value was based on published data for Lake County. We subsequently calculated a value of 134 for the Bonifay site and 168 for Lynn Haven. Since Bonifay showed no ground-water contamination, we propose that the DRASTIC criterion be modified from 130 to 150.

3. As proposed in your July 2 memo to Bill Kellenberger, we have now completed grain-size analyses for the Bonifay site (attached). One sample contained 38% fines (-200 sieve), and the other contained 25% fines. We therefore propose changing the grain-size screening criterion in Phase I from 50% to 40% passing the No. 200 sieve.

We would like to propose the following schedule for the Phase II DRASTIC analysis, the Phase IB tasks, and the PCAP presentation for each Priority I site. We can complete the Phase II DRASTIC analysis and the Phase IB tasks (surface runoff and boring locations) by January 31, 1991. Drilling and testing will then be required prior to PCAP preparation. As noted in the September 27 memo from Mr. Thomas Moody, we propose submitting a generic PCAP with sections that include information from all

20 Priority I sites, including any modifications to the generic plan based on site-specific information. We can complete this composite PCAP by June 28, 1991.

Mike, thank you very much for the opportunity to assist Gulf Power Company in this very important work. Please call me at ext. 7303 if you have questions or require additional information.

Sincerely,

James C. Redwine

James C. Redwine
Senior Hydrogeologist
Florida P. G. No. 481

JCR/gl

Attachment

cc: J. R. Crane
R. M. Franke

gl:658

GULF POWER COMPANY

SUBSTATION INVESTIGATION / PRIORITIZATION SCHEDULE

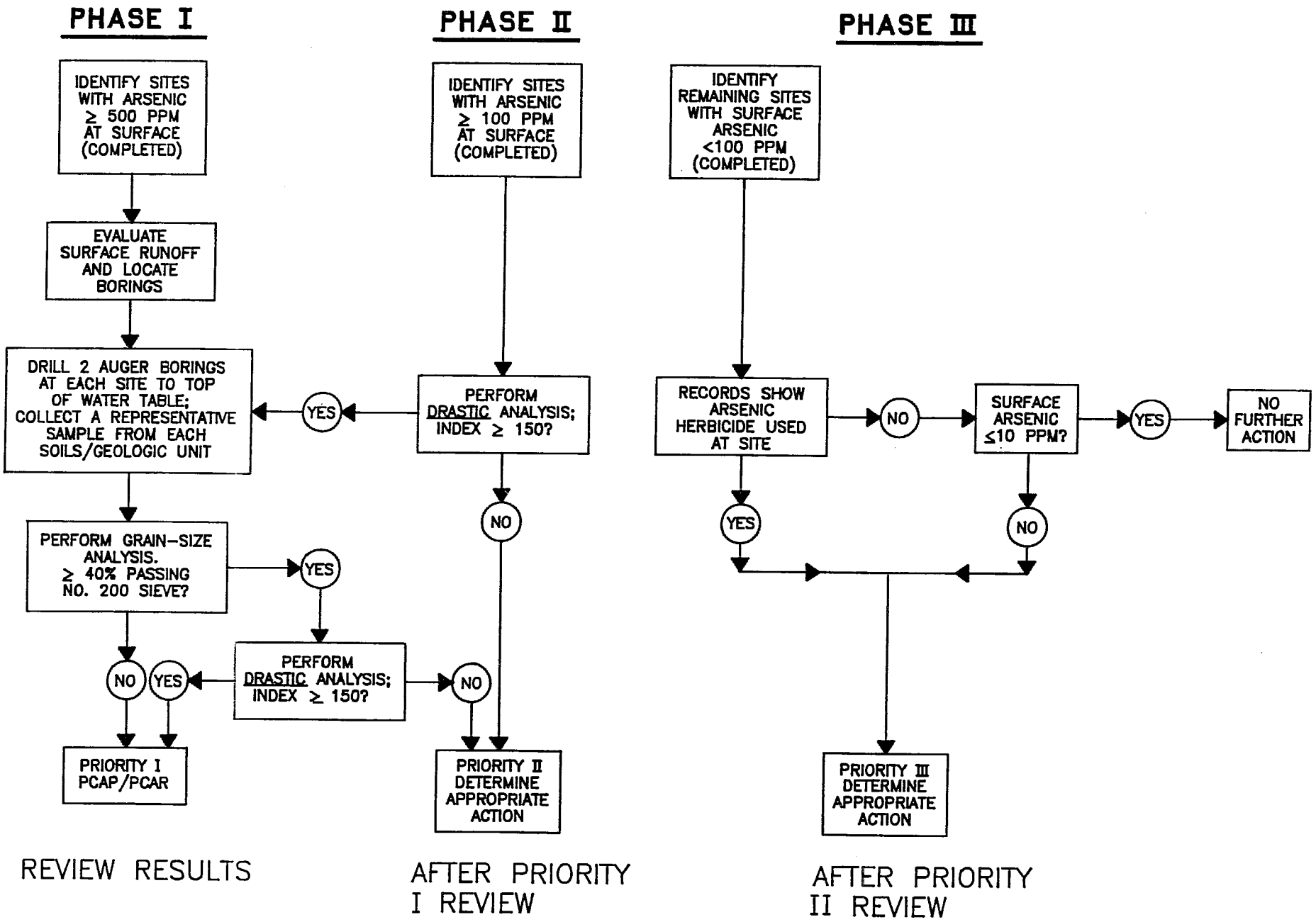

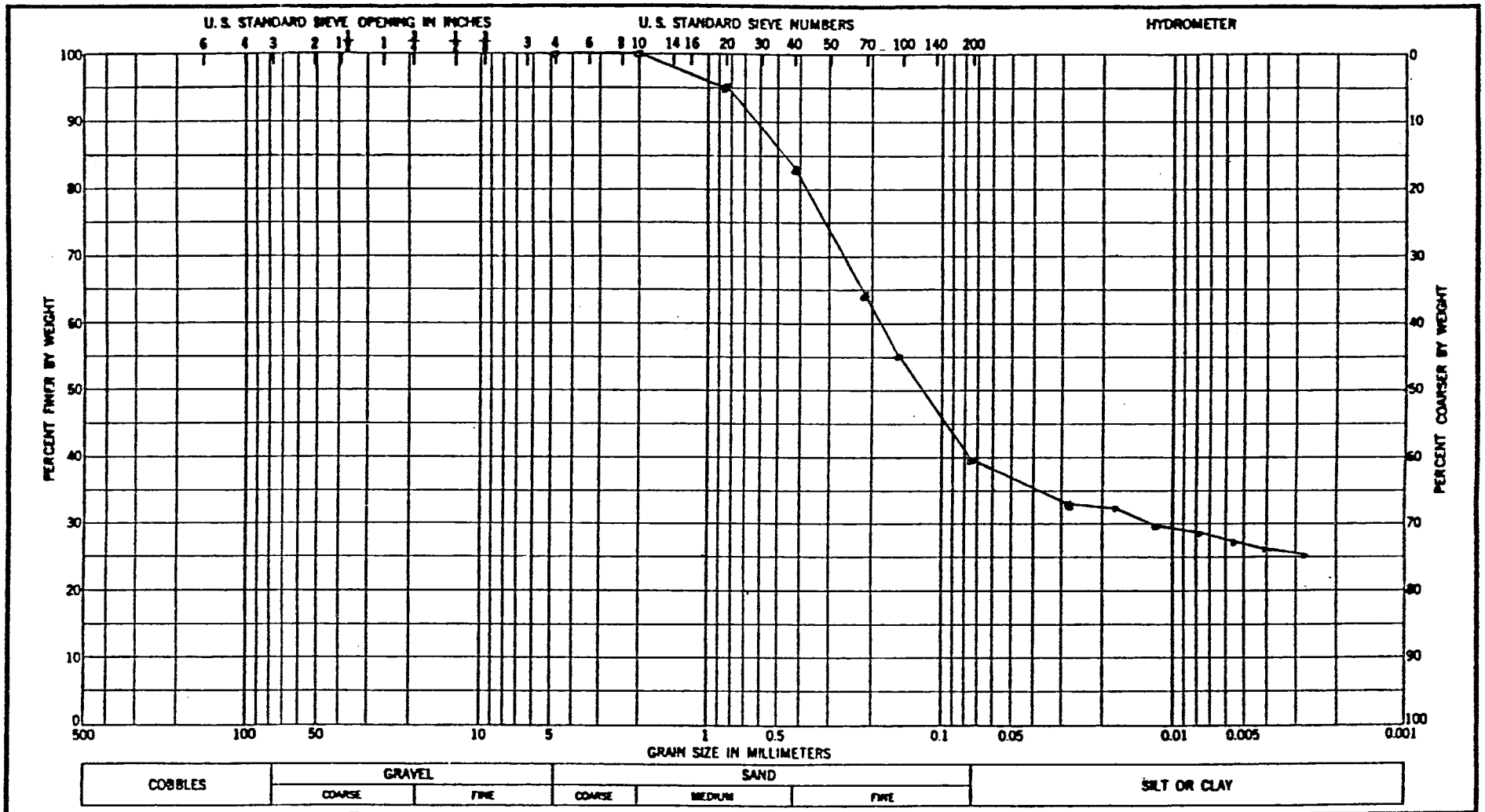

Sample No.	Elev or Depth	Classification	Nat w %	LL	PL	PI
#4	---	CLAYEY SAND - SC	---	30	15	15
BONIFAY						
		HYDROMETER ANALYSIS BASED				
		ON ASSUMED SPECIFIC GRAVITY				
		OF 2.65 FOR SOILS' SOLIDS.				

GRADATION CURVES

Project BONIFAY

SOUTHERN COMPANY SERVICE, INC.

BIRMINGHAM, AL

Boring No. --

Date 7/25/90 File No. 90-120

PENSACOLA
TESTING LABORATORIES INC.

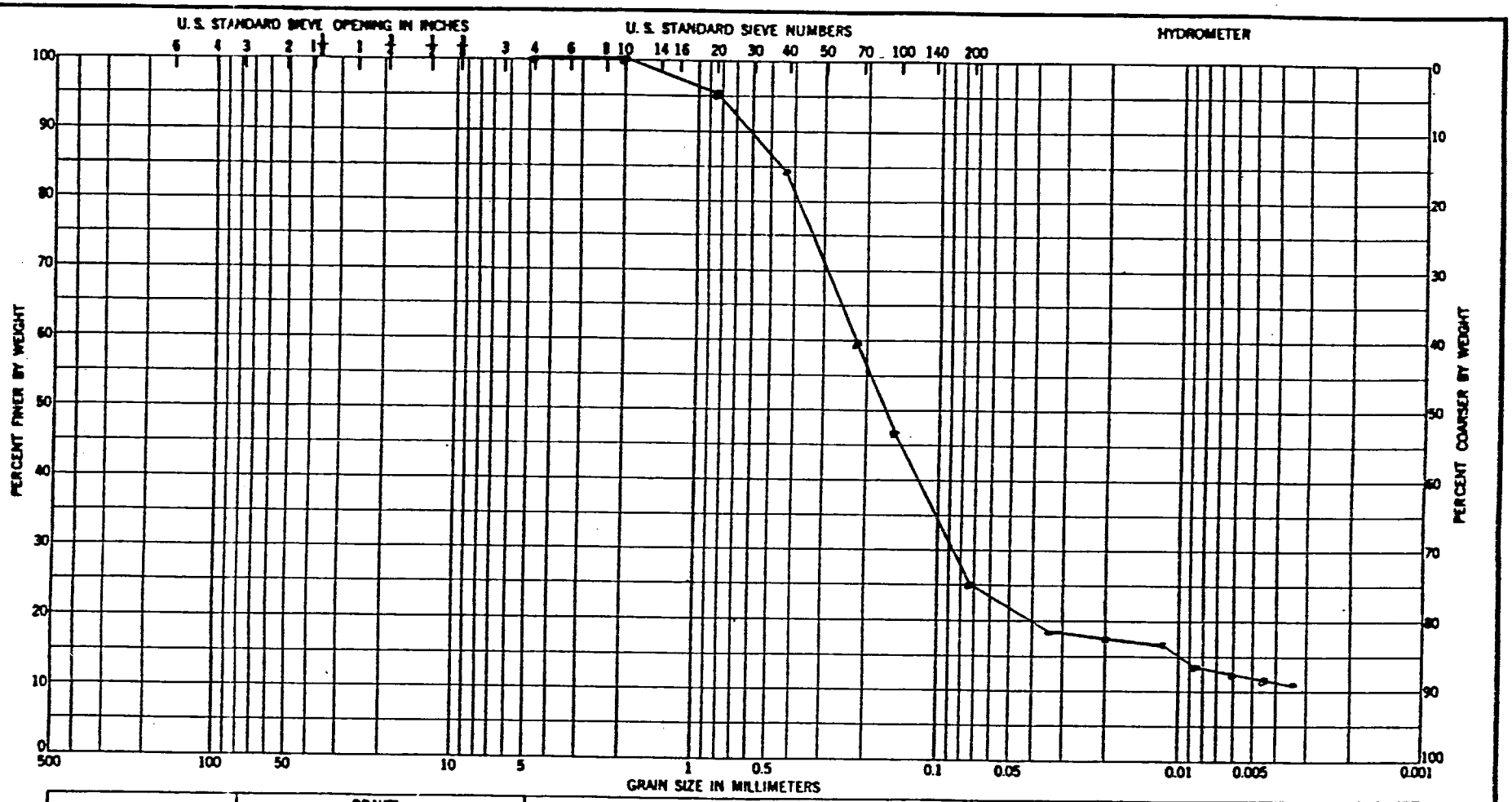

Sample No.	Elev or Depth	Classification	Nat w %	LL	PL	PI
#2	---	SILTY SAND - SM	---	--	--	NP
BONIFAY		HYDROMETER ANALYSIS BASED ON				
		ASSUMED SPECIFIC GRAVITY OF				
		2.65 FOR SOILS' SOLIDS.				
		NP = NON-PLASTIC				

GRADATION CURVES

Project BONIFAY
SOUTHERN COMPANY SERVICE, INC.
BIRMINGHAM, AL
Boring No. --
Date 7/25/90 File No. 90-120

PENSACOLA
TESTING LABORATORIES INC.

Department of Environmental Protection

FILE

Lawton Chiles
Governor

Northwest District
160 Governmental Center
Pensacola, Florida 32501-5794

Virginia B. Wetherell
Secretary

September 12, 1995

Mr. J. A. Tucker
Environmental Affairs
Gulf Power Company
500 Bayfront Parkway
Pensacola, Florida 32520

Dear Mr. Tucker:

This is in response to your August 28 request for clarification of our August 25 correspondence regarding the soil cleanup levels at your substation sites.

Our August 25 letter responded to the following points cited in your July 21 letter:

1. A 10 mg/kg guidance SRL for the upper two feet of impacted soils outside Gulf Power substation property boundaries at Priority 1 sites regardless of a substation's location in a "residential or "industrial" setting, with the further understanding that soil treatment options like capping, soil stabilization or other remediation alternatives could allow for arsenic impacted soils to be left in place at levels greater than 10 mg/kg.

2. Allowance for Gulf Power site-specific development of SRL's for arsenic in soils within substation property boundaries based upon the potential threat to groundwater, with the further understanding that the soil treatment options or alternatives (capping, soil stabilization) may be used.

With regard to impacted soil outside your property lines (1. above); we are both governed by the Consent Order. Sites may be closed on the basis of having met the Consent Order criterion of leachability, but we cannot approve any other cleanup standard other than the level which has been determined based on protection of public health.

With regard to impacted soil within substation property boundaries (2. above); we have no objection to your developing site-specific SRL's based upon the potential threat to groundwater. Guidance for determining these SRL's was included with our August 25 correspondence.

We hope this clarifies our position. Any questions you may have regarding this site should be directed to Art Leskowich, at (904) 444-8360 in Pensacola.

Sincerely,

Thomas W. Moody

Thomas W. Moody, P.E.
Waste Management Program
Administrator

TWM:all

Gulf Power Company
500 Bayfront Parkway
Post Office Box 1151
Pensacola, FL 32520
Telephone 904 444-6111

Gulf Power
the southern electric system

August 28, 1995

Mr. Mike Kennedy
Florida Department of Environmental Protection
Northwest District
160 Governmental Center
Pensacola, FL 32501-5794

Dear Mike:

This is to confirm our request for clarification of the August 25 correspondence of Bobby Cooley, in particular the closing sentence of the first paragraph on Page 2. Our concern is that this statement intends to require a site-specific risk assessment for all sites within the substation investigation in accordance with the Department's referenced risk assessment guidelines. While we do agree that a risk assessment may be a viable alternative within the scope of the consent order at some sites, this should not necessarily be required at all sites.

If it is the Department's intent and the correspondence is construed to mean that the consent order will be the guideline for current and future activities within the scope of the project, then our concerns as mentioned above are eliminated.

We appreciate your consideration in obtaining clarification of these issues. If you have any questions or need additional information, please contact me at 444-6551.

Cordially,

Tuck Tucker

J. A. "Tuck" Tucker
Environmental Affairs

ms

cc: Mike Markey
Jim Vick

RECEIVED
AUG 28 1995
Northwest Florida
DEP

Department of Environmental Protection

FILE

Lawton Chiles
Governor

Northwest District
160 Governmental Center
Pensacola, Florida 32501-5794

Virginia B. Wetherell
Secretary

August 25, 1995

Mr. Jim Vick
Environmental Affairs
Gulf Power Company
Post Office Box 1151
Pensacola, Florida 32520-1151

Dear Mr. Vick:

This is in response to your July 21 letter to Mr. Moody concerning the discussions we have had regarding cleanup levels for arsenic-contaminated soil.

As you know, remedial investigations and actions at Gulf Power's substation sites are currently under way through the provisions of Consent Order 88-0471. That Consent Order provides for preliminary surface and ground water contamination assessments at the substations where arsenic trioxide was applied as a herbicide and for full assessments, with remedial action as warranted, at those sites where surface or ground water contamination is confirmed.

The remedial standard for soil at these latter sites is stated in the Consent Order as a leachability level, so that the soil will not act as a continuing source of ground water contamination. In the six years since the execution of the Consent Order, however, the Department has developed health-based soil remedial criteria based upon direct human exposure to contaminants in soil, intake from incidental ingestion, dermal contact and inhalation. The calculated exposure criteria for arsenic are 0.7 mg/kg for a residential scenario and 3 mg/kg for an industrial scenario. These levels usually apply to the upper two feet of soil, with leachability levels appropriate beneath that. Enclosed are the calculations and their basis.

Contamination assessment reports which you have submitted to date show elevated soil levels of arsenic outside some substation property lines. Many of Gulf Power's substations are located, according to your report submittals, in residential neighborhoods and others are in commercial/ industrial neighborhoods.

Your letter requests that we set a soil remediation level of 10 mg/kg outside the substation property line, regardless of the site setting, with provisions for leaving even higher levels in place and a site-specific determination of levels inside the substation property. We concur with the latter approach to soil inside the property boundaries, with site-specific studies done in accordance with the enclosed guidelines for risk assessment.

We will accept any voluntary level of remediation lower than the standard set in the Consent Order but, on the other hand, we do not feel it would be appropriate to modify the Consent Order to formally establish any cleanup standard outside the property boundaries other than the levels which have been determined based on protection to the public health. As stated in our June 6 meeting, we agree that Gulf Power is not bound to remediate to any level other than as stated in the Consent Order and, therefore, see no need for the formal administrative hearing to which you refer. We understand that Gulf Power is reluctant to commit to a much greater level of remediation to attain guidance levels which are not adopted by Department rule, particularly outside its property lines.

If you have any questions, please do not hesitate to call me.

Sincerely,

Bobby A. Cooley
Director of District Management

BAC:tmg
Enclosures

One Energy Place
Pensacola, Florida 32520

Tel 850.444.6111

May 29, 2008

GULF POWER
A SOUTHERN COMPANY

Ms. Karen Shea, P.E.
Cleanup Section Supervisor
Florida Department of Environmental Protection
160 Governmental Center
Pensacola, Florida 32501

RE: Status of the Substation Projects in the 1st Quarter 2008

Dear Ms. Shea:

Gulf Power Company submits this letter as an update of the activities that are being conducted at various substation sites within our service area. A summary of the status of each project is found below. For reference, I've provided new information in italics:

Alford substation: Source abatement was initiated at this site on November 29, 2004 and completed on December 7, 2004. A total of approximately 3800 tons of impacted soil was removed and transported to the Springhill Landfill for disposal. A summary of the excavation activities will be included as part of the contamination assessment report (CAR) that is currently being prepared for this site. This report will be submitted to the Department upon completion. *Gulf Power has no additional new information for this substation.*

Altha substation: The Altha site, pursuant to the Department approved Remedial Action Plan, is on an annual groundwater monitoring schedule. Source abatement was initiated on May 16, 2001 and completed on May 24, 2001. A total of 2,122 tons of impacted soil was removed and transported to the Springhill Landfill for proper disposal. *The seventh annual groundwater monitoring summary report was submitted in March 2008 as required. On May 2, 2008, Gulf received a Conditional Site Rehabilitation Order for the substation as a result of a restrictive covenant recorded with the deed for the property.*

Amerada Hess substation: Under cover letter dated March 28, 2005 the Department denied an unconditional site rehabilitation order for this site because soil arsenic concentrations were above the Soil Cleanup Target Levels (SCTLs) listed in 62-777 F.A.C. Gulf responded to the Department in an April 2005 letter which outlined Gulf's concern and opposition to the use SCTLs as soil standards at our substation sites and Gulf's expectation that the Department continue to issue unconditional SRCOs as has occurred under similar circumstances in the past. Gulf will continue to remove, to the extent practical, soils with arsenic concentrations above the 10 mg/kg guidance level at our substations. *In response to a letter dated March 18, 2008, Gulf collected additional off site soil samples for analysis. The results have not been received to date.*

Bayou Marcus substation: Contamination assessment activities at this substation began in August 2003. A CAR was submitted to the Department in October 2004. Gulf Power received the Department's responses to the CAR requesting additional soil sampling and responded to the Department under a June 22, 2006 cover. Gulf Power received the Department's December 15,

RECEIVED
MAY 29 2008
NORTHWEST FLORIDA

2006 response to Gulf's letter of June 22, 2006 and responded to the Department under a January 22, 2007 letter. The annual monitoring report was submitted in August 2007. *The DEP responded that institutional measures (fencing of Gulf property) will be sufficient and once this is completed, an SRCO will be issued. No further groundwater monitoring is warranted.*

Beach Haven substation: In June 2007, Remedial Effectiveness Report 9 was submitted to the Department. *As of May 2008, over 128 million gallons of impacted groundwater had been treated at the facility and re-injected into the shallow aquifer. Additional wells were installed in February and May 2008 to enhance the existing groundwater treatment system. The installation of the recovery/injection well piping began the week of May 19, 2008*

Beal Parkway substation:. In September 2005, a monitoring only plan was submitted to the Department for approval. In November 2006, Gulf Power received an approval from the Department to use 50 ppb as opposed to a 10 ppb target level. *Gulf submitted the Second Annual Natural Attenuation Report in March 2008.*

Belmont and G substation: Excavation of arsenic-impacted soils began at this retired substation on April 4, 2002. A Soil Excavation Report was submitted to the Department on January 9, 2003. On February 12, 2003 we received a No Further Action for soils at this site. Groundwater sampling was conducted at this site in September and October of 2004, and a CAR was submitted to the Department in November 2004 requesting a Site Rehabilitation Completion Order. Gulf Power has no additional new information for this substation.

Byrneville Substation – *Gulf received an SRCO for this site in April 2008.*

Century substation: Contamination assessment activities at this substation began in 2003. However, because accessibility issues encountered during the installation of a monitoring well, this assessment was placed on hold. The accessibility issues were resolved allowing the contamination assessment to be completed. Gulf Power conducted source abatement at this substation in June, July and November 2007. *The CAR and excavation report were completed and submitted to the Department in April 2008.*

Defuniak Springs Substation: On April 11th though April 18th 2001, a total of 1665.67 tons of impacted soils were removed from this site and properly disposed of at the Springhill Landfill. In December 2001 we received a No Further Action for soils to a depth of 5-1/2 feet bls. A full CAR was submitted to the Department in October 2003 requesting a Site Rehabilitation Completion Order. Additional excavation activities began on May 3 and ended on May 11, 2005, and all soils containing arsenic above the 10 mg/kg guidance concentration were removed. Approximately 1400 tons of soil was transported to the Springhill Landfill. In April, Gulf requested the Department provide written confirmation that this site has met and is in compliance with the requirements of Consent Order 88-0471. Gulf Power is awaiting response from the Department.

Ellyson Field: *Gulf received an SRCO for this site in November 2007.*

Ft. Walton Beach substation: The treatment system is currently operational and, *as of May 2008, over 230 million gallons* of impacted groundwater have been treated. The treatment system is effective in reducing levels of contaminants to below the drinking water standards. Monitoring of the wells are showing decreasing trends with respect to arsenic. In 2006, reporting was reduced to annual by the Department. Gulf Power submitted the annual report March 9, 2007.

An addendum to this report addressing the Department's questions was submitted in September 2007. *Five additional recovery wells were installed in November and December to tie into the horizontal well. In March 2008, the annual monitoring report was submitted.*

Graceville substation: In November 2003 approximately 3600 tons of impacted soils were removed from the retired portion of the substation and properly disposed of at the Springhill Regional Landfill. Gulf Power is investigating additional excavation at the site and will report to the department after completion of the investigation and excavation activities.

Holmes Creek substation: A CAR was submitted to the Department for the Holmes Creek substation site in December 2005. The Department requested additional information on the Holmes Creek CAR under a May 11, 2006 cover. Gulf Power submitted the additional information as an addendum to the CAR on September 5, 2006. Gulf Power addressed the comments from the Department's site visit. Gulf met with the Department in December 2007 to discuss further comments and activities. *A letter dated May 1, 2008, from the DEP requested additional assessment activities.*

Honeysuckle substation: *Gulf received an SRCO for this site in November 2007.*

Live Oak substation: *Gulf received an SRCO for this site in October 2007.*

Long Point substation: A partial excavation was initiated at this site on December 9, 2004, with a total of approximately 2100 tons of impacted soil removed and transported to the Springhill Landfill for disposal. Additional soil sampling will be required to determine the horizontal extent of arsenic in the soil above the 10 mg/kg guidance concentration prior to the conclusion of excavation activities at this site. The remaining impacted soils were excavated at this site in July and August 2006. Gulf Power sampled several adjacent property owners' irrigation wells and discovered elevated concentrations of arsenic in several of these irrigation water wells. Gulf Power offered and the owner accepted to use potable water as the supply for the irrigation system at Gulf's expense. The irrigation system has been hooked up to potable water and ground water is no longer used by this property owner for irrigation. *A number of monitoring wells have been installed at the site but additional assessment activities are scheduled. The CAR is scheduled for completion by December 1, 2008.*

Lynn Haven substation: In July 2006, Gulf Power submitted the sixth post-remediation monitoring report for the retired Lynn Haven substation. The majority of the residual plume is within Gulf's property boundary and beneath 11th street. This site continues to be under a monitoring only status. *The ninth annual report is being prepared for submittal. On May 12 and 13, 2008, the ditches along 11th street were excavated. An excavation report is also being prepared*

Miramar Beach substation: Three piezometers were installed at the Miramar Beach substation to determine groundwater flow direction. One piezometer was damaged and replaced in October 2007. *Sampling of private wells has been completed. Gulf has scheduled contamination assessment activities and a CAR will be submitted to the DEP by September 1, 2008.*

Molino Crossroads substation: The contamination assessment of this substation began on July 21, 2003. A CAR was submitted to the Department in August 2004, with additional information submitted in September 2004. From November 28 - December 23, 2005, approximately 5597

tons of soil containing arsenic in concentrations above the determined background level were removed from the property south of the substation and from areas outside of the substation fence. An Addendum to the Excavation Summary was submitted to the Department by the May 31, 2006 deadline. The Department responded to the Addendum in an August 23, 2006 letter requesting additional sampling. Gulf Power submitted the response in November 2006. *In November 2007, Gulf removed an area 20 by 20 feet wide and 4 feet, two inches deep in the area of MSCS-2. Confirmation sample contained 5.8 mg/kg arsenic, which is below the established background level. All soils outside the fence above the 7.5 mg/kg established background level have been removed. In a letter dated May 15, 2008, the DEP denied Gulf's recommendation for NFA because soils within the fence still contain arsenic above the 10 mg/kg.*

Monsanto substation: The second semi-annual sampling event was conducted in October and a report was submitted to the Department in December 2005. Because groundwater flow direction remained unchanged from that observed in previous sampling events, and arsenic was not detected in down-gradient wells above laboratory detection limits, annual sampling and reporting was requested for this site. The Department denied the request to go to annual monitoring. *The semi-annual report will be submitted to the Department in June 2008.*

North Hill substation: Excavation of this site occurred during the week of March 17th 2003. Soils were removed to varying depths and disposed of at the Springhill Regional Landfill. Additional soil and groundwater samples were collected in the 3rd quarter of 2004, and a CAR for this site, requesting a Site Rehabilitation Completion Order, was submitted to the Department in December 2004. Gulf Power is waiting for a response from the Department.

Ponce De Leon substation: The Ponce site was reduced from quarterly to semi-annual groundwater monitoring with annual reporting. Results indicate that arsenic levels continue to be below detection in the site's compliance wells. The seventh annual report was submitted in November 2007. *Semi-annual monitoring continues.*

Tyndall AFB substation: Partial excavation of this substation began on July 30, 2003. A total of 1847 tons of soil were excavated from within and around the active substation and transported to the Waste Management Springhill Landfill. The Department approved natural attenuation monitoring in June 2005, and the Third Annual Report was submitted in November 2006. The Fourth Annual Report was submitted in October 2007. *Monitoring continues.*

St. Andrews: On September 15, 1998, as requested by the Department, Gulf Power Company submitted an excavation summary report. On April 20, 1999, we received an NFA for soils at this site. The CAR for this site was submitted to the Department in September 2002, and a CAR Addendum was submitted to the Department on March 12, 2003. Based on the results of these documents and additional investigative activities, the St. Andrew's Monitoring Natural Attenuation (MNA) RAP for Groundwater was submitted in July 2003. MNA for this site was approved by the Department in September 2003. *The fifth annual MNA report was delivered to the Department in January 2008. In a letter dated April 10, 2008, the Department responded to the fifth annual report and requested supplemental assessment activities in response to elevated arsenic levels in one downgradient irrigation well. The site is currently being used as a demonstration site for phytoremediation. Over 300 poplar and willow trees were planted at the site in March 2008 to test the effect of the mass planting as a hydraulic barrier.*

West Hill: An excavation report was submitted to the Department on December 6, 1999 and No Further Action status for soils was granted on February 21, 2000. Groundwater samples were

collected in the 3rd quarter of 2004 and a CAR for this site was submitted to the Department in November 2004 requesting a Site Rehabilitation Completion Order. The Department stated its previous NFA was premature under a March 24, 2006 cover requesting a Addendum to the CAR. Gulf Power responded to the Department under a June 6, 2006 cover stating that groundwater sampling results of "non-detect" support the previous excavation activities and the NFA was and is appropriate. On March 2, 2007, Gulf Power responded to the Department's January 5, 2007 letter requesting further activities. Gulf stated that ground water sampling results of "non-detect" supports the previous excavation activities and the NFA was and is appropriate. *The Department has approved Gulf's request for NFA, pending engineering controls and supporting documents.*

We will continue to keep the Department updated with meetings and in writing on current activities at our sites. Gulf Power continues to maintain compliance with Consent Order 88-0471. If you have any questions regarding this information, please feel free to call me at 850-444-6551.

Sincerely,

Kevin Lee Beaty
Environmental Affairs

bcc: Gulf Power Company
Susan Kennedy
Bob Wilkes
Hal Breitling
Mike Markey
Jim Vick

SCS - Birmingham
Jim Redwine
Rhonda Tinsley
Terri Hartsfield

One Energy Place
Pensacola, Florida 32520

Tel 850.444.6111

July 11, 2008

GULF POWER
A SOUTHERN COMPANY

Ms. Karen Shea, P.E.
Cleanup Section Supervisor
Florida Department of Environmental Protection
160 Governmental Center
Pensacola, Florida 32501

RE: Status of the Substation Projects in the 2nd Quarter 2008

Dear Ms. Shea:

Gulf Power Company submits this letter as an update of the activities that are being conducted at various substation sites within our service area. A summary of the status of each project is found below. For reference, I've provided new information in italics:

Alford substation: Source abatement was initiated at this site on November 29, 2004 and completed on December 7, 2004. A total of approximately 3800 tons of impacted soil was removed and transported to the Springhill Landfill for disposal. A summary of the excavation activities will be included as part of the contamination assessment report (CAR) that is currently being prepared for this site. This report will be submitted to the Department upon completion. *Gulf Power has no additional new information for this substation.*

Altha substation: The Altha site, pursuant to the Department approved Remedial Action Plan, is on an annual groundwater monitoring schedule. Source abatement was initiated on May 16, 2001 and completed on May 24, 2001. A total of 2,122 tons of impacted soil was removed and transported to the Springhill Landfill for proper disposal. *The seventh annual groundwater monitoring summary report was submitted in March 2008 as required. On May 2, 2008, Gulf received a Conditional Site Rehabilitation Order for the substation as a result of a restrictive covenant recorded with the deed for the property.*

Amerada Hess substation: Under cover letter dated March 28, 2005 the Department denied an unconditional site rehabilitation order for this site because soil arsenic concentrations were above the Soil Cleanup Target Levels (SCTLs) listed in 62-777 F.A.C. Gulf responded to the Department in an April 2005 letter which outlined Gulf's concern and opposition to the use SCTLs as soil standards at our substation sites and Gulf's expectation that the Department continue to issue unconditional SRCOs as has occurred under similar circumstances in the past. Gulf will continue to remove, to the extent practical, soils with arsenic concentrations above the 10 mg/kg guidance level at our substations. *In response to a letter dated March 18, 2008, Gulf collected additional off site soil samples for analysis. Based on the results of the offsite sampling, Gulf has requested a No Further Action status for the site.*

Bayou Marcus substation: Contamination assessment activities at this substation began in August 2003. A CAR was submitted to the Department in October 2004. Gulf Power received the Department's responses to the CAR requesting additional soil sampling and res[illegible]ed to the

RECEIVED
JUL 11 2008
NORTHWEST FLORIDA
DEP

Department under a June 22, 2006 cover. Gulf Power received the Department's December 15, 2006 response to Gulf's letter of June 22, 2006 and responded to the Department under a January 22, 2007 letter. The annual monitoring report was submitted in August 2007. *The DEP responded that institutional measures (fencing of Gulf property) will be sufficient and once this is completed, an SRCO will be issued. No further groundwater monitoring is warranted.*

Beach Haven substation: In June 2007, Remedial Effectiveness Report 9 was submitted to the Department. *As of June 13, 2008, over 129,477,601million gallons of impacted groundwater has been treated at the facility and re-injected into the shallow aquifer. Additional wells were installed in February and May 2008 to enhance the existing groundwater treatment system. The installation of the recovery/injection well piping began the week of May 19, 2008. The upgraded system should be up and running by mid-July. The annual remedial effectiveness report was submitted in June 2008.*

Beal Parkway substation: In September 2005, a monitoring only plan was submitted to the Department for approval. In November 2006, Gulf Power received an approval from the Department to use 50 ppb as opposed to a 10 ppb target level. *Gulf submitted the Second Annual Natural Attenuation Report in March 2008.*

Belmont and G substation: Excavation of arsenic-impacted soils began at this retired substation on April 4, 2002. A Soil Excavation Report was submitted to the Department on January 9, 2003. On February 12, 2003 we received a No Further Action for soils at this site. Groundwater sampling was conducted at this site in September and October of 2004, and a CAR was submitted to the Department in November 2004 requesting a Site Rehabilitation Completion Order. *Gulf Power has no additional new information for this substation.*

Byrneville Substation – *Gulf received an SRCO for this site in April 2008.*

Century substation: Contamination assessment activities at this substation began in 2003. However, because accessibility issues encountered during the installation of a monitoring well, this assessment was placed on hold. The accessibility issues were resolved allowing the contamination assessment to be completed. Gulf Power conducted source abatement at this substation in June, July and November 2007. *The CAR and excavation report were completed in April 2008.*

Defuniak Springs Substation: On April 11th though April 18th 2001, a total of 1665.67 tons of impacted soils were removed from this site and properly disposed of at the Springhill Landfill. In December 2001 we received a No Further Action for soils to a depth of 5-1/2 feet bls. A full CAR was submitted to the Department in October 2003 requesting a Site Rehabilitation Completion Order. Additional excavation activities began on May 3 and ended on May 11, 2005, and all soils containing arsenic above the 10 mg/kg guidance concentration were removed. Approximately 1400 tons of soil was transported to the Springhill Landfill. In April, Gulf requested the Department provide written confirmation that this site has met and is in compliance with the requirements of Consent Order 88-0471. Gulf Power is awaiting response from the Department.

Ellyson Field: Gulf received an SRCO for this site in November 2007.

Ft. Walton Beach substation: The treatment system is currently operational and, *as of June 13, 2008, 233,106,400 gallons* of impacted groundwater have been treated. The treatment system is effective in reducing levels of contaminants to below the drinking water standards. Monitoring of the wells is showing decreasing trends with respect to arsenic. In 2006, reporting was reduced to annual by the Department. Gulf Power submitted the annual report March 9, 2007. An addendum to this report addressing the Department's questions was submitted in September 2007. Five additional recovery wells were installed in November and December 2007 to tie into the horizontal well. In March 2008, the annual monitoring report was submitted. *A new well was installed on Cary Avenue in the Unit 3 aquifer on May 7, as requested by FDEP. The first sampling result in June showed ND levels of arsenic in groundwater. Plans are progressing for installation of a deoxygenating system to improve arsenic removal. It is anticipated the system will be installed by September 2008.*

Graceville substation: In November 2003 approximately 3600 tons of impacted soils were removed from the retired portion of the substation and properly disposed of at the Springhill Regional Landfill. Gulf Power is investigating additional excavation at the site and will report to the department after completion of the investigation and excavation activities.

Holmes Creek substation: A CAR was submitted to the Department for the Holmes Creek substation site in December 2005. The Department requested additional information on the Holmes Creek CAR under a May 11, 2006 cover. Gulf Power submitted the additional information as an addendum to the CAR on September 5, 2006. Gulf Power addressed the comments from the Department's site visit. Gulf met with the Department in December 2007 to discuss further comments and activities. *A letter dated May 1, 2008, from the DEP requested additional assessment activities.*

Honeysuckle substation: Gulf received an SRCO for this site in November 2007.

Live Oak substation: Gulf received an SRCO for this site in October 2007.

Long Point substation: A partial excavation was initiated at this site on December 9, 2004, with a total of approximately 2100 tons of impacted soil removed and transported to the Springhill Landfill for disposal. Additional soil sampling will be required to determine the horizontal extent of arsenic in the soil above the 10 mg/kg guidance concentration prior to the conclusion of excavation activities at this site. The remaining impacted soils were excavated at this site in July and August 2006. Gulf Power sampled several adjacent property owners' irrigation wells and discovered elevated concentrations of arsenic in several of these irrigation water wells. Gulf Power offered and the owner accepted to use potable water as the supply for the irrigation system at Gulf's expense. The irrigation system has been hooked up to potable water and ground water is no longer used by this property owner for irrigation. *Monitoring wells have been installed at the site. The CAR is scheduled for completion by December 1, 2008.*

Lynn Haven substation: In July 2006, Gulf Power submitted the sixth post-remediation monitoring report for the retired Lynn Haven substation. The majority of the residual plume is within Gulf's property boundary and beneath 11th street. This site continues to be under a monitoring only status. *The Ninth annual report was submitted in May 2008. On May 12 and 13, 2008, the ditches along 11th street were excavated. An excavation report was submitted in June 2008.*

Miramar Beach substation: Three piezometers were installed at the Miramar Beach substation to determine groundwater flow direction. One piezometer was damaged and replaced in October 2007. *Sampling of private wells has been completed. Monitoring wells have been installed at the site and a CAR is scheduled for completion by September 1, 2008.*

Molino Crossroads substation: The contamination assessment of this substation began on July 21, 2003. A CAR was submitted to the Department in August 2004, with additional information submitted in September 2004. From November 28 - December 23, 2005, approximately 5597 tons of soil containing arsenic in concentrations above the determined background level were removed from the property south of the substation and from areas outside of the substation fence. An Addendum to the Excavation Summary was submitted to the Department by the May 31, 2006 deadline. The Department responded to the Addendum in an August 23, 2006 letter requesting additional sampling. Gulf Power submitted the response in November 2006. *In November 2007, Gulf removed an area 20 by 20 feet wide and 4 feet, two inches deep in the area of MSCS-2. Confirmation sample contained 5.8 mg/kg arsenic, which is below the established background level. All soils outside the fence above the 7.5 mg/kg established background level have been removed. In a letter dated May 15, 2008, the DEP denied Gulf's recommendation for NFA because soils within the fence still contain arsenic above the 10 mg/kg.*

Monsanto substation: The second semi-annual sampling event was conducted in October and a report was submitted to the Department in December 2005. Because groundwater flow direction remained unchanged from that observed in previous sampling events, and arsenic was not detected in down-gradient wells above laboratory detection limits, annual sampling and reporting was requested for this site in the semi-annual report submitted in December 2007. *The site will continue to be sampled semi-annually but annual reporting was approved. The next annual report will be submitted to the Department in December 2008.*

North Hill substation: Excavation of this site occurred during the week of March 17th 2003. Soils were removed to varying depths and disposed of at the Springhill Regional Landfill. Additional soil and groundwater samples were collected in the 3rd quarter of 2004, and a CAR for this site, requesting a Site Rehabilitation Completion Order, was submitted to the Department in December 2004. Gulf Power is waiting for a response from the Department.

Old Shalimar substation: *The retired Old Shalimar substation, located on Eglin Air Force Base, was excavated in June 2008. An excavation report is being prepared.*

Ponce De Leon substation: The Ponce site was reduced from quarterly to semi-annual groundwater monitoring with annual reporting. Results indicate that arsenic levels continue to be below detection in the site's compliance wells. The seventh annual report was submitted in November 2007. *Semi-annual monitoring continues.*

Tyndall AFB substation: Partial excavation of this substation began on July 30, 2003. A total of 1847 tons of soil were excavated from within and around the active substation and transported to the Waste Management Springhill Landfill. The Department approved natural attenuation monitoring in June 2005, and the Third Annual Report was submitted in November 2006. The Fourth Annual Report was submitted in October 2007. *Monitoring continues.*

St. Andrews: On September 15, 1998, as requested by the Department, Gulf Power Company submitted an excavation summary report. On April 20, 1999, we received an NFA for soils at this site. The CAR for this site was submitted to the Department in September 2002, and a CAR

Addendum was submitted to the Department on March 12, 2003. Based on the results of these documents and additional investigative activities, the St. Andrew's Monitoring Natural Attenuation (MNA) RAP for Groundwater was submitted in July 2003. MNA for this site was approved by the Department in September 2003. The fifth annual MNA report was delivered to the Department in January 2008. The site is currently being used as a demonstration site for phytoremediation. Over 300 poplar and willow trees were planted at the site in March 2008 to test the effect of the mass planting as a hydraulic barrier.

West Hill: An excavation report was submitted to the Department on December 6, 1999 and No Further Action status for soils was granted on February 21, 2000. Groundwater samples were collected in the 3rd quarter of 2004 and a CAR for this site was submitted to the Department in November 2004 requesting a Site Rehabilitation Completion Order. The Department stated its previous NFA was premature under a March 24, 2006 cover requesting a Addendum to the CAR. Gulf Power responded to the Department under a June 6, 2006 cover stating that groundwater sampling results of "non-detect" support the previous excavation activities and the NFA was and is appropriate. On March 2, 2007, Gulf Power responded to the Department's January 5, 2007 letter requesting further activities. Gulf stated that ground water sampling results of "non-detect" supports the previous excavation activities and the NFA was and is appropriate. *DEP has approved Gulf's request for NFA, pending engineering controls and supporting documents.*

We will continue to keep the Department updated with meetings and in writing on current activities at our sites. Gulf Power continues to maintain compliance with Consent Order 88-0471. If you have any questions regarding this information, please feel free to call me at 850-444-6551.

Sincerely,

Kevin Lee Beaty
Environmental Affairs

bcc: Gulf Power Company
Susan Kennedy
Bob Wilkes
Hal Breitling
Mike Markey
Jim Vick

SCS - Birmingham
Jim Redwine
Rhonda Tinsley
Terri Hartsfield

Bayou Marcus (Escam)

One Energy Place
Pensacola, Florida 32520

Tel 850.444.6111

October 29, 2008

GULF POWER
A SOUTHERN COMPANY

Ms. Karen Shea, P.E.
Cleanup Section Supervisor
Florida Department of Environmental Protection
160 Governmental Center
Pensacola, Florida 32501

RE: Status of the Substation Projects in the 3rd Quarter 2008

Dear Ms. Shea:

Gulf Power Company submits this letter as an update of the activities that are being conducted at various substation sites within our service area. A summary of the status of each project is found below. For reference, I've provided new information in italics:

Alford substation: Source abatement was initiated at this site on November 29, 2004 and completed on December 7, 2004. A total of approximately 3800 tons of impacted soil was removed and transported to the Springhill Landfill for disposal. A summary of the excavation activities will be included as part of the contamination assessment report (CAR) that is currently being prepared for this site. This report will be submitted to the Department upon completion. *Gulf Power has no additional new information for this substation.*

Altha substation: The Altha site, pursuant to the Department approved Remedial Action Plan, is on an annual groundwater monitoring schedule. Source abatement was initiated on May 16, 2001 and completed on May 24, 2001. A total of 2,122 tons of impacted soil was removed and transported to the Springhill Landfill for proper disposal. *The seventh annual groundwater monitoring summary report was submitted in March 2008 as required. On May 2, 2008, Gulf received a Conditional Site Rehabilitation Order for the substation as a result of a restrictive covenant recorded with the deed for the property.*

Amerada Hess substation: Under cover letter dated March 28, 2005 the Department denied an unconditional site rehabilitation order for this site because soil arsenic concentrations were above the Soil Cleanup Target Levels (SCTLs) listed in 62-777 F.A.C. Gulf responded to the Department in an April 2005 letter which outlined Gulf's concern and opposition to the use SCTLs as soil standards at our substation sites and Gulf's expectation that the Department continue to issue unconditional SRCOs as has occurred under similar circumstances in the past. Gulf will continue to remove, to the extent practical, soils with arsenic concentrations above the 10 mg/kg guidance level at our substations. *In response to a letter dated March 18, 2008, Gulf collected additional off site soil samples for analysis. Based on the results of the offsite sampling, Gulf has requested a No Further Action status for the site.*

Bayou Marcus substation: Contamination assessment activities at this substation began in August 2003. A CAR was submitted to the Department in October 2004. Gulf Power received the Department's responses to the CAR requesting additional soil sampling and responded to the

RECEIVED
OCT 29 2008
NORTHWEST FLORIDA

Department under a June 22, 2006 cover. Gulf Power received the Department's December 15, 2006 response to Gulf's letter of June 22, 2006 and responded to the Department under a January 22, 2007 letter. The annual monitoring report was submitted in August 2007. *The DEP is reviewing the restrictive covenant document, and once this is completed, an SRCO will be issued. No further groundwater monitoring is warranted.*

Beach Haven substation: In June 2007, Remedial Effectiveness Report 9 was submitted to the Department. *As of September, 2008, over 133,952,000million gallons of impacted groundwater has been treated at the facility and re-injected into the shallow aquifer. Additional wells were installed in February and May 2008 to enhance the existing groundwater treatment system. The installation of the recovery/injection well piping began the week of May 19, 2008. The upgraded system was fully operational as of July 21. The annual remedial effectiveness report was submitted in June 2008.*

Beal Parkway substation: In September 2005, a monitoring only plan was submitted to the Department for approval. In November 2006, Gulf Power received an approval from the Department to use 50 ppb as opposed to a 10 ppb target level. *Gulf submitted the Second Annual Natural Attenuation Report in March 2008.*

Belmont and G substation: Excavation of arsenic-impacted soils began at this retired substation on April 4, 2002. A Soil Excavation Report was submitted to the Department on January 9, 2003. On February 12, 2003 we received a No Further Action for soils at this site. Groundwater sampling was conducted at this site in September and October of 2004, and a CAR was submitted to the Department in November 2004 requesting a Site Rehabilitation Completion Order. *Gulf Power has no additional new information for this substation.*

Byrneville Substation – *Gulf received an SRCO for this site in April 2008.*

Century substation: Contamination assessment activities at this substation began in 2003. However, because accessibility issues encountered during the installation of a monitoring well, this assessment was placed on hold. The accessibility issues were resolved allowing the contamination assessment to be completed. Gulf Power conducted source abatement at this substation in June, July and November 2007. *The CAR and excavation report were completed in April 2008.*

Defuniak Springs Substation: On April 11th though April 18th 2001, a total of 1665.67 tons of impacted soils were removed from this site and properly disposed of at the Springhill Landfill. In December 2001 we received a No Further Action for soils to a depth of 5-1/2 feet bls. A full CAR was submitted to the Department in October 2003 requesting a Site Rehabilitation Completion Order. Additional excavation activities began on May 3 and ended on May 11, 2005, and all soils containing arsenic above the 10 mg/kg guidance concentration were removed. Approximately 1400 tons of soil was transported to the Springhill Landfill. *In April, Gulf requested the Department provide written confirmation that this site has met and is in compliance with the requirements of Consent Order 88-0471. Gulf Power is awaiting response from the Department. A Restrictive Covenant is currently being drafted.*

East Pensacola Heights: *The retired substation was excavated in early September 2008. An excavation report is being prepared.*

Ellyson Field: Gulf received an SRCO for this site in November 2007.

Ft. Walton Beach substation: The treatment system is currently operational and, *as ofmid-September, 2008, over 238,000,000 gallons* of impacted groundwater have been treated. The treatment system is effective in reducing levels of contaminants to below the drinking water standards. Monitoring of the wells is showing decreasing trends with respect to arsenic. In 2006, reporting was reduced to annual by the Department. Gulf Power submitted the annual report March 9, 2007. An addendum to this report addressing the Department's questions was submitted in September 2007. Five additional recovery wells were installed in November and December 2007 to tie into the horizontal well. In March 2008, the annual monitoring report was submitted. A new well was installed on Cary Avenue in the Unit 3 aquifer on May 7, as requested by FDEP. The first sampling result in June showed ND levels of arsenic in groundwater. *Deoxygenating system components were successfully skid-mounted and delivered to the site.*

Graceville substation: In November 2003 approximately 3600 tons of impacted soils were removed from the retired portion of the substation and properly disposed of at the Springhill Regional Landfill. Gulf Power is investigating additional excavation at the site and will report to the department after completion of the investigation and excavation activities.

Holmes Creek substation: A CAR was submitted to the Department for the Holmes Creek substation site in December 2005. The Department requested additional information on the Holmes Creek CAR under a May 11, 2006 cover. Gulf Power submitted the additional information as an addendum to the CAR on September 5, 2006. Gulf Power addressed the comments from the Department's site visit. Gulf met with the Department in December 2007 to discuss further comments and activities. *A letter dated May 1, 2008, from the DEP requested additional assessment activities. One additional well was installed in August 2008.*

Honeysuckle substation: Gulf received an SRCO for this site in November 2007. Done

Live Oak substation: Gulf received an SRCO for this site in October 2007.

Long Point substation: A partial excavation was initiated at this site on December 9, 2004, with a total of approximately 2100 tons of impacted soil removed and transported to the Springhill Landfill for disposal. Additional soil sampling will be required to determine the horizontal extent of arsenic in the soil above the 10 mg/kg guidance concentration prior to the conclusion of excavation activities at this site. The remaining impacted soils were excavated at this site in July and August 2006. Gulf Power sampled several adjacent property owners' irrigation wells and discovered elevated concentrations of arsenic in several of these irrigation water wells. Gulf Power offered and the owner accepted to use potable water as the supply for the irrigation system at Gulf's expense. The irrigation system has been hooked up to potable water and ground water is no longer used by this property owner for irrigation. *Monitoring wells have been installed at the site. The CAR is in progress and scheduled for completion by December 1, 2008.*

Lynn Haven substation: In July 2006, Gulf Power submitted the sixth post-remediation monitoring report for the retired Lynn Haven substation. The majority of the residual plume is within Gulf's property boundary and beneath 11th street. This site continues to be under a monitoring only status. *The Ninth annual report was submitted in May 2008. On May 12 and 13, 2008, the ditches along 11th street were excavated. An excavation report was submitted in June 2008.*

Miramar Beach substation: Three piezometers were installed at the Miramar Beach substation to determine groundwater flow direction. One piezometer was damaged and replaced in October 2007. *Sampling of private wells has been completed. Monitoring wells have been installed at the site and a CAR is scheduled for completion by December 1, 2008.*

Molino Crossroads substation: The contamination assessment of this substation began on July 21, 2003. A CAR was submitted to the Department in August 2004, with additional information submitted in September 2004. From November 28 - December 23, 2005, approximately 5597 tons of soil containing arsenic in concentrations above the determined background level were removed from the property south of the substation and from areas outside of the substation fence. An Addendum to the Excavation Summary was submitted to the Department by the May 31, 2006 deadline. The Department responded to the Addendum in an August 23, 2006 letter requesting additional sampling. Gulf Power submitted the response in November 2006. *In November 2007, Gulf removed an area 20 by 20 feet wide and 4 feet, two inches deep in the area of MSCS-2. Confirmation sample contained 5.8 mg/kg arsenic, which is below the established background level. All soils outside the fence above the 7.5 mg/kg established background level have been removed. In a letter dated May 15, 2008, the DEP denied Gulf's recommendation for NFA because soils within the fence still contain arsenic above the 10 mg/kg. Soils above the guidance concentration of 10 mg/kg outside of the fence were removed. Gulf requested a NFA for soils outside the fence and groundwater in a May 30, 2008 letter. The Department denied the NFA request and has suggested Gulf pursue a conditional SRCO.*

Monsanto substation: The second semi-annual sampling event was conducted in October and a report was submitted to the Department in December 2005. Because groundwater flow direction remained unchanged from that observed in previous sampling events, and arsenic was not detected in down-gradient wells above laboratory detection limits, annual sampling and reporting was requested for this site in the semi-annual report submitted in December 2007. *The site continues to be sampled semi-annually with annual reporting. The next annual report will be submitted to the Department in December 2008.*

North Hill substation: Excavation of this site occurred during the week of March 17th 2003. Soils were removed to varying depths and disposed of at the Springhill Regional Landfill. Additional soil and groundwater samples were collected in the 3rd quarter of 2004, and a CAR for this site, requesting a Site Rehabilitation Completion Order, was submitted to the Department in December 2004. *Gulf Power is waiting for a response from the Department.*

Old Shalimar substation: *The retired Old Shalimar substation, located on Eglin Air Force Base, was excavated in June 2008. An excavation report is being prepared.*

Ponce De Leon substation: The Ponce site was reduced from quarterly to semi-annual groundwater monitoring with annual reporting. Results indicate that arsenic levels continue to be below detection in the site's compliance wells. The seventh annual report was submitted in November 2007. *Semi-annual monitoring continues with the next annual monitoring report due in November 2008.*

Tyndall AFB substation: Partial excavation of this substation began on July 30, 2003. A total of 1847 tons of soil were excavated from within and around the active substation and transported to the Waste Management Springhill Landfill. The Department approved natural attenuation

monitoring in June 2005, and the Third Annual Report was submitted in November 2006. *The Fifth Annual Report was submitted in October 2008.*

St. Andrews: On September 15, 1998, as requested by the Department, Gulf Power Company submitted an excavation summary report. On April 20, 1999, we received an NFA for soils at this site. The CAR for this site was submitted to the Department in September 2002, and a CAR Addendum was submitted to the Department on March 12, 2003. Based on the results of these documents and additional investigative activities, the St. Andrew's Monitoring Natural Attenuation (MNA) RAP for Groundwater was submitted in July 2003. MNA for this site was approved by the Department in September 2003. The fifth annual MNA report was delivered to the Department in January 2008. The site is currently being used as a demonstration site for phytoremediation. Over 300 poplar and willow trees were planted at the site in March 2008 to test the effect of the mass planting as a hydraulic barrier. *Three wells were replaced after being destroyed by the local water department during sewer updates. Additional private irrigation wells have been tested. The next annual report will be completed in January 2009.*

West Hill: An excavation report was submitted to the Department on December 6, 1999 and No Further Action status for soils was granted on February 21, 2000. Groundwater samples were collected in the 3rd quarter of 2004 and a CAR for this site was submitted to the Department in November 2004 requesting a Site Rehabilitation Completion Order. The Department stated its previous NFA was premature under a March 24, 2006 cover requesting a Addendum to the CAR. Gulf Power responded to the Department under a June 6, 2006 cover stating that groundwater sampling results of "non-detect" support the previous excavation activities and the NFA was and is appropriate. On March 2, 2007, Gulf Power responded to the Department's January 5, 2007 letter requesting further activities. Gulf stated that ground water sampling results of "non-detect" supports the previous excavation activities and the NFA was and is appropriate. *DEP has approved Gulf's request for NFA, pending engineering controls and supporting documents.*

We will continue to keep the Department updated with meetings and in writing on current activities at our sites. Gulf Power continues to maintain compliance with Consent Order 88-0471. If you have any questions regarding this information, please feel free to call me at 850-444-6551.

Sincerely,

Kevin Lee Beaty
Environmental Affairs

bcc: Gulf Power Company
Susan Kennedy
Bob Wilkes
Hal Breitling
Mike Markey
Jim Vick

SCS - Birmingham
Jim Redwine
Rhonda Tinsley
Terri Hartsfield

Florida Department of Environmental Protection

Northwest District
160 Governmental Center, Suite 308
Pensacola, Florida 32502-5794

Charlie Crist
Governor

Jeff Kottkamp
Lt. Governor

Michael W. Sole
Secretary

October 29, 2008

Sent via e-mail:
Rmmarkey@southernco.com

Mr. Richard "Mike" Markey
Environmental Affairs
Gulf Power Company
One Energy Place
Pensacola, Florida 32520

Dear Mr. Markey:

This is in response to the North Hill Retired Substation Contamination Assessment Report (CAR), Soil Excavation Report (SER) and Soil Excavation Report Addendum (SERA). The substation in question is located at the corner of D and West Avery Streets in Pensacola, Escambia County, Florida. The North Hill reports were prepared and submitted by Southern Company Services, Inc.'s Earth Science and Environmental Engineering Technical Services Branch. The SER indicates that the extent of soil contamination was determined and 2,169.36 tons of contaminated soil was excavated. The material was disposed of properly and the excavation refilled. It is covered by a parking lot.

Further, the CAR indicates that the ground water has not been impacted. Therefore, we believe that the request for a finding of no further action presented in the CAR is justified; however, not without conditions. It appears that the site is eligible for a Site Rehabilitation Completion Order with engineering and institutional controls.

We will expect to receive draft Restrictive Covenants for the North Hill Substation on or before February 15, 2009. If you have any questions, please contact Victor Hultstrand at (850) 595-8360, extension 1212 or by e-mail at victor.hultstrand@dep.state.fl.us.

Sincerely,

Karen Shea

Karen B. Shea, P.E.
Cleanup Section Supervisor

KBS/vhr

One Energy Place
Pensacola, Florida 32520

Tel 850.444.6111

January 25, 2013

GULF POWER
A SOUTHERN COMPANY

Mr. Alex Webster, P.G.
Cleanup Section Supervisor
Florida Department of Environmental Protection
160 Governmental Center
Pensacola, Florida 32501

RECEIVED
JAN 25 2013
NORTHWEST FLORIDA
DEP

RE: Status of the Substation Projects in the 4th Quarter 2012

Dear Mr. Webster:

Gulf Power Company submits this letter as an update of the activities that are being conducted at various substation sites within our service area. A summary of the status of each project is found below. For reference, the current status is shown in italics:

Alford substation: Source abatement was initiated at this site on November 29, 2004 and completed on December 7, 2004. A total of approximately 3800 tons of impacted soil was removed and transported to the Springhill Landfill for disposal. A summary of the excavation activities will be included as part of the contamination assessment report (CAR) that is currently being prepared for this site. *This report will be submitted to the Department upon completion.*

Alger Sullivan: *Gulf received an SRCO for this site on October 13, 2011.*

Altha substation: The Altha site, pursuant to the Department approved Remedial Action Plan, is on an annual groundwater monitoring schedule. Source abatement was initiated on May 16, 2001 and completed on May 24, 2001. A total of 2,122 tons of impacted soil was removed and transported to the Springhill Landfill for proper disposal. The seventh annual groundwater monitoring summary report was submitted in March 2008 as required. On May 2, 2008, Gulf received a Conditional Site Rehabilitation Order for the substation as a result of a restrictive covenant recorded with the deed for the property. *All monitoring wells have been abandoned.*

Amerada Hess substation: Under cover letter dated March 28, 2005 the Department denied an unconditional site rehabilitation order for this site because soil arsenic concentrations were above the Soil Cleanup Target Levels (SCTLs) listed in 62-777 F.A.C. In response to a letter dated March 18, 2008, Gulf collected additional off site soil samples for analysis. Gulf submitted a report of the findings and the Department approved a request to excavate one small portion of the substation to remove all soil contamination above 10 mg/kg. *The excavation was completed and on June 19, 2009, an unconditional Site Rehabilitation Completion Order was granted by the Department.*

Arizona Chemical substation: *An unconditional Site Rehabilitation Completion Order for the site was granted by the Department in September 1, 2010.*

Bayou Marcus substation: Contamination assessment activities at this substation began in August 2003. A CAR was submitted to the Department in October 2004. Gulf Power received the Department's responses to the CAR requesting additional soil sampling and responded to the Department under a June 22, 2006 cover. Gulf Power received the Department's December 15, 2006 response to Gulf's letter of June 22, 2006 and responded to the Department under a January 22, 2007 letter. The annual monitoring report was submitted in August 2007. The Department responded that institutional measures (fencing of Gulf property) will be sufficient and once this is completed, an SRCO will be issued. The second and final annual monitoring report was submitted in January 2009 with all wells continuing to be below the detection limit. Verification that the fence is in place was provided to the Department in February 2009. *A conditional Site Rehabilitation Completion Order was issued for the site on April 1, 2010.*

Beach Haven substation: *To date, over 299 million gallons have been treated and re-injected.* Additional wells were installed in February and May 2008 to enhance the existing groundwater treatment system. The installation of the recovery/injection well piping began the week of May 19, 2008. The upgraded system was fully operational as of July 21, 2008. The annual report was submitted in June 2012.

Beal Parkway substation: In September 2005, a monitoring only plan was submitted to the Department for approval. In November 2006, Gulf Power received an approval from the Department to use 50 ppb as opposed to a 10 ppb target level. Gulf submitted the Second Annual Natural Attenuation Report in March 2008. *Milestone objectives for the site were included in the March 2009 Annual Natural Attenuation report. Gulf has prepared* and submitted a corrective action proposal. All ¾" Geoprobe wells were abandoned and replaced with 2" monitoring wells. An addendum to the annual MNA report was submitted in May 2010. *The annual report was submitted in March 2012.*

Belmont and G substation: Excavation of arsenic-impacted soils began at this retired substation on April 4, 2002. A Soil Excavation Report was submitted to the Department on January 9, 2003. On February 12, 2003 we received a No Further Action for soils at this site. Groundwater sampling was conducted at this site in September and October of 2004, and a CAR was submitted to the Department in November 2004 requesting a Site Rehabilitation Completion Order. Gulf Power responded in a December 10th, 2008 letter to an information request from the Department dated October 28, 2008. *On April 6, 2009, a Site Rehabilitation Completion Order was issued by the Department. All monitoring wells have been abandoned.*

Beulah substation: *A No Further Action letter was received from the Department on September 29, 2011.*

Blackjack substation: *Gulf received a Site Rehabilitation Completion Order for this site February 12, 2010.*

Bronson Field substation: *Gulf received a No Further Action status for this site on December 14, 2012.*

Byrneville substation: *Gulf received a Site Rehabilitation Completion Order for this site in April 2008.*

Century substation: Contamination assessment activities at this substation began in 2003. However, because accessibility issues encountered during the installation of a monitoring well, this assessment was placed on hold. The accessibility issues were resolved allowing the contamination assessment to be completed. Gulf Power conducted source abatement at this substation in June, July and November 2007. The CAR and excavation report were completed in April 2008. Gulf responded to the Department's comments on the report in February 2009. *Gulf addressed additional comments following FDEP's review and a Site Rehabilitation Completion Order was issued February 12, 2010. All monitoring wells have been abandoned.*

Crestview City substation: *Excavation of the site began on September 1, 2009. Activities were completed by the first week in October 2009. A groundwater evaluation was performed on the site in 2012 and found no groundwater impacts. A complete Soil and Groundwater Assessment Report was filed on December 7, 2012 requesting a No Further Action for the site.*

Defuniak Springs substation: On April 11th though April 18th 2001, a total of 1665.67 tons of impacted soils were removed from this site and properly disposed of at the Springhill Landfill. In December 2001 we received a No Further Action for soils to a depth of 5-1/2 feet bls. A full CAR was submitted to the Department in October 2003 requesting a Site Rehabilitation Completion Order. Additional excavation activities began on May 3 and ended on May 11, 2005, and all soils containing arsenic above the 10 mg/kg guidance concentration were removed. Approximately 1400 tons of soil was transported to the Springhill Landfill. *Gulf requested the Department provide written confirmation that this site has met and is in compliance with the requirements of Consent Order 88-0471. Gulf Power received a SRCO from the Department on February 2011.*

East Hill substation: The recently retired site was excavated in October and November 2011. A Soil and Groundwater Assessment Report will be filed with the FDEP in 2013.

East Pensacola Heights substation: *The retired substation was excavated in early September 2008. A Soil and Groundwater Assessment Report will be filed with the FDEP in 2013.*

Ellyson Field substation: *Gulf received a Site Rehabilitation Completion Order for this site in November 2007.*

Ft. Walton Beach substation: The treatment system is currently operational and, *as of December 11, 2012, over 329,000,000 gallons of impacted groundwater have been treated.* The treatment system remains effective at reducing levels of contaminants to below the drinking water standards, and monitoring of the wells continues to indicate decreasing trends with respect to arsenic. The three remaining vertical recovery wells along Crescent Circle were connected to the treatment system during the first quarter of 2009 to improve recovery of the groundwater plume in that area. Gulf Power submitted the annual report to FDEP on March 26, 2009. Given the static nature of the plume over the last three years, ES&EE recommended that the sampling frequency be reduced from quarterly to semiannually. Revision 3 to the Health and Safety Plan, which included the upgrade to the treatment system and the results of air monitoring inside the treatment trailer, was submitted to Gulf on June 19, 2009. The deoxygenating system continues to operate as planned and sealed engineering drawings of the system were submitted to FDEP in July 2009. *The Annual Monitoring Report was submitted to the DEP March 2012. The FDEP approved replacement well for MW-31 will be installed in the near future.*

Graceville substation: In November 2003 approximately 3600 tons of impacted soils were removed from the retired portion of the substation and properly disposed of at the Springhill Regional Landfill. *Gulf Power is investigating additional excavation at the site and will report to the Department after completion of the investigation and excavation activities.*

Grand Ridge: *Gulf received a Site Rehabilitation Completion Order for this site in June 2011.*

Greenhead: *Gulf received a No Further Action status for this site October 26, 2012.*

Gonzales and 13th substation: *The retired substation was excavated in June 2009. A Soil and Groundwater Assessment Report was submitted on December 27, 2012 requesting a No Further Action for the site.*

Hathaway substation: *Gulf received a Site Rehabilitation Completion Order for this site August 17, 2010.*

Holmes Creek substation: A CAR was submitted to the Department for the Holmes Creek substation site in December 2005. The Department requested additional information on the Holmes Creek CAR under a May 11, 2006 cover. Gulf Power submitted the additional information as an addendum to the CAR on September 5, 2006. Gulf Power addressed the comments from the Department's site visit. Gulf met with the Department in December 2007 to discuss further comments and activities. A letter dated May 1, 2008, from the Department requested additional assessment activities. One additional well was installed in August 2008. The results of the sampling were below the detection limit. A written response was delivered to the Department in April 2009. The first semi-annual Monitoring Only Report was submitted to the Department on October 31, 2011. *The semi-annual report was submitted and approved by the FDEP January 3, 2013. Sampling will continue as approved by the FDEP.*

Honeysuckle substation: *Gulf received a Site Rehabilitation Completion Order for this site in November 2007.*

Humble #5: *Gulf received a No Further Action status for this site August 15, 2012.*

Jenks Avenue substation: *The retired substation was excavated in May 2010. The Jenks Avenue Soil and Groundwater Assessment Report, which included the Soil Excavation Summary Report, was submitted to the DEP in January 2012. At the request of the DEP, additional soil was excavated and one additional groundwater monitoring well installed offsite in December 2012. A report of the additional activities is being prepared for submittal by the January 31, 2013 due date.*

Live Oak substation: *Gulf received a Site Rehabilitation Completion Order for this site in October 2007.*

Long Point substation: A partial excavation was initiated at this site on December 9, 2004, with a total of approximately 2100 tons of impacted soil removed and transported to the Springhill Landfill for disposal. The remaining impacted soils were excavated at this site in July and August 2006. The Contamination Assessment Report was delivered to the Department in December 2008. A response to the Department's comments on the CAR was delivered on July 6, 2009. Gulf is currently addressing DEP's comments on the CAR. Installation of an additional well and soil delineation were completed November 24, 2009. A soil delineation report was

completed and submitted to the Department. Gulf submitted a response to the Department's comments regarding the soil delineation report on October 20, 2010. *As part of the ongoing investigation, an additional well was installed August 9 with sampling completed in September, 2011. The DEP concurred with continued monitoring at the site. DEP has requested monitoring of private wells on a semi-annual basis. On November 16, 2012 Gulf submitted the semi-annual private well sampling to the FDEP.*

Lynn Haven substation: In July 2006, Gulf Power submitted the sixth post-remediation monitoring report for the retired Lynn Haven substation. The majority of the residual plume is within Gulf's property boundary and beneath 11th street. This site continues to be under a monitoring only status. On May 12 and 13, 2008, the ditches along 11th street were excavated. An excavation report was submitted in June 2008. In March 2009, Gulf requested and was granted an extension of post-remediation monitoring at the site through 2015 with semi-annual sampling. *The annual report was submitted in September 2012.*

Miramar Beach substation: A Contamination Assessment Report was completed and submitted to the Department in December 2008. A response to the Department's comments on the CAR was delivered in June 2009. The DEP indicated that the extent of the soil contamination had been adequately characterized but more groundwater data may be needed. Proposed locations for two additional wells were submitted March 18, 2010. Wells were installed June 2010 with non-detect results. *DEP requested quarterly monitoring of selected monitoring wells at the site. The latest quarterly report was submitted in November 2012.*

Molino Crossroads substation: The contamination assessment of this substation began on July 21, 2003. A CAR was submitted to the Department in August 2004, with additional information submitted in September 2004. From November 28 - December 23, 2005, approximately 5597 tons of soil containing arsenic in concentrations above the determined background level were removed from the property south of the substation and from areas outside of the substation fence. An Addendum to the Excavation Summary was submitted to the Department by the May 31, 2006 deadline. The Department responded to the Addendum in an August 23, 2006 letter requesting additional sampling. Gulf Power submitted the response in November 2006. *In* November 2007, Gulf removed an area 20 by 20 feet wide and 4 feet, two inches deep in the area of MSCS-2. Confirmation sample contained 5.8 mg/kg arsenic, which is below the established background level. All soils outside the fence above the 7.5 mg/kg established background level have been removed. In a letter dated May 15, 2008, the Department denied Gulf's recommendation for NFA and suggested a Conditional SRCO for the site. *A Restrictive Covenant was prepared for the site. The final Conditional SRCO was issued August 26, 2009.*

Monsanto substation: Groundwater flow direction remains unchanged from that observed in previous sampling events and arsenic has not been detected in down-gradient wells above laboratory detection limits. The site continues to be sampled semi-annually with annual reporting. The annual report was submitted to the Department in December 2010. *In February 2011, Gulf received a notice that the conditions of the Consent Order have been met for this site and no further monitoring is required.*

Moss Hill: *Gulf received an unconditional Site Rehabilitation Completion Order for this site in November 2009.*

North Hill substation: Excavation of this site occurred during the week of March 17th 2003. Soils were removed to varying depths and disposed of at the Springhill Regional Landfill. Additional soil and groundwater samples were collected in the 3rd quarter of 2004, and a CAR for this site,

requesting a Site Rehabilitation Completion Order, was submitted to the Department in December 2004. *No groundwater contamination is present at the site. Gulf Power received a Conditional SRCO foe the site September 13, 2010.*

Northside: *Gulf received an unconditional Site Rehabilitation Completion Order for this site in November 2009.*

Oak Avenue: *Excavation of the site was completed June 17, 2011 and site restoration completed June 24. A Site Assessment Report detailing the excavation and groundwater monitoring activities was submitted to the FDEP in October 2013.*

Old Shalimar substation: *The retired Old Shalimar substation, located on Eglin Air Force Base, was excavated in June 2008. Monitoring wells are planned for the site pending approval from Eglin.*

Parker substation: *Gulf received an unconditional Site Rehabilitation Completion Order for this site in July 2009.*

Pine Forest: *Gulf received an unconditional Site Rehabilitation Completion Order for this site in December 2009.*

Philips Inlet: *An unconditional Site Rehabilitation Completion Order for this site was received in December 2010.*

Ponce De Leon substation: The Ponce site was reduced from quarterly to annual groundwater monitoring with annual reporting. Results indicate that arsenic levels continue to be below detection in the site compliance wells and the plume is smaller than originally predicted. *The latest annual monitoring report was submitted in September 2012.*

Tyndall AFB substation: Partial excavation of this substation began on July 30, 2003. A total of 1847 tons of soil were excavated from within and around the active substation and transported to the Waste Management Springhill Landfill. The Department approved natural attenuation monitoring in June 2005. The Fifth Annual Report was submitted in October 2008. Semi-annual groundwater sampling was completed August 2009 and the Annual Report was transmitted to the FDEP in October 2009. *Semi-annual sampling was conducted during August 2021. The Annual Report was transmitted to FDEP in October 2012.*

Shoal River substation: *Gulf received a letter from the FDEP on November 29 granting a No Further Action with Institutional Controls status for the site. The required Draft Restrictive Covenant documents are being prepared for submittal by the January 29, 2013 due date.*

St. Andrews substation: On September 15, 1998, as requested by the Department, Gulf Power Company submitted an excavation summary report. On April 20, 1999, Gulf received an NFA for soils at this site. The CAR was submitted to the Department in September 2002 and a CAR Addendum was submitted to the Department on March 12, 2003. Based on the results of these documents and additional investigative activities, the St. Andrew's Monitoring Natural Attenuation (MNA) RAP for Groundwater was submitted in July 2003. MNA for this site was approved by the Department in September 2003. The site is currently being used as a demonstration site for phytoremediation. Over 600 poplar, willow trees and eucalyptus were planted at the site in March and October 2008 to test the effect of the mass planting as a hydraulic barrier. Three wells were replaced after being destroyed by the local water department during

sewer updates. Private wells have been tested. Additional downgradient wells were installed in March and October 2009 and June 2011. *One monitoring well was damaged and replaced in July 2012. The latest annual report was submitted in January 2012. The 2013 annual report is currently being prepared for submittal.*

West Hill substation: An excavation report was submitted to the Department on December 6, 1999 and No Further Action status for soils was granted on February 21, 2000. *The DEP approved Gulf's request for SRCO in November 2009. All monitoring wells have been abandoned.*

Accelerated Substation Assessment Program (ASAP): (Formerly Priority II substations.) Assessment activities include delineation of onsite soil arsenic to 10 mg/kg and installation of groundwater monitoring wells at sites where the water table is less than 30 feet below the surface. *To date, assessments for 61 Priority II sites have been completed or are in progress. Soil and Groundwater Assessment reports were submitted to FDEP in 2012 for the following sites: 13th and Gonzalez, 4th and Magnolia, Bronson Field, Chipola, Crestview City, Greenhead, Henko, Jenks Avenue, Lullwater, Moreno Court, Navarre Regulator, Oak Avenue, Paxton, Shoal River and Waterfront Marina.*

We will continue to keep the Department updated with meetings and in writing on current activities at our sites. As discussed with the Department, Gulf Power continues to maintain compliance with Consent Order 88-0471A. If you have any questions regarding this information, please feel free to call me at 850-444-6551.

Sincerely,

Kevin Lee Beaty
Environmental Affairs

cc: Gulf Power Company
Jim Vick
Mike Markey
Jerry Mintz
April Sibley

SCS - Birmingham
Rhonda Tinsley
Greg Whetstone

Arcadis U.S., Inc.
4300 West Cypress Street
Suite 450
Tampa, Florida 33607
Tel 813.903.3100
Fax 813.350.9046
www.Arcadis-us.com

December 12, 2022

Institutional Controls and Engineering Controls Audit Program
Gulf Power North Hill Substation
FDEP Site #ERIC_6749
ICR ID #54
Corner of West Avery and D Street
Pensacola, Escambia County, Florida

Arcadis U.S., Inc. (Arcadis) is pleased to provide the Florida Department of Environmental Protection (FDEP) this Institutional Controls/Engineering Controls (IC/EC) Audit Report (ICECAR) for the Gulf Power North Hill Substation site (Site). The objective of the audit was to determine whether institutional and/or engineering controls are documented for the property within various government agency files, that the current owner is aware of the controls placed on the property, and that the current owner is properly implementing the controls. The following sections summarize the results of Arcadis' review of pertinent files, communications with the property owner representative, and visit to the Site to inspect the ICs/ECs in place. Based on the information gathered during these activities, Arcadis has included a summary of findings within this report. A previous ICECAR report was submitted to FDEP on August 31, 2016.

SITE BACKGROUND

Listed below is a brief summary of background details leading up to the establishment of ICs and/or ECs for the Site property.

- The Site is currently utilized as a parking lot serving the property to the south.
- The Site was developed as a substation for Gulf Power Company in 1953.
- Historical Site impacts include arsenic in soils, which resulted from the application of herbicides for weed control. No groundwater contamination has been identified at the Site.
- Soil and groundwater assessments were completed at the Site from 2003 to 2005.
- A soil excavation was completed in March 2003 and consisted of the removal of approximately 2,169 tons of impacted soil.

On July 28, 2010, Gulf Power Company recorded a Declaration of Restrictive Covenant (Restrictive Covenant) in Official Record Book 6618, Pages: 890-897, Public Records of Escambia County, Florida (**Attachment 1**) to address remaining soil impacts. The Restrictive Covenant includes a land use restriction, a digging restriction, a dewatering restriction, and an engineering control in the form of an impermeable cap.

Based on documentation submitted with the Restrictive Covenant and corresponding technical documents, the FDEP issued a Conditional Site Rehabilitation Completion Order (SRCO) on September 13, 2010, certifying that Site rehabilitation requirements had been satisfied by Gulf Power Company. The SRCO is also provided as **Attachment 1**.

FILE REVIEWS

Institutional Controls Registry (ICR) Review

The ICR database lists the Site under identification number ERIC_6749. The information provided in the ICR database is summarized in the table below:

IC MECHANISM	IC RECORD DATE	IC TYPE	EC TYPE	CONTAMINATED MEDIA	CONTAMINATION
RESTRICTIVE COVENANT	JULY 28, 2010	DIGGING RESTRICTION & LAND USE RESTRICTION	IMPERMEABLE CAP	SOIL	METAL-ARSENIC

The information in the ICR database is consistent with other sources aside from the following exceptions:

- The ICR database does not list the dewatering restriction, or the EC Maintenance requirement referenced in the Restrictive Covenant.
- The “Boundary Mechanism Book Number” is listed as “59”, however; the book number should be updated to 6618.
- The “Boundary Mechanism Page Numbers” are listed as “107”, however; the page numbers should be updated to 890-897.

Escambia County Property Appraiser/Clerk of Circuit Court File Review

- The Escambia County Property Appraiser (https://www.escpa.org//) indicated that the address for the parcel containing the ICs/ECs is Avery Street, in Pensacola, Escambia County, Florida.
- The Escambia County Property Appraiser records identified Florida Power & Light Company, as the current property owner (PID: 182S306000013009). An Escambia County Property Appraiser Aerial Map and Property Information Sheet are presented in **Attachment 2**.
- The property appraiser and clerk of court did not have any records regarding recent property transactions.
- A review of the Escambia County Clerk of Circuit Courts and Comptroller website (https://www.escambiaclerk.com/) identified the July 28, 2010, Restrictive Covenant filed by Gulf Power Company and the FDEP (Official Record Book: 6618, Pages: 890-897.

Declaration of Restrictive Covenant: July 28, 2010	
Book/Pages	Book 6618, Pages: 890-897

FDEP OCULUS File Review

A search of the FDEP's OCULUS database (https://depedms.dep.state.fl.us/) identified multiple Site-related files listed in the Waste Cleanup Files. Arcadis reviewed documents related to the environmental Site activities. Key documents in the OCULUS database include: technical submittals, regulatory correspondence, historical records, Restrictive Covenant, and the SRCO.

FDEP Facility ID Number:	Number of Files:
COM_179896	0
ERIC_6749	33

COMMUNICATION WITH OWNER/SITE VISIT

On October 14, 2022, Arcadis contacted the property owner representative of Florida Power and Light Company, Ms. Ashley Jansen (Environmental Manager), to discuss the restrictions placed on the property and to coordinate the Site visit. Ms. Jansen indicated that she was aware of the restrictions placed on the property.

A Site visit was performed on October 14, 2022. The property is currently utilized as a parking lot serving the property to the south. No evidence was observed to indicate any activities had been performed that would violate the requirements of the Restrictive Covenant. The engineering control appeared to be in adequate condition during the performance of the Site visit. Photographs from the Site visit are provided below:

Photograph 1 – Engineering control located on site (facing north).

Photograph 2 – Engineering control located on site (facing northwest).

Photograph 3 – Engineering control located on site (facing north).

Photograph 4 – Engineering control located on site (facing east).

SUMMARY OF FINDINGS AND INCONSISTENCIES

The databases researched during the preparation of the ICECAR appeared to accurately reflect the requirements of the Restrictive Covenant, except for the following inconsistencies:

- The ICR database does not list the dewatering restriction, or the EC Maintenance requirement referenced in the Restrictive Covenant.
- The “Boundary Mechanism Book Number” is listed as “59”, however; the book number should be updated to 6618.
- The “Boundary Mechanism Page Numbers” are listed as “107”, however; the page numbers should be updated to 890-897.

Based on the Site visit and communications with the property owner representative, there was no evidence of any activities that appear to violate the terms of the Restrictive Covenant. The property owner representative, Ms. Ashley Jansen, indicated that she was aware of the restrictions placed on the property.

Attachments:

Attachment 1 – Restrictive Covenant and SRCO

Attachment 2 – Property Appraiser Aerial Map and Information Sheet

ATTACHMENT 1

SRCO and RC

Florida Department of Environmental Protection
Northwest District
160 Governmental Center, Suite 308
Pensacola, Florida 32502-5794

Charlie Crist
Governor

Jeff Kottkamp
Lt. Governor

Mimi A. Drew
Interim Secretary

September 13, 2010

CERTIFIED, RETURN
RECEIPT REQUESTED

Mr. Richard "Mike" Markey, P.G.
Gulf Power Company
One Energy Place
Pensacola, Florida 32520

Subject: Conditional Site Rehabilitation Completion Order
Gulf Power Company
North Hill Retired Substation
Corner of Avery and "D" Streets
Pensacola, Escambia County, Florida
FDEP Consent Order OGC# 88-0471
Comet Site No. 179896, Project No. 245451

Dear Mr. Markey:

This is in response to the May 2003 North Hill Substation Soil Excavation Report, the October 2003 North Hill Substation Addendum to the Soil Excavation Report and the November 2004 North Hill Substation Contamination Assessment Report for Soils and Ground Water. All of the reports were prepared by Earth Science and Environmental Engineering Southern Company Services for the Gulf Power Company retired substation located at the corner of Avery and D Streets in Pensacola, Escambia County, Florida. A Declaration of Restrictive Covenant has been recorded with the deed for this property, and is enclosed. The certified copy of the restrictive covenant and documentation submitted with the July 29, 2010 North Hill Restrictive Covenant – Signed and Recorded response letter serves as a No Further Action Proposal (NFAP) for this site. A map showing the location of the site for which this Site Rehabilitation Completion Order (Order) being issued is presented as Exhibit B of the enclosed Declaration of Restrictive Covenant.

The contamination at this substation resulted from the application of a herbicide containing arsenic trioxide. A Consent Order (OGC No. 88-0471) was executed by the Department on April 14, 1989, to address the arsenic contamination at numerous Gulf

Power substations across Northwest Florida. The NFAP is supported by earlier submittals, including, but not limited to:

- North Hill Substation Soil Excavation Report (SER), dated May 2003
- North Hill Substation Soil Excavation Report Addendum (SERA), dated October 2003
- North Hill Substation Contamination Assessment Report (CAR), dated November 2004
- Title Search Report, dated February 4, 2009
- E-mail from William D. Preston, P.A., dated February 10, 2009
- William D. Preston, P.A., Letter, dated February 10, 2009
- Certified copy of Warranty Deed, dated September 7, 1951, certified February 16, 2009
- William D. Preston, P.A., Letter, dated February 24, 2009
- Kevin Lee Beaty Letter, dated July 29, 2010
- Legal Description of property provided by Gulf Power (Exhibit A)
- Legal Description of property from Escambia County Property Appraiser (Included in Warranty Deed)
- Copy of signed and recorded by Clerk of Circuit Court Restrictive Covenants for the North Hill Retired Gulf Power Substation

Documentation submitted with the NFAP demonstrates that criteria set forth in Rule 62-780, Florida Administrative Code and the April 14, 1989 Consent Order, have been met. The NFAP and Consent Order are hereby incorporated by reference in this Order. Therefore, you are released from any further obligation to conduct site rehabilitation at the North Hill Retired Substation, except as set forth below.

In accordance with Chapter 376.30701(4), Florida Statutes (F.S.), upon completion of site rehabilitation, additional site rehabilitation is not required unless it is demonstrated that:

(1) You do not comply with the provisions contained within the Declaration of Restrictive Covenant filed prior to the execution of this Order. If at a later date you propose to remove the institutional controls or engineering controls you must obtain prior written approval from the Florida Department of Environmental Protection (Department). The removal of the controls must be accompanied by the immediate resumption of site rehabilitation, or implementation of other approved controls, unless it is demonstrated to the Department that the criteria of No Further Action without controls, are met.

(2) New information confirms the existence of an area of previously unknown contamination which exceeds the rehabilitation levels established in the

April 1989 Consent Order, or which otherwise pose the threat of real and substantial harm to public health, safety, or the environment;

(3) The level of risk is increased beyond the acceptable risk established under Section 376.30701(2), F.S., due to substantial changes in exposure conditions, such as a change in land use from nonresidential to residential use. Any person who changes the land use of the site, thereby causing the level of risk to increase beyond the acceptable risk, may be required by the Department to undertake additional remediation measures to ensure that human health, public safety, and the environment are protected consistent with Section 376.30701, F.S.;

(4) Fraud was committed in demonstrating site conditions or completion of site rehabilitation; or

(5) A new discharge of pollutants or hazardous substances occurs at the site subsequent to the issuance of this Order associated with the original contamination being addressed pursuant to Section 376.30701, F.S.

Legal Issues

The Department's Order shall become final unless a timely petition for an administrative hearing is filed under Sections 120.569 and 120.57, Florida Statutes (F.S.), within 21 days of receipt of this Order. The procedures for petitioning for an administrative hearing are set forth below.

Persons affected by this Order have the following options:

(A) If you choose to accept the Department's decision regarding this Order, you do not have to do anything. This Order is final and effective as of the date filed with the Clerk of the Department, which is indicated on the last page of this Order.

(B) If you choose to challenge the decision, you may do the following:

(1) File a request for an extension of time to file a petition for an administrative hearing with the Department's Agency Clerk in the Office of General Counsel within 21 days of receipt of this Order; such a request should be made if you wish to meet with the Department in an attempt to informally resolve any disputes without first filing a petition for an administrative hearing; or

(2) File a petition for an administrative hearing with the Department's Agency Clerk in the Office of General Counsel within 21 days of receipt of this Order.

Please be advised that mediation of this decision pursuant to Section 120.573, F.S., is not available.

How to Request an Extension of Time to File a Petition for an Administrative Hearing

For good cause shown, pursuant to Subsection 62-110.106(4), F.A.C., the Department may grant a request for an extension of time to file a petition for an administrative hearing. Such a request must be filed (received) by the Department's Agency Clerk in the Office of General Counsel at 3900 Commonwealth Boulevard, Mail Station 35, Tallahassee, Florida, 32399-3000, within 21 days of receipt of this Order. Petitioner, if different from Gulf Power Company, shall mail a copy of the request to Gulf Power Company at the time of filing. Timely filing a request for an extension of time tolls the time period within which a petition for an administrative hearing must be made.

How to File a Petition for an Administrative Hearing

A person whose substantial interests are affected by this Order may petition for an administrative hearing under Sections 120.569 and 120.57, F.S. The petition must contain the information set forth below and must be filed (received) by the Department's Agency Clerk in the Office of General Counsel at 3900 Commonwealth Boulevard, Mail Station 35, Tallahassee, Florida, 32399-3000, within 21 days of receipt of this Order. Petitioner, if different from Gulf Power Company, shall mail a copy of the petition to Gulf Power Company at the time of filing. Failure to file a petition within this time period shall waive the right of anyone who may request an administrative hearing under Sections 120.569 and 120.57, F.S.

Pursuant to Subsection 120.569(2), F.S. and Rule 28-106.201, F.A.C., a petition for an administrative hearing shall contain the following information:

(a) The name, address, and telephone number of each petitioner; the name, address, and telephone number of the petitioner's representative, if any; the facility owner's name and address, if different from the petitioner; the FDEP facility number, and the name and address of the facility;
(b) A statement of when and how each petitioner received notice of the Department's action or proposed action;
(c) An explanation of how each petitioner's substantial interests are or will be affected by the Department's action or proposed action;
(d) A statement of the disputed issues of material fact, or a statement that there are no disputed facts;

(e) A statement of the ultimate facts alleged, including a statement of the specific facts the petitioner contends warrant reversal or modification of the Department's action or proposed action;
(f) A statement of the specific rules or statutes the petitioner contends require reversal or modification of the Department's action or proposed action; and
(g) A statement of the relief sought by the petitioner, stating precisely the action petitioner wishes the Department to take with respect to the Department's action or proposed action.

This Order is final and effective as of the date filed with the Clerk of the Department, which is indicated on the last page of this Order. Timely filing a petition for an administrative hearing postpones the date this Order takes effect until the Department issues either a final order pursuant to an administrative hearing or an Order Responding to Supplemental Information provided to the Department pursuant to meetings with the Department.

Judicial Review

Any party to this Order has the right to seek judicial review of it under Section 120.68, F.S., by filing a notice of appeal under Rule 9.110 of the Florida Rules of Appellate Procedure with the Department's Agency Clerk in the Office of General Counsel at 3900 Commonwealth Boulevard, Mail Station 35, Tallahassee, Florida, 32399-3000, and by filing a copy of the notice of appeal accompanied by the applicable filing fees with the appropriate district court of appeal. The notice of appeal must be filed within 30 days after this Order is filed with the Department's clerk (see below).

Any questions regarding the Department's review of your NFAP should be directed to Victor S. Hultstrand at (850) 595-0597 or by e-mail at victor.hultstrand@dep.state.fl.us. Questions regarding legal issues should be referred to the Department's Office of General Counsel at (850) 245-2242. Contact with any of the above does not constitute a petition for an administrative hearing or a request for an extension of time to file a petition for an administrative hearing.

Sincerely,

Kenneth W. Prest, Jr.
District Director

KP/vhr

Enclosure: Recorded Declaration of Restrictive Covenant

c: William D. Preston, P.A., bill@wprestonpa.com

FILED, on this date, pursuant to §120.52 Florida Statutes, with the designated Department Clerk, receipt of which is hereby acknowledged.

Rebecca A Hunter

Clerk

September 13, 2010

Date

Recorded in Public Records 07/28/2010 at 02:00 PM OR Book 6618 Page 890, Instrument #2010048538, Ernie Lee Magaha Clerk of the Circuit Court Escambia County, FL Recording $69.50

This instrument prepared by:

William D. Preston, Esquire
William D. Preston, P.A.
4832-A Kerry Forest Parkway
Tallahassee, Florida 32309
(850) 668-4986
(850) 668-6345 Fax

Certified to be a true copy
the original on file in this office
Witness my hand and official seal
ERNIE LEE MAGAHA
Clerk of the Circuit Court
Escambia County, Florida
By: Pat Barr D.C.
Date 7/28/2010

DECLARATION OF RESTRICTIVE COVENANT

THIS DECLARATION OF RESTRICTIVE COVENANT (hereinafter "Declaration") is made this 26 day of July, 2010, by Gulf Power Company, a Florida Corporation (hereinafter "Gulf") and the Florida Department of Environmental Protection (hereinafter "DEP").

RECITALS

A. Gulf is the fee simple owner of that certain real property situated in Escambia County, in the State of Florida, more particularly described in Exhibit A attached hereto and made a part thereof (hereinafter the "Property").

B. The Property identified in this Declaration is currently known as the North Hill Retired Substation. The DEP Facility Identification Number for the Property is COMET Project Number 179896.

C. Gulf has completed site rehabilitation for the Property pursuant to the provisions and procedures set forth in Consent Order No. 88-0471 ("Consent Order") entered into between Gulf and DEP on April 14, 1989. As a result of previous investigative activities as referenced in the Consent Order, Gulf has determined that arsenic contamination is present in soils upon the Property at concentrations exceeding residential soil cleanup target levels. The arsenic contamination on the Property is documented in the following reports that are incorporated by reference:

Consent Order No. 88-0471, dated April 14, 1989, between Gulf and DEP
Contamination Assessment Report, prepared by Southern Company Services, Inc., dated November, 2004
Soil Excavation Report, prepared by Southern Company Services, Inc., dated May, 2003
Soil Excavation Report Addendum, prepared by Southern Company Services, Inc., dated October, 2003

D. The reports noted in Recital C set forth the nature and extent of contamination on the Property. The file containing the findings, conclusions and recommendations with respect to site rehabilitation is available for public inspection at the Florida Department of Environmental Protection, Northwest District Office, 160 Governmental Center, Pensacola, Florida 32502.

E. It is the intent of the restrictions in this Declaration to reduce or eliminate the risk of exposure of the arsenic contamination to the environment and to users or occupants of the Property and to reduce or eliminate the threat of migration of the arsenic contamination.

F. The DEP has agreed to issue a Site Rehabilitation Completion Order (SRCO) with Conditions (hereinafter "Order") upon recordation of this Declaration, and the DEP can unilaterally revoke the Order if the conditions of this Declaration or of the Order are not met. Additionally, in the event concentrations of arsenic increase above the levels approved in the Order, the DEP may require site rehabilitation to reduce concentrations of contamination to the levels authorized under the Consent Order. The Order relating to Gulf is on file with the DEP Northwest District, 160 Governmental Center, Pensacola, Florida 32502.

G. Gulf deems it desirable and in the best interest of all present and future owners of the Property that an Order with conditions be obtained and that the Property be held subject to certain restrictions and changes, all of which are more particularly hereinafter set forth.

NOW, THEREFORE, to induce the DEP to issue the Site Rehabilitation Completion Order with Conditions and for other good and valuable consideration, the receipt and sufficiency of which is hereby acknowledged by each of the undersigned parties, Gulf agrees as follows:

1. The foregoing recitals are true and correct and are incorporated herein by reference.

2. Gulf hereby imposes on the Property the following restrictions:

   a. Generally, there shall be no agricultural use of the land, including forestry, fishing and mining; no hotels or lodging; no recreational uses including amusement parks, parks, camps, museums, zoos, or gardens; and no residential uses; and no educational uses such as elementary and secondary schools, or day care services. These prohibited uses are specifically defined by using the North American Industry Classification System, United States, 2002 (NAICS), Executive Office of the President, Office of Management and Budget. The prohibited uses by code are: Sector 11 Agriculture, Forestry, Fishing and Hunting; Subsector 212 Mining (except Oil and Gas); Code 512132 Drive-In Motion Picture Theaters; Code 51412 Libraries and Archives; Code 53111 Lessors of Residential Buildings and Dwellings; Subsector 611 Elementary and Secondary Schools; Subsector 623 Nursing and Residential Care

Facilities; Subsector 624 Social Assistance; Subsector 711 Performing Arts, Spectator Sports and Related Industries; Subsector 712 Museums, Historical Sites, and Similar Institutions; Subsector 713 Amusement, Gambling, and Recreation Industries; Subsector 721 Accommodation (hotels, motels, RV parks, etc.); Subsector 813 Religious, Grantmaking, Civic, Professional, and Similar Organizations; and Subsector 814 Private Households.

b. As referenced in Recital C above, Gulf has excavated and properly disposed of impacted soils upon the Property and the Excavation Area, as described in Exhibit B attached hereto and incorporated herein by reference, has been refilled with unimpacted soils. The Excavation Area, as described in Exhibit B, shall be permanently covered and maintained with an impermeable material that prevents human exposure and limits water infiltration.

c. Excavation and construction is not prohibited within the Excavation Area, as described in Exhibit B, provided that any contaminated soils that are excavated are removed and properly disposed of pursuant to Chapter 62-780, Florida Administrative Code (or subsequent contamination site cleanup criteria rule(s)). Nothing herein shall limit or conflict with any other legal requirements regarding construction methods and techniques that must be taken to minimize risk of exposure while conducting work in contaminated areas. For any dewatering activities, a plan must be in place to address and ensure the appropriate handling, treatment, and disposal of any extracted groundwater that may be contaminated.

3. For the purpose of monitoring the restrictions contained in paragraph 2 hereof, DEP or its respective successors and assigns shall have site access to the Property at reasonable times and with reasonable notice to the owner of the Property.

4. It is the intention of Gulf that the restrictions contained in this Declaration shall touch and concern the Property, run with the land and with the title to the Property, and shall apply to and be binding upon and inure to the benefit of the successors and assigns of Gulf, and to DEP, its successors and assigns, and to any and all parties hereafter having any right, title or interest in the Property or any part thereof. The DEP and its successors and assigns may enforce the terms and conditions of this Declaration by injunctive relief and other appropriate available legal remedies. Any forbearance on behalf of the DEP to exercise its right in the event of the failure of Gulf or its successors and assigns to comply with the provisions of this Declaration shall not be deemed or construed to be a waiver of the DEP's rights hereunder. This Declaration shall continue in perpetuity, unless otherwise modified in writing by Gulf and the DEP or their successors and assigns as provided in paragraph 6 hereof. These restrictions may be enforced in a court of competent jurisdiction by the DEP or its successor agency, or by any other person, firm, corporation, or governmental agency that is substantially benefited by this restriction.

5. In order to ensure the perpetual nature of these restrictions, Gulf shall record the deed referencing these restrictions by recording book and page. Gulf, and its successors and assigns, shall reference these restrictions in any subsequent deed of conveyance, including the recording book and page of record of this Declaration.

6. This agreement is binding until a release of covenant is executed by the DEP Secretary (or designee) and is recorded in the land records of Escambia County. To receive prior approval from DEP to revise or remove any requirement herein, cleanup target levels established pursuant to Florida Statutes and DEP rules must have been achieved. This Declaration may be modified in writing only. Any subsequent amendment of any requirement must be executed by both Gulf and the DEP or their respective successors and assigns and be recorded by the owner as an amendment hereto.

7. This Declaration shall not be construed as constituting an admission with respect to any liability or responsibility for site rehabilitation.

8. If any provision of this Declaration is held to be invalid by any court of competent jurisdiction, the invalidity of such provision shall not affect the validity of any other provisions thereof. All such other provisions shall continue unimpaired in full force and effect.

9. Gulf covenants and represents that on the date of execution of this Declaration that Gulf is seized of the Property in fee simple and has good right to create, establish, and impose this restrictive covenant on the use of the Property. Gulf also covenants and warrants that the Property is free and clear of any and all liens, mortgages, or encumbrances that could impair Gulf's rights to impose the restrictive covenant described in this Declaration or that would be superior to the restrictive covenant described in this Declaration.

[Signature page to follow]

Approved as to form by the Florida Department of Environmental Protection, Office of General Counsel. _____.

IN WITNESS WHEREOF, the Florida Department of Environmental Protection has executed this instrument, this 19 day of July, 2010.

Signed sealed and delivered in the presence of:

FLORIDA DEPARTMENT OF ENVIRONMENTAL PROTECTION

_____
Witness
Print Name: Jessica Lee Nord

By: _____

Print Name: KENNETH W. PREST, JR.

Title: District Director

_____
Witness
Print Name: Rebecca A. Gunter

Date: 7-19-2010

STATE OF FLORIDA)
COUNTY OF ESCAMBIA)

The foregoing instrument was acknowledged before me this 19th day of July, 2010, by **KENNETH W. PREST, JR.,** District Director Florida Department of Environmental Protection.

Personally Known ✓ OR Produced Identification _____.

Type of Identification Produced _____.

_____
Signature of Notary Public

BARBARA A. RAGGHIANTI
MY COMMISSION # DD 644821
EXPIRES: June 26, 2011
Bonded Thru Notary Public Underwriters

Barbara A. Raggianti
Print Name of Notary Public

Commission No. DD644821
Commission Expires: June 24, 2011

IN WITNESS WHEREOF Gulf Power Company has executed this instrument, this 26 day of July, 2010.

Signed sealed and delivered in the presence of:

GULF POWER COMPANY

Witness
Print Name: Lanesa Jones

By: [signature]
Print Name: Bentina C Terry
Title: Vice President
Date: 7/26/10

Witness
Print Name: MARK B. DAVIDSON

ATTEST (GULF)
By: [signature]
Terry A. Davis Assistant Secretary

STATE OF FLORIDA)
COUNTY OF Escambia)

The foregoing instrument was acknowledged before me this 26th day of July 2010, by Bentina C Terry.

Personally Known ✓ OR Produced Identification _____.

Type of Identification Produced _____.

[signature]
Signature of Notary Public

Vickie L. Marchman
Print Name of Notary Public

Commission No. DD866249

Commission Expires: June 26, 2013

Vickie L. Marchman
COMMISSION # DD866249
EXPIRES: JUN. 26, 2013
WWW.AARONNOTARY.com

(End of page; continued with signatures on the next page)

EXHIBIT "A"

All that portion within the City Limits of the City of Pensacola of Lots Eleven (11) to Fifteen (15), both inclusive, in Block Nine (9) of Englewood Heights, Section 18, Township 2 South, Range 30 West, according to map made by L.E. Thornton, Civil Engineer, in October, 1909, recorded in Deed Book 59 at page 107 of the public records of said County:

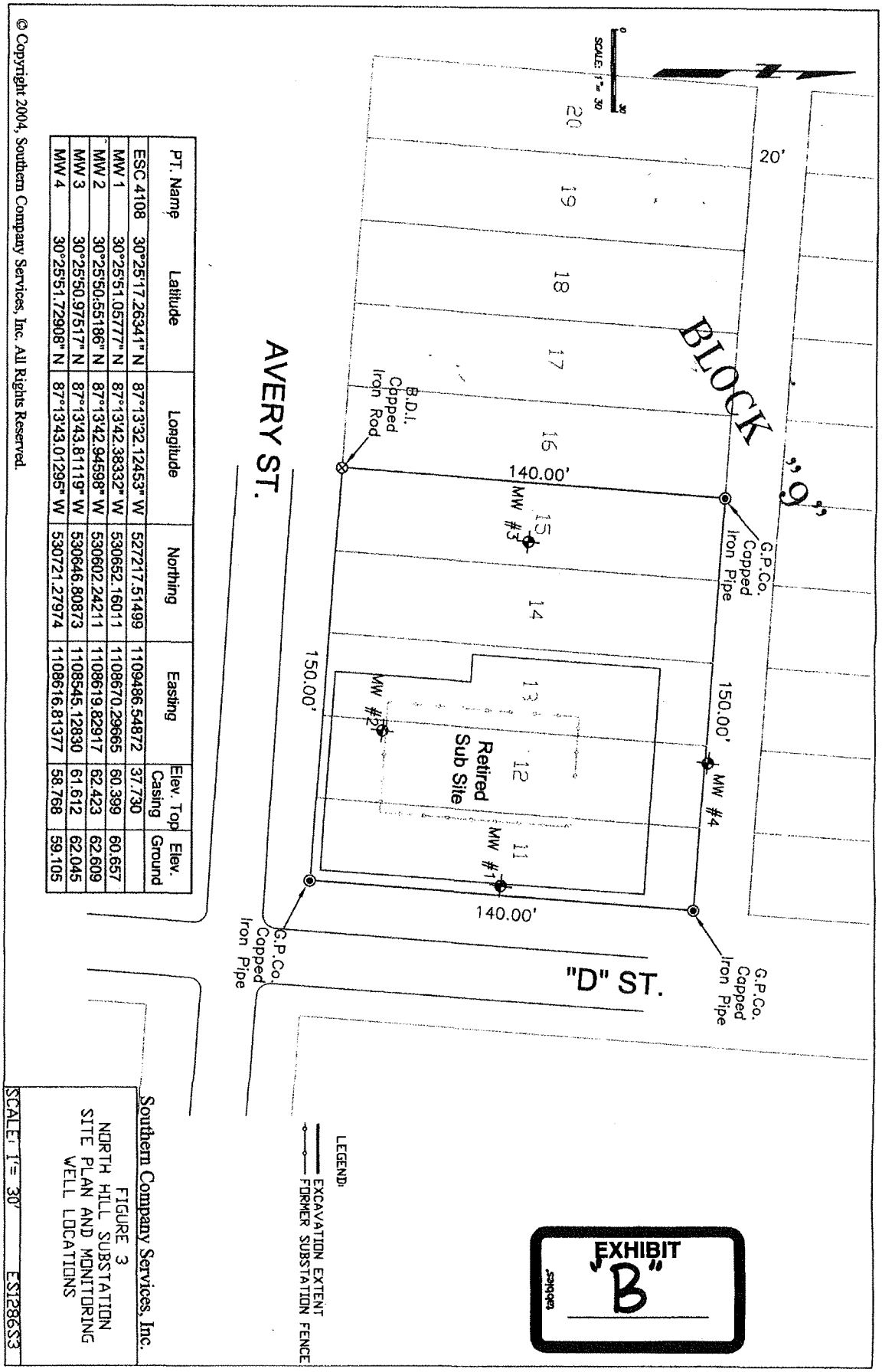

PT. Name	Latitude	Longitude	Northing	Easting	Elev. Top Casing	Elev. Ground
ESC 4108	30°25'17.26341" N	87°13'32.12453" W	527217.51499	1109486.54872	37.730	
MW 1	30°25'51.05777" N	87°13'42.38332" W	530652.16011	1108670.29665	60.399	60.657
MW 2	30°25'50.55186" N	87°13'42.94598" W	530602.24211	1108619.82917	62.423	62.609
MW 3	30°25'50.97517" N	87°13'43.81119" W	530646.80873	1108545.12830	61.612	62.045
MW 4	30°25'51.72908" N	87°13'43.01295" W	530721.27974	1108616.81377	58.768	59.105

Southern Company Services, Inc.

FIGURE 3
NORTH HILL SUBSTATION
SITE PLAN AND MONITORING
WELL LOCATIONS

SCALE: 1"= 30' ESI286S3

© Copyright 2004, Southern Company Services, Inc. All Rights Reserved.

ATTACHMENT 2

Property Appraiser Information

Source: Escambia County Property Appraiser

Restore Full Version

General Information

Parcel ID:	182S306000013009
Account:	062594000
Owners:	FLORIDA POWER & LIGHT COMPANY
Mail:	PROPERTY TAX - PSX/JB 700 UNIVERSE BLVD JUNO BEACH, FL 33408
Situs:	AVERY ST 32501
Use Code:	VACANT RESIDENTIAL
Taxing Authority:	PENSACOLA CITY LIMITS
Tax Inquiry:	Open Tax Inquiry Window

Tax Inquiry link courtesy of Scott Lunsford
Escambia County Tax Collector

Assessments

Year	Land	Imprv	Total	*Cap Val*
2022	$39,900	$0	$39,900	$39,900
2021	$39,900	$0	$39,900	$39,900
2020	$39,900	$0	$39,900	$39,900

Disclaimer

Market Value Breakdown Letter

Tax Estimator

File for New Homestead Exemption Online

Sales Data

Sale Date	Book	Page	Value	Type	Official Records (New Window)
None					

Official Records Inquiry courtesy of Pam Childers
Escambia County Clerk of the Circuit Court and Comptroller

2022 Certified Roll Exemptions

None

Legal Description

LTS 11 TO 15 N OF N LI OF CITY LIMITS BLK 9 ENGLEWOOD HEIGHTS PLAT DB 59 P 107 DB 342 P 183 OR 8436 P 1802

Extra Features

None

Parcel Information

Launch Interactive Map

Section Map Id:
18-2S-30

Approx. Acreage:
0.4821

Zoned:
R-1AA

Evacuation & Flood Information
Open Report

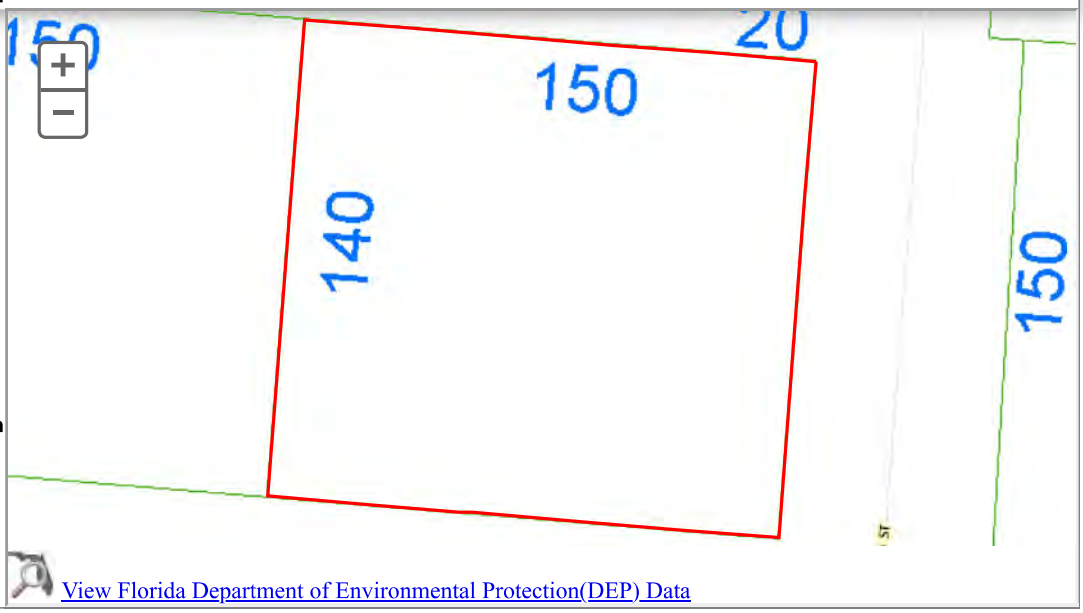

View Florida Department of Environmental Protection(DEP) Data

Buildings
Images
None

The primary use of the assessment data is for the preparation of the current year tax roll. No responsibility or liability is assumed for inaccuracies or errors.

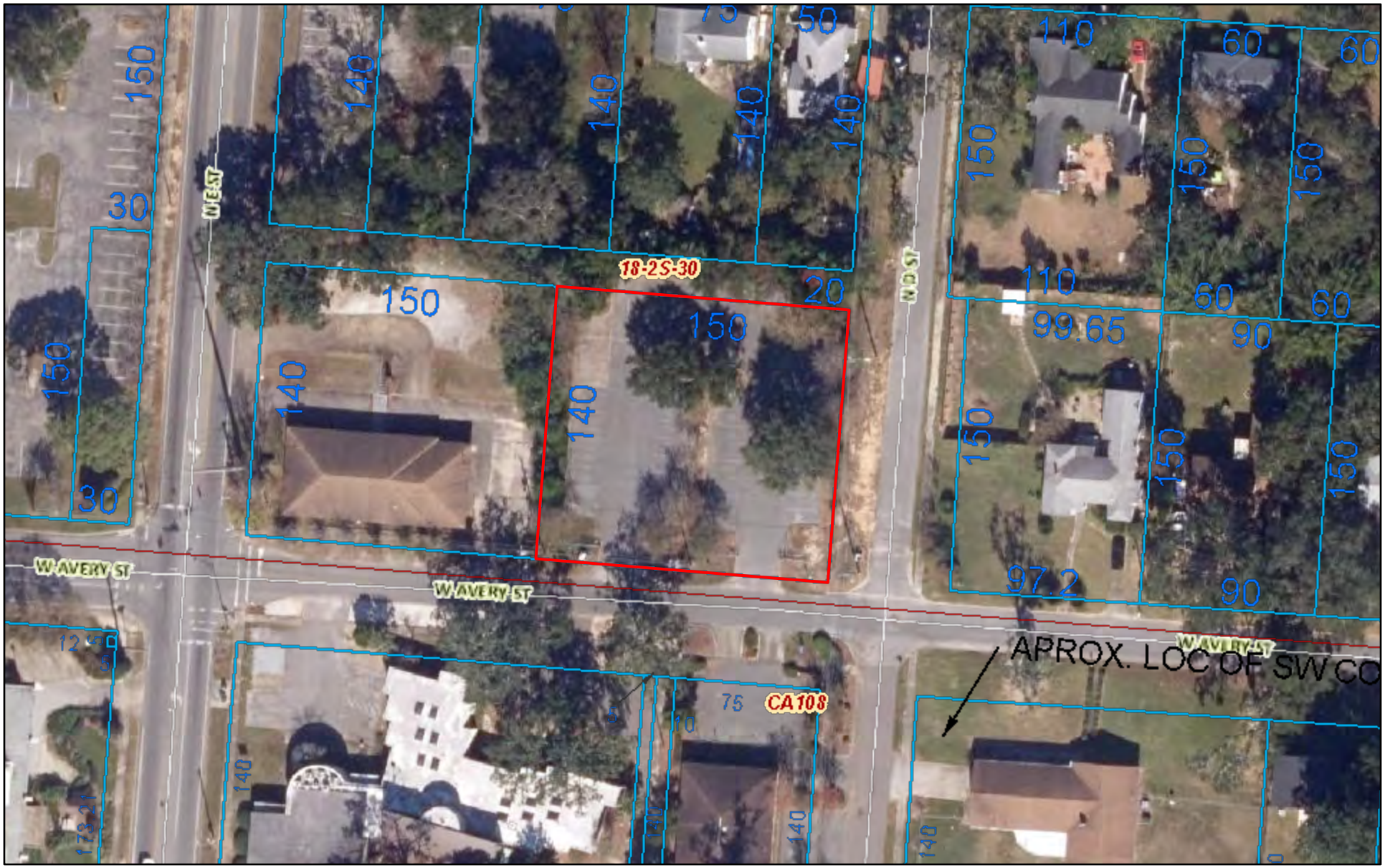

November 30, 2022

Override 1 Property Line Map Grid

1:846

0 0.01 0.01 0.02 mi

0 0.01 0.02 0.04 km

Arcadis U.S., Inc.
4300 West Cypress Street
Suite 450
Tampa, Florida 33607
Tel 813.903.3100
Fax 813.350.9046
www.Arcadis-us.com

December 12, 2022

Institutional Controls and Engineering Controls Audit Program
Gulf Power North Hill Substation
FDEP Site #ERIC_6749
ICR ID #54
Corner of West Avery and D Street
Pensacola, Escambia County, Florida

Arcadis U.S., Inc. (Arcadis) is pleased to provide the Florida Department of Environmental Protection (FDEP) this Institutional Controls/Engineering Controls (IC/EC) Audit Report (ICECAR) for the Gulf Power North Hill Substation site (Site). The objective of the audit was to determine whether institutional and/or engineering controls are documented for the property within various government agency files, that the current owner is aware of the controls placed on the property, and that the current owner is properly implementing the controls. The following sections summarize the results of Arcadis' review of pertinent files, communications with the property owner representative, and visit to the Site to inspect the ICs/ECs in place. Based on the information gathered during these activities, Arcadis has included a summary of findings within this report. A previous ICECAR report was submitted to FDEP on August 31, 2016.

SITE BACKGROUND

Listed below is a brief summary of background details leading up to the establishment of ICs and/or ECs for the Site property.

- The Site is currently utilized as a parking lot serving the property to the south.
- The Site was developed as a substation for Gulf Power Company in 1953.
- Historical Site impacts include arsenic in soils, which resulted from the application of herbicides for weed control. No groundwater contamination has been identified at the Site.
- Soil and groundwater assessments were completed at the Site from 2003 to 2005.
- A soil excavation was completed in March 2003 and consisted of the removal of approximately 2,169 tons of impacted soil.

On July 28, 2010, Gulf Power Company recorded a Declaration of Restrictive Covenant (Restrictive Covenant) in Official Record Book 6618, Pages: 890-897, Public Records of Escambia County, Florida (**Attachment 1**) to address remaining soil impacts. The Restrictive Covenant includes a land use restriction, a digging restriction, a dewatering restriction, and an engineering control in the form of an impermeable cap.

Based on documentation submitted with the Restrictive Covenant and corresponding technical documents, the FDEP issued a Conditional Site Rehabilitation Completion Order (SRCO) on September 13, 2010, certifying that Site rehabilitation requirements had been satisfied by Gulf Power Company. The SRCO is also provided as **Attachment 1**.

FILE REVIEWS

Institutional Controls Registry (ICR) Review

The ICR database lists the Site under identification number ERIC_6749. The information provided in the ICR database is summarized in the table below:

IC MECHANISM	IC RECORD DATE	IC TYPE	EC TYPE	CONTAMINATED MEDIA	CONTAMINATION
RESTRICTIVE COVENANT	JULY 28, 2010	DIGGING RESTRICTION & LAND USE RESTRICTION	IMPERMEABLE CAP	SOIL	METAL-ARSENIC

The information in the ICR database is consistent with other sources aside from the following exceptions:

- The ICR database does not list the dewatering restriction, or the EC Maintenance requirement referenced in the Restrictive Covenant.
- The “Boundary Mechanism Book Number” is listed as “59”, however; the book number should be updated to 6618.
- The “Boundary Mechanism Page Numbers” are listed as “107”, however; the page numbers should be updated to 890-897.

Escambia County Property Appraiser/Clerk of Circuit Court File Review

- The Escambia County Property Appraiser (https://www.escpa.org//) indicated that the address for the parcel containing the ICs/ECs is Avery Street, in Pensacola, Escambia County, Florida.
- The Escambia County Property Appraiser records identified Florida Power & Light Company, as the current property owner (PID: 182S306000013009). An Escambia County Property Appraiser Aerial Map and Property Information Sheet are presented in **Attachment 2**.
- The property appraiser and clerk of court did not have any records regarding recent property transactions.
- A review of the Escambia County Clerk of Circuit Courts and Comptroller website (https://www.escambiaclerk.com/) identified the July 28, 2010, Restrictive Covenant filed by Gulf Power Company and the FDEP (Official Record Book: 6618, Pages: 890-897.

Declaration of Restrictive Covenant: July 28, 2010	
Book/Pages	Book 6618, Pages: 890-897

FDEP OCULUS File Review

A search of the FDEP's OCULUS database (https://depedms.dep.state.fl.us/) identified multiple Site-related files listed in the Waste Cleanup Files. Arcadis reviewed documents related to the environmental Site activities. Key documents in the OCULUS database include: technical submittals, regulatory correspondence, historical records, Restrictive Covenant, and the SRCO.

FDEP Facility ID Number:	Number of Files:
COM_179896	0
ERIC_6749	33

COMMUNICATION WITH OWNER/SITE VISIT

On October 14, 2022, Arcadis contacted the property owner representative of Florida Power and Light Company, Ms. Ashley Jansen (Environmental Manager), to discuss the restrictions placed on the property and to coordinate the Site visit. Ms. Jansen indicated that she was aware of the restrictions placed on the property.

A Site visit was performed on October 14, 2022. The property is currently utilized as a parking lot serving the property to the south. No evidence was observed to indicate any activities had been performed that would violate the requirements of the Restrictive Covenant. The engineering control appeared to be in adequate condition during the performance of the Site visit. Photographs from the Site visit are provided below:

Photograph 1 – Engineering control located on site (facing north).

Photograph 2 – Engineering control located on site (facing northwest).

Photograph 3 – Engineering control located on site (facing north).

Photograph 4 – Engineering control located on site (facing east).

SUMMARY OF FINDINGS AND INCONSISTENCIES

The databases researched during the preparation of the ICECAR appeared to accurately reflect the requirements of the Restrictive Covenant, except for the following inconsistencies:

- The ICR database does not list the dewatering restriction, or the EC Maintenance requirement referenced in the Restrictive Covenant.
- The “Boundary Mechanism Book Number” is listed as “59”, however; the book number should be updated to 6618.
- The “Boundary Mechanism Page Numbers” are listed as “107”, however; the page numbers should be updated to 890-897.

Based on the Site visit and communications with the property owner representative, there was no evidence of any activities that appear to violate the terms of the Restrictive Covenant. The property owner representative, Ms. Ashley Jansen, indicated that she was aware of the restrictions placed on the property.

Attachments:

Attachment 1 – Restrictive Covenant and SRCO

Attachment 2 – Property Appraiser Aerial Map and Information Sheet

ATTACHMENT 1

SRCO and RC

Florida Department of Environmental Protection
Northwest District
160 Governmental Center, Suite 308
Pensacola, Florida 32502-5794

Charlie Crist
Governor

Jeff Kottkamp
Lt. Governor

Mimi A. Drew
Interim Secretary

September 13, 2010

CERTIFIED, RETURN
RECEIPT REQUESTED

Mr. Richard "Mike" Markey, P.G.
Gulf Power Company
One Energy Place
Pensacola, Florida 32520

Subject: Conditional Site Rehabilitation Completion Order
Gulf Power Company
North Hill Retired Substation
Corner of Avery and "D" Streets
Pensacola, Escambia County, Florida
FDEP Consent Order OGC# 88-0471
Comet Site No. 179896, Project No. 245451

Dear Mr. Markey:

This is in response to the May 2003 North Hill Substation Soil Excavation Report, the October 2003 North Hill Substation Addendum to the Soil Excavation Report and the November 2004 North Hill Substation Contamination Assessment Report for Soils and Ground Water. All of the reports were prepared by Earth Science and Environmental Engineering Southern Company Services for the Gulf Power Company retired substation located at the corner of Avery and D Streets in Pensacola, Escambia County, Florida. A Declaration of Restrictive Covenant has been recorded with the deed for this property, and is enclosed. The certified copy of the restrictive covenant and documentation submitted with the July 29, 2010 North Hill Restrictive Covenant – Signed and Recorded response letter serves as a No Further Action Proposal (NFAP) for this site. A map showing the location of the site for which this Site Rehabilitation Completion Order (Order) being issued is presented as Exhibit B of the enclosed Declaration of Restrictive Covenant.

The contamination at this substation resulted from the application of a herbicide containing arsenic trioxide. A Consent Order (OGC No. 88-0471) was executed by the Department on April 14, 1989, to address the arsenic contamination at numerous Gulf

Power substations across Northwest Florida. The NFAP is supported by earlier submittals, including, but not limited to:

- North Hill Substation Soil Excavation Report (SER), dated May 2003
- North Hill Substation Soil Excavation Report Addendum (SERA), dated October 2003
- North Hill Substation Contamination Assessment Report (CAR), dated November 2004
- Title Search Report, dated February 4, 2009
- E-mail from William D. Preston, P.A., dated February 10, 2009
- William D. Preston, P.A., Letter, dated February 10, 2009
- Certified copy of Warranty Deed, dated September 7, 1951, certified February 16, 2009
- William D. Preston, P.A., Letter, dated February 24, 2009
- Kevin Lee Beaty Letter, dated July 29, 2010
- Legal Description of property provided by Gulf Power (Exhibit A)
- Legal Description of property from Escambia County Property Appraiser (Included in Warranty Deed)
- Copy of signed and recorded by Clerk of Circuit Court Restrictive Covenants for the North Hill Retired Gulf Power Substation

Documentation submitted with the NFAP demonstrates that criteria set forth in Rule 62-780, Florida Administrative Code and the April 14, 1989 Consent Order, have been met. The NFAP and Consent Order are hereby incorporated by reference in this Order. Therefore, you are released from any further obligation to conduct site rehabilitation at the North Hill Retired Substation, except as set forth below.

In accordance with Chapter 376.30701(4), Florida Statutes (F.S.), upon completion of site rehabilitation, additional site rehabilitation is not required unless it is demonstrated that:

(1) You do not comply with the provisions contained within the Declaration of Restrictive Covenant filed prior to the execution of this Order. If at a later date you propose to remove the institutional controls or engineering controls you must obtain prior written approval from the Florida Department of Environmental Protection (Department). The removal of the controls must be accompanied by the immediate resumption of site rehabilitation, or implementation of other approved controls, unless it is demonstrated to the Department that the criteria of No Further Action without controls, are met.

(2) New information confirms the existence of an area of previously unknown contamination which exceeds the rehabilitation levels established in the

April 1989 Consent Order, or which otherwise pose the threat of real and substantial harm to public health, safety, or the environment;

(3) The level of risk is increased beyond the acceptable risk established under Section 376.30701(2), F.S., due to substantial changes in exposure conditions, such as a change in land use from nonresidential to residential use. Any person who changes the land use of the site, thereby causing the level of risk to increase beyond the acceptable risk, may be required by the Department to undertake additional remediation measures to ensure that human health, public safety, and the environment are protected consistent with Section 376.30701, F.S.;

(4) Fraud was committed in demonstrating site conditions or completion of site rehabilitation; or

(5) A new discharge of pollutants or hazardous substances occurs at the site subsequent to the issuance of this Order associated with the original contamination being addressed pursuant to Section 376.30701, F.S.

Legal Issues

The Department's Order shall become final unless a timely petition for an administrative hearing is filed under Sections 120.569 and 120.57, Florida Statutes (F.S.), within 21 days of receipt of this Order. The procedures for petitioning for an administrative hearing are set forth below.

Persons affected by this Order have the following options:

(A) If you choose to accept the Department's decision regarding this Order, you do not have to do anything. This Order is final and effective as of the date filed with the Clerk of the Department, which is indicated on the last page of this Order.

(B) If you choose to challenge the decision, you may do the following:

(1) File a request for an extension of time to file a petition for an administrative hearing with the Department's Agency Clerk in the Office of General Counsel within 21 days of receipt of this Order; such a request should be made if you wish to meet with the Department in an attempt to informally resolve any disputes without first filing a petition for an administrative hearing; or

(2) File a petition for an administrative hearing with the Department's Agency Clerk in the Office of General Counsel within 21 days of receipt of this Order.

Please be advised that mediation of this decision pursuant to Section 120.573, F.S., is not available.

How to Request an Extension of Time to File a Petition for an Administrative Hearing

For good cause shown, pursuant to Subsection 62-110.106(4), F.A.C., the Department may grant a request for an extension of time to file a petition for an administrative hearing. Such a request must be filed (received) by the Department's Agency Clerk in the Office of General Counsel at 3900 Commonwealth Boulevard, Mail Station 35, Tallahassee, Florida, 32399-3000, within 21 days of receipt of this Order. Petitioner, if different from Gulf Power Company, shall mail a copy of the request to Gulf Power Company at the time of filing. Timely filing a request for an extension of time tolls the time period within which a petition for an administrative hearing must be made.

How to File a Petition for an Administrative Hearing

A person whose substantial interests are affected by this Order may petition for an administrative hearing under Sections 120.569 and 120.57, F.S. The petition must contain the information set forth below and must be filed (received) by the Department's Agency Clerk in the Office of General Counsel at 3900 Commonwealth Boulevard, Mail Station 35, Tallahassee, Florida, 32399-3000, within 21 days of receipt of this Order. Petitioner, if different from Gulf Power Company, shall mail a copy of the petition to Gulf Power Company at the time of filing. Failure to file a petition within this time period shall waive the right of anyone who may request an administrative hearing under Sections 120.569 and 120.57, F.S.

Pursuant to Subsection 120.569(2), F.S. and Rule 28-106.201, F.A.C., a petition for an administrative hearing shall contain the following information:

(a) The name, address, and telephone number of each petitioner; the name, address, and telephone number of the petitioner's representative, if any; the facility owner's name and address, if different from the petitioner; the FDEP facility number, and the name and address of the facility;
(b) A statement of when and how each petitioner received notice of the Department's action or proposed action;
(c) An explanation of how each petitioner's substantial interests are or will be affected by the Department's action or proposed action;
(d) A statement of the disputed issues of material fact, or a statement that there are no disputed facts;

(e) A statement of the ultimate facts alleged, including a statement of the specific facts the petitioner contends warrant reversal or modification of the Department's action or proposed action;
(f) A statement of the specific rules or statutes the petitioner contends require reversal or modification of the Department's action or proposed action; and
(g) A statement of the relief sought by the petitioner, stating precisely the action petitioner wishes the Department to take with respect to the Department's action or proposed action.

This Order is final and effective as of the date filed with the Clerk of the Department, which is indicated on the last page of this Order. Timely filing a petition for an administrative hearing postpones the date this Order takes effect until the Department issues either a final order pursuant to an administrative hearing or an Order Responding to Supplemental Information provided to the Department pursuant to meetings with the Department.

Judicial Review

Any party to this Order has the right to seek judicial review of it under Section 120.68, F.S., by filing a notice of appeal under Rule 9.110 of the Florida Rules of Appellate Procedure with the Department's Agency Clerk in the Office of General Counsel at 3900 Commonwealth Boulevard, Mail Station 35, Tallahassee, Florida, 32399-3000, and by filing a copy of the notice of appeal accompanied by the applicable filing fees with the appropriate district court of appeal. The notice of appeal must be filed within 30 days after this Order is filed with the Department's clerk (see below).

Any questions regarding the Department's review of your NFAP should be directed to Victor S. Hultstrand at (850) 595-0597 or by e-mail at victor.hultstrand@dep.state.fl.us. Questions regarding legal issues should be referred to the Department's Office of General Counsel at (850) 245-2242. Contact with any of the above does not constitute a petition for an administrative hearing or a request for an extension of time to file a petition for an administrative hearing.

Sincerely,

Kenneth W. Prest, Jr.
District Director

KP/vhr

Enclosure: Recorded Declaration of Restrictive Covenant

c: William D. Preston, P.A., bill@wprestonpa.com

FILED, on this date, pursuant to §120.52 Florida Statutes, with the designated Department Clerk, receipt of which is hereby acknowledged.

Rebecca A Hunter

Clerk

September 13, 2010

Date

Recorded in Public Records 07/28/2010 at 02:00 PM OR Book 6618 Page 890, Instrument #2010048538, Ernie Lee Magaha Clerk of the Circuit Court Escambia County, FL Recording $69.50

This instrument prepared by:

William D. Preston, Esquire
William D. Preston, P.A.
4832-A Kerry Forest Parkway
Tallahassee, Florida 32309
(850) 668-4986
(850) 668-6345 Fax

Certified to be a true copy
the original on file in this office
Witness my hand and official seal
ERNIE LEE MAGAHA
Clerk of the Circuit Court
Escambia County, Florida
By: Pat Barr D.C.
Date 7/28/2010

DECLARATION OF RESTRICTIVE COVENANT

THIS DECLARATION OF RESTRICTIVE COVENANT (hereinafter "Declaration") is made this 26 day of July, 2010, by Gulf Power Company, a Florida Corporation (hereinafter "Gulf") and the Florida Department of Environmental Protection (hereinafter "DEP").

RECITALS

A. Gulf is the fee simple owner of that certain real property situated in Escambia County, in the State of Florida, more particularly described in Exhibit A attached hereto and made a part thereof (hereinafter the "Property").

B. The Property identified in this Declaration is currently known as the North Hill Retired Substation. The DEP Facility Identification Number for the Property is COMET Project Number 179896.

C. Gulf has completed site rehabilitation for the Property pursuant to the provisions and procedures set forth in Consent Order No. 88-0471 ("Consent Order") entered into between Gulf and DEP on April 14, 1989. As a result of previous investigative activities as referenced in the Consent Order, Gulf has determined that arsenic contamination is present in soils upon the Property at concentrations exceeding residential soil cleanup target levels. The arsenic contamination on the Property is documented in the following reports that are incorporated by reference:

Consent Order No. 88-0471, dated April 14, 1989, between Gulf and DEP
Contamination Assessment Report, prepared by Southern Company Services, Inc., dated November, 2004
Soil Excavation Report, prepared by Southern Company Services, Inc., dated May, 2003
Soil Excavation Report Addendum, prepared by Southern Company Services, Inc., dated October, 2003

D. The reports noted in Recital C set forth the nature and extent of contamination on the Property. The file containing the findings, conclusions and recommendations with respect to site rehabilitation is available for public inspection at the Florida Department of Environmental Protection, Northwest District Office, 160 Governmental Center, Pensacola, Florida 32502.

E. It is the intent of the restrictions in this Declaration to reduce or eliminate the risk of exposure of the arsenic contamination to the environment and to users or occupants of the Property and to reduce or eliminate the threat of migration of the arsenic contamination.

F. The DEP has agreed to issue a Site Rehabilitation Completion Order (SRCO) with Conditions (hereinafter "Order") upon recordation of this Declaration, and the DEP can unilaterally revoke the Order if the conditions of this Declaration or of the Order are not met. Additionally, in the event concentrations of arsenic increase above the levels approved in the Order, the DEP may require site rehabilitation to reduce concentrations of contamination to the levels authorized under the Consent Order. The Order relating to Gulf is on file with the DEP Northwest District, 160 Governmental Center, Pensacola, Florida 32502.

G. Gulf deems it desirable and in the best interest of all present and future owners of the Property that an Order with conditions be obtained and that the Property be held subject to certain restrictions and changes, all of which are more particularly hereinafter set forth.

NOW, THEREFORE, to induce the DEP to issue the Site Rehabilitation Completion Order with Conditions and for other good and valuable consideration, the receipt and sufficiency of which is hereby acknowledged by each of the undersigned parties, Gulf agrees as follows:

1. The foregoing recitals are true and correct and are incorporated herein by reference.

2. Gulf hereby imposes on the Property the following restrictions:

   a. Generally, there shall be no agricultural use of the land, including forestry, fishing and mining; no hotels or lodging; no recreational uses including amusement parks, parks, camps, museums, zoos, or gardens; and no residential uses; and no educational uses such as elementary and secondary schools, or day care services. These prohibited uses are specifically defined by using the North American Industry Classification System, United States, 2002 (NAICS), Executive Office of the President, Office of Management and Budget. The prohibited uses by code are: Sector 11 Agriculture, Forestry, Fishing and Hunting; Subsector 212 Mining (except Oil and Gas); Code 512132 Drive-In Motion Picture Theaters; Code 51412 Libraries and Archives; Code 53111 Lessors of Residential Buildings and Dwellings; Subsector 611 Elementary and Secondary Schools; Subsector 623 Nursing and Residential Care

Facilities; Subsector 624 Social Assistance; Subsector 711 Performing Arts, Spectator Sports and Related Industries; Subsector 712 Museums, Historical Sites, and Similar Institutions; Subsector 713 Amusement, Gambling, and Recreation Industries; Subsector 721 Accommodation (hotels, motels, RV parks, etc.); Subsector 813 Religious, Grantmaking, Civic, Professional, and Similar Organizations; and Subsector 814 Private Households.

b. As referenced in Recital C above, Gulf has excavated and properly disposed of impacted soils upon the Property and the Excavation Area, as described in Exhibit B attached hereto and incorporated herein by reference, has been refilled with unimpacted soils. The Excavation Area, as described in Exhibit B, shall be permanently covered and maintained with an impermeable material that prevents human exposure and limits water infiltration.

c. Excavation and construction is not prohibited within the Excavation Area, as described in Exhibit B, provided that any contaminated soils that are excavated are removed and properly disposed of pursuant to Chapter 62-780, Florida Administrative Code (or subsequent contamination site cleanup criteria rule(s)). Nothing herein shall limit or conflict with any other legal requirements regarding construction methods and techniques that must be taken to minimize risk of exposure while conducting work in contaminated areas. For any dewatering activities, a plan must be in place to address and ensure the appropriate handling, treatment, and disposal of any extracted groundwater that may be contaminated.

3. For the purpose of monitoring the restrictions contained in paragraph 2 hereof, DEP or its respective successors and assigns shall have site access to the Property at reasonable times and with reasonable notice to the owner of the Property.

4. It is the intention of Gulf that the restrictions contained in this Declaration shall touch and concern the Property, run with the land and with the title to the Property, and shall apply to and be binding upon and inure to the benefit of the successors and assigns of Gulf, and to DEP, its successors and assigns, and to any and all parties hereafter having any right, title or interest in the Property or any part thereof. The DEP and its successors and assigns may enforce the terms and conditions of this Declaration by injunctive relief and other appropriate available legal remedies. Any forbearance on behalf of the DEP to exercise its right in the event of the failure of Gulf or its successors and assigns to comply with the provisions of this Declaration shall not be deemed or construed to be a waiver of the DEP's rights hereunder. This Declaration shall continue in perpetuity, unless otherwise modified in writing by Gulf and the DEP or their successors and assigns as provided in paragraph 6 hereof. These restrictions may be enforced in a court of competent jurisdiction by the DEP or its successor agency, or by any other person, firm, corporation, or governmental agency that is substantially benefited by this restriction.

5. In order to ensure the perpetual nature of these restrictions, Gulf shall record the deed referencing these restrictions by recording book and page. Gulf, and its successors and assigns, shall reference these restrictions in any subsequent deed of conveyance, including the recording book and page of record of this Declaration.

6. This agreement is binding until a release of covenant is executed by the DEP Secretary (or designee) and is recorded in the land records of Escambia County. To receive prior approval from DEP to revise or remove any requirement herein, cleanup target levels established pursuant to Florida Statutes and DEP rules must have been achieved. This Declaration may be modified in writing only. Any subsequent amendment of any requirement must be executed by both Gulf and the DEP or their respective successors and assigns and be recorded by the owner as an amendment hereto.

7. This Declaration shall not be construed as constituting an admission with respect to any liability or responsibility for site rehabilitation.

8. If any provision of this Declaration is held to be invalid by any court of competent jurisdiction, the invalidity of such provision shall not affect the validity of any other provisions thereof. All such other provisions shall continue unimpaired in full force and effect.

9. Gulf covenants and represents that on the date of execution of this Declaration that Gulf is seized of the Property in fee simple and has good right to create, establish, and impose this restrictive covenant on the use of the Property. Gulf also covenants and warrants that the Property is free and clear of any and all liens, mortgages, or encumbrances that could impair Gulf's rights to impose the restrictive covenant described in this Declaration or that would be superior to the restrictive covenant described in this Declaration.

[Signature page to follow]

Approved as to form by the Florida Department of Environmental Protection, Office of General Counsel. _____.

IN WITNESS WHEREOF, the Florida Department of Environmental Protection has executed this instrument, this 19 day of July, 2010.

Signed sealed and delivered in the presence of:

FLORIDA DEPARTMENT OF ENVIRONMENTAL PROTECTION

_____
Witness
Print Name: Jessica Lee Nord

By: _____

Print Name: KENNETH W. PREST, JR.

Title: District Director

_____
Witness
Print Name: Rebecca A. Gunter

Date: 7-19-2010

STATE OF FLORIDA)
COUNTY OF ESCAMBIA)

The foregoing instrument was acknowledged before me this 19th day of July, 2010, by **KENNETH W. PREST, JR.,** District Director Florida Department of Environmental Protection.

Personally Known ✓ OR Produced Identification _____.

Type of Identification Produced _____.

_____
Signature of Notary Public

BARBARA A. RAGGHIANTI
MY COMMISSION # DD 644821
EXPIRES: June 26, 2011
Bonded Thru Notary Public Underwriters

Barbara A. Raggianti
Print Name of Notary Public

Commission No. DD644821
Commission Expires: June 24, 2011

IN WITNESS WHEREOF Gulf Power Company has executed this instrument, this 26 day of July, 2010.

Signed sealed and delivered in the presence of:

GULF POWER COMPANY

Witness
Print Name: Lanesa Jones

By: [signature]
Print Name: Bentina C Terry
Title: Vice President
Date: 7/26/10

Witness
Print Name: MARK B. DAVIDSON

ATTEST (GULF)
By: [signature]
Terry A. Davis Assistant Secretary

STATE OF FLORIDA)
COUNTY OF Escambia)

The foregoing instrument was acknowledged before me this 26th day of July 2010, by Bentina C Terry.

Personally Known ✓ OR Produced Identification _____.

Type of Identification Produced _____.

Vickie L. Marchman
Signature of Notary Public

Vickie L. Marchman
Print Name of Notary Public

Commission No. DD866249

Commission Expires: June 26, 2013

Vickie L. Marchman
COMMISSION # DD866249
EXPIRES: JUN. 26, 2013
WWW.AARONNOTARY.com

(End of page; continued with signatures on the next page)

EXHIBIT "A"

All that portion within the City Limits of the City of Pensacola of Lots Eleven (11) to Fifteen (15), both inclusive, in Block Nine (9) of Englewood Heights, Section 18, Township 2 South, Range 30 West, according to map made by L.E. Thornton, Civil Engineer, in October, 1909, recorded in Deed Book 59 at page 107 of the public records of said County:

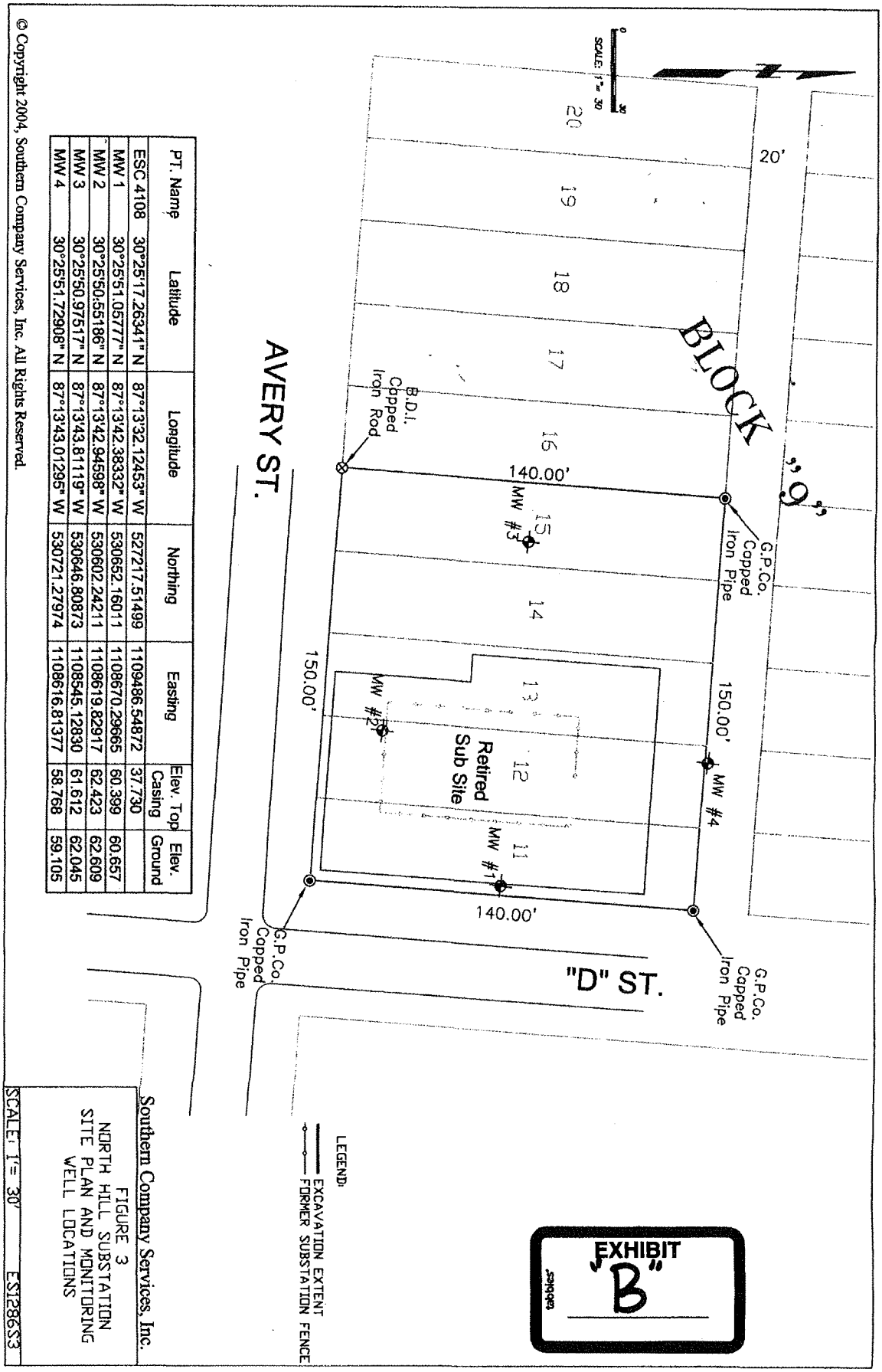

PT. Name	Latitude	Longitude	Northing	Easting	Elev. Top Casing	Elev. Ground
ESC 4108	30°25'17.26341" N	87°13'32.12453" W	527217.51499	1109486.54872	37.730	
MW 1	30°25'51.05777" N	87°13'42.38332" W	530652.16011	1108670.29665	60.399	60.657
MW 2	30°25'50.55186" N	87°13'42.94598" W	530602.24211	1108619.82917	62.423	62.609
MW 3	30°25'50.97517" N	87°13'43.81119" W	530646.80873	1108545.12830	61.612	62.045
MW 4	30°25'51.72908" N	87°13'43.01295" W	530721.27974	1108616.81377	58.768	59.105

© Copyright 2004, Southern Company Services, Inc. All Rights Reserved.

ATTACHMENT 2

Property Appraiser Information

Source: Escambia County Property Appraiser

Restore Full Version

General Information

Parcel ID:	182S306000013009
Account:	062594000
Owners:	FLORIDA POWER & LIGHT COMPANY
Mail:	PROPERTY TAX - PSX/JB 700 UNIVERSE BLVD JUNO BEACH, FL 33408
Situs:	AVERY ST 32501
Use Code:	VACANT RESIDENTIAL
Taxing Authority:	PENSACOLA CITY LIMITS
Tax Inquiry:	Open Tax Inquiry Window

Tax Inquiry link courtesy of Scott Lunsford
Escambia County Tax Collector

Assessments

Year	Land	Imprv	Total	Cap Val
2022	$39,900	$0	$39,900	$39,900
2021	$39,900	$0	$39,900	$39,900
2020	$39,900	$0	$39,900	$39,900

Disclaimer

Market Value Breakdown Letter

Tax Estimator

File for New Homestead Exemption Online

Sales Data

Sale Date	Book	Page	Value	Type	Official Records (New Window)
None					

Official Records Inquiry courtesy of Pam Childers
Escambia County Clerk of the Circuit Court and Comptroller

2022 Certified Roll Exemptions

None

Legal Description

LTS 11 TO 15 N OF N LI OF CITY LIMITS BLK 9 ENGLEWOOD HEIGHTS PLAT DB 59 P 107 DB 342 P 183 OR 8436 P 1802

Extra Features

None

Parcel Information

Launch Interactive Map

Section Map Id:
18-2S-30

Approx. Acreage:
0.4821

Zoned:
R-1AA

Evacuation & Flood Information
Open Report

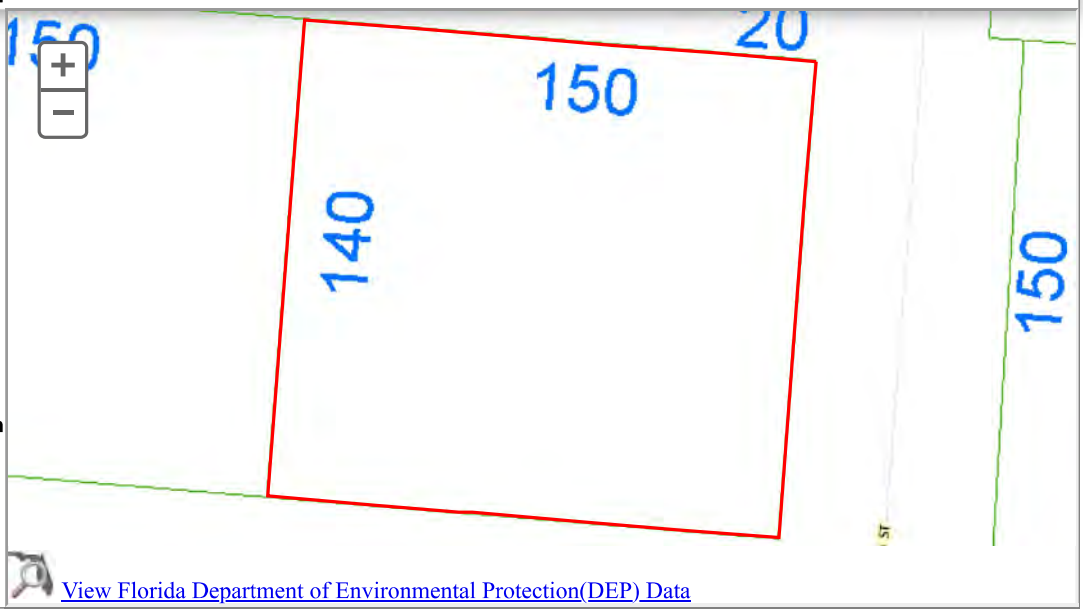

View Florida Department of Environmental Protection(DEP) Data

Buildings
Images
None

The primary use of the assessment data is for the preparation of the current year tax roll. No responsibility or liability is assumed for inaccuracies or errors.

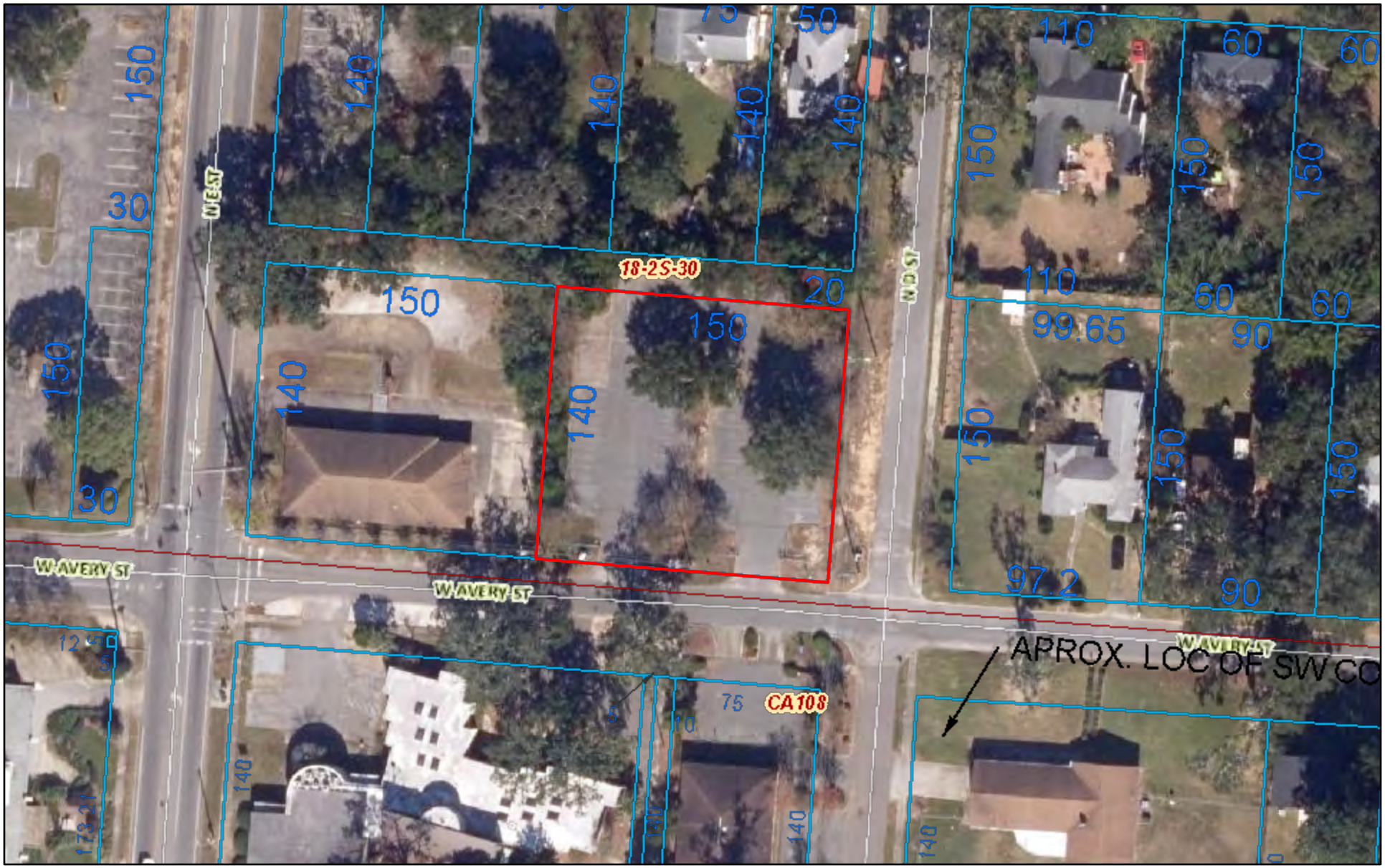

November 30, 2022

Override 1 | Property Line | Map Grid

1:846

0 0.01 0.01 0.02 mi

0 0.01 0.02 0.04 km

APPENDIX E

GEOSYNTEC CONSULTANTS
Photographic Record

Geosyntec consultants

Client: City of Pensacola	**Project Number: TF10686**
Site Name: Baptist Hospital Main Property	**Site Location: 1000 W Moreno St. Pensacola, FL 32501**

Photograph 1	
Date: 07/25/2024	
Direction: Northeast	
Comments: Western side of main hospital building.	

Photograph 2	
Date: 07/25/2024	
Direction: Northeast	
Comments: Western side of main hospital building.	

GEOSYNTEC CONSULTANTS Photographic Record	Geosyntec consultants
Client: City of Pensacola	**Project Number: TF10686**
Site Name: Baptist Hospital Main Property	**Site Location: 1000 W Moreno St. Pensacola, FL 32501**

Photograph 3 **Date: 07/25/2024** **Direction: North** **Comments: Western side of main hospital building.**	
Photograph 4 **Date: 07/25/2024** **Direction: West** **Comments: Southern side of main hospital building.**	

GEOSYNTEC CONSULTANTS Photographic Record	Geosyntec consultants
Client: City of Pensacola	**Project Number: TF10686**
Site Name: Baptist Hospital Main Property	**Site Location: 1000 W Moreno St. Pensacola, FL 32501**

Photograph 5	
Date: 07/25/2024	
Direction: South	
Comments: Main entrance to Medical Towers (Tower 2) located at 1017 W Avery St.	

Photograph 6	
Date: 07/25/2024	
Direction: Southeast	
Comments: Northwest corner of Medical Tower 2.	

GEOSYNTEC CONSULTANTS Photographic Record	
Client: City of Pensacola	**Project Number: TF10686**
Site Name: Baptist Hospital Main Property	**Site Location: 1000 W Moreno St. Pensacola, FL 32501**

Photograph 7 **Date: 07/25/2024** **Direction: South** **Comments: North side of Medical Tower 3.**	
Photograph 8 **Date: 07/25/2024** **Direction: South** **Comments: North Medical Towers Exterior**	

GEOSYNTEC CONSULTANTS Photographic Record	Geosyntec consultants
Client: City of Pensacola	**Project Number: TF10686**
Site Name: Baptist Hospital Main Property	**Site Location: 1000 W Moreno St. Pensacola, FL 32501**

Photograph 9 **Date: 07/25/2024** **Direction: West** **Comments: Drain sump located in concrete slab of covered storage area between main hospital building and north towers. Minor staining observed.**	

Photograph 10 **Date: 07/25/2024** **Direction: Southwest** **Comments: Covered storage area between main hospital building and north towers. Boiler additive storage area. Minor staining observed.**	

GEOSYNTEC CONSULTANTS Photographic Record	Geosyntec consultants
Client: City of Pensacola	**Project Number: TF10686**
Site Name: Baptist Hospital Main Property	**Site Location: 1000 W Moreno St. Pensacola, FL 32501**

Photograph 11	
Date: 07/25/2024	
Direction: N/A	
Comments: Boiler room in the main hospital building interior. Possible asbestos containing material (pipe insulation) was observed.	

Photograph 12	
Date: 07/25/2024	
Direction: N/A	
Comments: Grease trap for the kitchen located in the main hospital building.	

GEOSYNTEC CONSULTANTS Photographic Record	Geosyntec consultants
Client: City of Pensacola	**Project Number: TF10686**
Site Name: Baptist Hospital Main Property	**Site Location: 1000 W Moreno St. Pensacola, FL 32501**

Photograph 13 **Date: 07/25/2024** **Direction: N/A** **Comments: Pad-mounted electrical transformers located near the northwestern corner of the main hospital.**	
Photograph 14 **Date: 07/25/2024** **Direction: N/A** **Comments: Roof/piping leak, water pooling on floor (representative of multiple interior locations).**	

GEOSYNTEC CONSULTANTS Photographic Record	Geosyntec consultants
Client: City of Pensacola	**Project Number: TF10686**
Site Name: Baptist Hospital Main Property	**Site Location: 1000 W Moreno St. Pensacola, FL 32501**

Photograph 15	
Date: 07/25/2024	
Direction: West	
Comments: Two 10,000-gallon diesel ASTs located near the northwestern corner of main hospital building.	

Photograph 16	
Date: 07/25/2024	
Direction: North	
Comments: Approximate location of closed-in-place underground storage tank(s) per Subject Property owner representative. 10,000-gallon diesel ASTs shown to the right.	

GEOSYNTEC CONSULTANTS Photographic Record	Geosyntec consultants
Client: City of Pensacola	**Project Number: TF10686**
Site Name: Baptist Hospital Main Property	**Site Location: 1000 W Moreno St. Pensacola, FL 32501**

Photograph 17 **Date: 07/25/2024** **Direction: N/A** **Comments: Typical monitoring wells located near diesel ASTs at the northwestern corner of the main hospital building.**	
Photograph 18 **Date: 07/25/2024** **Direction: N/A** **Comments: Possible extraction or injection wells associated with former groundwater remediation system located near diesel ASTs at the northwestern corner of the main hospital building.**	

Geosyntec Consultants Photographic Record	Geosyntec consultants
Client: City of Pensacola	**Project Number: TF10686**
Site Name: Baptist Hospital Main Property	**Site Location: 1000 W Moreno St. Pensacola, FL 32501**

Photograph 19 **Date: 07/25/2024** **Direction: East** **Comments: 15,000-gallon aviation fuel AST with underground single-walled pipes that supply the aviation fuel lift station for the helipad.**	

Photograph 20 **Date: 07/25/2024** **Direction: North** **Comments: Aviation fuel lift station for helipad with underground fuel lines.**	

GEOSYNTEC CONSULTANTS Photographic Record	Geosyntec consultants
Client: City of Pensacola	**Project Number: TF10686**
Site Name: Baptist Hospital Main Property	**Site Location: 1000 W Moreno St. Pensacola, FL 32501**

Photograph 21 **Date: 07/25/2024** **Direction: N/A** **Comments: Monitoring well near aviation fuel lift station**	
Photograph 22 **Date: 07/25/2024** **Direction: N/A** **Comments: Fire suppression system on rooftop helipad with tank labelled: AFFF.**	

GEOSYNTEC CONSULTANTS Photographic Record	Geosyntec consultants
Client: City of Pensacola	**Project Number: TF10686**
Site Name: Baptist Hospital Main Property	**Site Location: 1000 W Moreno St. Pensacola, FL 32501**

Photograph 23 **Date: 07/25/2024** **Direction: N/A** **Comments: Fire suppression system on rooftop helipad with tank labelled: AFFF.**	

Photograph 24 **Date: 07/25/2024** **Direction: N/A** **Comments: Water supply well located near the southeastern corner of the main hospital building.**	

GEOSYNTEC CONSULTANTS Photographic Record	Geosyntec consultants
Client: City of Pensacola	**Project Number: TF10686**
Site Name: Baptist Hospital Main Property	**Site Location: 1000 W Moreno St. Pensacola, FL 32501**

Photograph 25 **Date: 07/25/2024** **Direction: East** **Comments: Recreational area of the Behavioral Health Unit (BHU).**	
Photograph 26 **Date: 07/25/2024** **Direction: North** **Comments: Exterior of BHU.**	

GEOSYNTEC CONSULTANTS
Photographic Record

Geosyntec consultants

Client: City of Pensacola	**Project Number: TF10686**
Site Name: Baptist Hospital Main Property	**Site Location: 1000 W Moreno St. Pensacola, FL 32501**

Photograph 27	
Date: 07/25/2024	
Direction: Southeast	
Comments: Northwest corner of the BHU located at 1101 W Moreno Street.	

Photograph 28	
Date: 07/25/2024	
Direction: West	
Comments: East exterior of BHU.	

GEOSYNTEC CONSULTANTS Photographic Record	Geosyntec consultants
Client: City of Pensacola	**Project Number: TF10686**
Site Name: Baptist Hospital Main Property	**Site Location: 1000 W Moreno St. Pensacola, FL 32501**

Photograph 29	
Date: 07/25/2024	
Direction: North	
Comments: Backup generator located south of the BHU. Minor staining observed.	

Photograph 30	
Date: 07/25/2024	
Direction: North	
Comments: 1,000-gallon diesel AST associated with emergency generator located on the south side of the BHU. Pad-mounted transformer is shown on the left of the photo. Minor staining observed.	

GEOSYNTEC CONSULTANTS Photographic Record	
Client: City of Pensacola	**Project Number: TF10686**
Site Name: Baptist Hospital Main Property	**Site Location: 1000 W Moreno St. Pensacola, FL 32501**

Photograph 31	
Date: 07/25/2024	
Direction: South	
Comments: 1015 W Moreno.	

Photograph 32	
Date: 07/25/2024	
Direction: Southeast	
Comments: 1015 W Moreno.	

GEOSYNTEC CONSULTANTS Photographic Record	
Client: City of Pensacola	**Project Number: TF10686**
Site Name: Baptist Hospital Main Property	**Site Location: 1000 W Moreno St. Pensacola, FL 32501**

Photograph 33	
Date: 07/25/2024	
Direction: South	
Comments: 1011 W Moreno.	

Photograph 34	
Date: 07/25/2024	
Direction: West	
Comments: 1000 W Blount.	

GEOSYNTEC CONSULTANTS Photographic Record	
Client: City of Pensacola	**Project Number: TF10686**
Site Name: Baptist Hospital Main Property	**Site Location: 1000 W Moreno St. Pensacola, FL 32501**

Photograph 35 **Date: 07/25/2024** **Direction: Southwest** **Comments: 1010 W Blount.**	
Photograph 36 **Date: 07/25/2024** **Direction: West** **Comments: 1001 W Moreno.**	

GEOSYNTEC CONSULTANTS Photographic Record	Geosyntec consultants
Client: City of Pensacola	**Project Number: TF10686**
Site Name: Baptist Hospital Main Property	**Site Location: 1000 W Moreno St. Pensacola, FL 32501**

Photograph 37 **Date: 07/25/2024** **Direction: North** **Comments: 1000 W Blount.**	
Photograph 38 **Date: 07/25/2024** **Direction: South** **Comments: 1015 W Moreno.**	

GEOSYNTEC CONSULTANTS Photographic Record	
Client: City of Pensacola	**Project Number: TF10686**
Site Name: Baptist Hospital Main Property	**Site Location: 1000 W Moreno St. Pensacola, FL 32501**

Photograph 39 **Date: 07/25/2024** **Direction: Northwest** **Comments: 1015 W Blount.**	

Photograph 40 **Date: 07/25/2024** **Direction: North** **Comments: 1015 W Moreno.**	

GEOSYNTEC CONSULTANTS Photographic Record	
Client: City of Pensacola	**Project Number: TF10686**
Site Name: Baptist Hospital Main Property	**Site Location: 1000 W Moreno St. Pensacola, FL 32501**

Photograph 41 **Date: 07/25/2024** **Direction: Northwest** **Comments: 1015 W Moreno. Possible lead based paint.**	

Photograph 42 **Date: 07/25/2024** **Direction: Southwest** **Comments: 1015 W Moreno.**	

GEOSYNTEC CONSULTANTS Photographic Record	
Client: City of Pensacola	**Project Number: TF10686**
Site Name: Baptist Hospital Main Property	**Site Location: 1000 W Moreno St. Pensacola, FL 32501**

Photograph 43	
Date: 07/25/2024	
Direction: Southwest	
Comments: 1000 Wavery St. Northern parking lot and transformer.	

Photograph 44	
Date: 07/25/2024	
Direction: West	
Comments: 1000 Wavery St. Northern parking lot.	

TABULATION OF PROPOSALS

RFP NO: 25-008
TITLE: DECOMMISSIONING AND DEMOLITION (D&D) CONTRACTOR FOR THE FORMER BAPTIST HOSPITAL COMPLEX

Submittals Due:
12/05/24, 2:30 P.M.
Department:
Economic Development

DRAFT

Brandenburg Industrial Service Company
Dennis McGarel, VP, Sales & Estimating
501 W. Lake Street, Suite 204
Elmhurst, IL 60126
312-287-8836
Fax: 630-956-7200
mcgden@brandenburg.com

D. H. Griffin Wrecking Company, Inc.
Gene Ingram, Regional Manager
4716 Hilltop Road, Greensboro, NC 27407
205-403-4642
Fax: 205-403-4632
geingram@dhgriffin.com

ESA South, Inc.
James A. Baker, President
1681 Success Drive
Cantonment, FL 32533
850-937-8520
jbaker@esasouth.com

Gervais Ventures, LLC
Nik J. Gervais, Operations Manager
425 Town Plaze, Suite 12
Ponte Vedra, FL 32081
904-798-0466
ngervais@gervaisventures.com

HITT Contracting, Inc.
Luke Deutschmann, Project Manager
216 Seven Farms Drive
Charleston, SC 29492
843-308-9400
ldeutschmann@hitt-gc.com

Independence Excavating, Inc.
Jennifer F. DiGeronimo, Corporate Secretary
5720 E. Schaaf Road
Independence, OH 44131
216-524-1700
Fax: 216-674-8576
bids@indexc.com

****

****

TABULATION OF PROPOSALS

RFP NO: 25-008
TITLE: DECOMMISSIONING AND DEMOLITION (D&D) CONTRACTOR FOR THE FORMER BAPTIST HOSPITAL COMPLEX

Submittals Due:
12/05/24, 2:30 P.M.
Department:
Economic Development

DRAFT

L.M. Sessler Excavating & Wrecking, Inc.
Jeff Sessler, Owner
1281 State Route 96
Waterloo, NY 13165
800-833-3210
Fax: 315-539-3967
jeff@sesslerwrecking.com

National Salvage and Service Corporation
Victoria Schopp, President
6755 South Old State Road 37
Bloomington, IN 47401
812-339-9000
Fax: 812-331-8235
national.services@nssccorp.com

NorthStar Contracting Group, Inc.
John Jenkins, Senior Vice President
9135 Avenue C
Orlando, FL 32824
407-855-2365
Fax: 407-855-2356
jjenkins@northstar.com

Pece of Mind Environmental, Inc.
Steve Pece, President
1575 Aber Road
Orlando, FL 32807
407-948-4299
steve@peceofmind.com

Rapid Removal, Inc.
James Carpenter, Vice President
4105 Burns Road
Palm Beach Gardens, FL 33410
561-622-2242
james@rapidremoval.net

Reclaim Company, LLC
Robert J. Williams, III, Pres./Managing Mbr.
200 8th Street
Fairmont, WV 26554
304-366-7070
sandeep@reclaimco.com

****

****

TABULATION OF PROPOSALS

RFP NO: 25-008
TITLE: DECOMMISSIONING AND DEMOLITION (D&D) CONTRACTOR FOR THE FORMER BAPTIST HOSPITAL COMPLEX

Submittals Due:
12/05/24, 2:30 P.M.
Department:
Economic Development

DRAFT

Renascent, Inc.
Luke Fray, Director of Estimating
6325 Digital Way, Suite 300
Indianapolis, IN 46278
317-533-7300
lfray@renascentinc.com

Sabre Demolition Corporation
Matt Dixon, President
115 Railroad Street
Warners, NY 13164
315-415-1050
Fax: 315-320-4238
mdixon@sabredemolition.com

Total Wrecking and Environmental, LLC
Frank Bodami, Managing Member
70 Pearce Avenue
Tonawanda, NY 14150
716-692-2002
fbodami@totalwrecking.com

Virginia Wrecking Co., Inc.
Sarah Maddox, President
P.O. Box 2730
Daphne, AL 36526
251-626-3907
Fax: 251-626-3908
smaddox@virginiawrecking.com

****

****

RFQ NO. 25-008

DECOMMISSIONING AND DEMOLITION (D&D) CONTRACTOR

FOR THE FORMER BAPTIST HOSPITAL COMPLEX

Selection Committee Meeting (12/19/2024)

Written Submittals Evaluation

FIRMS *Raw Score*	Erica Grancagnolo	Brad Hinote	Ken Ibold	Russell Sweatt	**TOTAL SCORE**	**RANKING ORDER**
NorthStar Contracting Group, Inc.	**88**	**89**	**90**	**80**	**347**	**1**
Renascent, Inc.	**78**	**90**	**87**	**80**	**335**	**2**
LM Sessler Wrecking	**80**	**92**	**94**	**64**	**330**	**3**
Independence Excavating, Inc.	**76**	**90**	**77**	**76**	**319**	**4**
Brandenburg Industrial Service Company	**77**	**90**	**73**	**68**	**308**	**5**
Reclaim Company LLC	**70**	**79**	**80**	**78**	**307**	**6**
Total Wrecking and Environmental	87	89	51	76	303	7
Sabre Demolition Corporation	64	81	85	72	302	8
D. H. Griffin Wrecking	70	84	84	52	290	9
Pece of Mind Demolition and Environmental	69	62	84	72	287	10
Gervais Ventures LLC	55	90	69	40	254	11
Virginia Wrecking Co., Inc.	52	79	45	60	236	12
HITT Contracting	48	68	61	44	221	13
National Salvage and Service Corporation	38	63	60	40	201	14
ESA South, Inc.	25	63	64	46	198	15
Rapid Removal, Inc.	33	63	40	49	185	16

Motion: Erica Grancagnolo made a motion to shortlist the top 6 to RFP phase

Second: Ken Ibold

Vote: 4-0

CITY OF PENSACOLA, FLORIDA
REQUEST FOR PROPOSALS

RFP NO. 25-008

DECOMMISSIONING AND DEMOLITION (D&D) CONTRACTOR FOR THE FORMER BAPTIST HOSPITAL COMPLEX

Sealed and complete hardcopy proposals **with original or electronic signature**, and **five (5) additional copies**, plus **one (1) complete and identical electronic copy (PDF)** on flash drive or CD, must be received no later than **February 17, 2025, 2:30 P.M.**, local time, at the following location:

City Hall (lobby)
222 West Main Street
Pensacola, Florida, 32502
Attention: Purchasing

The OUTER FACE of the sealed submittal package shall **identify the respondent, the RFP title, and the RFP number** (whether hand-delivered, mailed, or via UPS/FedEx or other courier service). Submittals received after the closing time will not be accepted. Multiple submittals from the same entity will not be accepted. Those submittals received will be opened and publicly read the **following business day** *(February 18, 2025, 10:00 A.M., local time)* via Microsoft Teams at the following link: Microsoft Teams proposal opening link.

Participation in a Microsoft Teams meeting requires a microphone and speakers; however, webcams are optional. Participants may join the meeting either via a PC or Smartphone. Please be sure to check the system requirements at the following link: Microsoft Teams System Requirements Check.

Specifications will be posted to the City's website at www.cityofpensacola.com/bids.aspx. **Addenda will be posted to the City's website. Proposers are responsible for obtaining addenda and are advised to check the website frequently.**

A **mandatory** pre-proposal **site tour** will be held at Former Baptist Hospital Complex, 1000 W Moreno Street, Pensacola, FL 32501, on **January 23, 2025, 9:00 A.M**. A notice of hazardous conditions will be included in the attendance sheet. **Only those who sign the attendance sheet will be allowed to participate in the pre-bid inspection.** Participation in the pre-bid inspection is required to bid on the project.

Proposers should submit a certified check, cashier's check, or insurance company's executed original bond, payable to the City of Pensacola in the amount of five percent (5%) of the base proposal amount for a period of ninety (90) days.

A proposal tabulation with a Notice of Intent to Award will be posted to the City's website at www.cityofpensacola.com/bids.aspx. Proposers are advised to check the website frequently.

Any questions concerning the proposal should be addressed and submitted in writing **no later than 10:00 A.M.**, local time, **January 30, 2025,** to:

Dedria Lunderman, Purchasing Manager
City of Pensacola
222 W. Main Street
Pensacola, FL 32502
purchasing@cityofpensacola.com

The City of Pensacola adheres to the Americans with Disabilities Act and will make reasonable accommodations for access to City services, programs, and activities. Please email ADACoordinator@cityofpensacola.com or call (850) 436-5600. Requests must be made at least 48 hours in advance of the event to allow the City time to provide the requested services.

The City of Pensacola reserves the right to accept or reject any or all proposals, to award proposals on a split-order basis by item number when applicable, to waive any proposal informalities and to re-advertise for proposals when deemed in the best interest of the City of Pensacola.

Attest:
Ericka L. Burnett
City Clerk

CITY OF PENSACOLA
D. C. Reeves
Mayor

The City of Pensacola provides equal access in employment and public services.

SECURITY NOTICE

Visitors to City Hall are required to stay in the lobby unless otherwise directed.

Late submittals will not be accepted.

SCHEDULE OF EVENTS (subject to change)

Date	Activity
January 14, 2025	Publish RFP
January 23, 2025, 9:00 a.m. Baptist Hospital Complex 1000 West Moreno Street Pensacola, FL 32501	Mandatory Pre-Proposal meeting / Walkthrough
January 30, 2025, 10:00 a.m.	Questions due
February 17, 2025, 2:30 p.m.	Proposals due
February 18, 2025, 10:00 a.m.	Open proposals
February 27, 2025	Distribution of Materials for Review
March 20, 2025, 10:00 a.m. City Hall 1st floor conference room 222 West Main St, Pensacola, FL 32502	Evaluation Committee Meeting Ranking / Shortlisting Proposals
April 3, 2025, 9:00 a.m. City Hall 1st floor conference room 222 West Main St, Pensacola, FL 32502	Evaluation Committee Meeting Oral Presentations Recommendation of Contract Award
April/May, 2025	Contract Award
Summer/Fall, 2025	Notice to Proceed

All times are local time.

ATTACHMENTS

Attachments A-F are linked below via City of Pensacola OneDrive Sharepoint. Attachments G and H are included in the RFP.

ATTACHMENT A	Project Drawings
ATTACHMENT B	Phase I Environmental Site Assessment dated 11 September 2024 by Geosyntec Consultants Phase II Environmental Site Assessment dated 12 December 2024 by Geosyntec Consultants
ATTACHMENT C	Asbestos Containing Materials (ACM) and Hazardous Materials
ATTACHMENT D 01	Available Building Drawings
ATTACHMENT D 02	Gulf Power Distribution
ATTACHMENT E	Baptist Hospital and Medical Towers Equipment Summary
ATTACHMENT F	Existing Monitoring and Water Supply Wells
ATTACHMENT G	Proposal Pages (REQUIRED CITY FORM(S)
ATTACHMENT H	Sample Contract

DECOMMISSIONING AND DEMOLITION (D&D) CONTRACTOR FOR THE FORMER BAPTIST HOSPITAL COMPLEX

TABLE OF CONTENTS

1.0 Introduction
- 1.1 Site Background
- 1.1.1 Site Tour
- 1.2 Hazardous Materials Assessment
- 1.3 Reference Materials
  - 1.3.1 Project Drawings
  - 1.3.2 Environmental Assessments
  - 1.3.3 Hazardous Materials Surveys
  - 1.3.4 Building Drawings
  - 1.3.5 Baptist Hospital and Medical Towers Equipment Summary
  - 1.3.6 Existing Monitoring and Water Supply Wells

2.0 Proposal Instructions
- 2.1 Submittal of Proposal
- 2.2 Proposal Submittal Requirements (Evaluation Criteria)
- 2.3 Insurance and Bonds

3.0 TECHNICAL SPECIFICATIONS
- 3.1 Summary Scope of Work
- 3.2 Permitting – Regulatory Compliance
- 3.3 Staffing
- 3.4 Schedule
- 3.5 Health and Safety
- 3.6 Emissions and Stormwater Control
  - 3.6.1 Air Monitoring
  - 3.6.2 Noise Monitoring
  - 3.6.3 Erosion and Sediment Control
  - 3.6.4 Community Nuisance Management
- 3.7 Project Set Up & Work Area Delineation
- 3.8 Demolition
- 3.9 Termination of Utilities
- 3.10 Elevators and Other Operating Plant
- 3.11 Well Abandonment
- 3.12 Hazardous Substances
  - 3.12.1 Asbestos Containing Materials (ACM)
  - 3.12.2 Lead Based Paint and Lead Shielding
  - 3.12.3 Polychlorinated Biphenyls (PCBs)
  - 3.12.4 Universal Waste and Other Wastes
  - 3.12.5 Hydrocarbon Impacted Soils
- 3.13 Tree Protection
- 3.14 Waste Management
- 3.15 Recycling and Salvage
- 3.16 Site Restoration
- 3.17 Working Hours

3.18 Equipment Maintenance

4.0 Work Plans
- 4.1 Site Specific Health & Safety Plan
- 4.2 Hazardous Material Survey & Material Management Plan
- 4.3 Contractor Demolition and Sequencing Plan
- 4.4 Stormwater and Pollution Prevention Plan (SWPPP)
- 4.5 Other Plans

5.0 City's Representative

6.0 Submittals
- 6.1 Pre- Construction Submittal
- 6.2 Construction Submittals
- 6.3 Post-Construction Submittals

Purchasing General Conditions

Attachment A (electronic link on RFP page 3)
Attachment B (electronic link on RFP page 3)
Attachment C (electronic link on RFP page 3)
Attachment D (electronic link on RFP page 3)
Attachment E (electronic link on RFP page 3)
Attachment F (electronic link on RFP page 3)
Attachment G - Definitions
Proposal Pages
Required City Forms (See list below.)
Attachment H - Sample Contract

REQUIRED CITY FORMS

1. Proposal Page(s)
2. State of Florida Affidavit Regarding the Use of Coercion for Labor and Services Pursuant to Florida Statute 787.06(13)
3. 52.209-5 FAR Certification Regarding Debarment, Suspension, Proposed Debarment, and Other Responsibility Matters
4. 52.209-6 FAR Protecting the Government's Interest When Subcontracting with Contractors Debarred, Suspended, or Proposed for Debarment
5. Veteran Business Enterprise Statement
6. Minority/Women Business Enterprise Participation Form
7. Small Business Enterprise Participation Form
8. Drugfree Workplace Certificate
9. Statement of No Response (if not responding only)
10. Acknowledgement of addenda (signed signature pages of addenda)

RFP NO. 25-008

DECOMMISSIONING AND DEMOLITION (D&D) CONTRACTOR FOR THE FORMER BAPTIST HOSPITAL COMPLEX

1.0 INTRODUCTION

The City of Pensacola (City, or the "City") is soliciting proposals from qualified contractors interested in providing construction (demolition) services. This Proposal Package details the specific goals and responsibilities pertaining to the demolition of the Former Baptist Hospital Campus (FBHC) and disposal of associated FBHC-related debris located (herein referred to as "Work" or "demolition"). The main FBHC is located at 1000 W Moreno Street, Pensacola, Florida 32501, The FBHC Site is shown on Drawing FHBC-001 (included in Attachment A) and is herein referred to as the "Site".

1.1 SITE BACKGROUND

The FBHC consists of structures and parcels as shown on Drawing FBHC-002 included in Attachment A. The main hospital building is located at 1000 W Moreno St, Pensacola, FL 32501. The main hospital building, and North towers were vacated in 2023. The FBHC is believed to have been developed as Baptist Hospital in the 1950's.

General descriptions of the FBHC to be demolished as part of this contract are described below:

- **Main hospital building**: The main hospital building opened in 1951 and is in the central portion of the property, bounded by North E Street to the East and West Moreno Street to the south. The main hospital building is approximately 178,000 square feet area with five floors. Floor 1 is the most extensive floor of the building, which contains multiple areas including the registration area, cafeteria, emergency room, boiler room, laundry, shipping/receiving area, facilities, etc. Floors 2 through 5 were mostly utilized for different hospital units, offices, nursing stations, and patient rooms. The rooftop of floor 4 has a helicopter pad, with a fire suppression system. Ground mounted transformers are located near the northeastern corner of the main hospital building and east or the emergency room. Two (2) diesel fuel aboveground storage tanks (ASTs) were formerly located north of the power generation plant and one (1) aviation fuel AST was formerly located southeast of the emergency room. Multiple groundwater monitoring wells are present within this vicinity.

- **Medical Towers**: The north towers (i.e. Medical Towers) are medical offices located north of the main hospital building. There are three (3) buildings, which are connected on by a shared first floor and hallway. These towers are also connected to the Main Hospital Building. The towers have five floors each and were mainly used for offices and health clinics. There is also a pharmacy, laboratory, and radiology center on the first floor. Ground mounted transformers are located near the southeast corner of the northeast tower.

- **North Parking:** Paved parking areas are present in the northern portion of the site and are available as Contractor laydown and stockpile areas. Many subsurface utilities are present within the roads and right of ways.

1.1.1 Site Tour

The site tour is **mandatory**. As a condition of the site tour, each attendee must sign the pre-proposal attendance form acknowledging that they are aware of the hazardous conditions as indicated in Section 1.3.3 of the RFP. The site tour will consist of a group question and answer session, followed by the opportunity for contractors to walk into and around each building. Contractors can submit additional questions to the Purchasing Manager no later than 10:00 a.m., local time, January 30, 2025. City will not provide copies of RFP or other documents at site tour. Any drawings / documents must be brought by contractor. A maximum of **three (3) individuals per Contractor** will be allowed and **everyone must provide their own safety equipment** including N95 mask, hardhat, safety glasses, ear protection and closed toe shoes. Flashlights are also recommended for interior tours. Photographs are allowed. Contractors who are not in attendance will not be considered. Questions must be formally submitted in writing to the City within 7 days of the pre-proposal meeting.

1.2 HAZARDOUS MATERIALS ASSESSMENT

A series of Pre-Demolition Materials Surveys (Surveys) have been completed for the FBHC. During the Surveys, evidence of certain hazardous substance-containing building materials was identified at the FBHC. The following hazardous materials have been identified for pre-demolition removal and abatement activities:

- Asbestos Containing Materials (ACM)
- Lead-Based Paint (LBP)
- Polychlorinated Biphenyls (PCBs)
- Hazardous, universal and electronic waste (E-waste)
- Other Hazardous Substance-Containing Building Materials

Reports of these surveys are listed in Section 1.3.3 and included as part of this RFP.

1.3 REFERENCE MATERIALS

The following reference materials are provided as a part of this RFP and will become a part of the Contract documents.

1.3.1 Project Drawings

Drawing Number	Title
C01	Title Sheet
CO2	Existing Conditions
CO3	Tree Survey – North Parking Area
C04	Tree Survey – Main Hospital and Medical Towers
CO5	Tree Survey - Table

CO6	Proposed Conditions
CO7	Details I
CO8	Details II
CO9	Notes

The drawings are provided in Attachment A.

1.3.2 Environmental Assessments

- Phase I Environmental Site Assessment Baptist Hospital Main Property, Geosyntec Consultants, 11 September 2024
- Phase II Environmental Site Assessment Baptist Main Hospital Property, Geosyntec Consultants, 12 December 2024

These reports are provided in Attachment B.

1.3.3 Hazardous Materials Surveys

The Contractor is advised that surveys, studies and reports of the hazardous materials and ACM present at the site should be considered indicative of the locations, nature and quantities of materials and not a detailed inventory. The Contractor is responsible for removal and disposal of all ACM and other hazardous materials associated with demolition of the FBHC and should make their own independent volume assessments to support their lump sum proposal amounts. Limited hazardous materials surveys (due to occupancy at time of surveys) are provided in Attachment C and include the following:

- Limited Hazardous Materials Demolition Survey (Main Hospital Property) 1717 North E Street Pensacola, Escambia County, Florida, 14 April 2023
- Limited Hazardous Materials Demolition Survey (Towers Properties) 1717 North E Street Pensacola, Escambia County, Florida, 14 April 2023

The Contractor is advised that supplemental hazardous materials surveys are in progress for the Main Hospital Building and Medical Towers. Upon completion, these supplemental survey reports will be provided to Contractors as a Proposal Addendum.

1.3.4 Building Drawings

The available As-built drawings for the Main Hospital and the Tower Buildings are provided in Attachment D.

1.3.5 Baptist Hospital and Medical Towers Equipment Summary

A summary of available information on equipment remaining within the Main Hospital Building, and Medical Towers is provided as Attachment E. The Contractor is advised that this is not a detailed complete inventory.

1.3.6 Existing Monitoring and Water Supply Wells

Contractor shall perform the abandonment of monitoring wells and supply wells in compliance with Florida Department of Environmental Protection (FDEP) regulations, ensuring proper sealing, decommissioning, and documentation as required by applicable laws and guidelines. The available information related to groundwater monitoring wells and water supply wells to be decommissioned and abandoned by the Contractor are provided in Attachment F and discussed in Section 3.11.

2.0 PROPOSAL INSTRUCTIONS

The Contractor is required to provide a demonstration of its ability to successfully and safely complete the required Work. Proposal also must include a technical approach along with the lump sum cost amounts identified in the Proposal Form. The Contractor's proposal must provide sufficient detail and understanding of the project to allow the City to select the Contractor that the City decides provides the best value.

This project is being proposed on a lump sum basis with a breakdown of costs as described in the Proposal Form in Attachment G.

2.1 SUBMITTAL OF PROPOSAL

It is the responsibility of the Contractor to ensure that their proposal is received at the designated point of contact for the City by the due date. Proposals received after the above date and time will not be considered. All requested information must be included, or the proposal may be considered incomplete and not considered for evaluation and award. All timely received proposals will be tabulated, totaled, and checked for accuracy. All proposals submitted shall be binding for 90 calendar days from the due date. City reserves the right to request an extension of this time should more time be needed to perform proposal evaluations. All quotations and proposals must be signed by an officer or employee having authority to bind the contractor company or firm by his/her signature.

Any alterations, erasures, additions or omissions of required information or any changes of specifications or proposing schedule are done at the risk of the Contractor. Any proposal may be rejected that has a substantial variation. For example, a variation that affects the price, quality, or delivery date (when delivery is required by a specific time).

The City is not responsible for any expenses which proposers may incur in preparation and submittal of a proposal for this Work.

The Contractor is advised that following proposal submission, the City may change the scope of the demolition activities to be consistent with the available funding and schedule.

The Contractor shall receive and accept the compensation provided in the proposal and the Contract as full payment for furnishing all materials, labor, tools, and equipment for performing all operations necessary to complete the Work under the Contract, and also as full payment for all loss or damages arising from the nature of the Work, or from any discrepancy between the actual quantities of Work and quantities herein, or from the action of the elements, or from any unforeseen difficulties which may be encountered during the prosecution of the Work until the final acceptance by the City.

The City reserves the right to accept or reject any or all proposals or parts of proposals, to waive informalities and minor irregularities, and to accept any portion of the proposal or all items proposed in response to this RFP. Failure to provide all information or to follow the format requested in this RFP may disqualify the proposal package.

The City shall be the sole judge of its own best interest, the proposals, and the resulting agreement. The City anticipates award to the firm who submits the proposal judged by The City to be the most responsive and advantageous to the completion of this project.

2.2 PROPOSAL SUBMITTAL REQUIREMENTS

EVALUATION CRITERIA:

The following must be included with each submittal:

1. **Project Plan: (25 point)**

   Each Contractor shall provide a narrative describing the Contractor's technical approach to the project and should follow the elements described in Section 3, Section 4 and Section 6 of this RFP.

2. **Schedule: (10 points)**

   Contractor shall include a schedule in a Gantt Chart format showing the proposed sequence and schedule for the major milestones, including permitting, regulatory response time, task durations, etc. as described in Section 3.4.

3. **Hazardous Substances Removal and Abatement Plan: (20 points)**

   Contractor shall include plan in accordance with Section 3, Section 4 and Section 6 of this RFP.

4. **Project Team: (20 points)**

   - Staff Resumes: Contractor shall submit a resume for each of the proposed Project Manager, Superintendent, Safety Manager and other key staff to be assigned to this project.
   - Third-party Support: Contractor shall identify independent, third-party support to be provided for Noise, Dust and Stormwater Protection and Pollution Prevention Plan (SWPPP) monitoring and any independent structural engineering support to be provided in support of this project.
   - Subcontracting: Contractor shall provide a list of proposed subcontractors and vendors with their expected roles in the project.

5. **Disposal Location and Transportation Plan: (5 points)**

   Contractor shall provide details of planned disposal locations and details of any planned transportation subcontractor as described in Section 3.16.

6. **Site Specific Health and Safety Plan and Safety Statistics: (10 points)**

   Contractor shall provide their Site Specific Health and Safety Plan as well as a copy of its current Occupational Safety and Health Admiration (OSHA) statistics.

7. **Cost Estimates: (10 points)**

   Contractor shall submit a Proposal Form (Attachment G).

8. **Certification as or partnership with a Minority/Small/Women Business Enterprise (3 points)**: Indicate whether the firm is itself or is partnered with any City-certified Minority/Small/Women-Owned Business Enterprise.

9. **Certification as or partnership with a Veteran Business Enterprise (2 points)**: Indicate whether the firm is itself or is partnered with any City-certified Veteran-Owned Business Enterprise.

Required with submittal but not part of evaluation criteria:

10. **Licensure:** Contractor shall provide proof of a valid State of Florida General Contractor's license and/or Escambia County General Contractor certification as well as all other required licenses for this project.

11. **Insurance and Bonds:** Contractor shall submit proof of required insurance and bonds as described in Section 2.3.

2.3. INSURANCE AND INDEMNIFICATION

GENERAL

Before starting and until termination of work for, or on behalf of the **City**, the Contractor shall procure and maintain insurance of the types and limits specified.

The term City, as is used in this section, is defined to mean the City of Pensacola, itself, any subsidiaries or affiliates, elected and appointed officials, employees, volunteers, representatives and agents.

COVERAGE

Insurance shall be issued by an insurer whose business reputation, financial stability and claims payment reputation is satisfactory to the City, for the City's protection only. Unless otherwise agreed, the amounts, form and type of insurance shall conform to the following minimum requirements.

Worker's Compensation

The Contractor shall purchase and maintain Worker's Compensation Insurance Coverage for all Workers' Compensation as legally required. Additionally, the policy, or separately obtained policy, must include Employers Liability Coverage of at least $1,000,000 each person – accident, $1,000,000 each person – disease, $1,000,000 aggregate – disease.

Commercial General, Automobile, Contractor's Pollution Liability and Umbrella Liability Coverages

The Contractor shall purchase coverage on forms no more restrictive than the latest editions of the Commercial General Liability, Business Auto, and Contractor's Pollution Liability policies filed by the Insurance Services Office. **The City of Pensacola shall be an Additional Insured** and such coverage shall be at least as broad as that provided to the Named Insured under the policy for the terms and conditions of this Contract. The City shall not be considered liable for premium payment, entitled to any premium return or dividend and shall not be considered a member of any mutual or reciprocal company. **Unless specifically specified below, minimum limits of $10,000,000 per occurrence, and per accident, combined single limit for liability must be provided**, with umbrella insurance coverage making up any difference between the policy limits of underlying policies coverage and the total amount of coverage required. If the required limits of liability afforded

should become impaired by reason of any claim, then the Contractor agrees to have such limits of $10,000,000 per occurrence, reinstated under the policy.

Commercial General Liability coverage must be provided, including bodily injury and property damage liability for premises, operations, products and completed operations, independent contractors, and property damage resulting from, explosion, collapse or underground (x,c,u) exposures.

Business Auto Policy coverage must be provided, including bodily injury and property damage arising out of operation, maintenance or use of owned, non-owned and hired automobiles and employee non-ownership use. **Minimum limits of $1,000,000 combined single limit will be acceptable for this line of coverage.**

Contractor's Pollution Liability coverage for bodily injury, property damage, fines, penalties, defense, and clean up must be included. Coverage must include both sudden/accidental and non-sudden/gradual. Hazardous materials such as asbestos, lead, mold, fungi, mercury, polychlorinated biphenyls (PCBs), chlorofluorocarbons (CFCs), radioactive, and heavy metals must be included.

Umbrella Liability Insurance coverage shall not be more restrictive than the underlying insurance policy coverages.

CERTIFICATES OF INSURANCE

Required insurance shall be documented in the Certificates of Insurance which provide that the City shall be notified at least thirty (30) days in advance of cancellation, non-renewal or adverse change or restriction in coverage. **The City shall be named as an Additional Insured** and this contract shall be listed. If required by the City, the Contractor shall furnish copies of the Contractor's insurance polices, forms, endorsements, jackets and other items forming a part of, or relating to such policies. Certificates shall be on the "Certificate of Insurance" form equal to, as determined by the City, an ACORD 25. **Any wording in a Certificate which would make notification of cancellation, adverse change or restriction in coverage to the City an option shall be deleted or crossed out by the insurance carrier or the insurance carrier's agent or employee**. If on an ACORD 25 or similar form, the words "endeavor to" and "but failure..." shall be deleted so that the sentence ends with the word "left" or signed endorsements for the cancellation clauses MUST accompany Certificate(s) of Insurance. The Contractor shall replace any canceled, adversely changed, restricted or non-renewed policies with the new policies acceptable to the City and shall file with the City, Certificate of Insurance under the new policies prior to the effective date of such cancellation, adverse change or restriction. If any policy is not timely replaced, in a manner acceptable to the City, the Contractor shall, upon instructions of the City, cease all operations under the Contract until directed by the City in writing, to resume operations.

INSURANCE OF THE CONTRACTOR PRIMARY

The Contractor required coverage shall be considered primary, and all other insurance shall be considered as excess, over and above the Contractor's coverage. The Contractor's policies of coverage will be considered primary as relates to all provisions of the contract.

LOSS CONTROL AND SAFETY

The Contractor shall retain control over its employees, agents, servants, and subcontractors, as well as control over its invitees, and its activities on and about the subject premises and the manner in which such activities shall be undertaken and to that end, the Contractor shall not be deemed to be an agent of the City. Precaution shall be exercised at all times by the Contractor for the protection of all persons, including employees and property. The Contractor shall make special effort to detect hazards and shall take prompt action where loss control/safety measures should reasonably be expected.

HOLD HARMLESS

The Contractor shall indemnify and hold harmless the City of Pensacola, its officers and employees, from any and all liabilities, damages, losses, and costs, including, but not limited to, reasonable attorney's fees, to the extent caused by the negligence, recklessness or intentional wrongful misconduct of the Contractor and persons employed or utilized by the Contractor in the performance of this contract. The Contractor's obligation shall not be limited by, or in any way to, any insurance coverage or by any provision in or exclusion or omission from any policy of insurance.

PAY ON BEHALF OF THE CITY

The Contractor agrees to pay on behalf of the City, as well as provide a legal defense for the City, both of which will be done only if and when requested by the City, for all claims as described in the Hold Harmless paragraph. Such payment on the behalf of the City shall be in addition to any and all other legal remedies available to the City and shall not be considered to be the City's exclusive remedy.

GOVERNING LAW AND VENUE

This Contract is governed and construed in accordance with laws of the State of Florida. The law of the State of Florida shall be the law applied in the resolution of any claim, actions or proceedings arising out of the Contract. Venue for any claim, actions or proceedings arising out of this Contract shall be Escambia County, Florida.

3.0 TECHNICAL SPECIFICATIONS

3.1 SUMMARY SCOPE OF WORK

The Contractor shall provide facilities, plans, equipment, materials, labor, overhead, administration, and profit to satisfactorily perform the specified items. This summary provides the general sequence of demolition; however, the Contractor shall be solely responsible for the sequence of events. The Contractor shall be responsible for the following items under the terms and conditions or the Contract with The City.

The Scope of Work includes:

- attending pre-construction and other routine project meetings and providing regular progress reports and schedule updates.
- prepare all required submittals as identified in this RFP.
- obtaining all necessary permits, licenses and training to complete the project.
- identifying, removing, and legal disposition of all universal waste and hazardous substances (including but not limited to ACM, PCB waste, LBP, and other materials as may be encountered).
- utility locate, abandon (disconnect), and backfill.
- Draining of existing utility lines (i.e. cooling lines, water supply lines, wastewater lines, pressurized gases, etc.) and de-energizing any electrical systems.
- removing all existing materials, debris and shrub vegetation on immediately adjacent to the designated buildings down to the existing land surface and restoring any final grades to drain to existing drainage pathways.
- sweeping all dust and debris to create a clean and usable surface.
- constructing and maintaining a locked 6-ft chain-link construction fence around the perimeter of the Site which should include a man-door/gate and vehicle access; and,
- all other activities as may be required to comply with requirements described in this RFP.

3.2 PERMITTING – REGULATORY COMPLIANCE

It is the sole responsibility of the Contractor to be completely familiar with and to follow all local, state, and federal regulations pertaining to the Work. The Contractor shall be responsible to complete local building permit application and associated forms, coordinate and obtain the respective department approvals, and pay the appropriate permit fees. If additional assessment is potentially needed to support the permitting, that effort must be included in the Contractor's proposal.

3.3 STAFFING

Contractor to always have a designated, dedicated, Project Manager, Superintendent and Site Safety Manager onsite when working. Designated staff to be available by phone after working hours in case of emergency situations. Contractor shall advise City in advance of any proposed changes to the Project Manager, Superintendent and Site Safety Manager

3.4 SCHEDULE

The Demolition Schedule shall be prepared and maintained in Primavera P6 and shall include the proposed detailed sequence of demolition, stockpile, and load-out including anticipated start and end dates for each activity planned and critical path. The scheduled is to be resource loaded and is to be updated and submitted to the City monthly together with a brief monthly report summarizing progress in the reporting month, anticipated

progress in the following month, and any anticipated delays or potential impacts. Three-week lookahead schedules are to be submitted to the City on a weekly basis.

3.5 HEALTH AND SAFETY

Contractor is solely responsible for the health and safety of its employees and shall place the highest priority thereon. Contractor shall maintain a safe working environment during performance of the demolition activities. Contractor shall ensure its employees, and those of its lower tier subcontractors, comply with all applicable health, safety and security laws and regulations, including, without limitation, federal, state and local laws and regulations, City health and safety plans and City's site rules and regulations. At a minimum all its employees and those of its lower tier subcontractors who may encounter any ACM, Lead based paint or other Hazardous Materials must have completed 40-hour HAZWOPER training in accordance with 29 CFR 1910.120 and documentation of such be on file with the respective Contractor. Compliance with such requirements shall represent the minimum standard. Contractor shall be responsible for examining all requirements and determining whether additional or more stringent health, safety and security provisions are required for the Work and implementing them accordingly. Contractor shall immediately notify City of any unanticipated hazard or potential hazard which it encounters in connection with the Work.

The CHASP shall specify the actions that will be taken to meet the federal, state and local laws regarding labeling, storage, removal, transport and disposal of all hazardous or potentially hazardous substances

Contractor shall, at a minimum, furnish necessary personal protective equipment and other safety devices (“Health and Safety Equipment”), as required by applicable laws, regulations, and health and safety plans, and ensure that it is properly used and maintained.

Contractor shall, at its sole expense, comply with employee training and medical monitoring requirements as required by applicable laws, regulations, and health and safety plans. Contractor shall warrant that all personnel assigned to carry out the Work shall be fit and qualified.

The Contractor shall develop a site and activity-specific Contractor Health and Safety Plan (CHASP) that addresses the health and safety of all personnel involved with the Work. The CHASP shall identify health and safety issues present on the site and incorporate protective measures for Contractor personnel based on these conditions.

3.6 EMISSIONS AND STORMWATER CONTROL

The Contractor shall prevent creation of dust, air pollution, and stormwater runoff. At a minimum the Contractor shall:

- use temporary enclosures and other appropriate methods to limit dust and dirt rising and scattering in air to the lowest practical level.
- comply with local ordinances and rules regarding dust and odor emissions.
- store volatile liquids, including fuels and solvents, in closed containers.
- properly maintain equipment to reduce gaseous pollutant emissions.

The Contractor shall perform demolition operations in a way which minimize noise and shall comply with each of the local, state, and federal standards for noise.

If the allowable emissions (noise, dust, stormwater) are exceeded work will be stopped until corrective measures are implemented.

3.6.1 Air Monitoring

All activities, equipment, processes and work operated or performed in accomplishing the specified construction shall be in strict accordance with the applicable air pollution standards of the State of Florida (F.S. Chapter 403 – Environmental Control) and all Federal emission and performance laws and standards as applicable. This includes, but is not limited to, control of particulates, dust generated by or incidental to construction activities, and odors.

A qualified third party shall conduct dust monitoring throughout the demolition process in compliance with all applicable regulations, ensuring air quality standards are maintained and documented to protect public health and the surrounding environment.

Dust concentrations in the demolition area will be assessed through periodic (approximately hourly) monitoring by the Contractor using direct reading instruments such as a MiniRAM. Dust monitoring will be conducted at a minimum of four stations: (1) upwind of work activities (one station); (2) within the worker's breathing zone (minimum one station); and (3) downwind of the work activities (two stations). The locations of air monitoring stations will be modified as necessary based on the wind direction at the time of demolition activities.

If the particulate concentrations either within or downwind of the demolition area exceed the background level (i.e., upwind reading) by more than 50 µg/m3, (as required by the United Stated Environmental Protection Agency Clean Air Act, PM10 standards), then work will be restricted or suspended. It is noted that dust at a concentration of 50 µg/m3 is not visible to the human eye. Regardless of particulate monitor readings, visible dust emissions will be an indication that additional dust suppression is required. Operations may resume once appropriate dust suppression measures have been taken, such as wetting down the rubble with increased volume or application points of water spray.

Care will be taken with dust suppression water not to apply excessive water such that runoff is generated. The frequency of dust suppression activities will depend on monitoring results, demolition activities, and ambient conditions.

3.6.2 Noise Monitoring

In addition to noise monitoring to comply with relevant worker safety regulations Contractor shall install recording noise monitors at a minimum of four locations at the perimeter of the Site. Noise levels shall be maintained in compliance with all relevant City, County, and State requirements for work in residential areas and specific requirements in the Demolition Permit to be obtained by the Contractor.

3.6.3 Erosion and Sediment Control

The Contractor shall implement and maintain all required monitoring protocols to ensure compliance with local, state, and federal regulations, as well as the Stormwater Pollution Prevention Plan (SWPPP), including but not limited to erosion control, sediment management, water quality testing, and documentation as specified. The SWPPP is to be

prepared by the Contractor and guidance information for the SWPPP is provided on the project drawings to assist the Contractor in preparation of their SWPPP.

All stormwater and erosion control methods shall be in accordance with the FDEP Florida Stormwater, Erosion and Sedimentation Control Inspector's Manual. The Contractor shall prevent and control erosion and water pollution as per FDOT Specification Sections 104-1, 2, 3, 4, 6 and 7 and all applicable FDEP regulations and permit conditions.

The Contractor shall identify any hazardous or potentially hazardous substances to be used on the Site and indicate intended actions to prevent accidental or intentional introduction of these materials into the air, ground, water, wetlands or drainage areas.

Contractor shall engage an independent third-party consultant to carry out and report dust, noise, and stormwater monitoring. Contractor shall provide third-party monitoring reports to the City on a weekly basis.

3.6.4 Community Nuisance Management

Contractor is advised that the surrounding area is primarily residential, and contractor is responsible to maintain a positive relationship and proactively manage any "attractive nuisance" conditions and keep site and surrounding area free of demolition debris and Contractor generated trash.

3.7 PROJECT SET UP & WORK AREA DELINEATION

Upon mobilization, the Contractor will establish work zones, access routes, decontamination stations, laydown areas, and other work areas as necessary. Each work zone, area, or route will be reviewed with and approved by the City.

The Contractor will establish signage and other physical barriers as necessary to demarcate the work areas, warn facility personnel of the work activities, and prevent access of non-project personnel into the work area(s).

The Contractor will establish and maintain controls throughout the duration of the project to capture and/or manage fugitive emissions (i.e., equipment exhaust, dust, water, ACM, odors, etc.) from the work area(s) and prevent impacts to the facility and facility personnel.

All Contractor personnel will enter and exit the facility through a designated access points agreed between City and Contractor. Contractors will be expected to sign in and out at the front entrance at the beginning and end of each day.

The Site boundary shall be fenced during the Work. The fence shall be 6-feet high chain link fence. A man-door/gate and a vehicle access gate shall be constructed at locations agreed by City and Contractor. Privacy slats, hoarding, or other fence covering shall be provided as required by the approved Demolition Permit.

3.8 DEMOLITION

Contractor shall survey the condition of the building in accordance with OSHA CFR1926.859(a) to determine the sequence of safe demolition to prevent any unplanned collapse of any portion of the structure and management of ACM and other Hazardous Materials in accordance with regulatory requirements. Contractor shall retain, if necessary, a licensed and qualified engineer or structural engineer to provide analysis necessary to ensure the safe execution of the demolition Work. Sequencing of work and

demolition plans must be reviewed by City and approved by City before any work.

Explosives are prohibited for use on this project.

Contractor shall demolish the above-grade structures within the designated area completely (unless noted), leaving bare ground. All curbing, bollards, sheds, shrubs, etc., shall be removed and resulting pipes, voids, sump, etc., shall filled with concrete to provide a safe even surface for future Site use. Non-hazardous materials will be stockpiled and managed to prevent emissions of fugitive dust and to prevent storm water pollution. All stockpiled material shall be secured to prevent fugitive dust emissions and storm water pollution during off hours and weekends.

Contractor shall be responsible for maintaining a healthy work environment during the completion of the Work. This shall include daily safety briefings. Any existing equipment or materials damaged by the Contractor or its subcontractor shall be repaired or replaced as directed by City.

3.9 TERMINATION OF UTILITIES

Contractor will comply with applicable regulations in locating and providing clearance for all underground and above ground utilities prior to beginning demolition activities. Contractor shall notify City if other utility lines or structures, not shown on the drawings, are encountered. Repair of damage and all restitution for liability resulting from damage to existing facilities by the Contractor shall be at the Contractor's expense. Contractor shall identify all active and inactive utilities and verify that those utilities have been disconnected. All identified utilities shall be capped or decommissioned a minimum of 10-ft outside of the building footprint by the Contractor (and it is the responsibility of the Contractor to have utilities deactivated prior to the start of demolition). Backfill of utility excavations shall use certified clean fill materials approved by the City. Contractor should assume that backfill materials are not available onsite.

For fire protection purposes the Contractor is responsible to maintain the existing fire hydrants around the Site.

3.10 ELEVATORS AND OTHER OPERATING PLANT

The Contractor shall coordinate with the City for close out of the permits for all elevators and other permitted operating plant in the buildings.

3.11 WELL ABANDONMENT

Groundwater monitoring wells and water supply wells identified in Attachment F shall be to be decommissioned and abandoned by the Contractor in advance of other demolition activities.

Contractor is advised that there are surface indications of two additional groundwater monitoring wells near the aviation fuel lift station. There are no records available for these wells and they are to be abandoned by the Contractor.

A water supply well is located in the vicinity of the southeastern corner of the Main Hospital. There are no detailed records of this water supply well but it is understood to be on the order of 150 ft in depth. This water supply well shall be abandoned by the Contractor

Contractor shall perform the abandonment of monitoring wells and water supply wells in strict compliance with Florida Department of Environmental Protection (FDEP) regulations, ensuring proper sealing, decommissioning, and documentation as required by applicable laws and guidelines including FDEP Rule: 40D-3.531 and Subsection 62-532.500(5) of the Florida Administrative Code.

3.12 HAZARDOUS SUBSTANCES

Contractor shall identify, remove and properly dispose of all potentially hazardous materials and universal waste prior to demolition of the building. Hazardous building materials should be removed in a manner to reduce structural building concerns and limit dust and debris generation. Surrounding surfaces should be covered to reduce cross-contamination potential.

The Contractor has responsibility for determining the suitability of the completed Pre-demolition Materials Survey work to accurately scope, budget and complete the project. Indeed, if additional survey work is needed, the Contractor needs to include this in its proposal. There are no guarantees that the Pre-demolition surveys are complete detailed inventories of the extent of materials to be managed.

The available Hazardous Materials and ACM survey reports are provided in Attachment C.

Contractor will be required to prepare Waste Manifests for all relevant demolition debris and to coordinate with City for signature by the designated City representative before transportation from the Site.

All hazardous wastes shall be disposed of as required by law. Copies of relevant Material Safety Data Sheets (MSDSs) shall be appended to the Environmental Protection Plan, Safety Plan, Spill Prevention Plan, and Stormwater Pollution Prevention Plan (SWPPP).

In the event of any chemical discharges associated with Contractor's or subcontractor's activities, Contractor shall be responsible for reporting, assessment and remediation of such discharges in accordance with applicable federal, state or local regulations and/or guidelines including, but not limited to, 40CFR 264/265, Chapter 62-770, Florida Administrative Code (F.A.C.) and Chapter 62-780, F.A.C.

3.12.1 Asbestos Containing Materials (ACM)

Prior to demolition activities at the Site, the Contractor shall remove and legally dispose of all asbestos-containing materials (ACM), including NESHAP Category I Non-friable ACM, Category II Non-friable ACM, Regulated ACM (RACM), and materials containing less than 1% asbestos. All work shall be performed by a Florida-licensed Asbestos Contractor in full compliance with applicable federal, state, and local regulations.

3.12.2 Lead Based Paint and Lead Shielding

Abate areas coated with LBP prior to demolition activities at the Site and legally dispose of LBP waste. The Contractor's selected abatement method must be provided in its proposal. This should be done by trained personnel and in accordance with all federal, state and local regulations, including OSHA's lead regulation 29 CFR 1926.62. Also, prior to disposal, the entire waste stream from LBP abatement (paint, rags, protective suits, debris, etc.) must be characterized by toxicity characteristic leaching procedure (TCLP) analysis.

Contractor is advised that there is lead shielding installed in and around X-ray facilities in the Main Hospital Building and Medical Towers that will require proper management and disposal.

3.12.3 Polychlorinated Biphenyls (PCBs)

Light fixture ballasts manufactured through 1979 and those without a "No PCBs" label should be assumed to contain polychlorinated biphenyls (PCBs). The capacitor in the ballast may contain two to three ounces of PCBs. Potting compound (used to dissipate heat from electrical components in the ballast) may be made of waste oil contaminated by PCBs. The Toxic Substances Control Act of 1976 (TSCA) regulates disposal and storage of PCB Ballasts. Potential PCB containing ballasts have been identified in the Mona Hospital Building and the Medical Towers.

Although (PCBs) have not been specifically identified in other areas, the age and type of the building suggest their potential presence. The Contractor shall characterize, remove, and legally dispose of suspect PCB-containing building materials prior to performing any demolition activities at the Site. All work shall be performed by trained personnel in accordance with all applicable federal, state, and local regulations, including OSHA standards and PCB regulations outlined in 40 CFR 761.Hazardous Substance-Containing Materials.

Remove and legally dispose of other known or suspected hazardous substance-containing building materials prior to demolition activities at the Site. This should be done by trained personnel and in accordance with all federal, state and local regulations, including but not limited to TSCA regulations.

3.12.4 Universal Waste and Other Wastes

Florida universal wastes include rechargeable batteries; mercury-containing devices such as manometers and switches; mercury-containing lamps such as fluorescent lamps, aerosol cans and similar materials. These wastes shall be managed and disposed in accordance with Florida Rule: 62-730.185. Other wastes such as cathode ray tubes, smoke detectors, and residual hydrocarbons, solvents, cleaning materials and similar wastes shall be managed and disposed in accordance with relevant US EPA and State of Florida regulations.

3.12.5 Hydrocarbon Impacted Soils

Petroleum Hydrocarbon impacted soils have been identified in three areas as shown on Drawing FBHC-004 (Attachment A) and described in the Phase II ESA in Attachment B. These areas are:

- Former Underground Storage Tank (UST) Area:
- Former Backup Generator Shed:
- Helicopter Refueling Line:

Removal of the associated piping, the existing UST and associated soils is not a part of this Work and will be carried by Others out following demolition.

3.13 TREE PROTECTION

Trees identified on Drawing FHBC-003 (Attachment A) are to be protected during demolition activities using tree protection measures identified on the Project Drawings.

No work, equipment traffic or material storage is permitted within Tree protection zones.

3.14 WASTE MANAGEMENT

Contractor shall be responsible for fully characterizing materials to be disposed and obtaining all required Federal, State and local permits and licenses for the safe and proper handling, transporting and storage of any materials encountered at the site. All materials shall be transported to a disposal facility that complies with Federal, State and local department(s) of transportation regulations pertaining to licenses, permits and appropriate signage. Should the Contractor elect to utilize the services of subcontractor for hauling and transportation, it is the Contractor's responsibility to provide City with the subcontracted hauler's name, licensure and permits two (2) weeks prior to initiating demolition activities. On-site burning of any wastes is prohibited.

In its proposal, the proposer must identify all locations it intends to use for disposition (recycling and disposal) of waste generated from this project and include detailed information on the environmental compliance record of each facility; this should be done on or with the Proposal Form. During project implementation the selected Contractor shall (weekly) provide City with legible copies of all transportation and disposal/recycling documentation including but not limited to weigh tickets, bills of lading and manifests.

3.15 RECYCLING AND SALVAGE

To the extent possible, every reasonable attempt shall be made to recycle or salvage materials, if feasible and include consideration of recycling and salvage values in their proposals. The following items shall be considered for recycling:

- Concrete and concrete blocks.
- brick, tile, and masonry materials.
- ferrous metal.
- non-ferrous metals: copper, aluminum, etc.
- windows.
- doors.
- cabinets.
- millwork, paneling, and other similar interior finishes.
- electric fixtures, motors, switch gear, and other similar equipment.
- HVAC equipment, ducts, control systems, switches, and other similar equipment; and
- Gensets, pumps, and others as appropriate.

An inventory of equipment in the structures that should be considered for salvage or recycling is provided in Attachment E. Contractor is advised that this inventory is not complete and does not indication current condition.

3.16 SITE RESTORATION

Following demolition and load-out, Contractor shall sweep and clean the Site to remove

all dust and debris leaving a clean flat surface.

All bare soil areas left because of clearing vegetation or other above grade demolition shall be graded to drain and be revegetated with sod or other materials as approved by City.

Catch basins and other drainage features that remain around the site will be refurbished and restored to help manage runoff following demolition.

3.17 WORKING HOURS

Normal work hours are 6 AM local time through 7 PM local time, Monday through Saturday unless otherwise specified in the approved demolition permit.

3.18 EQUIPMENT MAINTENANCE

Contractor is advised that equipment Maintenance is to be done in a designated area onsite and ensure that lubricants and fuel are in either truck mounted tanks or if on the ground are in bunded area. Contractor shall be sole responsible for response and clean-up of any appalls or releases associated with their activities in accordance with the SWPPP.

4.0 WORK PLANS

The Contractor will develop Site-specific plans that they will use to guide their actions throughout the work. The plans will be of sufficient detail to address permitting requirements, allow the City to understand the Contractor's approach to the work, evaluate the risks and hazards associated with the work, describe the process for characterizing and managing waste and potential waste material, and provide contingency and "what if" planning for unexpected conditions.

Draft copies of all work plans will be submitted to the City and the City's representative for review, comment and approval prior to finalization. Work plan(s) will not be submitted to agencies, permitting authorities, or notifying entities without the express permission of the City.

4.1 SITE SPECIFIC HEALTH & SAFETY PLAN

The Contractor will develop a Site and activity-specific Health and Safety Plan (CHASP) that addresses the health and safety of all personnel involved with the work, including the Contractor's personnel and facility personnel. The CHASP will identify health and safety issues present on the Site and incorporate protective measures for personnel based on these conditions. The CHASP will address safety precautions and the need to halt work during unacceptable or adverse conditions to protect personnel and the facility. An Emergency Response Plan will also be developed by the Contractor and implemented in conjunction with the CHASP.

The CHASP and the work performed under the CHASP will be undertaken with and consistent with the most current guidelines and references and in compliance with all applicable regulations and standards including, but not limited to, those listed below.

- Occupational Safety and Health Administration (OSHA) Publications:
  - 29 CFR § 1910 General Industry Standards.

- 29 CFR § 1915.100 Air Contaminants.
- 29 CFR § 1926 Construction Industry Standards.

- National Institute of Occupational Safety and Health (NIOSH) Publications:
  - 85-115 Occupational Safety and Health Guidance Manual for Hazardous Waste Site Activities.
- American Conference of Governmental Industrial Hygienists (ACGIH) Publications:
  - Threshold Limit Values and Biological Exposure Indices.
- American National Standards Institute (ANSI).

In the case that these requirements are conflicting, the one which offers the greatest protection will be followed.

Should any unforeseen hazard become evident during the performance of the work, the Contractor will bring such hazard to the attention of the City for resolution as soon as possible. The Contractor will take necessary action to re-establish and maintain safe working conditions to safeguard Contractor and facility personnel, visitors and the environment. As necessary the HASP will be modified to incorporate the previously unforeseen hazard.

The CHASP will be reviewed and commented upon by the City and City's representative prior to finalization. Modification of the CHASP will be performed in writing and reviewed and commented upon by the City and the City's representative prior to finalization.

4.2 HAZARDOUS MATERIAL SURVEY & MATERIAL MANAGEMENT PLAN

Upon award, the Contractor will develop a Material Management Plan using information obtained from the available reports and the Contractor's own observations performed during Site inspections. The Material Management Plan will be specific and accurate for the specific Site conditions. The plan will discuss, in detail, the equipment, personnel, and methods used for categorizing, characterizing, removing, handling, preparing, cleaning/decontaminating, containerizing, and transporting and disposing of the materials anticipated to be encountered throughout all phases of the demolition.

It will provide guidance and direction of the safe removal, handling, characterization, management, and disposal of identified waste materials as deemed necessary for safe management in accordance with the CHASP, standard of care and industry guidance, waste management rules and regulations, or as necessary to ensure facility personnel safety. The Material Management Plan will comply with the requirements of OSHA and any other regulatory agency with purview over the work and will include the development of the Notification of Demolition and/or Asbestos Renovation, as necessary.

4.3 CONTRACTOR DEMOLITION AND SEQUENCING PLAN

The Contractor will develop a Site and activity-specific Demolition Plan for the work. The plan will discuss, in detail, the equipment, personnel, and methods used for all phases of the demolition. This will include, but is not limited to:

- site setup, containment, and other operational, safety, and security processes undertaken to manage the demolition.
- Identification, removal and disposal all universal waste and hazardous substances (including but not limited to ACM, PCB waste, LBP, and other materials as may be encountered).
- Identification, draining of existing utility lines (i.e. cooling lines, water supply lines, wastewater lines, pressurized gases, etc.) and de-energizing any electrical systems
- lock out/tag out processes, including verification and de-energizing procedures.
- demolition processes for each general component of the work including breakdown/disassembly, material handling, and sizing processes.
- characterization and segregations of the various waste streams including testing and management.
- final area clean-up, restoration, revegetation, verification, and inspection.

The Contractor's Decommissioning and Demolition Plan will be reviewed by the City prior to finalization and submission for City approval.

4.4 STORMWATER AND POLLUTION PREVENTION PLAN (SWPPP)

Prior to any site activities, the Contractor will develop a SWPPP describing the approach to managing stormwater and other runoff from the Site during, and following, the demolition activities. The Contractors SWPPP shall comply with the requirements described in Section 3.6.3 as well as all relevant regulatory and permit requirements.

The Contractor's SWPPP will be reviewed by the City prior to finalization and submission for City approval.

4.5 OTHER PLANS

The Contactor will develop other plans and necessary by permit or regulation or as deemed necessary to guide and conduct the work in accordance with all applicable rules and regulations.

5.0 CITY'S REPRESENTATIVE

The City will provide onsite observation of Contractor's work during the demolition of the FBHC. The following will be provided by City onsite observation team to the City in support of the demolition work activities:

- Field observation during the completion of the Work.
- Review of Contractor schedule, submittals (including invoices), and milestones.
- Preparation of daily field log summarizing the daily demolition activities including any subcontractors that were onsite, waste disposal activities, and
- Preparation of weekly construction reports that will provide a summary on the demolition activities for the week.

The Contractor will provide a dedicated onsite trailer and facilities for the City's

Representative including electricity, drinking water, portable toilet, desk, filing cabinet, and other necessities including weekly servicing and cleaning.

6.0 SUBMITTALS

For the project, the following shall be submitted to the City in sufficient detail to show full compliance with the proposed Work.

6.1 PRE-CONSTRUCTION SUBMITTAL

Contractor will submit for the City's review and approval, the following within 14-days of Notice to Proceed:

- Contractor shall provide a Structure Demolition, Recycling and Disposal Plan (SDRDP) that includes:
    - Demolition Schedule and Site Layout Plan. The Demolition Schedule must include the proposed detailed sequence of demolition, stockpile, and load-out including anticipated start and end dates for each activity planned.
    - The Site layout will present the traffic control plan and debris stockpile locations to ensure that the Contractor is able to complete the scope within the Site boundary.
    - Hazardous Material Abatement Plan presenting the sequence of Work, schedule, and waste disposal plan including estimated volumes, transportation and final disposal site of hazardous/universal waste materials. ***Contractor shall specify (name, address and contact) for each disposal facility being proposed.*** The City will ultimately approve the disposal facility prior to disposal. Contractor shall not store hazardous materials on-Site including oils or solvents. Equipment can be fueled using portable re-fueling equipment incorporating best management practices. Re-fueling activities shall be addressed in the SWPPP and spill kits made readily available on-Site. Other then re-fueling and routine grease maintenance, NO equipment maintenance activities will be performed on-Site.
    - An inventory and anticipated tonnage and volume estimate of recyclable materials and waste materials (including ACM and other hazardous wastes) that will be generated during the project. Contractor shall incorporate waste minimization efforts to reduce the volume of waste that is shipped off-site for disposal at a landfill.
    - Dust, Noise, and SWPP control measures and third-party monitoring.
    - Plan for capping, abandoning and backfilling utilities.
    - SWPPP for the demolition activities, stockpiles and loadout activities. The SWPPP will also detail how the Site will be secured during non-working hours and weekends to prevent stormwater impacts.
    - Well abandonment Plan
    - Tree protection Plan

- Site Restoration Plan including cleanup activities, revegetation of bare ground, site drainage and perimeter security fencing.
- CHASP with Emergency Plan describing emergency measures, contacts and any personal protection equipment (PPE) for workers during the project. The plan should distinguish the necessary controls required for the pre-demolition activities (hazardous material abatement and buried utility abandonment), demolition activities and the Site restoration.
    - Contractor shall provide safeguards, warning signs, barricades, temporary fencing or other items required for the protection of personnel during the demolition and removal operations.
    - Water and sanitary facilities are not available at the Site and shall be provided by the Contractor and included in the CHASP.

6.2 CONSTRUCTION SUBMITTALS

The Contractor shall assist the City's oversight in the creation of the Weekly Report for submittals to the City. Additionally, the Contractor shall provide the following information:

1. Tracking daily demolition activities through a daily field log, and
2. Updates on the schedule during a weekly construction meeting including amount of waste removed (universal and hazardous) as well as the demolition plan for the following week, and
3. Safety submittals as required in the Contractors approved CHASP. and
4. Notification when approximately 60%, 90%, and 100% of the total building is demolished.

6.3 POST-CONSTRUCTION SUBMITTALS

Following the completion of demolition and acceptance of the final conditions of the Site, the Contractor shall provide:

- Final waste manifests with disposal facility signatures.
- Final copy of building permit close out documentation (i.e., release of lien forms, final permit close out documentation);
- Release of lien when the final payment is received; and,
- Final copy of utility close out documentation.

PURCHASING GENERAL CONDITIONS

To ensure acceptance, all proposers submitting proposals to the City of Pensacola shall be governed by the following conditions, attached specifications, and proposal form(s) unless otherwise specified. Proposals not submitted on the proposal form(s) provided shall be rejected, and proposals not complying with these conditions will be subject to rejection. **Multiple submittals from the same entity will not be accepted.**

1. **Alternate Solutions:** During the drafting of written specifications, a sincere effort is made to describe items or services best suited to the needs of the City. However, the City invites proposals with alternate solutions to the objectives set forth in the specifications, unless a particular specification is expressly identified as mandatory.

2. **Approved Equivalents or Equals:** Any manufacturer's names, trade names, brand names, model numbers, etc. listed in the specifications are for information only and not intended to limit competition. The proposer may offer any brand for which he is an authorized representative which meets or exceeds the specifications as written. If the proposal is based on an "approved equivalent or equal" item(s) or service(s), supportive information in the form of the manufacturer's printed literature or brochures, sketches, diagrams, and/or complete specifications must accompany the proposal. The proposer must explain in detail the reasons why the proposed equivalent or equal will meet specifications and not be considered an exception thereto. The City of Pensacola reserves the right to determine acceptance of proposed equivalent or equal item(s) or service(s).

3. **Award Determination to be Based on Best Interest of City:** There is no obligation on the part of the City to award a contract to any proposer. The City reserves the right to award a contract to or negotiate a contract with a responsible proposer submitting the most responsive or best alternative proposal for a resulting contract which is most advantageous to and in the best interest of the City. The City shall be the sole judge of the proposal and the resulting contract, and its decision shall be final.

4. **Proposal (RFP) Bond: The particular item(s) or service(s) outlined within the attached specifications require(s) that a certified check, cashier's check, or insurance company's executed bond made payable to the City of Pensacola accompany your proposal as specified in the solicitation. To ensure its prompt return, please include the company's name and return address on the face of your good faith check or draft.** Checks or drafts accepted as good faith deposits will be retained within the City's Finance Department until award and execution of contract is complete, or until a purchase order is issued to the successful proposer. Any proposer withdrawing his proposal after the proposal opening forfeits the right of return of his good faith deposit.

5. **E-Verify System (Mandatory):** In compliance with the provisions of F.S. 448.095, the parties to this contract and any subcontractors engaged in the performance of this contract hereby certify that they have registered with and shall use the E-Verify system of the United States Department of Homeland Security to verify the work authorization status of all newly hired employees, within the meaning of the statute.

6. **Exceptions to Specifications:** In order that equal consideration be given in evaluating proposals, any exceptions to or deviations from the specifications as written must be noted and fully explained. The Mayor or City Council is the final authority in determining the acceptability of any exceptions to specifications.

7. **Governing Law:** The laws of the State of Florida shall be the laws applied in the resolution of any action, claim or other proceeding arising out of this contract.

8. **Interpretations:** All questions concerning the specifications or conditions shall be directed in writing to the Purchasing Office at least ten (10) days prior to submittal deadline, unless otherwise instructed on the Request for Proposals Page. Inquiries must refer to the proposed item(s) or service(s) and the date of the proposal submittal deadline. Interpretations will be made in the form of an addendum placed on the City's website. The City shall not be responsible for any other explanation or interpretation.

9. **Legal Requirements:** All applicable provisions of Federal, State, County, and local laws including all ordinances, rules, and regulations shall govern the development, submittal and evaluation of all proposals received in response to these specifications, and shall govern any and all claims between person(s) submitting a proposal response hereto and the City of Pensacola, by and through its officers, employees and authorized representatives. A lack of knowledge by the proposer concerning any of the aforementioned shall not constitute a cognizable defense against the legal effect thereof. The proposer agrees that it will not discriminate on the basis of race, creed, color, national origin, sex, age or disability.

10. **Licenses, Registration and Certificates:** Each proposer shall possess at the time of submitting its proposal all licenses, registrations and certificates necessary to engage in the business of contracting (or special contracting if the work to be performed necessitates a particular type of specialty contractor) in the City of Pensacola. Proposer must also possess all licenses, registrations and certificates necessary to comply with federal, state and local laws and regulations. The awarded proposer shall be registered at the time of contract execution as an active vendor with the Florida Department of State, Division of Corporations (www.sunbiz.org).

11. **Mistakes:** Proposers are expected to examine the conditions, scope of work, proposal prices, extensions, and all instructions pertaining to the item(s) or service(s) involved. Failure to do so will be at the proposer's risk. Unit prices proposed will govern in award.

12. **Payment of Invoices:** The City of Pensacola issues checks for payment of invoices on the 10th of each month. The signed receiving copy of the purchase order and a correct invoice must have been received by the Accounts Payable Activity prior to the 4th of the month. Item(s) or service(s) received on or after the 4th will be processed in the following month. All invoices are payable by the City under the terms of Florida Prompt Payment Act, Florida Statute §218.70. All purchases are subject to availability of funds in the City's budget.

13. **Permits and Taxes:** The proposer shall procure all permits, pay all charges, fees, and taxes, and give all notices necessary and incidental to the due and lawful prosecution of the work. Proposers who use public roads of the City of Pensacola, Florida for transport of goods of any kind which said goods were transported from a point without the City of Pensacola, Florida to a point within the City of Pensacola shall obtain a "Use of Streets" permit for a fee not in excess of the license paid for by local licensees engaged in the same business.

14. **Prohibited Conduct by Proposers:** Upon the publication of any solicitation for sealed bids, requests for proposals, requests for qualifications, or other solicitation of interest or invitation to negotiate by any authorized representative of the City of Pensacola, any party interested in submitting a bid, proposal, or other response reflecting an interest in participating in the purchasing or contracting process shall be prohibited from engaging in any communication **pertaining to formal solicitations** with any member of Pensacola City Council, the Mayor, or any member of a selection/evaluation committee for RFPs/RFQs, whether directly or indirectly or through any representative or agent, whether in person, by mail, by facsimile, by telephone, by electronic communications device, or by any other means of communication, until such time as the City has completed all action with respect to the solicitation.

15. **Proposal Withdrawals:** No proposal may be withdrawn after closing time for receipt of proposals for a period of sixty (60) days thereafter. The contract award shall be legally binding at the time of award by City Council or Mayor.

16. **Protests:** Protests of the plans, specifications, and other requirements of requests for proposals must be received in writing by the Purchasing Office at least ten (10) business days prior to the scheduled proposal submittal deadline. A detailed explanation of the reason for the protest must be included. Protests of the intended award of proposal or contract must be in writing and received in the Purchasing Office within five (5) business days of the notice of intent to award. A detailed explanation of the protest must be included.

17. **Public Entity Crimes:** By submitting a proposal each proposer is confirming that the company has not been placed on the convicted vendors list as described in Florida Statute §287.133 (2) (a).

18. **Public Records:** Any material submitted in response to this Request for Proposal will become a public document pursuant to Florida Statute §119.07. This includes material which the responding proposer might consider to be confidential or a trade secret. Any claim of confidentiality is waived upon submission, effective after opening the proposal pursuant to Florida Statute §119.07.

19. **Public Records Law:** The Parties shall each comply with Florida Public Records laws. The Parties hereby contractually agree that each Party shall allow public access to all documents, papers, letters, or other public records as defined in Chapter 119, Florida Statutes, made or received by either Party in conjunction with this agreement,

or related thereto, unless a statutory exemption from disclosure exists. Notwithstanding any provision to the contrary, it is expressly agreed that Contractor's failure to comply with this provision, within seven (7) days of notice from the City, shall constitute an immediate and material breach of contract for which the City may, in the City's sole discretion, unilaterally terminate this agreement without prejudice to any right or remedy.

20. **Rejection of Proposals:** The City of Pensacola reserves the right to accept or reject any or all proposals, to award proposals on a split-order basis by item or service number, to waive any irregularities, technicalities, or informalities, and to re-advertise for proposals when deemed in the best interest of the City of Pensacola.

21. **Sealed Proposals:** The specifications and all executed proposal forms must be submitted in a sealed envelope. All proposals must be signed by an authorized representative of the proposer. In the event more than one proposal submittal deadline is scheduled for the same date and time, do not include proposals concerning different sets of specifications within the same envelope. **The face of the sealed envelope shall be plainly marked identifying the proposer, the item(s) or service(s) proposed and the proposal number.** It shall be the sole responsibility of the proposer to assure receipt of proposal at the Purchasing Office prior to the published time for the proposal submittal deadline. No proposal will be accepted after closing time for receipt of proposals; **nor will any offers by telephone, fax, internet or email be accepted.**

22. **Tax:** The City of Pensacola is exempt from all State and local sales tax.

23. **Termination for Convenience:** A contract may be terminated in whole or in part by the City at any time and for any reason in accordance with this clause whenever the City shall determine that such termination is in the best interest of the City. Any such termination shall be effected via delivery to the contractor at least thirty (30) business days before the effective date of a Notice of Termination specifying the extent to which performance shall be terminated and the date upon which termination becomes effective. An equitable adjustment in the contract price shall be made for the completed service, but no amount shall be allowed for anticipated profit on unperformed services.

24. **Unauthorized Aliens:** The City of Pensacola shall consider the employment by any contracted vendor of unauthorized aliens a violation of Section 274A of the Immigration and Nationality Act. Such violation shall be cause for unilateral termination of this contract.

25. **Venue:** Venue for any claim, action or proceeding arising out of this contract shall be Escambia County, Florida.

ANY AND ALL SPECIAL CONDITIONS AND SPECIFICATIONS ATTACHED HERETO WHICH VARY FROM THESE GENERAL CONDITIONS SHALL HAVE PRECEDENCE.

ATTACHMENT A
PROJECT DRAWINGS

(Link on page 3 of RFP.)

ATTACHMENT B
ENVIRONMENTAL SITE ASSESSMENTS

(Link on page 3 of RFP.)

ATTACHMENT C
ASBESTOS CONTAINING MATERIALS (ACM) AND HAZARDOUS MATERIAL REPORTS

(Link on page 3 of RFP.)

ATTACHMENT D
AVAILABLE BUILDING DRAWINGS

(Link on page 3 of RFP.)

ATTACHMENT E
BAPTIST HOSPITAL AND MEDICAL TOWERS
EQUIPMENT SUMMARY

(Link on page 3 of RFP.)

ATTACHMENT F
EXISTING MONITORING AND WATER SUPPLY WELLS

(Link on page 3 of RFP.)

ATTACHMENT G
PROPOSAL FORM

(following pages)

DEFINITIONS

Mobilization – All work associated with mobilization to Site and establishing required facilities, staff, and Contractor infrastructure.

Permitting – All work associated with required permitting and regulatory approvals as described in Section 3.2.

Pre Demolition Submittals – preparation of all submittals required for execution of the Work inclusive of supporting calculation packages, work method statements, safety plans, Demolition plans, CHASP, Plan, and other required documents.

Site fencing and Security – Installation and maintenance of required Site perimeter fencing and required security in accordance with Section 3.8 of this RFP.

Interior Demolition – Demolition, removal, processing, and offsite disposal of all remaining furnishings, partition walls, utilities, fixtures, and all other non-structural components in accordance with the Contractors approved Demolition Plan. Includes removal of all fixtures and floor covering on the ground floor, or other lowest floor, level.

Structure Demolition - Demolition, removal, processing, and offsite disposal of all structural components and remaining building components after Interior Demolition down to the top of floor slab elevation in accordance with the Contractors approved Demolition Plan.

Foundation, substructure and utility removal within building footprint – Demolition, removal, processing, and offsite disposal of the floor slab, foundation elements, substructures and utilities within the defined work area as shown on the project drawings.

ACM Abatement and Disposal - Abatement, removal and disposal of ACM in accordance with Section 3.13.1 of this RFP.

Lead Paint Abatement and Disposal - Abatement, removal and disposal of LBP in accordance with Section 3.13.2 of this RFP.

PCB Abatement and Disposal - Abatement, removal and disposal of PCB in accordance with Section 3.13.3 of this RFP.

Other HazMat Abatement and Disposal - Abatement, removal and disposal of other hazardous or scheduled wastes in accordance with Section 3.13.4 of this RFP.

RFP NO. 25-008
DECOMMISSIONING AND DEMOLITION (D&D) CONTRACTOR FOR THE FORMER BAPTIST HOSPITAL COMPLEX

PROPOSAL
(page 1)

Company Name:_____

The prices stated in the Bid Form include all costs and expenses for taxes, labor, equipment, materials, commissions, transportation charges and expenses, patent fees and royalties, labor for handling materials during inspection, together with any and all other costs and expenses for performing and completing the Work.
The Contractor's attention is again called to the fact that the quotations for the various items of Work are intended to establish a total price for completing the Work in its entirety and that the Contractor is familiar with prevailing weather conditions at the Site during the planned work period.
Should the Contractor feel that the cost for any item of the Work has not been established by the Bid Form or Basis of Payment, the cost for that Work shall be included by Contractor in some other applicable bid item, so that Contractor's proposal for the project does reflect his total price for completing the Work in its entirety.

ACTIVITY	***LUMP SUM***
Mobilization	
Permitting	
Pre-Demolition Submittals	
Project Management	
Site fencing and Security	
Dust, Noise, Odor, Erosion and Sediment Control	
Well Abandonment	
Final clean up and Demobilization	
MAIN HOSPITAL BUILDING	
Interior Demolition	
ACM Abatement and Disposal	
Lead Paint Abatement and Disposal	
PCB Abatement and disposal	
Other Hazmat Abatement and Disposal	
Structure Demolition	
Foundation, substructure, pavement, other facilities and utility removal within defined work area.	
TOTAL LUMP SUM FOR MAIN HOSPITAL BUILDING	

THIS FORM MUST BE INCLUDED IN SUBMITTAL.

RFP NO. 25-008
DECOMMISSIONING AND DEMOLITION (D&D) CONTRACTOR FOR THE FORMER BAPTIST HOSPITAL COMPLEX

PROPOSAL
(page 2)

Company Name: _____

ACTIVITY	***LUMP SUM***
MEDICAL TOWERS	
Interior Demolition	
ACM Abatement and Disposal	
Lead Paint Abatement and Disposal	
PCB Abatement and disposal	
Other Hazmat Abatement and Disposal\	
Structure Demolition	
Foundation, substructure, pavement, other facilities and utility removal within defined work area.	
TOTAL LUMP SUM FOR MEDICAL TOWERS	

NORTH PARKING AREA	
Removal of existing paving and facilities	
Removal of existing underground utilities and substructures	
TOTAL LUMP SUM FOR NORTH PARKING AREA	

TOTAL LUMP SUM	

By: _____ Date: _____
Authorized Representative (Please Print)

Signature: _____

Title: _____

Address: _____ City/State: _____ Zip _____

Tel. _____ Fax: _____

Email: _____

THIS FORM MUST BE INCLUDED IN SUBMITTAL.

State of Florida
Affidavit Regarding the Use of Coercion for Labor and Services
Pursuant to Florida Statute 787.06(13)

Vendor Name: _____

Vendor FEIN: _____ Phone Number: _____

Vendor's Authorized Representative Name and Title: _____

Address: _____

City: _____ State: _____ ZIP: _____

Email Address: _____

Section 787.06(13) Florida Statutes requires all nongovernmental entities executing, renewing, or extending a contract with a governmental entity to provide an affidavit signed by an officer or representative of the nongovernmental entity under penalty of perjury that the nongovernmental entity does not use coercion for labor or services.

The undersigned hereby certifies that he/she is an officer or authorized representative of the vendor identified above and that said vendor does not use coercion for labor or services as defined in Section 787.06 Florida Statutes.

Florida Statute 787.06

(2)(a) "Coercion" means:

1. *Using or threatening to use physical force against any person;*
2. *Restraining, isolating, or confining or threatening to restrain, isolate, or confine any person without lawful authority and against her or his will;*
3. *Using lending or other credit methods to establish a debt by any person when labor or services are pledged as a security for the debt, if the value of the labor or services as reasonably assessed is not applied toward the liquidation of the debt, the length and nature of the labor or services are not respectively limited and defined;*
4. *Destroying, concealing, removing, confiscating, withholding, or possessing any actual or purported passport, visa, or other immigration document, or any other actual or purported government identification document, of any person;*
5. *Causing or threatening to cause financial harm to any person;*
6. *Enticing or luring any person by fraud or deceit; or*
7. *Providing a controlled substance as outlined in Schedule I or Schedule II of s. 893.03 to any person for the purpose of exploitation of that person.*

(2)(e) "Labor" means work of economic or financial value.

(2)(h) "Services" means any act committed at the behest of, under the supervision of, or for the benefit of another. The term includes, but is not limited to, forced marriage, servitude, or the removal of organs.

Under penalties of perjury, I declare that I have read the foregoing document and that the facts stated in it are true.

By: _____

AUTHORIZED SIGNATURE

Print Name and Title: _____

Date: _____

THIS FORM MUST BE INCLUDED IN SUBMITTAL.

52.209-5 FAR Certification Regarding Debarment, Suspension, Proposed Debarment, and Other Responsibility Matters

1. The Submitter certifies, to the best of its knowledge and belief, that the Submitter and/or any of its Principals:
   A. Are not presently debarred, suspended, proposed for debarment, or declared ineligible for the award of contracts by any Federal agency.
   B. Have not, within a three-year period preceding this offer, been convicted of or had a civil judgment rendered against them for: commission of fraud or a criminal offense in connection with obtaining, attempting to obtain, or performing a public (Federal, state, or local) contract or subcontract; violation of Federal or state antitrust statutes relating to the submission of offers; or commission of embezzlement, theft, forgery, bribery, falsification or destruction of records, making false statements, tax evasion, or receiving stolen property; and
   C. Are not presently indicted for, or otherwise criminally or civilly charged by a governmental entity with, commission of any of the offenses enumerated in paragraph 1-B of this provision.
2. The Submitter has not, within a three-year period preceding this offer, had one or more contracts terminated for default by any Federal agency.
   A. "Principals," for the purposes of this certification, means officers; directors; owners; partners; and persons having primary management or supervisory responsibilities within a business entity (e.g., general manager; plant manager; head of a subsidiary, division, or business segment, and similar positions).

      This Certification Concerns a Matter Within the Jurisdiction of an Agency of the United States and the Making of a False, Fictitious, or Fraudulent Certification May Render the Maker Subject to Prosecution Under Section 1001, Title 18, United States Code.
   B. The Submitter shall provide immediate written notice to the Contracting Officer if, at any time prior to contract award, the Submitter learns that its certification was erroneous when submitted or has become erroneous by reason of changed circumstances.
   C. A certification that any of the items in paragraph (a) of this provision exists will not necessarily result in withholding of an award under this solicitation. However, the certification will be considered in connection with a determination of the Submitter's responsibility. Failure of the Submitter to furnish a certification or provide such additional information as requested by the Contracting Officer may render the Submitter nonresponsive.
   D. Nothing contained in the foregoing shall be construed to require establishment of a system of records in order to render, in good faith, the certification required by paragraph (a) of this provision. The knowledge and information of a Submitter is not required to exceed that which is normally possessed by a prudent person in the ordinary course of business dealings.
   E. The certification in paragraph (a) of this provision is a material representation of fact upon which reliance was placed when making award. If it is later determined that the Submitter knowingly rendered an erroneous certification, in addition to other remedies available to the Government, the Contracting Officer may terminate the contract resulting from this solicitation for default.

Company Name:_____ Date:_____

Authorized Signature:_____ Printed Name:_____

THIS FORM MUST BE INCLUDED IN SUBMITTAL.

52.209-6 FAR Protecting the Government's Interest When Subcontracting with Contractors Debarred, Suspended, or Proposed for Debarment

1. The Government suspends or debars Contractors to protect the Government's interests. The Contractor shall not enter into any subcontract in excess of $25,000 with a Contractor that is debarred, suspended, or proposed for debarment unless there is a compelling reason to do so.

2. The Contractor shall require each proposed first-tier subcontractor, whose subcontract will exceed $25,000, to disclose to the Contractor, in writing, whether as of the time of award of the subcontract, the subcontractor, or its principals, is or is not debarred, suspended, or proposed for debarment by the Federal Government.

3. A corporate officer or a designee of the Contractor shall notify the Contracting Officer, in writing, before entering into a subcontract with a party that is debarred, suspended, or proposed for debarment (see FAR 9.404 for information on the Excluded Parties List System). The notice must include the following:

   A. The name of the subcontractor.

   B. The Contractor's knowledge of the reasons for the subcontractor being in the Excluded Parties List System.

   C. The compelling reason(s) for doing business with the subcontractor notwithstanding its inclusion in the Excluded Parties List System.

   D. The systems and procedures the Contractor has established to ensure that it is fully protecting the Government's interests when dealing with such subcontractor in view of the specific basis for the party's debarment, suspension, or proposed debarment.

_____
Company Name

_____
Authorized Signature

_____
Printed Name

_____
Date

THIS FORM MUST BE INCLUDED IN SUBMITTAL.

VETERAN BUSINESS ENTERPRISE STATEMENT

In order to foster economic development and business opportunities for service- disabled veterans and wartime veterans who have made extraordinary sacrifices on behalf of the nation, the City of Pensacola has adopted a Veteran Business Enterprise ("VBE") Preference. For further information regarding this program, please refer to Section 3-3-12 AND 3-3-13 of the Code of the City of Pensacola.

In order for a respondent to receive credit for being VBE vendor, it must perform useful business functions on the contract, have its principal place of business in Escambia or Santa Rosa County and be certified as a veteran business enterprise by the State of Florida Department of Management Services ("DMS") as set forth in Section 295.187 of the Florida Statutes as of the date set for submittal of bids. For purposes of the City's VBE Program, the respondent's principal place of business must be within Escambia County, FL, or Santa Rosa County, FL.

There shall be no third-party beneficiaries of the Veteran Business Enterprise Preference provisions of this solicitation or resulting contract. The City of Pensacola shall have the exclusive means of enforcement of the Veteran Business Enterprise Preference Ordinance and any contract terms. The City of Pensacola is the sole judge of compliance. All solicitations and submittals awarded will be evaluated in accordance with the Code of the City of Pensacola.

If the Respondent is a qualifying VBE, please complete the boxes below:
If not, please mark N/A.

Respondent's Name:	Respondent's Principle Place of Business	Florida Certification Number as issued by State of Florida DMS:

<u>THIS FORM MUST BE SUBMITTED WITH RESPONSE.</u>

MINORITY AND WOMEN BUSINESS ENTERPRISE STATEMENT

The City has implemented a Minority/Women Business Enterprise (MWBE) program to assist certified minority- and women-owned businesses with identifying and participating in City of Pensacola procurement and construction opportunities as set in the Code of the City of Pensacola, Ordinance No. 4-15.

In order for a respondent to receive credit for being a MWBE vendor, it must perform useful business functions on the contract, have its principal place of business in Escambia, Santa Rosa, Okaloosa, Walton County in Florida or Mobile, Alabama, and have received a certification letter issued from the City of Pensacola.

There shall be no third-party beneficiaries of the Minority and Women Business Enterprise provisions of this solicitation or resulting contract. The City of Pensacola shall have the exclusive means of enforcement of the Minority and Women Business Enterprise Ordinance and any contract terms. The City of Pensacola is the sole judge of compliance. All solicitations and submittals awarded will be evaluated in accordance with the Code of the City of Pensacola.

Respondent's Name:	Respondent's Principal Place of Business

If your firm is partnering with or subcontracting with a certified M/WBE, please provide the information requested below.

NAME OF M/WBE FIRM	PARTNER OR SUBCONTRACTOR	% OF CONTRACT PERFORMANCE

1. _____

2. _____

3. _____

4. _____

5. _____

6. _____

THIS FORM MUST BE INCLUDED IN SUBMITTAL.

CITY OF PENSACOLA
SMALL BUSINESS ENTERPRISE STATEMENT

The Pensacola City Council adopted a Small Business Enterprise Ordinance #61-89. This ordinance encourages participation of small business in the City procurement process. Participation goals will be provided on a project-by-project basis, based on the availability of certified small businesses.

> **A Small Business is defined as an independently owned and operated business employing 50 or fewer permanent full-time employees and having a net worth of not more than $1 million. The business must be located in Escambia or Santa Rosa County.**

You must provide the following information sought in the accompanying forms for your submittal to be considered responsive:

RFQs **with** a specified Small Business Enterprise (SBE) goal will include a Bidder Questionnaire, Sub-contractor Solicitation, SBE Intent to Perform as a Sub-contractor and SBE Participation forms.

RFQs **without** a specified Small Business Enterprise (SBE) goal will include a Bidder Questionnaire form only.

BIDDER QUESTIONNAIRE

Name of Business_____

Address_____

Owner's Name_____ Phone_____

If your company has been awarded a bid by the City of Pensacola as a prime or sub-contractor in the past five years, please list those projects.

PROJECT NAME	YEAR	DOLLAR AMOUNT	PRIME OR SUB.
1.			
2.			
3.			
4.			
5.			
6.			

THIS FORM MUST BE INCLUDED IN SUBMITTAL.

DRUG-FREE WORKPLACE CERTIFICATE

IDENTICAL TIE BIDS - Pursuant to Section 287.087, Florida Statutes, preference shall be given to business with Drug-Free Workplace Programs. Whenever two or more bids which are equal with respect to price, quality, and service are received for the procurement of commodities or contractual services, a bid received from a business that certifies that it has implemented a Drug-Free Workplace Program shall be given preference in the award process. Established procedures for processing tie bids will be followed if none of the tied vendors have a Drug-Free Workplace Program. In order to have a Drug-Free Workplace Program, a business shall:

1) Publish a statement notifying employees that the unlawful manufacture, distribution, dispensing, possession, or use of a controlled substance is prohibited in the workplace and specifying the actions that will be taken against employees for violations of such prohibition.

2) Inform employees about the dangers of drug abuse in the workplace, the business's policy of maintaining a Drug-Free Workplace, any available drug counseling, rehabilitation, and employee assistance programs, and the penalties that may be imposed upon employees for drug abuse violations.

3) Give each employee engaged in providing the commodities or contractual services that are under bid a copy of the statement specified in subsection (1).

4) In the statement specified in subsection (1), notify the employees that, as a condition of working on the commodities or contractual services that are under bid, the employee will abide by the terms of the statement and will notify the employer of any conviction of, or plea of guilty or nolo contendere to, any violation of Chapter 893 or of any controlled substance law of the United States or any state, for a violation occurring in the workplace no later than five (5) days after such conviction.

5) Impose a sanction on, or require the satisfactory participation in a drug abuse assistance or rehabilitation program if such is available in the employee's community, by any employee who is so convicted.

6) Make a good faith effort to continue to maintain a drug-free workplace through implementation of this section.

AS THE PERSON AUTHORIZED TO SIGN THE STATEMENT, I CERTIFY THAT THIS FIRM COMPLIES FULLY WITH THE ABOVE REQUIREMENTS.

Signature _____ Printed Name _____

THIS FORM MUST BE INCLUDED IN SUBMITTAL.

STATEMENT OF NO RESPONSE
RFP #25-008

If you are unable to submit a proposal at this time, please complete the following and return by e-mail to purchasing@cityofpenscola.com. Your choices or comments below will assist us in properly notifying you of future opportunities.

We have declined to respond to the solicitation for the following reason(s):

SPECIFICATIONS	NATURE OF AWARD
___ Specifications too "tight" (i.e., limited to one brand or manufacturer)	___ Insufficient time to respond
___ Specifications unclear	___ Equivalent options not offered
___ Unable to meet specifications	___ Other (please explain below)

Explanation:

_____

_____

_____

_____

We request to:

_____ remain in this service category for future City of Pensacola solicitations.

_____ be removed from this service category and remain on the City's solicitation list.

_____ be removed from the City's solicitation list.

Company Name: _____

Officer Name: _____ Title: _____

Address: _____

City: _____ State: _____ Zip Code: _____

Office: (____)_____ Fax: (____)_____

Email: _____

Signature of Officer: _____Date: _____

THIS FORM MUST BE INCLUDED IN SUBMITTAL.

RFP NO. 25-008

DECOMMISSIONING AND DEMOLITION (D&D) CONTRACTOR FOR THE FORMER BAPTIST HOSPITAL COMPLEX

EVALUATION SHEET

Name of Firm: _____

Reviewer: _____

		Points Possible	Points Given
1.	Project Plan	25	_____
2.	Schedule	10	_____
3.	Hazardous Substances Removal & Abatement Plan	20	_____
4.	Project Team a. Staff Resumes b. Third Party Support c. Subcontractors	20	_____
5.	Disposal Location & Transportation Plan	5	_____
6.	Site Specific Health and Safety Plan and Safety Statistics	10	_____
7.	Price (Proposal Form)	10	_____
8.	Certification as or partnership with City-certified Small, Minority, or Woman-owned Business Enterprise	3	_____
9.	Certification as or partnership with a City-eligible Veteran Business Enterprise Firm	2	_____
	TOTAL POINTS	105	_____

Notes:

_____

_____

_____

_____

ATTACHMENT H
FORM OF CONTRACT

(following pages)

CONTRACT BETWEEN CITY OF PENSACOLA AND [xxxCONTRACTORxxx]
BASED UPON REQUEST FOR PROPOSALS #_____

THIS CONTRACT ("Contract") is made this ___ day of _____, 20__, by and between the City of Pensacola ("City"), a Florida municipal corporation created and existing under the laws of the State of Florida, located at 222 W. Main Street, Pensacola, Florida 32502, and _____, ("Contractor"), a corporation authorized to do business in Florida, located at _____, (the City and Contractor collectively referred to hereinafter as the "Parties").

WITNESSETH:

WHEREAS, the City solicited for Request for Proposals #_____, on _____, 20__ ("RFP"), for _____, as modified by any addendum to the RFP ("Addenda"), all as attached hereto as Exhibit A and incorporated herein by this reference (collectively referred to hereinafter as the "RFP Documents"); and

WHEREAS, in response to the RFP Documents, the Contractor submitted to the City a proposal dated _____, 20__, attached hereto as Exhibit B and incorporated herein by this reference; and

WHEREAS, the City has awarded the Contract to the Contractor; and

WHEREAS, the Parties desire the Contractor to perform as described in the RFP Documents and the Proposal and pursuant to the terms and conditions of this Contract; and

WHEREAS, the Parties desire to enter into this Contract;

NOW, THEREFORE, in consideration of the work to be performed and the payment for the performance of the work, of the mutual covenants and benefits contained herein, and for other good and valuable consideration, the Parties agree as follows:

Section 1. Recitals.
The recitals contained above are true and correct and are incorporated into this Contract.

Section 2. Contractor's Obligations.
The Contractor shall perform all work and services described in, and in accordance with, the Contract. The Contractor warrants that all equipment, materials, and workmanship furnished, whether furnished by Contractor or its subcontractors or sub-suppliers, will comply with the Contract and any City specifications, drawings, and other descriptions

supplied or adopted. The Contractor further warrants that the supplies and workmanship will be new, fit, and sufficient for the purpose for which they are intended, of good materials, design, and workmanship, and free from defects or failure. The City or its duly authorized representative shall at all times have full opportunity to inspect the materials to be furnished and the work to be done under this Contract. The Contractor shall comply with all applicable federal, state, and local laws, ordinances, rules, and regulations pertaining to the performance of this Contract. The Contractor is responsible for and shall indemnify the City against all damage or loss caused by fire, theft, or otherwise to materials, tools, equipment, and consumables left on City property by the Contractor.

Section 3. Term of Contract.
Subject to the right of termination for cause or convenience, the term of this Contract shall be as specified in the attached Quote Documents and Proposal.

Section 4. Payment.
The Contractor agrees to perform all work and services in Section 2 and to furnish all necessary labor, materials, equipment, machinery, tools, apparatus, and means of transportation related to such work and services at Contractor's sole cost and expense, in consideration of the total amount of _____ ($_____) to be paid by the City in accordance with the Contract upon the complete performance by Contractor based on unit prices if applicable, or based on partial payments approved by the City, only after written acceptance by the City pursuant to the Contract, and such payment in accordance with the Florida Prompt Payment Act. In the event that the Contractor does not fully perform its obligations under the Contract, the City reserves the right to withhold payments for work not performed, to engage an alternative contractor to complete work not performed, and to withhold such amounts as may be required to hold the City harmless from any claims or damages, direct, indirect or consequential, that may be sustained on account of the Contractor's acts or omissions in the performance of this Contract.

Section 5. Bond.

Is a bond required? (___) Yes (___) No

If yes: Contractor shall provide all bond(s) as required in the Contract. Should the City in the City's sole discretion at any time deem any of the sureties upon such bond to be unsatisfactory or if for any reason such bond shall cease to be adequate security for the City, the Contractor shall within five (5) days of written notice from the City furnish a new or additional bond in full sum and satisfactory to the City. No payment shall be deemed to be due or to be made to the Contractor unless and until such new or additional bond shall be furnished and approved in writing by the City. The premium and all expenses associated with such new or additional bond shall be paid by, and the sole responsibility of, the Contractor.

Section 6. Performance Schedule.
The Contractor shall commence and complete all work and services pursuant to the Contract.

Section 7. Necessary Approvals.
Contractor shall procure all permits, licenses, and certificates and any approvals in performance and completion of this Contract as may be required by federal, state, and local laws, ordinances, rules, and regulations, and in accordance with the Contract.

Section 8. No Waiver.
No waiver, alterations, consent, or modification of any of the provisions of the Contract shall be binding unless in writing and signed by the Mayor or his/her designee.

Section 9. Governing Law.
This Contract is governed and construed in accordance with the laws of the State of Florida. The law of the State of Florida shall be the law applied in the resolution of any claim, actions, or proceedings arising out of this Contract.

Section 10. Venue.
Venue for any claim, actions, or proceedings arising out of this Contract shall be Escambia County, Florida.

Section 11. No Discrimination.
Contractor shall not discriminate on the basis of any class protected by federal, state, or local law in the performance of this Contract.

Section 12. Assignment.
The rights and privileges conferred by this Contract shall not be assigned or transferred without the written consent of the City, which consent shall not be unreasonably withheld.

Section 13. No Other Agreements.
The Parties agree the Contract contains all the terms and conditions agreed upon by the Parties. No other agreements, oral or otherwise, regarding the subject matter of this Contract shall be deemed to exist or to bind either Party.

Section 14. Remedies for Failure to Perform or Breach of Contract.
The City reserves the right to seek all remedies available under law in the event of a failure to perform or other breach of this Contract by the Contractor, and the failure of the City to employ a particular remedy shall not be regarded by the Parties as a waiver of that or any other available remedy.

Section 15. Termination for Convenience.
The City may terminate this Contract without cause upon thirty (30) days prior written notice.

Section 16. Public Records Act.
The parties acknowledge and agree to fulfill all obligations respecting required contract provisions in any contract entered into or amended after July 1, 2016, in full compliance pursuant to Section 119.0701, *Florida Statutes*, and obligations respecting termination of a contract for failure to provide public access to public records. The parties expressly

agree specifically that the contracting parties hereto shall comply with the requirements within Attachment "A" attached hereto and incorporated by reference.

Section 17. Mandatory Use of E-Verify System.
In compliance with the provisions of F.S. 448.095, the parties to this contract and any subcontractors engaged in the performance of this contract hereby certify that they have registered with and shall use the E-Verify system of the United States Department of Homeland Security to verify the work authorization status of all newly hired employees, within the meaning of the statute.

IN WITNESS WHEREOF, the parties hereto have caused this Contract to be executed and sealed the day and year first above written.

CONTRACTOR

_____
(Contractor's Name)

By_____
President

_____
(Printed President's Name)

Attest_____
Corporate Secretary

(CORPORATE SEAL)

CITY OF PENSACOLA, FLORIDA

_____
Mayor, D. C. Reeves

Attest: _____
City Clerk, Ericka L. Burnett

Approved as to Substance:

_____
Department Director

Legal in form and execution:

_____
City Attorney

DRAFT

Attachment "A"

PUBLIC RECORDS: Contractor shall comply with Chapter 119, Florida Statutes. Specifically, Contractor shall:

A. Keep and maintain public records required by the City to perform the service.

B. Upon request from the City's custodian of public records, provide the City with a copy of the requested records or allow the records to be inspected or copied within a reasonable time at a cost that does not exceed the cost provided in Chapter 119, Florida Statutes, or as otherwise provided by law.

C. Ensure that public records that are exempt or confidential and exempt from public records disclosure requirements are not disclosed except as authorized by law for the duration of the Contract term and following the completion of the Contract if Contractor does not transfer the records to the City.

D. Upon completion of the Contract, transfer, at no cost, to the City, all public records in possession of Contractor or keep and maintain public records required by the City to perform the service. If Contractor transfers all public records to the City upon completion of the Contract, Contractor shall destroy any duplicate public records that are exempt or confidential and exempt from public records disclosure requirements. If Contractor keeps and maintains public records upon completion of the Contract, Contractor shall meet all applicable requirements for retaining public records. All records stored electronically must be provided to the City, upon request of the City's custodian of public records, in a format that is compatible with the information technology systems of the City.

Failure by Contractor to comply with Chapter 119, Florida Statutes, shall be grounds for immediate unilateral cancellation of this Contract by the City.

IF CONTRACTOR HAS QUESTIONS REGARDING THE APPLICATION OF CHAPTER 119, FLORIDA STATUTES, TO THE CONTRACTOR'S DUTY TO PROVIDE PUBLIC RECORDS RELATING TO THIS CONTRACT, CONTACT THE PUBLIC RECORDS COORDINATOR AT:

THE OFFICE OF THE CITY CLERK, (850) 435-1715

PUBLICRECORDS@CITYOFPENSACOLA.COM

222 WEST MAIN STREET, PENSACOLA, FL 32502

Revised 1/12/2021

DRAFT

Attachment "B"
PAYMENT SCHEDULE

1. Compensation of Consultant/Vendor/Contractor will be based on (check the appropriate method):
    - ☐ Lump Sum/Flat Fee
    - ☐ Hourly Rate(s)
    - ☐ Other: _____

2. Compensation of Consultant/Vendor/Contractor as described in #1 above will be as follows (attach an additional page if necessary):
    - ☐ Lump Sum/Flat Fee: _____
    - ☐ Hourly Rate(s) are: _____
    - ☐ Other: _____

3. Costs to be reimbursed by the City include (list reimbursable costs or attach reimbursable cost schedule):

    _____
    _____
    _____
    _____

4. Invoice(s) of Consultant/Vendor/Contractor will be paid as follows (check the appropriate method):
    - ☐ One-time, lump sum at the end of the work/project
    - ☐ After submission of monthly or periodic invoices
    - ☐ Other: _____

DRAFT

EXHIBIT A

RFP DOCUMENTS ON FILE IN _____

DRAFT

EXHIBIT B

PROPOSAL

The pages following Exhibit B are the documents comprising the Proposal dated, _____, which Contractor submitted in response to the Bid Documents, are hereby incorporated by reference into this Contract. The Proposal includes all attachments and addenda submitted by Contractor in response to the Bid Documents, which are also hereby incorporated into this Contract by reference.

DRAFT

The following link can be utilized to access Attachments A-F listed in **RFP 25-008**:
RFP 25-008 Attachments

For assistance accessing the attachments, please contact the City of Pensacola Purchasing Office at purchasing@cityofpensacola.com.

Addendum Date: January 28, 2025

CITY OF PENSACOLA, FLORIDA
ADDENDUM #1

DECOMMISSIONING AND DEMOLITION (D&D) CONTRACTOR FOR THE FORMER BAPTIST HOSPITAL COMPLEX

RFP No. 25-008

The following items take precedence over the documents for the item named above. All other terms and conditions shall remain the same.

A SIGNED COPY OF THIS ADDENDUM MUST BE RETURNED WITH YOUR SUBMITTAL AS ACKNOWLEDGEMENT.

Company:_____ Date:_____

Authorized Representative:_____ Title:_____
Printed Name

Signature:_____

REVISED SCHEDULE OF EVENTS (subject to change)

Date	**Activity**
January 14, 2025	Published RFP
February 4, 2025, 9:00 a.m. Baptist Hospital Complex 1000 West Moreno Street Pensacola, FL 32501	Mandatory Pre-Proposal meeting / Walkthrough
February 12, 2025, 10:00 a.m.	Questions due
February 26, 2025, 2:30 p.m.	Proposals due
February 27, 2025, 10:00 a.m.	Open proposals
March 7, 2025	Distribute Materials for Review
March 20, 2025, 10:00 a.m. City Hall 1st floor conference room 222 West Main St, Pensacola, FL 32502	Evaluation Committee Meeting Ranking / Shortlisting Proposals
April 3, 2025, 9:00 a.m. City Hall 1st floor conference room 222 West Main St, Pensacola, FL 32502	Evaluation Committee Meeting Oral Presentations Recommendation of Contract Award
April/May, 2025	Contract Award
Summer/Fall, 2025	Notice to Proceed

All times are Central Standard Time

1. The RFP requires the contractor to quantify all ACM, PCB, and regulated wastes, necessitating additional site visits for our team and subcontractors to access each building. Given the facility's size and the inability to rely on the survey information, these visits may span multiple days and require more than one trip to accurately capture all required information. Can you confirm multiple additional visits will be permitted and the process for coordinating these?

A. Additional visits will not be allowed. The expectation is that the Contractor will include in their bid pricing to cover abatement, removal and disposal of all ACM and other hazardous materials based on the available reports and their experience with demolition of similar structures.

Updated Hazardous Materials reports are included as an attachment to this addendum. The updated reports will also be considered indicative and are not to be considered detailed inventories of all materials at the Site.

The Hazardous Materials reports can be accessed at these links:

240761-AL (Hospital Towers) 1717 N E Street Asbestos, Lead, & Hazmat Survey

240761-AL Main Hospital 1017 W Avery St Asbestos, Lead, & Hazmat Survey

2. Should we invite our subcontractors to the site visit / walkthrough on January 23rd? Or will a secondary site visit be made available?

A. The number of representatives per Bidder is limited to three (3). It is up to the bidder to decide whether any of the 3 are subcontractors.

There is no planned second visit.

NOTE: Additional information - the Contractor is expected to include in their planning routine and contingency measures to secure waste and other site materials in all cases of high winds or storms.

MEMORANDUM

TO: Respondents to RFQP #25-008, Decommissioning and Demolition (D&D) Contractor for the Former Baptist Hospital Complex

FROM: Dedria Lunderman, Purchasing Manager

DATE: April 4, 2025

SUBJ: Notice of Intent to Award

Thank you for your proposals in response to the City's solicitation. After considering the information received, the committee ranked the firms as shown below.

1) LM Sessler Wrecking & Excavating, Inc.
2) NorthStar Contracting Group, Inc.
3) Independence Excavating, Inc.
4) Renascent, Inc.

The committee's recommendation of award to the highest-ranked firm will be forwarded to the Mayor. The Mayor's recommendation for award of contract will be presented at a future City Council meeting. This memorandum serves as the City's Notice of Intent to Award.

Within three (3) business days of the issuance of this notice, any firm that responded to the RFP and believes that the City has incorrectly selected another respondent for award may submit a written notice of protest. Such notice of protest must be received by the City on or before 10:00 A.M. on April 9, 2025. Protests must be delivered to:

Dedria Lunderman
Purchasing Manager
City Hall, 6th floor
222 West Main Street
Pensacola, FL 32502
purchasing@cityofpensacola.com

The notice of protest must include a written statement specifying in detail each and every one of the grounds asserted for the protest. The protest must be signed by an individual

authorized to represent the bidder, and must cite the law, rule, local ordinance, procedure or RFP provision on which the protest is based. In addition, the protestor must specify facts and evidence sufficient for the City to determine the validity of the protest.

Thank you for your firm’s submittal and interest in this project.

cc: Erica Grancagnolo - Economic Development Director, City of Pensacola

Attachment (Matrix)

RFP NO. 25-008

DECOMMISSIONING AND DEMOLITION (D&D) CONTRACTOR FOR THE FORMER BAPTIST HOSPITAL COMPLEX

Selection Committee Meeting (04/03/2025)
Oral Presentation Evaluations

FIRMS *Raw Score*	Erica Grancagnolo	Brad Hinote	Ken Ibold	Russell Sweatt	**TOTAL SCORE**	**RANKING ORDER**
LM Sessler Wrecking & Excavating, Inc.	1	1	1	2	5	**1**
NorthStar Contracting Group, Inc.	2	2	3	1	8	**2**
Independence Excavating, Inc.	3	4	2	3	12	**3**
Renascent, Inc.	4	3	4	4	15	**4**

Motion: Ken Ibold made a motion to recommend award of contract to the top-ranked firm.

Second: Brad Hinote

Vote: 4-0

MEMORANDUM

TO: Respondents to RFQP #25-008, Decommissioning and Demolition (D&D) Contractor for the Former Baptist Hospital Complex

FROM: Dedria Lunderman, Purchasing Manager

DATE: April 29, 2025

SUBJ: Notice of Intent to Award (REVISED)

Thank you for your proposals in response to the City's solicitation. After considering the information received, the committee ranked the firms as shown below.

1) NorthStar Contracting Group, Inc.
2) Independence Excavating, Inc.

The committee's recommendation of award to the highest-ranked firm will be forwarded to the Mayor. The Mayor's recommendation for award of contract will be presented at a future City Council meeting. This memorandum serves as the City's Notice of Intent to Award.

Within five (5) business days of the issuance of this notice, any firm that responded to the RFP and believes that the City has incorrectly selected another respondent for award may submit a written notice of protest. Such notice of protest must be received by the City on or before 10:00 A.M. on May 6, 2025. Protests must be delivered to:

Dedria Lunderman
Purchasing Manager
City Hall, 6th floor
222 West Main Street
Pensacola, FL 32502
purchasing@cityofpensacola.com

The notice of protest must include a written statement specifying in detail each and every one of the grounds asserted for the protest. The protest must be signed by an individual authorized to represent the bidder, and must cite the law, rule, local ordinance, procedure

or RFP provision on which the protest is based. In addition, the protestor must specify facts and evidence sufficient for the City to determine the validity of the protest.

Thank you for your firm’s submittal and interest in this project.

cc: Erica Grancagnolo - Economic Development Director, City of Pensacola

AGREEMENT BETWEEN CITY OF PENSACOLA, FLORIDA AND CONTRACTOR

This Agreement (the "Agreement") is entered into as of the ___ day of November 2025 between The City of Pensacola, Florida (the "City") and NorthStar Contracting Group, Inc. (the "Contractor")(collectively, the "Parties").

WITNESSETH:

WHEREAS, the City solicited for Request for Proposals #25-008 on February 17, 2025, for decommissioning and demolition of the former Baptist Hospital Complex located at 1000 West Moreno Street, Pensacola, Florida (the "Project"). The RFP with all attachments and as modified by all addenda is hereby incorporated by reference (and referred to hereinafter as the "City's RFP"); and

WHEREAS, in response to the City's RFP, the Contractor submitted to the City a proposal dated February 26, 2025 (the "Contractor's Proposal"). The Contractor's proposal is hereby incorporated by reference; and

WHEREAS, the Contactor is the apparent successful bidder for the Project, and the City intends to award the Contract to the Contractor by execution of this Agreement and as otherwise required by the City's rules, regulations and guidelines; and

WHEREAS the Contractor desires to provide all labor, equipment, materials and services specified pursuant to the terms and conditions set forth in this Agreement for the Project (the "Work"); and

THEREFORE, in consideration of the Work to be performed and the payment for the performance of the Work, of the mutual covenants and benefits contained herein, and for other good and valuable consideration, the Parties agree as follows:

Article One: Recitals.

The recitals contained above are true and correct and are incorporated into this Agreement.

Article Two: Key Terms.

2.1 Contract Price. The total price to be paid to Contractor for all work contemplated by this Agreement is $12,776,800.00 subject to additional adjustments only as provided by this Agreement (the"Contract Price"). The Parties hereby agree that the Contract Price will be full and total compensation to the Contractor for all labor, equipment and materials required for the Contractor's Work including but not limited to: Contractor's profit and home office overhead; general conditions costs; applicable taxes; employee and union benefits; insurance; and surety bonds, if surety bonds are required. The Contract Price also includes payment to the Contractor for all goods, labor, supervision, articles,materials, apparatus, equipment, delivery and operations of the Contractor specified, listed,mentioned, scheduled or implied by this Agreement, and in any of the documents attached to or referenced by this Agreement (collectively, the "Contract Documents ").

2.2 Scope of Work. The Contractor's scope of Work is described in the City's RFP and detailed by the Contract Documents identified in Article 3. The Work includes but is not limited to incurring all efforts and costs required to complete the following:

2.2.1 attend pre-construction and other routine project meetings and providing regular progress reports and schedule updates;

2.2.2 preparing all required submittals;

2.2.3 obtaining all necessary permits, licenses and training to complete the Project;

2.2.4 identifying, removing, and lawful disposition of ALL universal waste and hazardous substances (including but not limited to ACM, PCB waste, LBP (as defined in the City's RFP), and other materials as may be encountered);

2.2.5 utility locate, abandon (disconnect), and backfill;

2.2.6 draining of existing utility lines (*i.e.*, cooling lines, water supply lines, wastewater lines, pressurized gases, etc.) and de-energizing all electrical systems;

2.2.7 removing all existing materials, debris and scrub vegetation adjacent to the designated buildings down to the existing land surface and restoring any final grades to existing drainage pathways;

2.2.8 sweeping all dust and debris to create a clean and usable surface;

2.2.9 constructing and maintaining a locked 6-ft chain-link fence around the perimeter of the Site which will include a man-door/gate and vehicle access; and

2.3.10 all other activities as may be required to comply with the requirements described in the City's RFP.

2.3.11 Work Removed from Scope. Work related to the "North Parking Area" identified in the City's RFP (see Exhibit G Proposal Form at pg. 4 of 14 (removal of existing paving and facilities and removal of existing underground utilities and substructures) have been removed from contractor's scope of work and Contract Price.

2.3 Project Schedule. The agreed upon schedule for the Work is 553 calendar days from the date of commencement of the Work as further detailed in **Exhibit A**. It is specifically agreed that **TIME IS OF THE ESSENCE** in meeting all due dates in the schedule. Performance by Contractor shall not be complete until the Work has been fully performed, inspected and accepted in writing by City or the City's designated representatives. Contractor shall not commence Work or incur reimbursable costs until the City provides the Contractor with a written Notice to Proceed.

2.4 Contractor's Demolition Plan. Prior to commencing the Work, the Contractor shall prepare and submit to the City for its review and acceptance a plan for the Project's decommissioning and demolition (the "Contractor's Demolition Plan" or "Plan"). The plan shall not include any crushing of concrete on site. The Contractor's Demolition Plan shall set forth the contractor's means, methods, processes, sequences, procedures and all other pertinent information concerning the Contractor's planned execution of the Work. All costs to prepare the Contractor's Demolition Plan are included in the Contract Price. The Contractor's Demolition Plan shall fulfill all requirements set forth in the City's RFP for the Work and all representations made by the Contractor in its Proposal concerning the Work. Review and acceptance of the Contractor's Demolition Plan by the City, the Engineer and/or any design or construction consultant providing services for the City shall not, in any way or for any purpose relieve the Contractor's sole responsibility and liability for the Plan and the Work. Review and acceptance of the Contractor's Demolition Plan by the City, the Engineer or anyone on behalf of the City shall not relieve the Contractor from responsibility and liability for any deficiency that may exist, or from any departures or deviations from the requirements of the Contract Documents. Further, the City's review and acceptance of the Contractor's Demolition Plan is not an approval or endorsement of the Plan. Said review is strictly limited to whether the Plan generally complies with the intent of the City's RFP. The Contractor shall full indemnity and hold harmless all Indemnitees identified in

10.4 to the same extent and manner provided by 10.4 against all claims, judgments, costs, injuries, damages, liabilities, losses, expenses, liens and penalties to the extent they arise from or are related to the Contractor's Demolition Plan.

2.5 Payment Schedule and Requirements. If the Contractor is not in default under this Agreement or under any other Contract Document and is following all the documentation requirements in this Agreement, the Contractor shall receive payment on a percentage complete basis utilizing a schedule of values that shall be submitted by the Contractor and approved by the City in advance of commencement of the Work (the "Schedule of Values"). Once submitted by the Contractor and approved by the City, the Schedule of Values shall become **Exhibit B** to this Agreement. Payment applications shall be submitted by no later than the 18th calendar day of the month for the prior month. At the City's discretion, drafts (*i.e.*, "pencil copies") of payment applications may be submitted earlier for discussion. The City will issue payment by the 10th day of the month (or the next business day if the 10th is not a business day) for all amounts approved by the City. All requests for payment from the Contractor shall be accompanied by claim and lien releases in a form acceptable to the City executed by the Contractor and all subcontractors, suppliers, vendors, engineers, architects and or materialmen under contract with the Contractor ("Subcontractors") that are to be paid from the funds in the application for payment at issue. Contractor shall utilize and fully complete the AIA G702 (Application and Certification for Payment) form and the AIA G703 (Continuation Sheet) form when making payment applications.

2.6 Liquidated Damages. The Contractor acknowledges that completion of the Work within the schedule and time(s) set forth in Exhibit A (as may be adjusted by other provisions within this Agreement) is necessary to safeguard the City from financial damages caused by delays to completion of the Work. The Parties also acknowledge that, as of the time this Agreement is entered into, it is not possible to accurately forecast the actual amount of damages that will be incurred by the City due to a delayed completion of the Project, or the associated costs, delays or difficulties in proving actual damages suffered by the City if the Work is not completed on time. Nonetheless, the City and Contractor agree that a reasonable estimate of delay damages is Two Thousand Dollars ($2,000.00) per calendar day. Accordingly, if the Project is not "substantially complete" by the date set in Exhibit A (as may be adjusted pursuant to other provisions in this Agreement) the Contractor agrees to pay the City Two Thousand Dollars ($2,000.00) per calendar day as liquidated damages. The Parties also agree that the liquidated damages established by this provision are not a penalty. "Substantially complete," as that term is utilized in this provision, means that the Contractor's Work is complete up to the point that the Project can be utilized by City as intended and only "punch list" Work remains to be performed. Here, for D&D, generally "punch list" work is contemplated to be minor amounts of debris remaining on site, incomplete seeding or other minor items of Work that remain to be performed. In the event there is any disagreement as to whether the Work is "substantially complete," the Engineer shall determine the date of substantial completion. Unless it is subsequently determined by a judge, jury or arbitrator that the Contractor failed to utilize reasonably diligent efforts to complete the Work by the date set forth in Exhibit A, the maximum amount of liquidated damages for which the Contractor shall be liable for late completion of the Project is One Million Dollars ($1,000,000).

2.7 Grace Period for Liquidated Damages. Notwithstanding the preceding Liquidated Damages provision, if Contractor is not in default of any other obligation under this Agreement, Liquidated Damages will be waived for a period of up to 30 calendar days past the date for Substantial Completion (the "Grace Period") if Substantial Completion is reached within the Grace Period. If, however, Substantial Completion is not reached during the Grace Period, the computation for Liquidated Damages will begin on the date of Substantial Completion as set forth in Exhibit A.

2.8 Contract Retainage. Unless prohibited by applicable law, Contractor agrees that the City will retain Ten Percent (10%) of all sums as due to Contractor pursuant to this Agreement as contract retainage. Upon approval by surety (if surety bonds are required), and if the Work complies with all Contract Documents, one/half of all previously retained funds shall be released to

Contractor at Substantial Completion of the Work, or, at the City's sole option and discretion, retainage shall be reduced to two times the cost (as reasonably determined by the EOR) of the remaining "punch list" or other Work that is not completed. The balance of retained funds shall be released upon Final Completion unless the City is otherwise entitled by other provisions of this Agreement to withhold payment.

2.9 Project Management and Notices. All Notices required to be served by this Agreement shall be in writing and be personally delivered or forwarded by overnight express mail delivery. E-mails are also permitted but only if there is a return acknowledgment to the e-mail the sender intends to serve as Notice. Phone texts are NOT sufficient for Notices required by this Agreement. Notice shall be effective on the date of actual delivery or, if the Notice cannot be delivered, on the first date actual delivery is physically attempted. **All such Notices shall be delivered to the individuals identified below who are the designated project management representatives for their respective Parties/entities:**

Engineer of Record (the "EOR" or "Engineer"):
Jacobs
Joshua Wallace
25 W. Cedar Street, Suite 350
Pensacola, FL 32502
Phone Number: 850-341-2980
Email: Joshua.wallace@jacobs.com

City's Representative:
City of Pensacola Florida
Erica Grancagnolo
222 West Main Street
Pensacola, Florida 32502
Phone: 850-435-1687
Email: erica@cityofpensacola.com

Contractor's Representative:
NorthStar Contracting Group Inc.
John Jenkins
9135 Avenue C
Orlando, FL 32824
Phone: 407-855-2365
jjenkins@northstar.com

Other than tasks/responsibilities specifically designated to the Engineer by this Agreement, the City's Representative shall be Contractor's primary contact for its Work, and the Contractor shall receive direction from the City through the designated City's Representative and no one else unless the Contractor has been provided different instructions in a writing signed by a duly authorized representative of the City.

Article Three: Contract Documents.

3.1 Contract Documents: For the purposes of this Agreement, the "Contract Documents" shall consist of:

(a) This Agreement;
(b) The City's RFP;
(c) Contractor's Proposal;
(d) Project Schedule, attached as **Exhibit A**;
(e) Schedule of Values [*to be attached*] as **Exhibit B**;
(f) Insurance Requirements, attached as **Exhibit C**;
(g) The Contractor's Demolition Plan [*to be attached*] as **Exhibit D**; and
(h) Any additional documents agreed to in writing between the Parties subsequent to the date of this Agreement.

In the event of any disagreement or conflict between the terms, conditions or requirements within the Contract Documents, the conflict shall be resolved utilizing the following order of precedence: (1) This Agreement; (2) the City's RFP; (3) the Contractor's Demolition Plan (4) Insurance and Bond Requirements (5) the Contractor's Proposal.

3.2 Contractor's Review and Acceptance of Contract Documents. Contractor hereby states that it has reviewed and understands all the Contract Documents, has been provided sufficient opportunity to ask questions or to seek reasonable clarification from the City and or from the Project's design professionals concerning all perceived ambiguities, and has also had sufficient opportunity to obtain advice from Contractor's own legal counsel concerning the terms of this Agreement. Having fully performed its due diligence, Contractor hereby agrees to be bound by this Agreement and all other Contract Documents for all purposes in performing the Work.

3.3 Drawings. If applicable, **t**he City shall provide Contractor with one set of drawings and specifications for the Work. Upon written request, additional copies of drawings and specifications will be provided at Contractor's expense.

Article Four: Contractor's Warranties & Responsibilities.

4.1 Contractor's Warranty and Assumption of Risk. The Contractor warrants that the Contract Price is fair and reasonable compensation and is sufficient for Contractor's completion of the Work and to fully compensate the Contractor for its knowing assumption of all risks of all conditions, hazards and difficulties in connection with performance of the Work unless otherwise expressly provided herein. Notwithstanding the order of precedence set forth in 3.1 above, in the event of any inconsistency between or among the terms and conditions of the Contract Documents, the more restrictive provision or the greater quantity or quality, as applied to the Contractor, shall govern.

4.2 Duly Licensed and Credentialed. Contractor hereby affirms that it is fully licensed, credentialed, certified and in good standing in the jurisdiction of the Project to lawfully perform all Work and provide all materials required by this Agreement, and will immediately inform the City in writing in the event the Contractor's status is revoked or changed prior to Final Completion of its Work on the Project.

4.3 Site Inspections. Contractor hereby affirms that it has inspected, has become familiar with and has fully satisfied itself with respect to the Work to be performed pursuant to this Agreement including the actual site conditions, existing utilities, and quantities of ACM, LPB and/or hazardous waste (of any and every kind) within the buildings on the Project Site that must be removed and/or abated during Contractor's performance of the Work, and the Contractor has included all costs it will incur in performing such Work in its Contract Price.

4.4 No Discrimination. The Contractor shall not discriminate against any employee or applicant for employment because of race, creed, color, religion, sex, sexual orientation, national origin, age, disability, marital status, citizenship status or any other basis prohibited by applicable federal, state or local law, and shall undertake affirmative, good faith efforts to cause all its subcontractors to do the same. The prohibition against discrimination shall apply but not be limited to recruitment, employment, job assignment, promotion, demotion, transfer, layoff, termination, rates of pay and other forms of compensation and inclusion in training programs including apprenticeship and on the job training.

4.5 Compliance with all Applicable Laws. At its own expense, Contractor shall comply with all applicable laws, ordinances, rules and regulations in performing its Work, including any legal orders issued by any public authority related to the Work or Project, and shall require its subcontractors to do the same.

4.6 Shop Drawings and Submittals. Contractor shall timely submit all required shop drawings and samples to support the Project Schedule and or in accordance with any schedule provided for submission of shop drawings and samples, with such promptness as to cause no delay in the Work. Review by City, the Engineer and/or any design or construction consultant providing services for the Project shall not relieve the Contractor from its responsibility to prepare and submit proper shop drawings in accordance with this Agreement. Any submission which, in the Engineer's reasonable opinion, is incomplete or contains numerous errors will be returned for re-submission. The Contractor shall be liable for and shall pay any additional charges imposed by the Project's engineer, architect or City's other design consultants for subsequent review of submittals caused by the Contractor's failure to submit accurate and complete submittals or otherwise comply with requirements for submittals.

4.7 Contractor's Responsibility for Estimating Quantities and Verifying Dimensions, Surveys, Utility Locations, Hazardous Materials and Other Property Conditions. The City has provided information to the Contractor concerning the Project and the Work. All information provided is correct to the best of the City's knowledge. As stated in the RFP, however, the information and reports provided by the City are not complete and the Contractor hereby acknowledges that the City has never represented that the information provided was complete. The Contractor acknowledges that the information provided should be considered only indicative of the hazardous materials and utilities that may be present at the Project and must be remediated by the Contractor. As such, the **Contractor CANNOT RELY upon any information provided by the City, and MUST INVESTIGATE AND VERIFY for itself all quantities, site conditions, utility locations and all other information concerning the Project site and the Work.** By submitting its Proposal, the Contractor represents that it has performed its own due diligence and has satisfied itself that its proposed Contract Price is sufficient to fully pay Contractor for performing all the Work. Moreover, the Contractor is solely responsible to verify dimensions and field conditions for its own submittals. Review by the City, the Engineer or anyone on behalf of the City of the Contractor's Proposal, The Contractor's Demolition Plan or any other submittal shall not relieve the Contractor from responsibility for any deficiency that may exist, or from any departures or deviations from the requirements of the Contract Documents. Likewise, the Contractor shall be solely responsible for all costs it incurs to remove or remediate all ACM, LPB and/or hazardous waste (of any and every kind) within the buildings on the Project Site during Contractor's performance of the Work. Abatement, removal and disposal of ACM or other hazardous materials encountered during performance of the Work that was not identified in information provided by the City shall not result in a change order to the Contractor. Moreover, any damage caused to existing underground or above-ground utilities (that are to remain in place), regardless of whether the utilities were indicated on the plans, shall be paid for by Contractor.

4.8 No Work Permitted Until Submissions Approved. No portion of the Work requiring a shop drawing or sample submission from Contractor shall be commenced until the submission has been approved or accepted in writing.

4.9 Protection of Personnel, Property and Environment. In full compliance with all Contract Documents, **t**he Contractor shall diligently undertake all reasonable efforts to continuously protect the Work, the property, all persons on the Project site and the property of others from damage, injury or loss related to and or arising in connection with its Work. The Contractor shall be responsible for and shall pay for all damages, injuries or losses caused by the Contractor, its employees or agents and or its subcontractors. Notwithstanding the minimum obligations imposed by law, it is Contractor's mission to ensure that the highest standards of safety are maintained, and that the environment is protected. Accordingly, among and in addition to other requirements that may be contained in other Contract Documents, the Contractor is required to:

4.9.1 Designate a qualified and competent on-site Safety Representative empowered to act on behalf of Contractor in all matters pertaining to safety. Once identified, the designated Safety Representative shall not be changed without the City's express written permission, which shall be reasonably and promptly granted provided that the replacement is demonstrated to be properly qualified and or credentialed.

4.9.2 Be knowledgeable of and conduct all work in full compliance with all state and federal regulations including Occupational Safety and Health Administration ("OSHA") rules and guidelines as well as all other applicable safety rules and regulations. The Contractor shall be held fully responsible for all fines and related costs, including attorney's fees and legal costs, related to the Contractor's failure to abide by OSHA and all other applicable safety rules and guidelines.

4.9.3 At its own cost and expense, undertake best practices to protect its own employees and other persons on the site from risk of death, injury or bodily harm arising out of or in any way connected with Contractor's Work.

4.9.4 Immediately report all accidents concerning Project property, work or personnel to the City. The Contractor shall provide a copy of a completed accident investigation report to the City within 48 hours of all accidents.

4.9.5 Require all Contractor's personnel and the personnel of all subcontractors to wear all prescribed Personal Protective Equipment ("PPE") in compliance with OSHA requirements and guidelines, as well as in compliance with the Contractor's policies and procedures.

4.9.6 Have approved prevention and emergency cleanup plans and procedures in place prior to handling, removing or delivering environmentally hazardous materials to the Project site.

4.9.7 Immediately notify the City in writing concerning any potentially hazardous spill or release.

4.9.8 Undertake all required actions and precautions to safeguard against environmental contamination. The Contractor will be responsible for cleanup and all costs related to or arising from environmental spills caused by Contractor's equipment and or personnel and for environmental spills caused by its subcontractor's equipment and or personnel.

4.9.9 Maintain appropriate and adequate control over all employees and the employees of subcontractors on the Project site. Contractor shall immediately remove or cause to be removed from the Project site any person or entity for whom Contractor is responsible who,

in the sole judgment of the City or the EOR, is determined to be detrimental to the work and or the Project site.

4.9.10 Ensure that no illegal drugs or alcohol are consumed by its employees or the employees of subcontractors before or during their work at the Project site. In addition, the Contractor shall not permit the consumption of prescription or over-the-counter medications that result in or appear to cause a worker's impaired performance on the work site. Any person identified on the Project site that, in the City's sole opinion, appears to be impaired in any way, shall be immediately removed from the Project site by the Contractor who shall also ensure that the removed person is safely transported from the Project to a safe and secure location.

4.10 Risk of Loss. Notwithstanding the timing of any payments made by the City and or any agreement to pay freight or other transportation charges, the risk of loss or damage for all goods supplied under this Agreement shall remain solely with Contractor until acceptance of the Work by the City.

4.11 Required Standards. All materials and equipment to be permanently installed on the Project shall be new and of such quality to satisfy all requirements set forth in the Contract Documents. Upon request, Contractor shall furnish evidence to the City's reasonable satisfaction with respect to the origin, type and quality of all materials and equipment. All labor shall be performed by persons sufficiently skilled in their respective trades. Workmanship shall be of good quality, and the standards of construction or demolition shall satisfy all requirements set forth in the Contract Documents. All Work shall be undertaken with the requisite standard of care applicable to similar trades performing the same type of work in the same geographic area.

4.12 Payment for Stored Materials. At the City's sole discretion, Contractor may be permitted to include in its payment applications a request for payment for stored materials not yet delivered to the Project. If the City agrees, however, the Contractor must provide the following documentation to the satisfaction of the City:

a. a bill of sale and other documentation satisfactory to the City that title (ownership) of the stored materials will pass to the Contractor and or the City upon receipt of the payment from the City;

b. a written list identifying each location where such materials are stored, the inventory and the value of materials stored at each location; and

c. evidence that Contractor has procured insurance satisfactory to the City for materials stored off the Project site in an amount not less than the full replacement value thereof.

In all such instances, however, retainage in the amount of twenty percent (20%) of the invoiced amount for all stored materials shall be withheld for payment. In addition, the Contractor shall remain fully responsible and wholly at risk for any loss or damage to such stored materials (at full replacement value) until such time as the materials are delivered to the Project, installed and accepted by the City.

4.13 Consent for Withholding Payments. Contractor hereby agrees that the City is entitled to withhold any and all payments otherwise due to Contractor in an amount, in the City's reasonable opinion, necessary to: replace or repair defective Work; discharge and to pay any and all liens arising out of the Work; compensate itself for unexcused delays caused by the Contractor; pay claims by third parties arising out of the Work; and for any and all other damages, losses or injuries caused or threatened to the City arising out of or related to the Work performed under this Agreement by the Contractor and its subcontractors. If any such obligations, claims or liens exceed

the amount of Contract Price then unpaid, or arise after the full Contract Price has been paid or otherwise satisfied in accordance with and subject to the terms and conditions of this Agreement, Contractor shall immediately pay to the City all monies that the City may have paid or become obligated to pay to discharge such obligations, liens or claims with respect to the Project including reasonable legal fees and costs. When, however, the reason(s) for withholding payment are extinguished, the City shall promptly release previously withheld funds to the Contractor, less costs and expenses, including reasonable attorney's fees and costs, if any, incurred by the City due to the reason(s) for the withholding.

4.14 Payments Designated as Trust Funds. Contractor shall use all sums paid to it solely for the purpose of performing the Work in accordance with the Contract Documents. Any and all funds paid to Contractor are hereby declared to constitute trust funds to be applied (before application for any other purpose) to the payment of: (a) claims of materialmen or other entities performing work and employed by Contractor; and (b) all indemnity obligations of Contractor hereunder. The Contractor shall pay all subcontractors whose charges were included in a request for payment within seven (7) business days of Contractor's receipt of payment from the City for all contractually compliant Work performed by subcontractors, unless there is a valid reason to withhold payment of which the City is provided written notice in advance of the withholding.

4.15 Requirements for Acceptance of Work. No certificate issued, payment, partial or entire use or occupancy of the Project shall constitute or be construed as acceptance of any Work or materials not in accordance with the Contract Documents. No act or omission by the City, the Project Architect, Project Engineer or any representative of any of them, shall constitute or be construed as a waiver of any requirement of this Agreement for the Work to be performed by the Contractor.

4.16 Personnel and Supervision Requirements. The Contractor shall employ and furnish to the Project sufficient and properly qualified personnel to perform the Work in full compliance with the Contract Documents within the time required by the Project Schedule. The Contractor shall have at a minimum, one properly credentialed and qualified supervisor on site at all times Work is being performed. Except to address temporary emergencies, no changes to supervisory personnel at the Project during performance of the Work shall be made without first obtaining written consent from the City, which shall be reasonably and promptly granted provided that replacement personnel are demonstrated to be properly qualified and or credentialed.

4.17 Reservation of Right to Approve Subcontractors. At City's sole option, if written notice is provided to Contractor before commencement of the Work or at any time during performance of the Work, Contractor shall, in advance of utilizing subcontractors and suppliers, obtain the City's reasonable consent for utilization of subcontractors for performing Work and providing materials valued at or anticipated to be provided in excess of $50,000. Upon request, the Contractor shall provide the City with written information concerning the proposed subcontractor's credentials, experience and business reputation.

4.18 Responsibility for Payment of Taxes and Contributions. Contractor hereby agrees and accepts full responsibility and liability for the payment of all contributions (including all union benefits) and taxes imposed by the laws of the United States or by the laws of any other country, state or city arising from or related to its Work and the Work performed by its subcontractors. The Contract Price includes, and Contractor shall be liable for the payment of all sales, use and other taxes of whatever nature levied or assessed against the City related to Contractor's Work. The Contractor shall indemnify and hold the City harmless for any and all claims, causes of action, assessments and or levies imposed for contributions and taxes arising out of Contractor's Work under this Agreement.

Article Five: Changes to the Work.

5.1 Right to Make Changes. The City may, at any time, make changes to the drawings, designs, specifications, or provide for additions to, or reductions from the Contractor's Work. The Contractor hereby agrees to promptly proceed with all such changes as directed.

5.2 Change Order Requirements. A Change Order to this Agreement must be in writing, executed by duly authorized representatives of the City and Contractor and utilizing a form acceptable to the City. Any change in the Work made by the Contractor prior to the receipt of a Change Order executed by the City shall be solely at the financial risk of the Contractor.

5.3 Valuation of Change Orders. Subject to paragraph 2.8 (Contract Retainage) above, if changes to the Work equitably require the issuance of a Change Order to increase or decrease the Contract Price, the change in Contract Price shall be calculated based upon: (a) the Contractor's properly documented cost of the changed Work (less the cost of the original Work if the changed work replaced original Work); and (b) plus (for change orders that increase the Contract Price) or minus (for Change Orders that lower the Contract Price) fifteen percent (15%) of Contractor's documented costs representing Contractor's profit and all overhead costs, including general conditions, insurance and surety bonds (if bonds are required). Change Orders (singularly or collectively processed) that do not modify the Contract Price shall not include profit or overhead adjustments.

Article Six: Final Payment.

6.1 Final Application for Payment. Final Payment of the unpaid contract balance due Contractor, including contract retainage, as adjusted by additions or deductions to the Contract Price, shall be made on a Final Application for Payment in a form approved by the City. Written approval and acceptance of all the Work under this Agreement shall be a condition precedent to issuance of Final Payment.

6.2 Final Lien and Claim Waivers. The Application for Final Payment shall be accompanied by executed final lien and claims waivers by the Contractor and all its subcontractors in a form acceptable to the City.

6.3 Conditions for Final Completion and Payment. In order to reach Final Completion and be entitled to receive Final Payment, the Contractor shall:

(a) have made, or caused to be made, all corrections in its Work to remedy all defects, meet all requirements set forth in the Contract Documents and comply with all applicable building and safety code requirements;

(b) have delivered to City all written guarantees, warranties, and operation and maintenance instructions for equipment and apparatus required by the Contract Documents for the Work or any portion thereof. If applicable, the Contractor shall furnish the City with printed instructions and specifications for proper installation or operation of the Work or goods purchased. If applicable, the City may request in writing the Contractor's technical assistance in connection with the installation and maintenance of the Work or goods purchased. The Contractor agrees to respond to the City's reasonable requests, and to render such assistance as may be reasonably necessary at no additional cost;

(c) if applicable or included in Contractor's scope of Work, have delivered to City "as built" documents identifying all items that were constructed differently than the permitted construction drawings and specifications for the Project and/or were

added to or deleted from the permitted construction drawings and specifications for the Project; and

(d) if applicable or included in Contractor's scope of Work, provide all training to persons designated by the City with respect to the operation and maintenance of the Work.

6.4 Agreement for Releases Upon Final Payment. Unless otherwise agreed in a writing duly executed by the City, Contractor's acceptance of Final Payment shall constitute a full and unconditional waiver and release of all existing and or potential claims and causes of action by Contractor (known and unknown) against: the City, its principals, officers, employees and representatives; the Project's Engineer and/or Architect, its principals, officers, employees; all design subconsultants under contract with the City and or the Project Architect and/or Engineer, their principals, officers, employees (collectively, the "Releasees") from all liability for all things done or furnished in connection with the Work, and for every act or omission by Releasees relating to or arising out of the Work and the Project. This Release also includes Contractor's obligation to fully indemnify and hold harmless the Releasees from any and all claims and causes of action by Contractor's subcontractors against Releasees including reasonable attorneys' fees and costs incurred due to any claims or causes of action asserted by Contractor's subcontractors. The Contractor, prior to and as a condition to receipt of Final Payment, shall also execute and deliver to Contractor a written General Release and Indemnification Agreement meeting the requirements set forth herein in a form approved by the City.

Article Seven: Liens.

7.1 Requirement to Remove Liens. To the fullest extent permitted by applicable law, the Contractor shall not allow any lien or other encumbrance by others to remain on record for more than ten (10) calendar days as a claim against the Project, the Project property or unpaid contract funds related to or arising from the Contractor's Work or materials furnished under this Agreement or the Work and materials provided by its subcontractors. If any such lien or encumbrance has been filed, the Contractor shall cause such lien or encumbrance to be removed by resolution of the claim or by posting a lien discharge bond or other security for payment acceptable to the City. No additional payment shall be made under this Agreement to the Contractor until Contractor has fully complied with this provision.

7.2 Costs for Removal of Liens. If the Contractor fails to timely discharge liens as provided in the preceding paragraph, the City shall have the right but not the responsibility to remove all such liens or encumbrances by payment to claimant or bonding of lien, or in any other manner satisfactory to the City. The Contractor shall be fully responsible for all costs incurred by the City in discharging such liens or encumbrances including reimbursement of the City's reasonable costs and attorney's fees.

Article Eight: Schedule, Progress and Delays.

8.1 Compliance with Schedule. Contractor shall complete all Work in accordance with the Project Schedule attached hereto as **Exhibit A**.

8.2 Attendance at Meetings. At their own expense, authorized representatives for the Contractor and its subcontractors, upon a minimum of 48-hour notice, shall attend all meetings or conferences as directed by the City or for the purpose of discussing progress of the Work or any other Project-related issue.

8.3 TIME IS OF THE ESSENCE IN PERFORMING THIS AGREEMENT. Contractor hereby acknowledges that the City will sustain significant financial losses if completion of the overall Project is delayed due to Contractor's failure to perform any part of its Work in accordance with the Contract Documents or complete such Work within the times set forth in the Project Schedule. Contractor shall begin its Work at the time directed by the City and shall diligently perform all its obligations under this Agreement with sufficient manpower to maintain the progress of the Work as scheduled without delaying other trades or areas of work. If Contractor is delayed for any reason other than those set forth in 8.4 below, the Contractor shall, at its own expense, accelerate its Work to remedy and or mitigate all delays through including but not limited to: performing work out of sequence; adding additional labor and or utilizing overtime labor, and adding equipment without any increase in the Contract Price.

8.4 Potentially Excusable Delays. Should Contractor's Work be substantially and materially delayed by: (a) any wrongful act or default by the City, the Engineer or other design professional under contract with the City or any other subcontractor or other supplier employed at the Project (other than Contractor's own subcontractors); (b) material changes to the Work or the work of others; (c) ordered changes to the Project Schedule by the City; (d) unusual, adverse weather conditions such as a hurricane; (e) *Force Majeure* events such as labor strikes, war or national emergencies; (f) governmental action including, subsequent to the execution of this Agreement, unforeseen changes in rules, orders or regulations of any department or subdivision of any governmental agency; or (g), any other demonstrated cause for actual delay beyond the reasonable control and or foreseeability of Contractor and, so long as such delay was not a result of the Contractor's acts, omissions or failure to act (collectively "Potentially Excusable Delays"), the time for substantial completion and or final completion of the Work may be extended for a period equal to the time lost on a critical path basis by reason of such delays as may be acknowledged in good faith by the City *but only if* the City approves the corresponding or related period of delay for the Contractor's work. **To potentially qualify for an extension of time to complete any portion of the Work, the Contractor must provide the City with a written notice and claim requesting an extension of time within fourteen (14) calendar days after Contractor first became aware (or reasonably should have become aware) of the reason for the potential delay.** The Notice must specify the alleged cause of the delay, the duration of the delay and, based upon a critical path analysis, the number of days of extension requested by the Contractor.

8.5 Contractor's Assumption of Risk for Contemplated Delays. Contractor hereby acknowledges that, despite diligent efforts, some delays and interruptions are common and are anticipated for construction projects such as the Project here including but not limited to delays caused by: (a) incomplete or erroneous drawings and specifications; (b) changes to drawings and specifications; (c) additional time required by design professionals and others to review or approve design changes and submissions; (d) delays related to material and or equipment deliveries; (e) scheduling delays related to governmental and other third party inspections; and (f) typical Florida weather conditions (collectively, "Contemplated Delays"). **Accordingly, notwithstanding any other provision of this Agreement, Contractor hereby agrees to waive all potential claims and damages including schedule delays arising from or related to such Contemplated Delays and hereby assumes the entire risk of all loss and expense for delays to the performance of its Work caused by such Contemplated Delays.** Contractor hereby certifies that it has considered, as an experienced and knowledgeable Contractor, the financial risks and probability of encountering such delays, and that its Contract Price for the Work includes sufficient value to compensate itself for acceptance of such risks.

8.6 Concurrent Delays; Benefit of Schedule "Float." The Contractor shall not be entitled to any extension of time, under any circumstance, where the Contractor itself was responsible for a concurrent delay that, irrespective of any other alleged delays by others, would have independently delayed the Work. The Contractor hereby acknowledges, when evaluating any Contractor delay

claim, the City shall receive the benefit of all schedule "float" in any Work duration or Project schedule.

8.7 No Monetary Damages for Delays. Time Only. To the fullest extent provided by Florida law, the City shall not be liable to the Contractor for, and the Contractor hereby waives, all claims against the City on account of any damages, costs or expenses of any kind or nature that the Contractor may incur as a result of any delay that may occur regardless of the cause. It is understood and agreed that the Contractor's sole and exclusive remedy in the event of a delay for which the Contractor is entitled to an extension of time shall be an equitable extension of the dates for Substantial and Final Completion based upon the demonstrated impact of the delay. In the event that the Contractor is delayed in the prosecution of its Work by an act, omission, neglect or fault of the City, the Contractor agrees to make no claim for monetary damages for delay and that any such claim shall be fully compensated for by an extension of time to complete the Work.

Article Nine: Warranties and Guarantees.

9.1 Guarantees and Warranties. The Contractor hereby warrants that all Work performed and materials and equipment furnished under this Agreement shall be free of defects for a period of two (2) years from the date of Final Completion, or for a longer period of time if so specified by the Contract Documents or by other warranties or guarantees issued by the Contractor and or its subcontractors and or by the manufacturer of materials and or equipment supplied by the Contractor and or its subcontractors. If, however, within the applicable warranty period, workmanship, materials, equipment or any portion of the Work is found defective and or fails to fully comply with the requirements in the Contract Documents, the warranty period thereon shall recommence from the date the defect is corrected for the entire warranty period specified by this paragraph (collectively, the "Warranty Period").

9.2 Requirement for Prompt Repairs. During the Warranty Period, upon receipt of written notice from the City or the City's designated representative, the Contractor shall promptly repair or replace or cause others to repair or replace all materials and or equipment that is defective or that otherwise fails to meet the requirements set forth in the Contract Documents. Repairs and or replacements also include repairs and/or replacement of all damages caused to other work by the defective workmanship and or materials. The Contractor shall be fully responsible for all costs incurred.

9.3 Requirement for Delivery of All Written Warranties. Promptly upon completion of the Work, and as a condition precedent to receipt of Final Payment, Contractor shall assign and deliver to the City all written guarantees or warrantees required by the Contract Documents or that are included in the purchase of materials and equipment installed or made part of the Project. Contractor acknowledges and agrees that the possible assignment or transfer of such warranties to others shall have no effect upon the enforcement of such warranties.

9.4 Continued Responsibility for Latent Defects. Nothing set forth in the Contract Documents shall be interpreted or construed to limit the City's or its subsequent assignees' and or representatives' rights to recover from Contractor and or the subcontractors for damages, or to seek replacement or repair for workmanship, equipment and or materials that exhibit latent defects beyond the Warranty Period and for any other guarantees or warranties, express or implied, up until the last date such rights may be extinguished by applicable statutes of repose and or limitations.

Article Ten: Insurance, Bonds and Indemnification.

10.1 Required Insurance. Prior to performing any Work on the Project, the Contractor shall obtain insurance coverage as required by **Exhibit C** to this Agreement (the "Insurance Requirements") and provide to the City documentation demonstrating that it has fully complied with all Insurance Requirements. If requested by the City, in addition to providing Certificates of Insurance, the Contractor shall provide to the City certified copies of their insurance policies

with all attachments, endorsements and exclusions. At a minimum, all Insurance Requirements shall be maintained by the Contractor until its Work on the Project has been completed and all obligations set forth in the Contract Documents have been satisfied, unless a longer period of time is specified in the Insurance Requirements. The existence of insurance shall not be construed to limit the Contractor's liability under this Agreement or at law.

10.2 Required Insurance for Subcontractors. To the extent the Insurance Requirements direct the subcontractors to provide insurance coverage, the Contractor is responsible to make sure that its subcontractors fully comply. Upon request by the City, the subcontractor shall provide written evidence to the City that all such requirements have been fulfilled, specified policies have been procured and all required endorsements have been made. If there is a failure by any subcontractors to comply with the Insurance Requirements, and losses or damages are incurred by the City related to the Project that more likely than not would have been paid in whole or in part by the required policies of insurance, the Contractor agrees it shall pay the loss or damage to the City to the extent and in an amount equal to the amount that more likely than not would have been paid by the required policies of insurance.

10.3 Required Surety Bonds. Within five (5) days after execution of this Agreement and before commencing Work, the Contractor shall obtain and provide to the City a Performance Bond and a Payment Bond each with a Penal Sum in the same amount as the Contract Price identifying the City as the obligee (the "Bond Requirements"). The bonds shall comply with Florida law in all respects. Required bonds shall be issued by a corporate surety licensed to issue bonds in the state where the Project is located and in a form satisfactory to the City, preferably the AIA 312 bond form. To the extent, if any, that the Contract Price is increased in accordance with the Contract Documents, the Contractor shall cause the amount of such bonds to be increased accordingly and shall promptly deliver satisfactory evidence of such increase to the City. The bonds shall also provide that no change to or alteration of this Agreement (including, without limitation, an increase in the Contract Price), extensions of time, change orders, premature payment or overpayment to the Contractor will release the surety from its obligations under the bonds.

10.4 Indemnification by Contractor. To the fullest extent permitted by law, regardless of insurance coverage, the Contractor shall indemnify, save and hold harmless: the City, its officers, directors, principals and employees; the Project Architect and Engineer, their officers, directors, principals and employees (collectively, the "Indemnitees") from and against all claims, judgments, costs, injuries, damages, liabilities, losses, expenses, liens and penalties, including but not limited to reasonable attorney's fees and legal costs including the costs of experts, to the extent attributable to any negligent act or omission, negligent failure to act, negligent fault or default, fraudulent act or breach of this Agreement by the Contractor, its agents, officers, directors, principals or employees, subcontractors or others who are under contract with or subject to the control and or direction of the Contractor with respect to the Work being performed under this Agreement. In addition, the Contractor shall indemnify, save and hold harmless the Indemnitees with respect to any and all claims, liens, losses, costs, injuries, damages and expenses, including reasonable attorneys' fees and legal costs, including the costs of experts, by anyone performing any service for the Contractor or performing pursuant to a contract with the Contractor wherein such person or entity has not been paid any amount claimed due to that person or entity and, as provided by Article Seven above, the Contractor shall promptly discharge all judgments and or liens arising therefrom. The specific obligations set forth herein shall not be construed to negate, abridge or reduce other rights or obligations of indemnity which would otherwise exist as to a party or person identified in this paragraph. This provision shall survive the termination and or expiration of this Agreement.

10.5 Indemnification Obligations to Comply with Controlling Law; Alternative Indemnification Requirements. In the event and to the extent portions of the indemnification obligations set forth in paragraph 10.4 are held invalid or unenforceable pursuant to the applicable laws of the state in which the Project is located, the invalid, illegal or unenforceable provision(s)

shall be replaced by provision(s) which are valid, legal and enforceable, and best represent the intentions of the Parties at the time this Agreement was executed (as evidenced by paragraph 10.4). All remaining indemnification requirements shall continue to be valid and enforceable to the fullest extent permitted by law. If alternative, Indemnification Requirements are included with the Insurance Requirements in Exhibit C, the alternative Indemnifications Requirements shall control and take precedence over the requirements set forth above in paragraph10.4.

10.6 Requirement to Provide Notice of Claims. The Contractor shall notify the City, in writing, in the event it is served with any summonses, notices, notices of lien, letters or any other communication (including verbal communications) alleging any claim or liability against any Indemnitee, the Project and or the Project property that arise from or relates to the Contractor's Work. Said notice shall be delivered to the City within 72 hours of Contractor becoming aware of the existence of any such claim, lien or notice.

ARTICLE 11: Default and Termination.

11.1 Termination by the City for Cause. This Agreement may be terminated by the City for cause effective immediately (or as otherwise directed by the City) upon Contractor's receipt of a Notice of Termination for the following reasons:

1. Contractor's failure to provide personnel and or materials to the Project sufficient to timely complete the Work;

2. Failure by Contractor to remove any lien filed by any of its subcontractors and or suppliers within 10 calendar days of its receipt of a notice of lien;

3. Failure by Contractor to pay its subcontractors or vendors within seven business days of Contractor's receipt of payment from the City for contractually compliant Work performed, and there is no good faith basis for withholding payment of which the City has been notified in writing by the Contractor;

4. Contractor's failure to comply with applicable laws, statutes, ordinances, codes, rules and regulations, or lawful orders issued by a public authority;

5. Contractor becomes financially insolvent;

6. Contractor fails to abide by and enforce all proper safety measures; and

7. Contractor's breach of any material provision of this Agreement.

11.2 The City's Rights Upon Termination for Cause. In addition to all other rights the City may have under this Agreement and at law, should there exist cause for Contractor's termination, the City, at its own option, in lieu of and in addition to terminating the Agreement, the City may also:

1. Order Contractor to immediately comply with any term, condition or provision of this Agreement or any other Contract Document; or

2. Perform or arrange to have performed any of Contractor's duties or obligations under this Agreement and reduce the Contract Price in an amount equal to the City's good faith costs incurred in performing or arranging to perform Contractor's duties or obligations. If the City terminates this Agreement for one of the reasons set forth in paragraph 11.1, the Contractor shall not be entitled to receive further payment until the Work is fully completed. All costs and damages to the City caused by the reason(s) for termination shall be deducted from any subsequent payments due to the Contractor for Work properly completed. If the unpaid balance of the Contract Price

exceeds the City's costs in completing the Work (including but not limited to costs for design services, legal fees and other costs caused by the reason(s) for termination), the Contractor shall pay the difference to the City. The Contractor's liability under this paragraph shall extend to and include the full amount of such costs incurred and obligations assumed by the City in good faith under the reasonable belief that such costs or obligations were necessary to: (i) timely protect and complete the Work and or provide labor, materials, equipment, and or supplies to complete the Work; (ii) enter in contracts with others to perform the Work; and or (iii) to settle, discharge or compromise claims, demands, suits and judgments pertaining to or arising out of the Work. An itemized statement of such obligations and payments shall be *prima facie* evidence of the City's damages or costs.

11.3 Termination by the City for Convenience. This Agreement may also be terminated or suspended by City without cause, for the City's own convenience, effective immediately (or as directed by the City) upon Contractor's receipt of the City's notice of termination or suspension for convenience. If this Agreement is terminated or suspended by the City solely for its own convenience, the Contractor shall be paid for all Work properly performed and that meets the requirements of the Contract Documents as of the effective date of termination or suspension, and for all direct, demonstrated, reasonable costs incurred due to the termination, but not for lost profits, lost business opportunities or for any other consequential damages. If the Work is only suspended, the Contractor may be entitled to an equitable adjustment of the Contract Price for Contractor's reasonable, direct costs, if any, caused by the suspension.

11.4 Termination by Contractor. This Agreement may be terminated by Contractor but only for cause 20 business days after the City's receipt of a written notice from Contractor (the "Notice Period") and only for the specific reasons set forth in this paragraph. During the Notice Period, the Contractor must continue its performance of the Work. The City has the right (but not the obligation) to cure the alleged reason for termination during the Notice Period. If the reason is cured (or significant actions are undertaken by the City in good faith to cure during the Notice Period), the Contractor shall withdraw its Notice of Termination and continue to perform its Work but may be entitled to make a claim for additional direct costs, if any, incurred by the Contractor due to the stated reason for Contractor's notice of termination. The permitted causes for termination by Contractor are:

1. Suspension of the Work by the City (without Contractor's consent and not due to the fault of the Contractor) for more than 90 consecutive days;

2. The City's willful violation or directive to the Contractor to violate applicable laws, statutes, ordinances, codes, rules and regulations or lawful orders issued by a public authority; or

3. In violation of this Agreement, the City fails to pay Contractor uncontested amounts due for Work completed in compliance with the Contract Documents within 60 calendar days of the date the applicable Application for Payment was received.

Article Twelve: Resolution of Disputes and Claims.

12.1 Good Faith Negotiations. As a condition precedent to the right to seek a binding resolution of a dispute pursuant to paragraph 12.2 below, the Contractor shall engage in good faith efforts with the City to amicably resolve all claims related to or arising out of Contractor's Work. Good faith efforts shall include but not be limited to attendance at meetings and providing documentation and information reasonably requested by the City related to the dispute or claim, and also, if decided *at the sole and exclusive option of the City*, Contractor's good faith participation in a mediation utilizing the services of a non-party, neutral mediator. If mediation is directed by the City, the Contractor shall attempt to agree upon selection of the mediator. If the Contractor and the City cannot agree upon a mediator, each will select its own mediator

whose only role shall be to consult and agree with the other party's mediator to select a third mediator who shall serve as the mediator to assist in potential resolution of the dispute. If the City decides a mediation will be conducted, the mediation shall be administered by the American Arbitration Association ("AAA") in accordance with its Construction Industry Mediation Procedures in effect as of the date of this Agreement unless both Parties agree otherwise. The mediation shall be conducted in the same locale as the Project unless both Parties agree otherwise. All mediation costs shall be jointly paid by the Contractor and the City. Regardless of the outcome of the mediation, each Party shall pay its own legal costs and fees incurred for the mediation, if any. Any agreement reached through the mediation shall be memorialized in a writing executed by authorized representatives of the Contractor and the City and shall be binding for all purposes upon the Parties and enforceable as a settlement agreement in any court having jurisdiction over the dispute.

12.2 Binding Dispute Resolution. If a dispute is not resolved through Good Faith Negotiations pursuant to paragraph 12.1 above, *at the City's sole and exclusive option*, within ten (10) business days of the City's receipt of a Notice from Contractor seeking binding resolution of the dispute, or upon the City's own initiative to seek binding resolution of the dispute, the City shall elect whether binding dispute resolution will be through arbitration or litigation and inform the Contractor of the City's decision. If the City elects to arbitrate the dispute, the arbitration shall be in accordance with Section 15.4 of the AIA A201-2017, said Section being incorporated by reference into this Agreement as if fully set forth herein. The only exception to the provisions of Section 15.4 shall be with respect to the time in which to make a demand for arbitration. Under this Agreement, neither the City nor the Contractor can initiate a demand for binding resolution of a dispute until such time as the Good Faith Negotiations have been completed in accordance with paragraph 12.1 above, including mediation if a mediation has been directed by the City. The Contractor shall incorporate this paragraph 12.2 and paragraph 12.1 into all agreements with its subcontractors (including the City's exclusive right to decide whether disputes shall be resolved through litigation or arbitration in the event that the City is a party to the dispute) as the sole method of dispute resolution for any and all claims related to or arising from the Project and for which any subcontractor seeks payment or any other relief directly from any Indemnitee identified by this Agreement. The binding dispute resolution shall be conducted in the same locale or venue as the Project unless all Parties agree otherwise.

12.3 Governing Law. This Agreement shall be governed by the law of the state or province (and country) in which the Project is located.

12.4 Claims for Additional Costs or Time. Without waiving and subject to all provisions in Article 8 above, all claims by Contractor for additional compensation and or time in which to perform its Work must be set forth in a written notice served upon the City within fourteen (14) calendar days of Contractor first becoming aware of the facts and or circumstances (or reasonably should have become aware of such facts and circumstances) the Contractor believes entitles it to additional compensation and or time to perform the Work. The Notice must include: the reason(s) for the claim; the date the Contractor first became aware of the alleged bases for the claim; and an initial estimate of the alleged additional costs and or time needed to perform the Work. **Failure to provide Notice in strict accordance with this provision shall result in a complete and irrevocable waiver by the Contractor of the claim.**

12.5 Continued Performance in the Event of a Dispute. The Parties shall endeavor to promptly resolve all claims and other disputes between them in good faith but, in the event of a dispute concerning entitlement and or quantification of additional time or compensation, the Contractor shall continue to perform the Work, without delay, as directed by the City, with, unless otherwise provided herein, full reservations of rights by the City and the Contractor with respect to the claim or other dispute.

12.6 Limited Recourse. To the extent permitted by law, the respective obligations of the City and Contractor shall not constitute the personal obligations of any natural person who is a trustee, officer, director, shareholder, member, partner, partner, principal, employee or agent of City or Contractor. All persons and entities dealing with the City or the Contractor, including the Parties to this Agreement, shall look solely to the assets of the City or Contractor for satisfaction of any liability of the City or Contractor, and shall not seek recourse against the personal assets of any natural person who is a trustee, officer, director, shareholder, member, partner, principal, employee or agent of the City or Contractor. This provision shall not, however, apply to the trust fund obligations set forth above in paragraph 4.14; indemnity obligations owed by the principals or other individuals to the Contractor's bond surety; or personal liability for willful misconduct or acts committed in violation of any duty of corporate loyalty. This provision shall survive expiration or earlier termination of this Agreement.

12.7 No Consequential Damages. Neither the City nor the Contractor shall be liable to the other nor shall make any claim for any incidental, indirect or consequential damages arising out of, or connected in any way to the Project or this Agreement. This mutual waiver includes but is not limited to damages related to loss of use, loss of profits, loss of income, loss of reputation, unrealized savings or diminution of property value and shall apply to any cause of action including negligence, strict liability, breach of contract and breach of warranty. This clause shall not affect the Liquidated Damages contemplated by 2.6 and 2.7.

Article Thirteen: Miscellaneous.

13.1 Mandatory Use of E-Verify System. In compliance with Florida Statute 448.095, the Contractor and all its subcontractors on the Project shall register and utilize the "E-Verify" system of the United States Department of Homeland Security to verify the work status of all newly hired employees, within the meaning of that statute.

13.2 Public Records Requirements. The Contractor shall comply with Chapter 119.0701, Florida Statutes regarding keeping and maintaining public records as set forth in **Exhibit E.**

13.3 Unauthorized Aliens. The City shall consider the employment of unauthorized alien workers by the Contractor or any subcontractor or any vendor for the Contractor a violation of Section 274A of the Immigration and Nationality Act. Such violation shall constitute cause for unilateral termination of this Agreement.

13.4 Current Parking Improvements to Remain. As previously indicated in 2.3.11, lighting, curbs, paving, utilities etc. for parcel I.D. numbers: 182S306000005006, 182S306000008006 and 182S306000011006 (The North Parking Area) are to remain in place and have been excluded from Contractor's scope of Work. Lakeview Center has been granted a license to use those parcels for parking. Access must remain available to Lakeview Center for its utilization of the Noth Parking Area.

13.5 All Debris to be Removed. All waste and recycled debris shall be removed from the site. No backfilling with crushed concrete is permitted.

13.6 Additional Landfield Use Permitted. Contractor may use any legally authorized landfill of its choice regardless of whether it was listed in the Contractor's Proposal.

13.7 Work Hours. Work hours are 6 a.m. local time through 7 p.m. local time, Monday through Saturday unless otherwise specified in the approved demolition permit.

13.8 Liability for Royalties and License Fees. Contractor shall pay all royalties and license fees applicable to the Work. Contractor shall defend and shall indemnify and hold harmless all

Indemnitees identified in the Agreement from all suits, demands, or claims for infringement by Contractor of any patent rights.

13.9 No Advertising or Promotion of Project. The Contractor shall not use its involvement in this Project in its advertising or promotional materials without the City's permission in writing.

13.8 Rights of Third Parties. Nothing in this Agreement shall create or give to third parties any claim or right of action against the City or Contractor except as expressly set forth herein.

13.10 No Waiver Except in Writing. No act or failure to act by the City or Contractor shall constitute a waiver of any legal or contractual right by the City or the Contractor (including but not limited to any change or reduction in the requirements of the Contract Documents) unless such a waiver or abandonment of a right is expressly and specifically set forth in a writing executed by the City's duly authorized representative. No amendments to this Agreement shall be valid or enforceable unless in a writing executed by a duly authorized representative of the City and the Contractor.

13.11 Assignments. Contractor shall not assign this Agreement, in whole or in part, or hypothecate, pledge or assign any payments due to the Contractor under this Agreement without the City's prior written approval. The Contractor, however, agrees that, upon written notice to the Contractor, the City is permitted to assign this Agreement to others, and, in the event of such an assignment, the Contractor shall continue to perform all its obligations under this Agreement.

13.12 The Contractor is Not an Agent of the City. This Agreement is neither intended nor shall be construed to mean that the Contractor is an agent or a representative of the City in any capacity.

13.13 Merger. This Agreement, it Exhibits, and the Contract Documents specifically referenced by this Agreement is the full and complete understanding of all the contractual obligations between the Parties to this Agreement. All other discussions, proposals, promises, representations, writings, communications and understandings related to the subject matter of this Agreement, whether in writing or orally transmitted up to the date of this Agreement, are hereby declared null and void unless the communications and understandings are expressly incorporated into the Agreement as a Contract Document in 3.1. or physically attached to this Agreement.

13.14 Captions. The captions to the provisions of this Agreement are for the convenience of the reader and are not intended or be construed as part of the substantive language.

13.15 Enforcement. If any provision of this Agreement is held invalid or unenforceable, the remainder of this Agreement shall continue to be valid and enforceable to the fullest extent permitted by law. The invalid, illegal or unenforceable provision(s) shall be replaced by provision(s) which are valid, legal and enforceable and best represent the intentions of the Parties at the time this Agreement was executed with respect to the invalid, illegal or unenforceable provision(s).

13.16 Execution Permitted in Counterparts. This Agreement may be signed in counterparts, each of which, when fully executed and attached to this Agreement with its exhibits shall constitute a fully executed and binding Agreement. Any such executed counterparts may be delivered by facsimile or by electronic mail, and the same be deemed effective as originals.

IN WITNESS WHEREOF, the Parties have executed this Agreement on the date first indicated above:

CONTRACTOR	**CITY OF PENSACOLA, FLORIDA**
_____ (Contractor's Name)	_____ Mayor, D.C. Reeves
By_____ President	Attest: _____ City Clerk, Ericka L. Burnett
_____ (Printed President's Name)	Approved as to Substance:
Attest_____ Corporate Secretary	_____ Department Director
	Legal in form and execution:
(CORPORATE SEAL)	_____ City Attorney

PROPOSAL

Decommissioning and Demolition Contractor for the Former Baptist Hospital Complex
RFP NO. 25-008
1000 W Moreno Street, Pensacola, FL 32501

Prepared For:
City of Pensacola
Attn: Purchasing | 850.435.1835
purchasing@cityofpensacola.com

Prepared By:
NorthStar Contracting Group, Inc.
9135 Avenue C
Orlando, FL 32824
Attn: John Jenkins | 407.855.2365
jjenkins@northstar.com

February 26, 2025

NorthStar

CONTENTS

Prepared for City of Pensacola

Attachments:

A- Project Plan

B- Schedule

C- Hazardous Substances Removal and Abatement Plan

D- Project Team

- NorthStar
- Third-Party Support
- Subcontracting

E- Disposal Location and Transportation Plan

F- Site Specific Health and Safety Plan and Statistics

G- Proposal Form

H- Clarifications

I- Small/Minority/Women-Owned Business

J- Veteran Business

K- Licenses

L- Insurance

M- Bonding

N- Required Forms and Addenda

Project Plan

Attachment A

PROJECT APPROACH

GENERAL INTRODUCTION

NorthStar Contracting Group, Inc. (NorthStar) has prepared this proposal for demolition and removal in response to the City of Pensacola's Request for Proposal. The NorthStar Team has reviewed the information provided by the City of Pensacola, attended the site walk and has developed a competitive approach that is technically sound and provides for safety throughout all activities. We have responded to City of Pensacola's request and submitted a base bid that follows the requirements of the specifications, which we feel provides the City of Pensacola with the best value.

We will work closely with City of Pensacola as a team and will make every effort to find additional cost cutting, recycling and waste minimization steps that will provide additional value to Owner beyond our bid price and the technical specifications.

NorthStar acknowledges receipt of the RFP documents and addendums, and we have incorporated your requested responses into our proposal.

NORTHSTAR TEAM PROJECT APPROACH

The NorthStar team will deliver to owner the right total solution to successfully complete the former Baptist Hospital Complex demolition of structures, slabs, parking lot, and roadways. We will provide exceptional value and service throughout the project. Our project approach is captured herein and will be integrated through all aspects of the work:

- Expert demolition and remediation methodology
- Strong project management and risk management
- Controlled execution of work tasks
- A foundation of safety
- Waste minimization goals resulting in cost savings
- Commitment to regulatory compliance
- Internal teamwork and partnering with Owner
- Quality and Exceptional value

Expert Demolition and Remediation Methodology

Having studied the designated plant site conditions and the multi-faceted requirements for the disposal/recycle of demolition wastes, the NorthStar Team has developed an organized and systematic sequence of tasks. Starting with work plan development through mobilization, demolition, demobilization, and final reporting, we have considered the often-competing task requirements and chosen sequencing of tasks that safely and cost effectively complete the

Confidential and Proprietary Information
Competition Sensitive – Not for Distribution

project. We have also evaluated numerous waste minimization options to reduce costs and limit Owner's long-term liability.

Strong Project Management

The NorthStar Team has assigned a group of highly qualified managers and task supervisors to lead the Baptist Hospital Complex project. Clear lines of communication with Owner and between team members will be established at the start of the project. Our managers and supervisors are trained to have a keen awareness for maintaining scope, schedule and budget while managing risk and safety issues. In addition, our project management staff has experience with regulatory agencies and has worked with U.S. Environmental Protection Agency (EPA).

CONTROLLED EXECUTION OF WORK TASKS

Having established a systematic sequence of tasks as noted above, the work would be carried out in a controlled manner under the direction of the NorthStar Team's experienced managers and supervisors. A task-specific Job Safety Analysis (JSA) is prepared thinking through each step of the task to identify and eliminate safety or environmental hazards. If differing conditions are encountered, the work tasks will be temporarily halted to allow reevaluation and adjustment of the methodology, equipment, staff and/or safety aspects. Safety and environmental compliance will always be our team's top priorities.

A Foundation of Safety

The NorthStar Team is committed to protecting the health and safety of our workers, Owner Staff, Owner site representatives and others who may be at the site. We will provide thorough safety training for all our workers prior to and throughout the work.

Prompt reporting of monitoring results will be given to workers to keep them apprised of site conditions. The NorthStar Team will fulfill the requirements of Owner's safety process throughout the work.

Self-Performance

The NorthStar Team has the necessary staff and resources to perform the entire demolition and environmental aspects of the project. NorthStar will evaluate and approve subcontractors that have safe working histories and bring value to the Owner. The NorthStar Team will have full control of resources, schedule, and costs. Our intention is to perform the work with multiple major construction crews. All work will be planned and executed in a safe and responsible manner and follow all facility requirements and established JSA.

Waste Minimization Goals Resulting in Cost Savings

The NorthStar Team is giving careful consideration to all material generated by the demolition work. We have and will continue to pursue beneficial reusing/recycling for all materials that leave the site and strive to exceed goals wherever feasible. All other metals will be sorted and processed for maximized value recovery when sold as scrap material. We have used our national and international network of contacts to find recycling and reuse options. We will continue to aggressively pursue potential options currently identified and look for more savings for the City of Pensacola.

Commitment to Regulatory Compliance

The NorthStar Team recognizes the importance of maintaining regulatory compliance throughout this project and is committed to this goal. We will work cooperatively and in conjunction with Owner's Staff and develop good working relationships with the regulatory agencies. Our local staff has a clear understanding of compliance issues and will work with County and State of Florida regulatory agencies as required with all intentions of maintaining the City of Pensacolas current relationship.

Teamwork and Partnering with Owner

NorthStar will approach this project as a team member with Owner and Engineer. We offer the skill sets critical for the successful execution of the work. As part of our approach, we plan to work closely with both the Owner staff and the Owner designated Site Representatives to receive the benefit of their efforts in developing the demolition project to date and with the various specialists from Owner's other agencies involved with the development of this scope. Consistent with the approach conveyed during the bidding process, the NorthStar Team will be a partner with the Owner to meet and exceed the objectives for the controlled demolition and removal of all equipment throughout hospital complex outlined in the provided Scope of Work and additional documents.

Quality

The goal of the NorthStar Team's work efforts will be characterized by the statement, "They Did It Right the First Time". The attention to detail, quality, and environmental compliance goals will be demonstrated in all aspects of the job. The planning and staff demonstrating initiative will produce results that lead to Owner satisfaction.

PROJECT TEAM AND QUALIFICATIONS

Project Teams

NorthStar has provided the City of Pensacola with a highly technical management and construction team with demolition and environmental experience as well as waste minimization expertise. With our mix of technical and construction staff we can deliver a safe and cost-effective project that also meets the State of Florida requirements.

Advantages Provided by Our Team:

- Accelerated performance: NorthStar's direct control of resources, and its technical ability to interface with all involved parties to overlap complex demolition and construction activities, correlates to a reduction in the overall project schedule.
- Interdisciplinary problem solving: With all services provided by a unified team, trained workers will be used to ensure that the discovery of unexpected hazardous materials does not disrupt the schedule. This dovetailing also eliminates finger-pointing and wasteful conflict between different firms.
- Universal coverage throughout the United States: Licensed to perform the needed services in each of the 50 states, our team offers consistent and professional services to you and your customers.
- Reduced subcontractor interfaces: Delivering one point of contact for all preconstruction services during demolition/abatement/environmental. Coordination effort is reduced resulting in lower management expenses.
- Value Engineering: Delivering expert knowledge and techniques to the table during the final design phase. Working with the project team in advance and during implementation, alternative removal techniques and strategies can be developed to achieve the desired result within a compressed schedule and usually at a lower cost.
- Experience with difficult and dangerous conditions: Delivering expertise in working in dense, public areas and occupied facilities. Our experience in these areas will reduce complaints about noise, dust, operational impact, etc., resulting in less management oversight. Our safety methodology, well tested in these environments, will ensure public health and safety.

An Experienced Project Team

The organization chart for the NorthStar Team is attached herewith. A brief biographical summary of the projects teams also is included in this submittal. Full resumes for the project's team are provided as an attachment. The project team has been developed around our concept for delivering a strong team of managers to deliver a quality project while maintaining the health

and safety goals of the technical and regulatory requirements, and coordination of construction that is grouped into major types of work as indicated on the organization chart. NorthStar will comply with Section 3.3 of the RFP and will not change the Project Manager, Superintendent, or Safety Manager without advance notice to the City of Pensacola.

Schedule

The preliminary schedule attached provides our overall project layout with project tasks. Upon award, NorthStar will provide a detailed task driven schedule with manpower loading. This attached preliminary schedule spreads over 19 months to improve project control and maintain a total staff ranging from 40-60 people on site depending on phase. This controlled staff level will improve overall safety control during the project. During the implementation phase of the project, NorthStar will complete three-week look ahead schedules and resource loaded schedules using Primavera P6 to be discussed and assist in monitoring the production of the project. NorthStar will follow Section 3.4 in the RFP regarding all scheduling requirements throughout the project.

NorthStar plans to work a schedule of 10 hours/day Monday-Friday with Saturday being a make-up day only.

NorthStar will complete this project utilizing skilled operators, environmental technicians, and asbestos supervision and project management. We will never compromise the safety of a project by placing unqualified or untrained personnel on the project. We anticipate the project to peak at 60 people onsite. To further breakdown this crew we anticipate the following:

PM, Superintendent, Clerical and Safety	4
Abatement and Universal Waste:	42
Demolition:	14

Planning/Regulatory Plans and Permits

A major early component of this project will be completing all the necessary plan documents and obtaining the necessary permits required to start and implement construction. We have worked with the local, state, and federal agencies in the past and have thoroughly evaluated the requirements so that we clearly understand what is needed and how long it will take to obtain the necessary approvals prior to construction. We will continue the quality relationship that the City of Pensacola has already established with its neighbors and regulatory agencies. NorthStar is familiar with the required permits needed to complete this project and will follow Section 3.2 in the RFP. Upon award, NorthStar will contact and initiate securing the permits.

Regulatory plans required by the Florida Department of Environmental Protection (FDEP) and City of Pensacola requested to implement this project are listed and summarized as follows:

- Structural Demolition Permits
- 10 Day Asbestos Abatement and Demolition Notifications
- Well Closure and Abandonment Permits
- Elevator Closure Notifications
- SWPPP Notification and NPDES Site Permit

Demolition Work Plan – The Demolition Work Plan that is summarized herein will provide the overall schedule and process for implementation of the project. This Plan will also reference other plans (listed below and further described in appendices) required to perform the work in an environmentally sound and a safe manner. The Engineering survey prepared in accordance with OSHA 29CFR 1926.850 will be provided with the Demolition Work Plan.

Site Storm Water Pollution Prevention Plan (SWPPP)

NorthStar will comply with Section 3.6.3 Erosion and Sediment Control and Section 4.4 SWPPP outlined in RFP No. 25-008. NorthStar will use the Geosyntec SWPPP drawings dated January 2025 as a guide and will have a third-party company provide weekly monitoring and will provide a report weekly to the City of Pensacola. The SWPPP will be a thorough document addressing the key issue of effective storm water management and implementation of the Best Management Practices (BMPs) during the project:

- Erosion and sediment control
- Spill prevention and response plan
- Preventative maintenance program
- Tree Protection
- Employee education program
- Inspection and record keeping and reporting program

Site storm water management will be a critical issue to prevent discharging impacted sediment and dissolved constituents off site. We will develop a comprehensive plan for management of storm water during construction.

NorthStar will install the BMPS in accordance with the provided erosion control drawings from Geosyntec dated January 2025. Storm water controls will include the use of Type-III silt fencing, composite filter socks, curb inlet barriers, drop inlet barriers, tree protection around trees to remain, and construction exits. Daily sweeping of paved areas will also aid in eliminating the introduction of silt into the drainage system to remain.

NorthStar will utilize 1,000-gallon, 500-gallon, and multiple 250-gallon double walled fuel storage tank will be used to store fuel onsite. NorthStar will also use a 500-gallon double walled hydraulic oil tank to store 48-weight hydraulic oil onsite. NorthStar will utilize a 350-gallon tote for Diesel Exhaust Fluid (DEF) on site. These tanks will all be placed in tertiary containments and will be monitored during the SWPPP inspections for standing water.

Spill kits and absorbent materials will be on hand near any operating equipment. Close inspection of equipment as it arrives at the site will reduce the likelihood of hose failure. Any hoses that look worn or cracked will be replaced prior to placing equipment into service.

Drop Inlet Barriers will be attached to storm-drain grates to provide filtration of rainwater to capture sediment from rainwater runoff. Composite filter socks will be attached to storm-drain grates to encircle the drain to capture oil whenever oil is being handled, drained, or vacuumed from equipment.

The tree protection will be installed and maintained per Drawing FHBC-003 (Attachment A in the RFP) and Section 3.13 in the RFP. NorthStar will have a licensed subcontractor install and maintain the tree protection throughout the project. No equipment, material storage, or work will occur within the limits of the tree protection areas.

Confidential and Proprietary Information
Competition Sensitive – Not for Distribution

PROJECT RISK MANAGEMENT, COMMUNICATIONS AND REPORTING

Project Risk Management

The NorthStar Team has developed a strong team that will work closely with Owner to deliver a safe, efficient, well-planned project that meets Owner and regulatory requirements. Our organization chart presents a structure that will allow us to deliver effective and timely communications to Owner. Primary site communications between Owner site Managers and the NorthStar Team will occur with the Project Manager. The Project Manager will be responsible for maintaining a common link with all the activities that occur over the project duration and closely manage project issues.

NorthStar evaluates all tasks on a project for risk associates with health and safety, water intrusion from groundwater, working on elevated surfaces to high work with equipment and other high-risk tasks. Evaluations are completed prior to any work beginning and plans developed. Once the risk is identified, NorthStar's Manager evaluates and develops plans to mitigate the risk.

NorthStar has tools in place that we utilize in our Risk Management Evaluation, Implementation and Audit. NorthStar tools related to our risk management plan are:

- Assignment of the Project Management Team.
  - Develop the team with the best skill sets for this project.
    - The Project Manager is responsible for the project risk assessment and management plan and implementation including Quality Control as well as reporting to the Project Executive and Management Group.
    - The Project Manager plays a key role in the development of the final SSH&S plan with the help of the Safety Officers.
    - The Project Manager plays a key role in the development of the site-specific work plan identifying high-risk activities and implementation of plans to mitigate the risk.
- Identify the techniques that are to be used to identify risk factors at the beginning of the project and on an ongoing basis.
  - Utilize the Job Hazard Analysis, (JHA) as a tool to identify risk and hazards and methods of elimination and/or mitigation.
  - Conduct JHA walkthroughs with all parties involved prior to the start of the task to assist in the identification. Include Task Managers, Task Supervisors and Foreman.
  - Task Managers and Task Supervisors should conduct a training/identification meeting prior to starting any task.
    - Ensure that the task tradesman is familiar with the process and understands the hazards.
    - Make any necessary changes identified during the JHA walk through prior to starting

any task.

- Audit the process on an ongoing basis
  - Utilize safety audits, site "walk around" and task manager's informational meetings to ensure the process is properly implemented and working as planned.
- Document all findings
  - Job safety audits
  - Supervisor's logs

Communications

The NorthStar Team will prepare and implement communications plan and procedures to ensure timely and appropriate generation, collection, dissemination, storage, and ultimate disposition of project information. These critical links among people, ideas, and information will be established so that everyone involved in the project is able to send and receive communications. Communications procedures will include items such as:

- Well written work plans
- Pre-construction meetings
- Safety meetings and safety communications
- Weekly progress meetings
- Routine schedule updates
- RFIs to client
- Weekly reports
- Monthly reports
- Final Report

The chain of command between workers will be established and used to facilitate clear communication. Where work tasks have the potential to overlap, communications between the various work crews will be established and discussed during the daily safety meetings and JHA review meetings to allow safe and efficient execution of tasks. The chain of command between the City of Pensacola and NorthStar is identified in the organizational chart and is a guide to the responsibilities of the team. It has been, and will continue, to be a priority of NorthStar to ensure the client is current with the knowledge of the work in progress and the work upcoming. Should the occurrence arise of the discovery of an unknown or changed condition or community concern or event, the NorthStar staff will first and foremost clear the work area for safety and then verbally contact the client onsite representative and follow the JSA, contract specifications and NorthStar guidelines by notifying the City of Pensacola in writing within 24 hours of the discovery and/or verbal notice.

Project Meetings

NorthStar will conduct a weekly progress meeting at the site to assist in monitoring the progress, discussing challenges and reviewing reports. The attendees at these meetings will be a designated City of Pensacola representative and the Site Management from NorthStar. An agenda will be developed and circulated, and the intent of the meetings is to resolve any open issues, review and update schedules and review production. All issues will be on the agenda to include the following: Safety concerns, the City of Pensacola Critical work, NorthStar Environmental and Demolition work, and all Subcontractor work.

Weekly Project Reports

The NorthStar Team will prepare project reports weekly as requested by the City of Pensacola, to maintain well- planned coordination of construction activities., per Section 6.2 in the RFP. Weekly status reports will include:

- Engineering status
- Demolition status and notifications when structures are 60%, 90%, and 100% complete
- Any upcoming safety submittals
- Major “must do” items for the next one to two weeks
- Three (3) week look ahead schedule using Primavera P6
- Production reports showing previous months and current month to date
- Waste and Scrap Material shipping information

Project Documentation and Final Reports

A project office will be established with a clear and concise electronic and/or paper filing system for all project documents. These documents will include detailed daily field/progress reports, communication records, health and safety records, analytical testing records, regulatory compliance records, off site shipments, and all other appropriate project documentation.

Detailed collection and filing of these records will also allow timely and accurate preparation of the final report and transfer of all information to electronic format as requested by the City of Pensacola per Section 6.3 of the RFP. The post-constructions submittals will include:

- Final waste manifests with disposal facility signatures
- Final copy of building permit close out documentation
- Release of lien when final payment is received
- Final copy of utility close out documentation

PROJECT SAFETY AND ENVIRONMENTAL PROGRAM

General Information

The NorthStar Team will utilize the provided Project Specific Health and Safety outline as guidelines for the development of our Site Specific Health and Safety Plan (SSHASP) in compliance with Section 3.5 of the RFP. Our SSHASP plan will be developed to:

- Operate in an occupationally safe manner
- Protect the health and safety of NorthStar's employees, the City of Pensacola's employees, the customers, and the community in which we operate
- Minimize and eliminate to the extent possible injuries, illness, and environmental releases associated with our work
- Comply with applicable laws, regulations, and permits
- Reflect the value that our companies place on health and safety

The SSHASP establishes a process to address the overall health and safety during all phases of the work. In addition to these project-specific requirements, the following corporate health and safety programs, regulatory requirements and policies are adopted and incorporated by reference:

- NorthStar Safe Work Practices Manual
- State of Florida laws and regulations
- OSHA Construction Industry Standards 29 CFR 1926 Subpart T, for Demolition
- OSHA General Industry Standards 29 CFR 1926.65, for hazardous waste work
- City of Pensacola Safety Standards

This plan will describe the administrative aspects of the health and safety programs of the participating companies and the requirements of the health and safety programs that each employee is expected to maintain. A written preliminary SSHASP has been developed for review and is included as **Attachment F** of this proposal package.

Project Environmental Health and Safety Review/Job Hazard Analysis (JHA)

Before work on any major task (and for subtasks that have hazards different from the major tasks) begins, the NorthStar team will complete a review of the task and identify potential hazards that may be encountered or are present in the area.

The JHA will be developed with input by the Health and Safety Officer, PM, Supervisors, and Client Representative/Safety. Once the environmental and safety hazards are identified and addressed

in the JHA the entire work force for this task will participate in a JHA review before any work starts. NorthStar will ensure that the entire work crew is familiar with the hazards and environmental concerns and that the task crew participates in development, training and understanding the JHA.

Pre-construction Conference

A pre-construction conference will be held prior to starting construction. This meeting will be used for the introduction of the management team and to clearly establish project safety protocols and lines of communication.

Mobilization

Set Project Facilities

The first step in site work will be to establish efficient project facilities that allow rapid and real time communication with the entire project team. NorthStar will set up an office trailer for its management team, a break trailer for the crew members, and a trailer for the City of Pensacola representative in the north parking lot area of the campus. NorthStar will set up restrooms in the trailer and portable restrooms with hand-wash stations as well in the area. NorthStar will have the restrooms serviced at least once a week and cleaned at least once a week throughout the entirety of the project in compliance with Section 5.0 of the RFP.

Mobilization of Equipment

Equipment mobilization will occur over a staged and well thought out time frame consistent with the project schedule. Initially, equipment such as forklifts, boom lifts, and skid-steer loaders will be mobilized to establish site controls and material handling for the asbestos and universal waste removal phase of the project. The excavators, haul trucks, loaders, and other large heavy equipment will be delivered as necessary for the demolition portion of the project.

Coordinate with Subcontractors and Vendors

NorthStar will manage and coordinate all self-performed work as well as sub-contracted work. NorthStar will hold Daily morning Safety and Operation meetings to coordinate the day's activities with all NorthStar team members and subcontractors to ensure an organized and safe project site.

Establish Site Controls

Site Security and Surveillance

All personnel entering the site will sign in and out at the NorthStar Office Trailer or at an agreed upon location with the City of Pensacola daily per Section 3.7 of the RFP. Employees will park inside the fenced in area in the North Parking Lot in a designated area.

All personnel who will be onsite on a regular basis or working on the site will receive safety orientation prior to work. No one works alone. NorthStar uses the buddy system for all tasks. Visitors who have not received orientation must be escorted by employees who have received the site orientation. Mechanics who have had orientation but did not attend the morning safety meeting must receive a JSA briefing by the onsite safety officer prior to entering the site to start work.

NorthStar will construct a 6-foot-high chain link fence around the perimeter of the property per Section 3.7 of the RFP. The perimeter fence will have man-door gates and vehicle access gates at locations agreed upon between NorthStar and the City of Pensacola. NorthStar will add privacy slats and/or fence coverings as needed or as identified in the Demolition Permit.

Additional construction fencing and/or barricading will be used in high-risk areas within the project. These procedures will be fully disclosed in the final Logistics Plan and will be further developed with the City of Pensacola after the award. Red danger barricade taped areas are a DO NOT ENTER unless authorized by the designated spotter in the work area. Barricade tapes will have barricade tags on all sides with contact person and phone numbers for people having to enter the area either on shift or off shift.

Demolition Work Plan Introduction

NorthStar has prepared the Demolition Work Plan to provide the City of Pensacola with a basis for understanding the NorthStar Team approach to your project. This work outline is organized to follow the future work plan to be prepared specifically for the project and contains details in key areas to provide our thought process and procedures for safely and efficiently implementing your project.

Work Plan Organization

This Work Plan has been prepared to follow the general sequence in which the project will be implemented from initial planning through implementation and closeout. This Work Plan provides an outline of our proposed work plan as well as a discussion regarding our technical approach to implementing this project.

Site Setup

Office Trailers

1 - 36’x 60’ break room trailer and 1 – 12’x55’ office trailer for NorthStar and 1 – 8’x24’ office trailer for the City of Pensacola will be set up in the North Parking Lot area and hooked up with electricity. The trailers will be plumbed with either onsite water or non-potable water tanks and septic systems. The septic systems will be serviced at least once per week and the trailers will be cleaned at least once per week, or as often as deemed necessary.

Storage Containers

2 each 8' x 40' shipping containers will be used for storage of tools, equipment, and consumable materials. This will be staged next to the office trailers.

Material Handling

Trash and scrap metal dumpsters will be staged in or near the work areas

Trash & Debris

There will be a large volume of C&D debris created during this project. NorthStar will utilize large 50-CY+ trailers as well as 30-CY dumpsters to haul the C&D to an offsite landfill.

Scrap Metal

Steel scrap will be prepared to truck size for offsite shipment within the immediate work area. Most scrap steel will be live loaded into large steel dump trailers and removed daily. Smaller material will be placed into scrap metal dumpsters and removed as needed.

NorthStar will segregate the nonferrous materials into scrap metal dumpsters and remove as needed throughout the project.

Conceptual Means and Methods for Dismantlement

1. Dust/Debris Mitigation Control

Fugitive Dust Control Plan (FDCP)

NorthStar will comply with Section 3.6.1 of the RFP for air monitoring and dust control throughout the entirety of the demolition project. NorthStar will control Fugitive Dust with the use of pre-wetting, use of a water truck or water hoses to knockdown dust at the source, and misters and foggers as needed to prevent fugitive dust from leaving the area. NorthStar has outlined **Fugitive Dust Control in Sec. 4, page 23 of Attachment F** in more detail.

Oils, Lubricants and Coolants

Equipment identified during OSHA Engineering Survey Walk down as potentially containing oil, coolants, and other chemicals or lubricants will be drained and marked drained. Before the component is disassembled and scrapped, the unit will again be drained to capture any residual material that may have settled since the draining was performed.

Job Specific Site Dismantlement and Removal Plan Job

Sequence

NorthStar will install all the erosion control BMPs around the work areas. During the abatement process, NorthStar will close the abandoned wells with assistance from a licensed subcontractor. NorthStar will demolish the three (3) Medical Towers and the portion of the main hospital connecting to the central tower including the slabs and underground utilities (where feasible), followed by all the buildings to the west, south and east of the Main Hospital (leaving these slabs for now), followed by the Main Hospital Building down to slab, and finally all the remaining slabs and underground utilities. NorthStar will then perform all final site restoration. NorthStar will remove all the asphalt from the North Parking Lot area following all the structural demolition.

Site Map

Equipment

Equipment utilized for the demolition of the hospital complex include.

- 1 Komatsu PC490 High Reach (110') Excavator with shears and processor
- 1 LinkBelt 800 excavator equipped with demolition shear, bucket, and 16k hydraulic breaker
- 1 Komatsu PC490 excavators equipped with bucket & thumbs
- 1 Komatsu PC490 excavators equipped with 12k hydraulic hammers & buckets
- 2 Komatsu PC360 excavator equipped with concrete jaw processors and buckets
- 1 4-5 CY articulated Front End Loaders
- 2 30-ton articulated haul trucks
- 1 60' Manlifts
- 2 Skid Steer Loaders
- 1 Mini Excavator

1. **Installation of Erosion Control BMPs**
   NorthStar's subcontractor will handle the installation of all silt fencing, tree protection, construction entrances, etc. as discussed in detail previously on pages 6-7 of this Work Plan. NorthStar will inspect and maintain the BMPs following their installation.

2. **Well Abandonment**
   NorthStar will have a licensed subcontractor perform the well abandonment per Section 3.11 and Attachment F of the RFP prior to major demolition activities at the project site. NorthStar will close all well permits (if active) with the City of Pensacola and/or State of Florida and provide the documentation to City of Pensacola for its records.

3. **Area A Demolition**
   NorthStar attached a site map above and will be referencing that site map for the Demolition Plan. NorthStar will follow Section 3.8 in the RFP throughout the demolition process. NorthStar will close all elevator permits with the City of Pensacola and/or State of Florida prior to structural demolition per Section 3.10 of the RFP. NorthStar will follow Section 3.9 of the RFP while performing the cut/cap of all utilities prior to the structural demolition. NorthStar will make efforts to salvage electrical equipment, pumps, valves, switches, gensets, etc. prior to structural demolition per Section 3.15 of the RFP.

   NorthStar does not intend to do significant interior demolition of drywall, doors, ceiling tiles, etc. prior to the complete structural demolition. However, in some circumstances it may be beneficial to remove some of the C&D waste by hand to make the final clean up and waste segregation easier on the equipment. NorthStar will inspect the structures during and following the asbestos abatement and universal waste removal portions of work to plan accordingly. If NorthStar decides to perform any interior demolition, we will provide a specific AHA for the individual structure and area of work.

   NorthStar will begin structural demolition of Area A following the asbestos abatement and universal waste removal. NorthStar will have a licensed electrician to isolate and de-energize these structures prior to structural demolition. NorthStar will cut and cap all sewer, water, and mechanical utilities from these structures as well.

   Once all utilities are cut, capped, and verified, NorthStar will set up a demolition zone with danger tape (or red chain) and barricade tags around the structures. NorthStar will begin demolition from the west working our way east through the structures using excavators with bucket/thumb and/or shear attachments. NorthStar will separate the concrete, brick, and steel from the C&D during the demolition and will stage and load the material out as we move east. NorthStar intends to demolish the structure down to the slab for now. NorthStar will continuously clean the area during and after demolition to ensure a safe working environment.

4. **Area B Demolition**
   NorthStar will begin structural demolition of Area B following the asbestos abatement and universal waste removal. NorthStar will have a licensed electrician to isolate and de-

energize these structures prior to structural demolition. NorthStar will cut and cap all sewer, water, and mechanical utilities from these structures as well.

Once all utilities are cut, capped, and verified, NorthStar will set up a demolition zone with danger tape (or red chain) and barricade tags around the structures. NorthStar will begin demolition from the west working our way east through the structures using excavators with bucket/thumb and/or shear attachments. NorthStar will separate the concrete, brick, and steel from the C&D during the demolition and will stage and load the material out as we move east. NorthStar intends to demolish the structure down to the slab for now. NorthStar will continuously clean the area during and after demolition to ensure a safe working environment.

5. **Area C – Medical Tower 3**

NorthStar will begin structural demolition of Area C following the asbestos abatement and universal waste removal. NorthStar will have a licensed electrician to isolate and de-energize this structure prior to structural demolition. NorthStar will cut and cap all sewer, water, and mechanical utilities from this structure as well.

NorthStar will set up barricades inside Tower 2 (Area D) to isolate the single-story connecting structure from Tower 2 to Tower 3. NorthStar will set up barricades on the exterior of the structure as well. NorthStar will demolish the connector building between Towers 2 and 3 first from the south working north. NorthStar will separate the concrete, brick, and steel from the C&D during the demolition and will stage and load the material out as we move north. NorthStar intends to demolish the structure down to the slab for now. NorthStar will continuously clean the area during and after demolition to ensure a safe working environment.

After the connector building demolition, NorthStar will use the PC490 HRD (high reach) with shear attachments to demolish Tower 3 from the top-down systematically bay-by-bay. The high reach will focus on the roof level down to about 30’ high. Once the structure is down to roughly 30’ tall, the LinkBelt 800 with shear attachment will finish the lower portions of the structure. NorthStar will demolish the structure from south to north. NorthStar will leave the slab for now and continuously clean up, separate material, and load out as we go through. NorthStar will take great care as we approach the north wall to bring that wall to the south and into the structural footprint.

6. **Area D – Medical Tower 2**

NorthStar will begin structural demolition of Area D following the asbestos abatement and universal waste removal. NorthStar will have a licensed electrician to isolate and de-energize this structure prior to structural demolition. NorthStar will cut and cap all sewer, water, and mechanical utilities from this structure as well.

NorthStar will set up barricades inside Tower 1 (Area E) to isolate the single-story connecting structure from Tower 2 to Tower 1. NorthStar will set up barricades on the exterior of the structure as well. NorthStar will demolish the connector building between

Towers 1 and 2 first from the south working north. NorthStar will separate the concrete, brick, and steel from the C&D during the demolition and will stage and load the material out as we move north. NorthStar intends to demolish the structure down to the slab for now. NorthStar will continuously clean the area during and after demolition to ensure a safe working environment.

After the connector building demolition, NorthStar will use the PC490 HRD (high reach) with shear attachments to demolish Tower 2 from the top-down systematically bay-by-bay. The high reach will focus on the roof level down to about 30' high. Once the structure is down to roughly 30' tall, the LinkBelt 800 with shear attachment will finish the lower portions of the structure. NorthStar will demolish the structure from west to east. NorthStar will leave the slab for now and continuously clean up, separate material, and load out as we go through. NorthStar will take great care as we demo the north wall to bring that wall to the south and into the structural footprint.

7. **Area E – Medical Tower 1**

NorthStar will begin structural demolition of Area E following the asbestos abatement and universal waste removal. NorthStar will have a licensed electrician to isolate and de-energize this structure prior to structural demolition. NorthStar will cut and cap all sewer, water, and mechanical utilities from this structure as well.

NorthStar will use the PC490 HRD (high reach) with shear attachments to demolish Tower 1 from the top-down systematically bay-by-bay. The high reach will focus on the roof level down to about 30' high. Once the structure is down to roughly 30' tall, the LinkBelt 800 with shear attachment will finish the lower portions of the structure. NorthStar will demolish the structure from south to north. NorthStar will leave the slab for now and continuously clean up, separate material, and load out as we go through. NorthStar will take great care as we approach the north wall to bring that wall to the south and into the structural footprint.

8. **Area F – Main Hospital Outbuildings**

NorthStar will begin structural demolition of Area F - Outbuildings following the asbestos abatement and universal waste removal. NorthStar will have a licensed electrician to isolate and de-energize these structures to the east and south of the Main Hospital prior to structural demolition. NorthStar will cut and cap all sewer, water, and mechanical utilities from these structures as well.

NorthStar will set up barricades inside the Main Hospital structure leading to the east side one- and two-story structures prior to demolition as well as on the exterior of the structures. NorthStar will demolish the east side one- and two-story structures leading up to the taller Main Hospital using the LinkBelt 800 with shear and other assist machines with bucket/thumb attachments. NorthStar will leave the slab for now and continuously clean up, separate material, and load out as we go through.

Following the east side structures, NorthStar will set up barricades inside the Main Hospital leading to the south side one- and two-story structures. NorthStar will demolish the south side one- and two-story structures leading up to the taller Main Hospital using the LinkBelt 800 with shear and other assist machines with bucket/thumb attachments. NorthStar will leave the slab for now and continuously clean up, separate material, and load out as we go through.

9. **Area F – Main Hospital**

   NorthStar will begin structural demolition of Area F – Main Hospital following the asbestos abatement and universal waste removal. NorthStar will have a licensed electrician to isolate and de-energize the Main Hospital prior to structural demolition. NorthStar will cut and cap all sewer, water, and mechanical utilities from the Main Hospital as well.

   NorthStar will use the PC490 HRD (high reach) with processor attachment to demolish the Main Hospital from the top-down systematically bay-by-bay. The high reach will focus on the roof level down to about 30’ high. Once the structure is down to roughly 30’ tall, the LinkBelt 800 with shear and/or bucket attachment will finish the lower portions of the structure with assistance from the other excavators. NorthStar will demolish the structure from south to north, while always working on the lowest level slab-on-grade. NorthStar will start on the east side portion of the main hospital first, then the west side, and finishing up through the central main section of the Main Hospital. NorthStar will leave the slab for now and continuously clean up, separate material, and load out as we go through. NorthStar will take great care as we approach the north wall to bring that wall to the south and into the structural footprint.

10. **Boiler House and Northwest Structures**

    Following the Main Hospital demolition, NorthStar will demolish the northwest structures including the Boiler House. NorthStar will demolish these buildings from the top down and from south to north. NorthStar burners will use torches to dismantle portion of the boilers and heavy mechanical equipment.

11. **Concrete Slab Demolition & Underground Utility Removal**

    NorthStar will use excavators with hydraulic breakers, processors, and bucket/thumb attachments to break up the concrete slabs in prep of crushing. NorthStar plans to stage all the concrete material for crushing on the western side of the north parking lot area. NorthStar will use 30-ton rock trucks and/or 20-CY roll offs to move the concrete from the demolition area to the west side of the north parking lot.

    Following the concrete slab removal, NorthStar will remove all underground utilities back to their source (or a location determined by the City of Pensacola) using excavators with bucket/thumb attachments. All the soil removed to reach the underground utilities will be immediately put back into place as to not leave open excavations.

12. Concrete Crushing and Backfill

NorthStar will stage the concrete for crushing in the western portion of the north parking lot. NorthStar will use a crusher to crush the material to meet Specification 911 FDOT standards for road base. NorthStar will use crushed concrete as backfill in areas throughout the site needed to bring the site back to natural contours prior to permanent site restoration. NorthStar will remove all remaining crushed concrete from the site per RFP.

Material will be pulled from the stockpile and fed to the impact crusher. The impact crusher is equipped with a radial stacker. After the stockpile off the crusher reaches the discharge belt the radial stacker will be moved to the side and continue stacking crushed concrete. After the stacker makes a complete sweep of 90 degrees the crusher and the stacker will move forward to complete another pass with the stacker. This process will be repeated until all material is crushed.

13. North Parking Lot Asphalt and Restoration

NorthStar will mill all the asphalt in the north parking lot area and remove from the site. Following all the asphalt removal, NorthStar will place topsoil throughout the north parking lot area prior to seeding the area for site restoration. NorthStar will propose a seed blend depending on the time of year to the City of Pensacola for approval prior to hydroseeding for regrowth.

14. Site Restoration

NorthStar will cover the backfilled areas with topsoil prior to hydroseeding closely after concrete slab demolition and removal. NorthStar will propose a seed blend depending on the time of year to the City of Pensacola for approval prior to hydroseeding for regrowth. NorthStar will follow Section 3.16 of the RFP to ensure the site does not hold water and has positive drainage.

NorthStar will complete a ground penetrating radar survey following final site restoration to provide underground As-Built drawings for the City of Pensacola. NorthStar will also perform a topography survey for final As-Built drawings for the City of Pensacola for future use.

Demolition Equipment

Mobile Equipment

Mobile / Mechanical Equipment

Safety - All mobile/hydraulic equipment operators will be formally trained in the use of specified equipment.

All equipment will be inspected prior to each use. Travel shall be limited to an approved logistic plan and speeds. Safety equipment such as seat belts, brakes, horns, back-up alarms and fire extinguishers will be always in good operable condition. Maintenance shall be performed by skilled tradespersons and only after effective lockout/tagout of energy sources has been performed. NorthStar will perform all equipment maintenance in a designated area when feasible per Section 3.18 of the RFP. NorthStar will ensure to capture and clean up all oil leaks in accordance with the SWPPP.

Other Equipment

Safety - Use of other equipment shall be by workers skilled in the use and maintenance of specified equipment. All electrical equipment shall be ground fault circuit protected. Maintenance shall be performed by skilled tradespersons and only after effective lockout/tagout of energy sources has been performed.

Personal Protective Equipment

Safety – Personal protective equipment shall be provided to all workers. Workers shall be trained in the effective use of any equipment prior to issue. All equipment shall be inspected prior to each use.

Only equipment considered to be in a condition like new shall be allowed for use.
Equipment:

- Hard hats that meet ANSI Standard Z89.2
- Safety glasses with side shields or goggles that meet ANSI Standard Z87.1
- Full face shields when spraying liquids or sand blasting
- Work boots with metatarsal protection that meet ANSI Standard Z41.2
- Ear plugs and earmuffs when noise levels exceed 85 dB for an eight-hour time weighted average
- Gloves
- Dual cartridge respirator
- Powered air purifying respirator
- Safety harness with lanyard

Labeling and Disposing of Waste

During waste removal activities, barrier tape demarcating both the work and staging areas to restrict entry by unauthorized visitors will be placed around the controlled work area. Signs shall be posted at all entrances to regulated work areas clearly communicating the hazard associated within the work and/or staging area. Drums, containers, or wrapped material will be labeled with the date the waste was containerized, name of the waste generator and the location at which the waste was generated, hazard communicating label and DOT Label for transportation.

All regulated waste will be packaged in a totally enclosed manner, handled, stored, and disposed of in accordance with Federal EPA Protocol and OSHA's Hazard Communication Regulations.

Waste Disposal Plan

(For detail on haulers and disposal & recycling facilities see **Attachment E**)

Hazardous Waste

The Hazardous Waste Management Plan (HWMP) will provide guidance for the safe and compliant management of hazardous waste by NorthStar. Reviewing the HWMP is the first step in understanding methods to minimize all potential liabilities associated with the handling of hazardous waste and for ensuring compliance with all applicable hazardous waste regulations. Additional information and guidance are provided through training and access to internal and contract resources.

The first step in the management of hazardous waste is to determine whether a material is a waste, and if so, is it hazardous. Subsequent steps are used to properly classify the waste and determine the action necessary for proper management of the waste.

Materials are usually considered "waste" when the generator has determined that the material has no further use and will be discarded. Hazardous waste regulations apply to any material that will be discarded or is likely to be discarded. The latter point is important because materials that have no further use and will eventually be discarded may be considered hazardous waste by regulatory agencies even though there are no current plans to discard the material. Therefore, it is imperative that the site Waste Coordinator be consulted to see if materials will be stored for long periods without disposal.

Waste materials can be solid, liquid, semi-solid or compressed gas. All such materials must be evaluated to determine if the hazardous waste regulations apply. Hazardous waste that is determined through established codes, regulations, and characteristics to be hazardous will be removed from the site under the supervision of NorthStar, by an Owner approved and licensed disposal transporter for transport to an Owner approved disposal facility.

Determination Process

Simply defined, a hazardous waste is a material with properties that make it dangerous or capable of harming humans or the environment if not properly managed. Making the determination of whether a waste is hazardous is complicated and requires an extensive understanding of such information as the waste constituents, how it was generated, the material's chemical and physical characteristics, understanding of USEPA and FL regulations and experience classifying waste products. Basically, the regulatory requirements for determining whether a waste is a hazardous waste are made by answering the following questions:

- Is the material excluded from the definition of solid or hazardous waste?
- Is the material exempted from regulation?
- Is the waste listed as a hazardous waste in the USEPA Tables?
- Does the waste exhibit one or more of the four hazardous characteristics: ignitability, corrosivity, reactivity or toxicity?
- Is the material a state regulated waste?

Material is a hazardous waste if the USEPA or the State of Florida specifically lists it as a hazardous waste or if it exhibits a hazardous characteristic. Two methods can be used to determine if the waste exhibits hazardous characteristics: testing or applying generator knowledge. Testing must be done following strict regulatory protocols established by FL and USEPA. Generator knowledge involves applying an understanding of the hazardous nature or characteristics of waste based on the materials or processes used to generate the waste. The Waste Coordinator will make the determination as to whether a waste is hazardous or non- hazardous.

Non-Hazardous Waste

If a waste is not listed as a USEPA or FL hazardous waste or does not exhibit any of the hazardous waste characteristics, it is a non-regulated (non-hazardous) waste. It is important to note that non-regulated and non-hazardous by USEPA and the State of Florida does not mean that waste does not exhibit any characteristics that could be harmful to human health or environment. Therefore, it cannot be assumed that these wastes can be disposed via the sanitary sewer, or with other solid waste. The Non-Hazardous Waste Management Plan will be developed that outlines the procedures NorthStar will take to properly manage non-hazardous wastes.

Universal Waste

Universal waste is a category of hazardous waste that poses less risk to human health and the environment. Universal waste includes lamps, batteries, intact mercury containing devices, cathode ray tubes, some pesticides, and antifreeze. As the name suggests, these types of waste are universally generated, in nearly every type of business or industry, in schools, and in private homes.

Universal waste is managed in accordance with the Florida Requirements for Universal Waste Management. The Universal Waste Management Plan will be developed that outlines the procedures NorthStar will take to properly manage universal waste.

Waste Code Designation

After a material has been determined to be a hazardous waste, the next step is to designate a code for the waste. To minimize errors in designating hazardous waste codes, the classification process is managed by the Waste Coordinator.

Generator Status

Concurrently with determining whether a regulated hazardous waste is being generated, the generator classification must be determined. Each generator category has specific generation, accumulation and storage requirements and corresponding time limits. Knowledge of the generator category enables NorthStar to ensure that the quantity of waste generated, how the waste is accumulated and storage time limits, etc., comply with all Florida Environmental requirements.

- Large Quantity Generator (LQG) Generation: An LQG generates greater than or equivalent to the following quantities:
- 1,000 kg/month (2,200 pounds) of hazardous waste in any single month; or
- 1 kg/month (2.2 pounds) of acutely hazardous waste in any month.
- Small Quantity Generator (SQG) Generation: A SQG generator generates less than the following quantities in each calendar month:
- 100 kg to 1,000 kg (220 to 2,200 pounds) of hazardous waste
- Conditionally Exempt Small Quantity Generator (CESQG) Generation: A CESQG generates less than or equivalent to the following quantities:
- 100 kg/month (220 pounds) of hazardous waste in any single month

USEPA Identification Numbers

USEPA requires all hazardous waste generators to register their generator status by obtaining a USEPA Identification Number. This number is used to track waste from generation to ultimate disposal, and beyond. The City of Pensacola will provide NorthStar with its USEPA ID number before treating, storing, disposing, recycling, or transporting (or offering for transport) hazardous waste. USEPA ID numbers are site-specific numbers assigned to generators, transporters, and treatment, storage, disposal, or recycling facilities, and need only be obtained once.

Storage Requirements

Proper storage of hazardous waste is critical to ensuring personnel safety and regulatory compliance. Accumulation quantity limits, accumulation time limits, storage, and handling methods, etc., are factors that affect safety and regulatory compliance.

- NorthStar will coordinate the use of a designated Central Accumulation Area (CAA) with Owner where waste is stored awaiting transportation off-site to a Treatment, Storage, Disposal, and Recycling Facility (TSDRF); and has developed a temporary storage program that permits waste to accumulate near the point of generation. Temporary storage areas are referred to as Satellite Accumulation Areas (SAA).
- The requirements for hazardous waste storage involve the selection of proper waste containers, waste identification and labeling, establishment, and storage in designated locations (SAAs and the CAA), meeting specified time limits and movement from an SAA to the CAA pending shipment offsite to a TSDRF.

Waste Packaging

Proper packaging of hazardous waste is necessary to ensure safe transportation from the point of origin to ultimate disposal. The selection of appropriate containers helps prevent leaks and spills that may result in human exposure or environmental release during material handling, storage, and transport. Routine handling occurs on the campus, in transit to the disposal facility or during the disposal process. The selection of appropriate containers is only to be completed by the Waste Coordinator.

Determination of waste container type is based primarily on the chemical characteristics of the waste contained, waste generation rate, SAA considerations and disposal method.

Labeling

To ensure that the required information concerning the contents and hazards of the container are documented and communicated, waste containers must be properly labeled. Labeling requirements are based on the intended disposition of the container; whether it will be stored onsite in a SAA, in the CAA or shipped off site for ultimate disposal at a TSDRF. The labeling requirements for waste stored on site are found below.

- The words "Hazardous Waste;"
- Words that identify the contents of the container (No symbols or abbreviations).
- USEPA and/or OH hazardous waste codes; and
- Date waste began accumulating in the container.

Confidential and Proprietary Information
Competition Sensitive – Not for Distribution

Training

Appropriate training is provided to ensure that individuals involved in hazardous waste generation and disposal understand regulatory requirements and methods to minimize hazards and risks associated with the management of hazardous waste. This training may include instruction in USEPA, State of Florida, OSHA and USDOT requirements.

NorthStar conducts or makes available training programs to comply with the appropriate aspects of the following regulations:

- USEPA's Resource Conservation and Recovery Act (RCRA)
- United States Department of Transportation (USDOT) Hazardous Material Transportation Act (HMTA) HM 181/126 F
- OSHA Hazardous Waste Operations and Emergency Response (HAZWOPER), 29 CFR1910.120

The USEPA and State of Florida hazardous waste regulations state that employees who handle hazardous waste must be familiar with proper waste handling and emergency procedures (including contingency plan implementation) relevant to their responsibilities. As part of the NorthStar Hazardous Waste Management Plan, individuals involved with handling hazardous waste will receive appropriate training to ensure compliance with RCRA requirements.

Personnel must successfully complete the training program within six months after the date of their employment or assignment to a facility, or to a new position at a facility, whichever is later. Employees who have not received this training must not work in unsupervised positions until they have completed the training requirements of this section.

Training Records

Training records are retained for a minimum of three (3) years after an employee leaves the position. (40 CFR 265.16(e)) These records include:

- The job title for each position at the facility related to hazardous waste management, and the name of the employee filling each job.
- A written job description for each job title. This description must include the requisite skill, education, and/or other qualifications, and the duties of the personnel assigned to each position.
- A written description of the type and amount of both introductory and continuing training that will be given to each person filling a position.
- Records that document that the training or job experience has been given to and completed by the facility personnel.

Confidential and Proprietary Information
Competition Sensitive – Not for Distribution

US Department of Transportation

The US Department of Transportation requires that any individual offering hazardous materials for shipment must receive instructions to permit them to comply with USDOT regulations. USDOT's training requirements (49 CFR 172, Subpart 4) apply to individuals involved with hazardous materials transportation processes, as defined by the USDOT. (The definition includes hazardous waste.) This training is required for those individuals responsible for pre-transportation packaging, loading, transporting, unloading, paperwork completion, etc. of hazardous waste and hazardous materials.

NorthStar has identified those involved with transportation of hazardous materials and has trained each in their specific job function. For hazardous waste management at NorthStar, any individual who packages waste for disposal (from the CAA), selects containers or prepares a manifest will receive USDOT Training.

USDOT also requires that certain shippers/carriers of hazardous materials develop security plans that address the security measures to be taken when storing hazardous waste prior to shipment.

USEPA Regulations Overlap

USEPA's RCRA defines hazardous waste transporter as any person engaged in the off-site movement of hazardous waste by air, railway, highway, or water (40 CFR 260.10). Therefore, hazardous waste transporters must follow both USEPA and USDOT regulations. While USEPA regulations focus on hazardous waste and the manifest system, USDOT regulations and training govern how hazardous materials are packaged, marked, and labeled in the transportation process and emergency response procedures during transportation.

OSHA Hazardous Waste Operations and Emergency Response (HAZWOPER)

HAZWOPER (29 CFR 1910.120) training is required for employees who work at uncontrolled hazardous waste sites, who work at TSDRF's, or who provide emergency response for releases of hazardous substances. HAZWOPER training is required for NorthStar hazardous waste personnel.

HAZWOPER training will include elements of an emergency response plan, standard operating procedures for the site/job, personal protective equipment, and procedures for handling emergency incidents. Initial training requires 40 hours; refresher training is 8 hours.

Recordkeeping and Reporting

Hazardous waste generators are required to create, provide, and maintain records that track waste from generation to ultimate disposal. The purpose of obtaining, maintaining, and preserving these documents is to ensure that waste is properly managed and regulatory

compliance requirements are met. The information and documentation are also useful in determining and potentially avoiding liability if the waste becomes involved in Superfund action through the transporter or disposal facility. Contrary to minimum regulatory requirements, maintaining the required record keeping and documentation permanently is a prudent management practice.

USEPA specifies record keeping requirements. Their requirements include:

- USEPA requires generators of hazardous waste to comply with the record keeping and reporting requirements set forth in 40 CFR 262.40 and 268.7(a)(8).

- Additionally, 40 CFR 265.174 require that CAAs be inspected weekly. The generator must be able to demonstrate to the USEPA or State of Florida that they have inspected and maintained these areas in compliance with RCRA regulations by documenting their inspection activities.
- Each waste stream must be evaluated to determine if it is a hazardous waste as defined by 40 CFR 261 and to determine the proper waste code. This can be done by either testing the waste according to the methods set forth in 40 CFR 261 or by applying generator knowledge of the hazardous nature or characteristics of the waste based on the materials and process(s) used to generate the waste. The waste code is determined by understanding how the waste is generated. A waste analysis form or waste profile (developed by the disposal facility) is used to document the hazardous waste determination.

Emergency Preparedness and Response/Contingency Plan

Risks associated with the handling of hazardous chemicals include spills, leaks, releases, etc. and are referred to as events. The Hazardous Waste Management Plan is designed to institute methods to prevent hazardous material events. This section outlines the steps to take to ensure that events are effectively and expeditiously managed and risks are controlled.

In case of a catastrophic emergency or the need to evacuate, the Fire/Police dispatch must be called. They can be reached by dialing 911. The Emergency Coordinator is responsible for the following:

- Always Being on the premises or on call (or designee)
- Being available to respond to an emergency by reaching the site of generation or accumulation within a short period of time
- Developing or coordinating the emergency response plans, site operations and activities
- Being familiar with location and characteristics of waste handled, location of records, and layout of waste generation sites

- Having the authority to commit resources to hazardous waste cleanup and response.
- NorthStar will provide the following equipment to control emergencies at or near the CAA
- A device, such as a telephone (immediately available) or a cellular telephone, capable of summoning emergency assistance from the police departments, fire departments, or state or local emergency response teams
- Portable fire extinguishers, fire control equipment (including special extinguishing equipment, such as foam, inert gas, or dry chemicals), spill control equipment, and decontamination equipment
- Water at adequate volume and pressure to supply water hose streams, or foam producing equipment, or automatic sprinklers, or water spray systems

Non-Hazardous Waste

Non-hazardous waste is a category of widely generated waste. While these wastes don't display characteristics or properties to deem them hazardous, they do often require special handling and disposal. Because of the low risks and widespread use associated with non- hazardous waste, the regulations pertaining to non-hazardous waste management are much less stringent than those for hazardous wastes.

Non-hazardous waste is regulated by the Environmental Protection Agency under 40 CFR 239-259 (Standards for Waste Management). Non-hazardous wastes will be removed from the site under the supervision and oversight of NorthStar by and approved Owner Landfill.

Non-hazardous Waste Handlers

- Read and understand the Non-hazardous Waste Management Plan.
- Take the Non-hazardous Waste Management Training.
- Properly label, store, use, and dispose of Non-hazardous Waste as described in the Non-hazardous Waste Management Training.

Non-hazardous Waste Coordinator

- Maintain appropriate and current hazardous waste certifications.
- Maintain applicable and relevant Non-hazardous Waste Management Training content.
- Review laws and regulations for changes impacting Non-hazardous Waste.
- Ensure proper reporting to the Environmental Protection Agency.

Non-hazardous Waste Accumulation Sites

Non-hazardous waste will be collected and stored in the Central Accumulation Area as discussed in the Hazardous Waste Management Plan.

Accumulation Time Limits

Non-hazardous waste can be accumulated for up to one year from the date the non-hazardous waste became a waste. The amount of time that a non-hazardous waste has been accumulated must be demonstrated, in one of the following ways:

- Direct marking of the non-hazardous waste with the date that it became a waste
- Marking the container with the earliest date that waste began accumulating in that container
- Marking a designated accumulation area with the earliest date that waste began accumulating in that area
- Keeping an inventory that identifies the date that each non-hazardous waste became waste
- Keeping an inventory that identifies the earliest date that a non-hazardous waste became waste in a designated accumulation area

Non-hazardous waste may be accumulated for longer than a year from the date that the non-hazardous waste became a waste provided the sole purpose of accumulation of such quantities is necessary to facilitate proper recovery, treatment, or disposal. If this is the case, the handler must provide proof, through a letter or contract, from a destination disposal facility confirming that accumulation beyond a year is necessary. Non-hazardous Waste Management Requirements

As with other hazardous waste, proper storage and handling of non-hazardous waste is critical to ensuring personnel safety and compliance with appropriate regulations. General management requirements for all types of non-hazardous wastes are as follows:

- Handlers will not dispose of non-hazardous wastes
- Handlers will not dilute or treat non-hazardous waste, except when responding to releases
- Non-hazardous waste will be managed in a way that prevents the release of any component of the non-hazardous waste
- If containment of a non-hazardous waste is required, the container will be (a) always closed except when adding or removing waste (b) compatible with the non-hazardous waste and its contents, and (c) free of defects, design characteristics or damage that would lead to leakage, spillage or other environmental releases
- Non-hazardous waste stored outside must be covered, to prevent precipitation from encountering the waste

Inspections

There are no inspection requirements for large quantity handlers of non-hazardous waste.

Off-Site Shipment/Transportation

Non-hazardous waste may only be sent to another non-hazardous waste handler or a Transfer, Storage, Disposal, or Recycling Facility (TSDRF). Prior to shipping non-hazardous waste offsite, the generator of the waste must obtain approval from the destination facility. If a non-hazardous waste meets the definition of hazardous material under US Department of Transportation regulations, the handler must comply with the DOT requirements set forth in 49 CFR 172-180.

Non-hazardous waste may be self-transported to another handler or TSDRF. If NorthStar decides to self-transport non-hazardous waste, NorthStar will comply with all appropriate USEPA and DOT requirements.

Record Keeping and Tracking

The handler must keep a record of each shipment. The record can be in the form of a log sheet, an invoice, a manifest, a bill of lading, or another type of shipping document. The record must include the following information:

- Spill control equipment
- The name and address of the non-hazardous waste handler
- Destination facilityQuantity of each type of non-hazardous waste
- Date of shipment.

Employee Training

A large quantity waste handler must ensure that all employees who manage or handle non-hazardous waste are thoroughly familiar with waste handling methods and emergency procedures applicable to the waste they are handling, relative to their responsibilities. Additionally, employees who handle or manage non-hazardous waste pesticides must be trained in accordance with the requirements of 40 CFR 265.16 (Hazardous Waste training requirements)

Universal Waste Management

Hazardous waste that can be handled as universal waste includes batteries, pesticides, mercury containing devices, lamps, cathode ray tubes, and antifreeze. Universal waste will be removed from the site under the supervision and oversight by NorthStar and will be disposed of by an Owner approved facility.

Batteries

There are many types of batteries with various chemical compositions. They can be of varying shapes, sizes, and styles: cylindrical, rectangular, flat cells, button cells, lantern, nine volt, and

battery packs are all common. The battery chemistry is what determines its regulatory status. Batteries regulated as universal waste have one of the following chemistries: lead acid, nickel cadmium, silver, mercury, or lithium.

Alkaline, zinc carbon, zinc chloride, and lithium-ion batteries are not universal waste and can be disposed through recycling or via the solid municipal waste stream.

Pesticides

Pesticides can be managed as universal waste if one of the following conditions is met:
The pesticide is a recalled pesticide that has been suspended or cancelled and is either part of the voluntary or mandatory recall under the Federal Insecticide, Fungicide, and Rodenticide Act (FIFRA) or is not in compliance with FIFRA; or

Mercury Containing Devices

Thermostats, thermometers, manometers, barometers, sphygmotonometers, relays, and switches are all devices that can contain mercury. These devices can be managed under the universal waste rule provided they are intact.

Lamps

A lamp, or the bulb or tube portion in an electrical lighting device, contains a small amount of mercury. Small amounts of cadmium can also be present in some types of lamps. For these reasons, they must be managed as universal waste.

As with batteries, there are several shapes, sizes, and styles of lamps available. Small compact, U-tubes, circline, four foot straight, eight foot straight, and standard light bulb shapes are all very common. Lamps regulated as universal waste can be fluorescent, high intensity discharge, neon, mercury vapor, high pressure sodium, and metal halide lamps.

Cathode Ray Tubes (CRTs)

Cathode ray tubes (CRTs) are the video display portion of a computer monitor or television set. CRTs contain a significant amount of lead. For example, a 27-inch CRT-type television contains about 8 pounds of lead. The presence of lead requires that CRTs be managed as universal waste.

Waste Antifreeze

Ethylene glycol and propylene glycol are the common constituents of antifreeze. Neither of these is regulated as hazardous waste if not used in an automotive application. During automotive use, antifreeze chemically breaks down and becomes acidic, corroding the engine's cooling system.

This corrosion causes the antifreeze to become contaminated with lead particles. Additionally, the antifreeze may become contaminated with gasoline, which contains benzene. Waste antifreeze may be managed as a universal waste in accordance with above.

Universal Waste Handler Status

The first step in management of universal waste is to determine the handler classification. Handler classification is based on the total amount of all the universal waste that is accumulated. The three classifications for handling universal waste are small quantity handler, large quantity handler, and very large quantity handler.

1. A small quantity handler accumulates less than 5,000 kilograms (11,000 pounds) of universal waste on site at any time
2. A large quantity handler accumulates more than 5,000 kilograms (11,000 pounds) but less than 20,000 kilograms (44,000 pounds) of universal waste on site at any time
3. A very large quantity handler accumulates 20,000 kilograms (44,000 pounds) or more of universal waste on site at any time

Universal Waste Accumulation Sites

Universal waste will be collected and stored in the Central Accumulation Area as discussed in the Hazardous Waste Management Plan.

Accumulation Time Limits

Universal waste can be accumulated for up to one year from the date the universal waste became a waste. The amount of time that a universal waste has been accumulated must be demonstrated, in one of the following ways:

1. Direct marking of the universal waste with the date that the universal waste became a waste
2. Marking the container the waste is at the earliest date that waste began accumulating in that container
3. Marking a designated accumulation area with the earliest date that waste began accumulating in that area
4. Keeping an inventory that identifies the date that each universal waste became waste
5. Keeping an inventory that identifies the earliest date that a universal waste became waste in a designated accumulation area

Universal waste may be accumulated for longer than a year from the date that the universal waste became a waste provided the sole purpose of accumulation of such quantities is necessary to facilitate proper recovery, treatment, or disposal. If this is the case, the handler must provide

proof, through a letter or contract, from a destination disposal facility confirming that accumulation beyond a year is necessary.

General Requirements for All Universal Waste Types

As with other hazardous waste, proper storage and handling of universal waste is critical to ensuring personnel safety and compliance with appropriate regulations. General management requirements for all types of universal waste are as follows:

1. Handlers will not dispose of universal waste
2. Handlers will not dilute or treat universal waste, except when responding to releases
3. Universal waste will be managed in a way that prevents the release of any component of the universal waste

4. If containment of universal waste is required, the container will be (a) always closed except when adding or removing waste (b) compatible with the universal waste and its contents, and (c) free of defects, design characteristics or damage that would lead to leakage, spillage or other environmental releases
5. Universal waste stored outside must be covered, to prevent precipitation from encountering the waste
6. An EPA identification number is required for large quantity handlers of universal waste

Requirements for Batteries

A battery becomes universal waste on the date that it is removed from service, either because it is no longer operable or because it is no longer wanted or needed.

The following management activities are allowed provided the individual battery cases are not breached, are intact, are closed except to remove electrolyte, and are immediately closed after electrolyte is removed:

- Battery sorting
- Mixing battery types in one container
- Removing the electric charge by discharging
- Regenerating used batteries
- Disassembling battery packs into individual batteries or cells
- Removing batteries from consumer products
- Removing electrolytes from batteries

NOTE: Each battery or container of batteries must be labeled with one of the following: Universal Waste — Battery, Waste Batteries, or Used Batteries.

Requirements for Mercury-Containing Devices

Any used or unused mercury-containing device becomes a waste on the date that it is no longer operable or on the date that the handler decides to discard it. To manage a mercury-containing device as universal waste, the following requirements must be met:

1. Mercury containing devices that show any sign of leaking, spilling, or damage that could cause spillage must be stored in a container that is closed, compatible with the waste, and free of defects that could cause leakage.
2. Ampoules containing mercury may be removed from a mercury containing device if:
    - The ampoule is removed such that breakage does not occur
    - The ampoule is only removed over a containment device
    - A mercury clean-up system is readily available
    - Any spilled mercury from a broken ampoule is immediately transferred to containment
    - The area where the ampoule is removed is well ventilated and monitored to ensure compliance with applicable OSHA exposure levels for mercury
    - Employees removing ampoules are familiar with proper waste mercury handling and emergency procedures, including transfer of mercury from containment devices to the appropriate container
3. Empty ampoules are collected and stored in appropriate containers. If any waste is generated from a mercury-containing device breakage or emptying of ampoules (i.e., ampoules themselves, spill clean-up debris), the waste handler must determine if it exhibits the characteristic of hazardous waste for mercury. If waste does meet the characteristic, it must be managed as a hazardous waste

NOTE: Mercury containing devices or mercury device storage areas must be labeled with one of the following: Universal Waste - Mercury Containing Device(s), Waste Mercury-Containing Device(s), or Used Mercury-Containing Device(s).

Requirements for Lamps

A lamp becomes a waste on the day that it is removed from service, either because it is burned out or is no longer wanted or needed. Lamps may not be intentionally crushed or dismantled. If the lamps are unintentionally broken, the broken lamp and residue must be cleaned up and the area decontaminated. The broken lamps and clean-up debris may be managed as universal waste.

NOTE: Lamps or lamp accumulation areas must be marked with the date the lamp is removed from service or the date the first lamp was placed in the storage accumulation area and one of the following: Universal Waste — Lamp(s), Waste Lamp(s), or Used Lamp(s).

Requirements for Cathode Ray Tubes (CRTs)

A cathode ray tube becomes a waste on the day that it is determined to be non-repairable or unusable for its original purpose. Any CRT that shows signs of breakage, spillage, or damage must be contained as prescribed in previous sections of this document. Handlers of CRTs may not intentionally break or shred a cathode ray tube unless the following are met:

- The handler installs and maintains a system designed to minimize release via wind dispersal, runoff, and direct releases
- Breaking, shredding, and storage practices do not pose a hazard to human health or the environment
- The handler prevents exposure of humans or the environment to harmful quantities of lead or other hazardous constituents
- Shredded and broken cathode ray tubes are stored in containers that meet the requirements of this document
- Before transporting or offering shredded CRTs for transport, the handler packages the CRTs in containers that are impermeable, closed, and designed to prevent a release to the environment. Any spill clean-up debris, or other residual waste generated from the breaking or shredding of CRTs that exhibit a characteristic of hazardous waste, must be managed as a hazardous waste

NOTE: A Cathode Ray Tube or CRT accumulation area must be marked with one of the following: Universal Waste — Cathode Ray Tube(s), Waste Cathode Ray Tube(s), or Used Cathode Ray Tube(s).

Requirements for Used Antifreeze

Used antifreeze becomes a waste on the date that the antifreeze becomes unsuitable for its original purpose due to the presence of physical or chemical impurities or loss of original properties, or on the date that the handler decides to discard it. Used antifreeze must be stored in containers that meet the requirements of this document.

NOTE: Used antifreeze containers must be marked with one of the following: Universal Waste — Antifreeze, Waste Antifreeze, or Used Antifreeze.

Requirements for Pesticides

A recalled pesticide will become waste on (a) the date that the manufacturer of the recalled pesticide agrees to participate in the recall and the person conducting the recall decides to discard the pesticide, or (b) when the handler decides to discard the unused pesticide.

Universal waste pesticides must be containerized in a container compatible with the waste, or overpacked in a waste container that is compatible. These pesticides must be labeled with the original label that accompanied the pesticide at the time of sale or distribution and the words Universal Waste-Pesticide(s) or Waste- Pesticide(s). Universal waste pesticide handlers must comply with the storage requirements for universal waste pesticides as follows:

1. Universal waste pesticides must be stored on an impervious surface. An impervious surface may be concrete or asphalt (without cracks or holes). Earth, wood, and gravel surfaces are not considered impervious surfaces.
2. Waste pesticides that contain free liquid may not be stored in an area with functional floor drains or manholes unless secondary containment is present. If secondary containment is necessary, it must be sufficient to contain a spill from the largest container in the secondary containment. Containment is not required in areas with functional floor drains or manholes provided.
3. The waste pesticide contains no free liquid, and the area is sloped or drained to remove precipitated liquid, or containers are elevated or otherwise protected from accumulated precipitation.
4. The following security measures must be provided at all outdoor storage areas for universal waste pesticide:
    a. An artificial or natural barrier that surrounds the universal waste pesticide storage area to prevent unauthorized entry by people or livestock
    b. An entry that is always controlled
    c. A sign at all entries to the storage area with the legend, "Danger — Unauthorized Personnel Keep Out," or other words indicating that only authorized personnel are allowed entry, and that the area is dangerous

Inspections

There are no inspection requirements for large quantity handlers of universal waste.

Off-Site Shipment/Transportation

Universal waste may only be sent to another universal waste handler or a Transfer, Storage, Disposal, or Recycling Facility (TSDRF). Prior to shipping universal waste offsite, the generator of the waste must obtain approval from the destination facility. If universal waste meets the definition of a hazardous material under US Department of Transportation regulations, the handler must comply with the DOT requirements set forth in 49 CFR 172-180.

Universal waste may be self-transported to another handler or TSDRF. If NorthStar decides to self-transport universal waste, NorthStar will comply with all appropriate FL, USEPA, and DOT requirements.

Record Keeping and Tracking

The handler must keep a record of each shipment. The record can be in the form of a log sheet, an invoice, a manifest, a bill of lading, or another type of shipping document. The record must include the following information:

- Spill control equipment
- The name and address of the universal waste handler
- Destination facility
- Quantity of each type of universal waste
- Date of shipment

Employee Training

A large quantity waste handler must ensure that all employees who manage or handle universal waste are thoroughly familiar with waste handling methods and emergency procedures applicable to the waste they are handling, relative to their responsibilities. Additionally, employees who handle or manage universal waste pesticides must be trained in accordance with the requirements of 40 CFR 265.16 (Hazardous Waste training requirements).

End of Waste Disposal Plan

Schedule

Attachment B

#	Activity Name	Duration Working Days	Start	Finish	Resources
1	**Baptist Hospital Project Schedule_RFP - # 25-008**	395	07-Jul-25	08-Jan-27	
2	**Decommission and Demolition of the Former Baptist Hospital Co**	395	07-Jul-25	08-Jan-27	
3	Notice to Proceed	0	07-Jul-25		
4	Permitting	40	07-Jul-25	29-Aug-25	NorthStar
5	Mobilization	10	01-Sep-25	12-Sep-25	NorthStar
6	Site Fencing	15	15-Sep-25	03-Oct-25	4 Man Fence Crew
7	Tree Protections	10	15-Sep-25	26-Sep-25	4 Man Protection Crew
8	FDEP Notifications for Abatement	10	15-Sep-25	26-Sep-25	NorthStar
9	Completion - Demo	0		08-Jan-27	
10	**Abatement**	72	29-Sep-25	06-Jan-26	
11	1-Story Tower Connector Buildings	10	29-Sep-25	10-Oct-25	12 man crew
12	1-Story Connector to Main Hospital	10	29-Sep-25	10-Oct-25	12 man crew
13	Tower 3	2	13-Oct-25	14-Oct-25	4 Wall Driller Tech.
14	Tower 2	30	15-Oct-25	25-Nov-25	24 man crew
15	Tower 1	30	26-Nov-25	06-Jan-26	24 man crew
16	**Universal Waste and Interior Gut**	53	07-Jan-26	20-Mar-26	
17	Electrical Isoloation of Towers and Connector Buildings	3	07-Jan-26	09-Jan-26	2 Electrician
18	Universal Waste Removal - Towers and Connector Buildings	10	12-Jan-26	23-Jan-26	32 man crew
19	Interior Gut of Tower and Connector Buildings	40	26-Jan-26	20-Mar-26	32 man crew
20	**Structure Demolition**	150	23-Mar-26	16-Oct-26	
21	1-Story Tower Connector Buildings	10	23-Mar-26	03-Apr-26	6 labor 3 operator 3 40-ton Excavator
22	1-Story Connector to Main Hospital	5	06-Apr-26	10-Apr-26	6 labor 3 operator 3 40-ton Excavator
23	Tower 3	20	13-Apr-26	08-May-26	6 labor 5 operator 2 burner 4 40 ton exvacator 1 high reach excavator
24	Tower 2	15	11-May-26	29-May-26	6 labor 5 operator 2 burner 4 40 ton exvacator 1 high reach excavator
25	Tower 1	15	01-Jun-26	19-Jun-26	6 labor 5 operator 2 burner 4 40 ton exvacator 1 high reach excavator
26	1-Story Structures on East and West Side of Main Hospital	5	22-Jun-26	26-Jun-26	6 labor 3 operator 3 40-ton Excavator
27	2 Story Structure on South Side of Main Hospital	20	29-Jun-26	24-Jul-26	6 labor 3 operator 3 40-ton Excavator
28	5/6 Story Main Hospital	60	27-Jul-26	16-Oct-26	6 labor 5 operator 4 40 ton excavator 1 50 tonexcavator
29	**Civil Demo and Site Restoration**	60	19-Oct-26	08-Jan-27	
30	Backfill Voids	25	19-Oct-26	20-Nov-26	4 labor 3 operator, 2 off road truck
31	Grade site to drain	30	23-Nov-26	01-Jan-27	2 labor 2 operator 2 Dozer
32	Hydroseed	5	04-Jan-27	08-Jan-27	1 labor 1 operator 1 truck

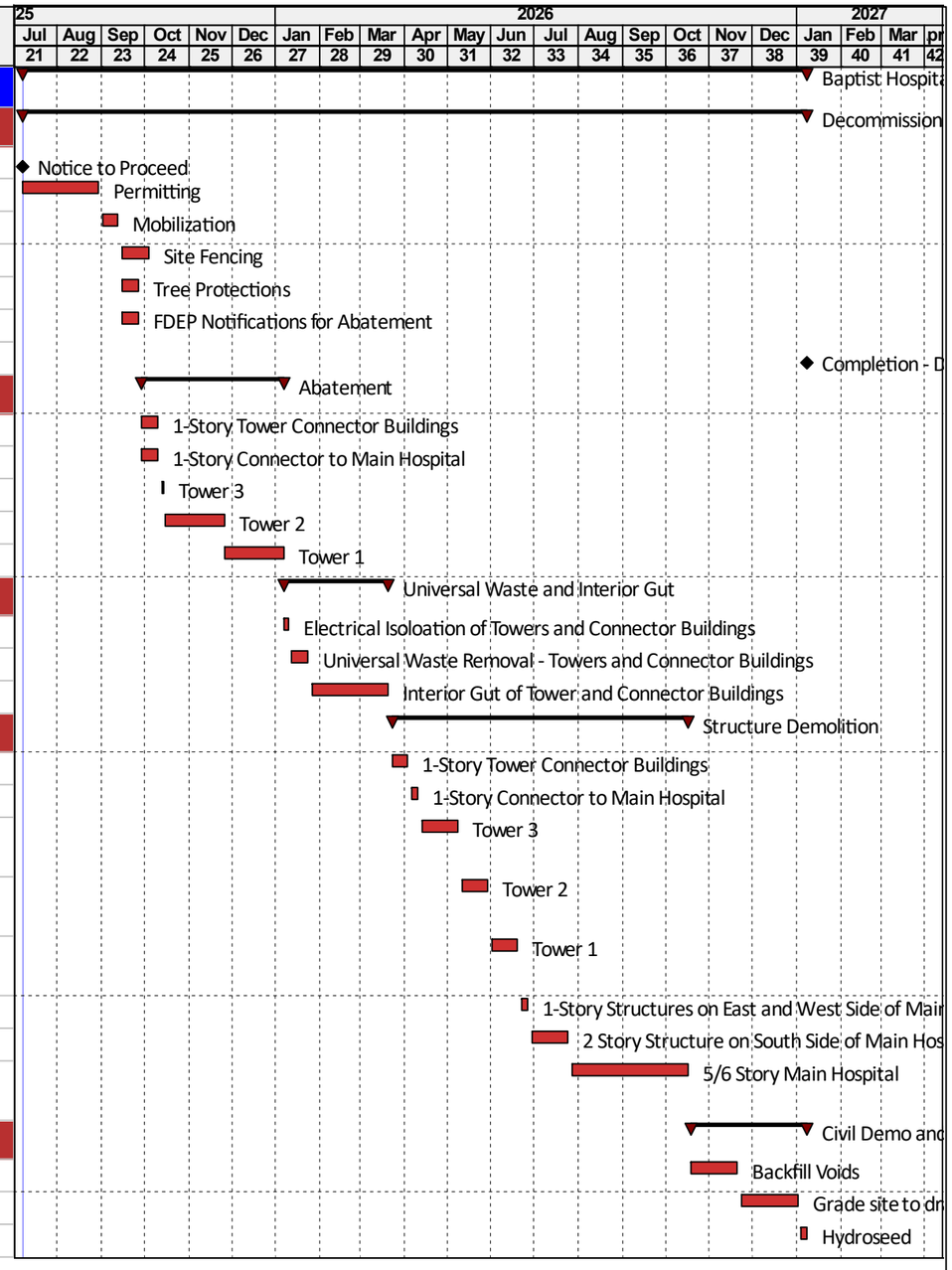

Remaining Level of Effort
Actual Level of Effort
Actual Work
Remaining Work
Critical Remaining Work
Milestone
Summary

Baptist Hospital Project Schedule_RFP - # 25-008

Critical Path

D.D: 07-Jul-25
Run Date: 20-Feb-25
Page 1 of 1
1.PCSS_CP

NorthStar Contracting Group, Inc.

THE CITY OF PENSACOLA FLORIDA

#	Activity Name	Duration Working Days	Start	Finish	Resources
1	**Baptist Hospital Project Schedule_RFP - # 25-008**	398	07-Jul-25	13-Jan-27	
2	**Decommission and Demolition of the Former Baptist Hospital**	395	07-Jul-25	08-Jan-27	
3	Notice to Proceed	0	07-Jul-25		
4	Permitting	40	07-Jul-25	29-Aug-25	NorthStar
5	Mobilization	10	01-Sep-25	12-Sep-25	NorthStar
6	Site Fencing	15	15-Sep-25	03-Oct-25	4 Man Fence Crew
7	Tree Protections	10	15-Sep-25	26-Sep-25	4 Man Protection Crew
8	FDEP Notifications for Abatement	10	15-Sep-25	26-Sep-25	NorthStar
9	Erosion Control Measures Installation	10	26-Nov-25	09-Dec-25	8 man crew - Erosion control
10	Completion - Demo	0		08-Jan-27	
11	**Abatement**	152	29-Sep-25	28-Apr-26	
12	1-Story Tower Connector Buildings	10	29-Sep-25	10-Oct-25	12 man crew
13	1-Story Connector to Main Hospital	10	29-Sep-25	10-Oct-25	12 man crew
14	Asbestos Air Monitoring	152	29-Sep-25	28-Apr-26	3rd Party
15	Tower 3	2	13-Oct-25	14-Oct-25	4 Wall Driller Tech.
16	Tower 2	30	15-Oct-25	25-Nov-25	24 man crew
17	Tower 1	30	26-Nov-25	06-Jan-26	24 man crew
18	1-Story Structures on East and West Side of Main Hospital	15	07-Jan-26	27-Jan-26	16 man crew
19	2 Story Structure on South Side of Main Hospital	20	07-Jan-26	03-Feb-26	26 man crew
20	5/6 Story Main Hospital	60	04-Feb-26	28-Apr-26	42 man crew
21	**Universal Waste and Interior Gut**	130	07-Jan-26	07-Jul-26	
22	Electrical Isoloation of Towers and Connector Buildings	3	07-Jan-26	09-Jan-26	2 Electrician
23	Universal Waste Removal - Towers and Connector Buildings	10	12-Jan-26	23-Jan-26	32 man crew
24	Interior Gut of Tower and Connector Buildings	40	26-Jan-26	20-Mar-26	32 man crew
25	Electrical Isolation of 1 Story East and West	2	28-Jan-26	29-Jan-26	2 Electrician
26	Universal Waste Removal of 1 Story East and West	3	30-Jan-26	03-Feb-26	18 man crew
27	Interior Gut of 1 Story East and West	10	04-Feb-26	17-Feb-26	18 man crew
28	Electrical Isolation of 2 Story South of Main Hospital	2	04-Feb-26	05-Feb-26	2 Electrician
29	Universal Waste Removal of 2 Story South of Main Hospital	5	06-Feb-26	12-Feb-26	18 man crew
30	Interior Gut of 2 Story South of Main Hospital	18	13-Feb-26	10-Mar-26	18 man crew
31	Terminate Electrical Power from Entire Site	5	29-Apr-26	05-May-26	2 Electrician
32	Universal Waste Removal of Main Hospital	10	06-May-26	19-May-26	32 man crew
33	Interior Gut of Main Hospital	35	20-May-26	07-Jul-26	32 Demo crew and 3 Supervisor
34	**Structure Demolition**	235	12-Jan-26	04-Dec-26	
35	Elevator Decommissioning	35	12-Jan-26	27-Feb-26	2 Elevator Tech.
36	1-Story Tower Connector Buildings	10	23-Mar-26	03-Apr-26	6 labor 3 operator 3 40-ton Excavator
37	Haul C&D to Landfill	140	23-Mar-26	02-Oct-26	70 CY Trailers

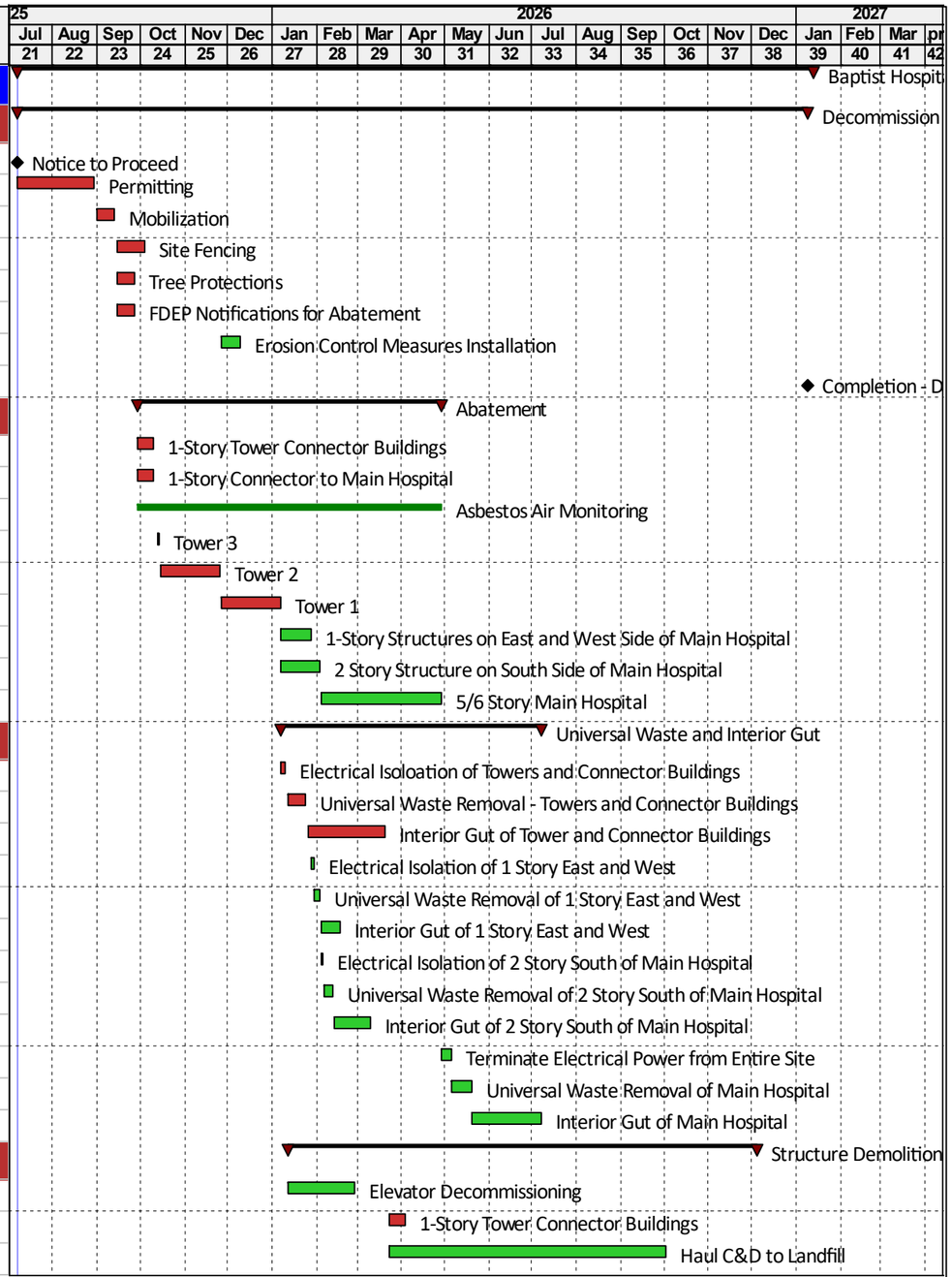

Remaining Level of Effort
Actual Level of Effort
Actual Work
Remaining Work
Critical Remaining Work
Milestone
Summary

Baptist Hospital Project Schedule_RFP - # 25-008

Prelim.Schedule

D.D: 07-Jul-25
Run Date: 20-Feb-25
Page 1 of 2
1.PCSS_CP

NorthStar Contracting Group, Inc.

THE CITY OF PENSACOLA FLORIDA

#	Activity Name	Duration Working Days	Start	Finish	Resources
38	Haul Ferrous and Non-ferrous to Recycler	185	23-Mar-26	04-Dec-26	50 CY Trailers
39	SWPPP Monitoring	185	23-Mar-26	04-Dec-26	3rd Party
40	Noise Monitoring	185	23-Mar-26	04-Dec-26	3rd Party
41	Dust Monitoring	185	23-Mar-26	04-Dec-26	3rd Party
42	1-Story Connector to Main Hospital	5	06-Apr-26	10-Apr-26	6 labor 3 operator 3 40-ton Excavator
43	Tower 3	20	13-Apr-26	08-May-26	6 labor 5 operator 2 burner 4 40 ton exvacator 1 high reach excavator
44	Tower 2	15	11-May-26	29-May-26	6 labor 5 operator 2 burner 4 40 ton exvacator 1 high reach excavator
45	Haul Concrete to Crushing Stockpile location	150	11-May-26	04-Dec-26	2 Driver 2 Rock Truck
46	Tower 1	15	01-Jun-26	19-Jun-26	6 labor 5 operator 2 burner 4 40 ton exvacator 1 high reach excavator
47	1-Story Structures on East and West Side of Main Hospital	5	22-Jun-26	26-Jun-26	6 labor 3 operator 3 40-ton Excavator
48	2 Story Structure on South Side of Main Hospital	20	29-Jun-26	24-Jul-26	6 labor 3 operator 3 40-ton Excavator
49	5/6 Story Main Hospital	60	27-Jul-26	16-Oct-26	6 labor 5 operator 4 40 ton excavator 1 50 tonexcavator
50	**Civil Demo and Site Restoration**	286	10-Dec-25	13-Jan-27	
51	Well Abandonment	20	10-Dec-25	06-Jan-26	4 Wall Driller Tech.
52	Crush Concrete on Site	80	27-Jul-26	13-Nov-26	2 labor 3 operator 1 crusher 1 excavator 1 loader
53	SWPPP Monitoring	123	27-Jul-26	13-Jan-27	3rd Party
54	Noise Monitoring	120	27-Jul-26	08-Jan-27	3rd Party
55	Dust Monitoring	120	27-Jul-26	08-Jan-27	3rd Party
56	Haul Crushed Concrete to Main Campus to use as backfill	50	31-Jul-26	09-Oct-26	2 labor 2 operator 2 driver 2 excavator 2 rock truck
57	Mill Asphalt	25	19-Oct-26	20-Nov-26	1 milling machine and operator, trucking
58	Concrete hardscapes and curbs	10	19-Oct-26	30-Oct-26	4 labor 3 operator 3 excavator
59	Backfill Voids	25	19-Oct-26	20-Nov-26	4 labor 3 operator, 2 off road truck
60	Remove Trees	20	23-Nov-26	18-Dec-26	4 labor 2 operator 2 excavator
61	Grade site to drain	30	23-Nov-26	01-Jan-27	2 labor 2 operator 2 Dozer
62	Hydroseed	5	04-Jan-27	08-Jan-27	1 labor 1 operator 1 truck

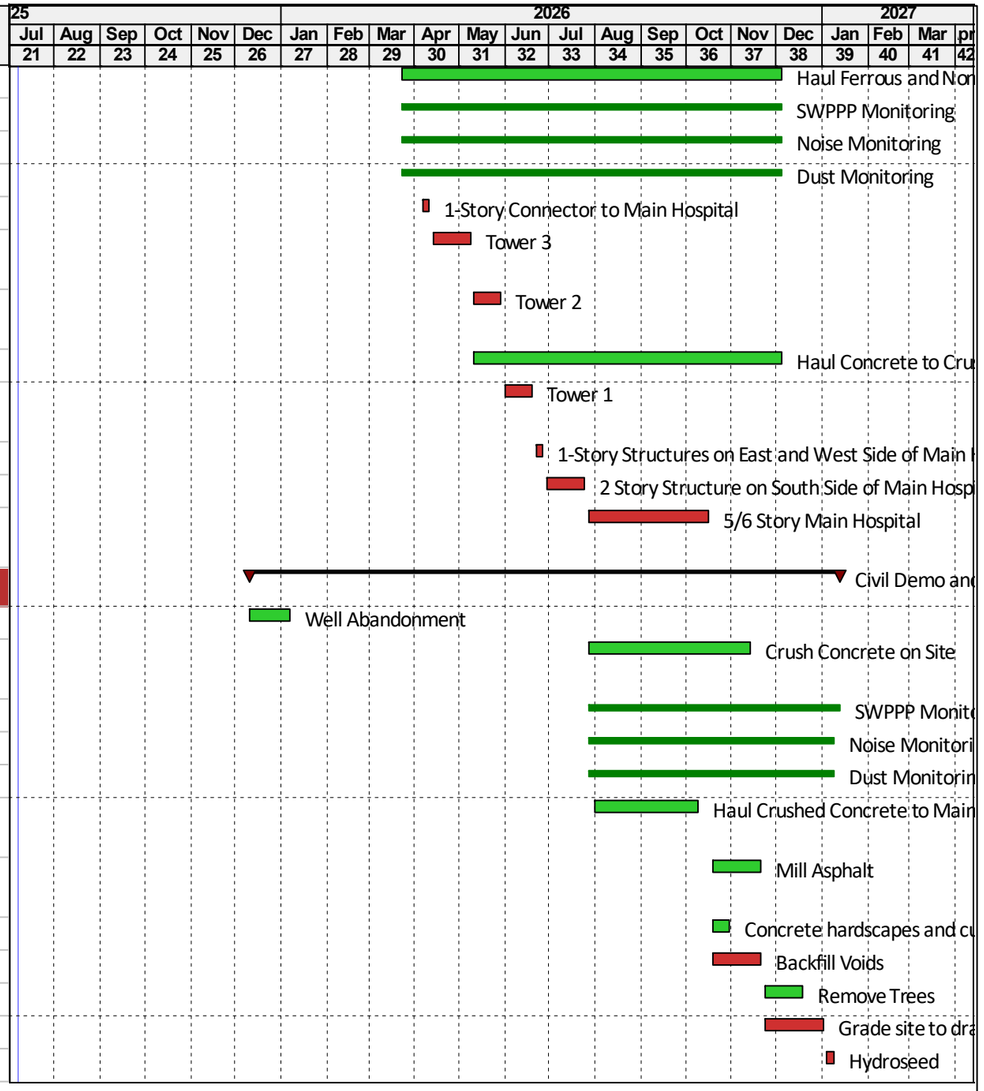

Remaining Level of Effort
Actual Level of Effort
Actual Work
Remaining Work
Critical Remaining Work
Milestone
Summary

Baptist Hospital Project Schedule_RFP - # 25-008

Prelim.Schedule

D.D: 07-Jul-25
Run Date: 20-Feb-25
Page 2 of 2
1.PCSS_CP

NorthStar Contracting Group, Inc.

THE CITY OF PENSACOLA FLORIDA

Hazardous Substances Removal and Abatement Plan

Attachment C

Table of Contents

1. GENERAL INTRODUCTION 6
A. Project Overview 6
B. Abatement Remediation Scope Overview 7
C. Contractor Information 8
(1) Contractors 8
(2) Key Project Personnel 10
D. Regulatory Compliance Statement 11
2. BACKGROUND 12
A. Facility Description 12
B. Building History 13
C. Previous Surveys and Assessments 14
3. REGULATORY COMPLIANCE 15
A. Federal Requirements 15
B. State Requirements 16
C. Local Requirements 18
D. Permits and Notifications 19
E. Licensing Requirements 20
4. PROJECT ORGANIZATION 21
5. SCOPE OF WORK 21
A. Overview 21
B. Areas to be Abated. 22
C. Types of Hazardous Waste Present 22
Asbestos Hazards 22
Lead Hazard 24
Universal and Hazardous Wastes 26
D. Quantities and Locations 27
Asbestos Containing Materials 28
Lead-Containing Materials 30
Universal and Hazardous Waste Materials 30
E. Sequence of Work 30
Section “A" – Single Story Structure 32

Section “B” – Connector from Main Hospital to Towers 32
Section “C” – Tower 3 33
Section “D” – Tower 2 33
Section “E” – Tower 1 34
Section “F” – Main Hospital Structure 34
F. Work Area Preparations 35
6. WORK PROCEDURES 36
A. Material Classifications and Setup Requirements 36
B. Containment Setup 37
Setup 1 Procedures - Enclosed/Encapsulated Material Removal 37
Setup 2 Procedures - Exterior Transite Panel Removal and Window Door Caulking 38
Setup 3 Work Area Procedures - Non-Friable Material Containment Setup 39
Setup 4 Procedures - Friable Materials 40
Setup 5 Procedures - Glovebag Operations 41
Setup 6 Procedures - Universal Waste Operations 42
Setup 7 Procedures - Hazardous Waste Operations 43
Setup 8 Procedures - Lead Work Area Controls 43
C. Engineering Controls 44
Engineering Controls 1 - Encapsulated and Non-Friable Materials 44
Engineering Controls 2 - Transite Panel Removal 44
Engineering Controls 3 - Negative Air Pressure Systems For full containment areas: 45
Engineering Controls 4 - Glovebag Operations 46
Engineering Controls 5 - Universal Waste Operations 47
Engineering Controls 6 - Lead Work Operations 47
Engineering Controls 7 - Hazardous Waste Operations 47
D. Removal Methods 48
Removal Methods 1 - Encapsulated/Non-Friable Materials Unlikely to Release 48
Removal Methods 2 - Transite Panels 48
Removal Methods 3 - Non-Friable Materials 49
Removal Methods 4 - Friable Materials 49
Removal Methods 5 - Glovebag Operations 49
Removal Methods 6 - Universal Waste Operations 50
Removal Methods 7 - Lead Work Operations 51
Removal Methods 8 - Hazardous Materials Operations 51

E. Cleaning and Decontamination 52
F. Waste Handling 53
Enclosed/Encapsulated Material Waste Handling 53
Transite Panel Waste Handling 53
Non-Friable Material Waste Handling 54
Friable Material Waste Handling 54
Glovebag Waste Handling 54
Universal Waste Handling 54
Lead Waste Handling 55
Hazardous Waste Handling 55
G. Air Monitoring Requirements 56
Transite and Encapsulated Material Air Monitoring 56
Non-Friable Material Air Monitoring 56
Full Containment/Friable Material Air Monitoring 56
Glovebag Operations Air Monitoring 56
7. SAFETY AND HEALTH 57
A. Personal Protective Equipment 57
B. Decontamination Facilities 58
C. Emergency Procedures 59
D. Medical Monitoring 61
Initial Medical Examinations 61
Periodic Medical Examinations 61
Emergency Medical Examinations 61
Medical Records Maintenance 62
Heat Stress Monitoring 62
Physician Review and Approval 62
Employee Notification 62
E. Site Security 63
Access Control 63
Work Area Security 63
Perimeter Control 63
After-Hours Security 63
Documentation 64
8. QUALITY CONTROL 64

A. Inspection Procedures 64
B. Documentation Requirements 65
C. Clearance Criteria 66
D. Record Keeping 67
9. WASTE MANAGEMENT 68
A. Packaging Requirements 68
B. Storage Procedures 69
C. Transportation 70
D. Disposal Site Information 71
Asbestos-Containing Material Disposal (Primary) 72
Asbestos-Containing Material Disposal (Secondary) 72
Universal Waste Disposal/Recycling 73
Hazardous Waste Disposal (Primary) 73
Hazardous Waste Disposal (Secondary) 74
E. Documentation 75
10. PROJECT CLOSEOUT 77
A. Final Inspection Procedures 77
B. Documentation Requirements 79
C. Record Retention 80
D. Post-Abatement Activities 81
APPENDIX A - Site Plans and Drawings 82
APPENDIX B - Supplemental Survey (Due Diligence) 83
APPENDIX C – 3rd Party Consultant & IH 84

1. GENERAL INTRODUCTION

A. Project Overview

NorthStar Contracting Group, Inc. will perform hazardous materials abatement and remediation at the former Baptist Hospital complex in Pensacola, Florida. This project encompasses the safe removal of asbestos-containing materials (ACM), lead-containing materials, universal wastes, and other hazardous materials from multiple structures prior to demolition activities.

Project Scope The abatement work spans multiple interconnected buildings within the hospital complex:

- Main Hospital Building (432,700 SF) - Original 1943 structure with multiple additions
- Tower One (64,000 SF) - 1974 five-story medical tower
- Tower Two (64,000 SF) - 1977 five-story medical facility
- Tower Three (112,200 SF) - Five-story medical office building
- Connector Section (3,500 SF) - 1976 single-story connecting corridor
- Service Wing (18,400 SF) - 1985-1990 support facilities.

Work Execution The abatement work will proceed in three distinct phases:

1. Phase 1: Abatement of connector section and single-story areas
2. Phase 2: Complete remediation of tower structures
3. Phase 3: Systematic abatement of main hospital facility

Project Oversight The project will be executed under the supervision of experienced NorthStar supervisors who will ensure compliance with all applicable regulations and safety protocols. Continuous air monitoring will be maintained throughout the project, with a Florida Licensed Consultant providing guidance and direction as needed. Industrial hygienists will be consulted for additional testing and evaluation when specific conditions or materials require further assessment.

This work plan details the comprehensive methodologies, safety protocols, and regulatory compliance measures that will be implemented to ensure successful project completion. The project emphasizes maintaining the highest standards of safety and regulatory compliance while efficiently preparing the structures for subsequent demolition activities.

B. Abatement Remediation Scope Overview

NorthStar Contracting Group, Inc. will perform comprehensive hazardous materials abatement and remediation throughout the former Baptist Hospital complex. The scope encompasses the following primary activities:

Asbestos Abatement

- Removal of all identified asbestos-containing materials including thermal system insulation, fireproofing, floor tiles, mastics, drywall systems, and other ACM identified through comprehensive surveys.
- Implementation of proper engineering controls and containment systems
- Air monitoring and clearance testing in accordance with regulatory requirements

Lead-Based Materials

- Removal and proper disposal of lead-containing materials
- Implementation of appropriate worker protection measures
- Proper segregation and disposal of lead-contaminated materials

Universal Waste Removal

- Collection and proper disposal of fluorescent light tubes
- Removal of ballasts and electrical transformers
- Proper handling and disposal of mercury-containing devices
- Removal and disposal of batteries and electronic waste

Additional Hazardous Materials

- Removal and disposal of chemicals from former laboratory areas
- Proper handling and disposal of medical waste if encountered.
- Removal of any identified PCB-containing materials
- Collection and disposal of refrigerants from HVAC systems

Work Area Preparation

- Installation of critical barriers and decontamination facilities
- Establishment of negative air pressure containment systems
- Implementation of appropriate security measures
- Protection of surfaces and systems to remain.

The work will be executed in three sequential phases across the facility's various structures, with each phase requiring regulatory notification and independent clearance verification before proceeding to subsequent phases. All work will be performed in accordance with federal, state, and local regulations governing hazardous materials abatement.

C. Contractor Information

(1) Contractors

ABATEMENT CONTRACTOR

NorthStar Contracting Group, Inc
Local Office: 76 East 9 Mile Rd, Pensacola FL 32534
Phone: (850) 474-4077 Fax: (850) 474-4029

Primary Office: 9135 Avenue C, Orlando, FL 32824
Phone: (407) 855-2365 Fax: (407) 855-2356

Florida Asbestos Contractor License # ZA514
Florida General Contractor License # CGC060872
Florida Certified Pollutant Storage System Contractor PCC1256827

3rd Party Environmental Consultant

Intertek PSI Pensacola

1300 W Main St, Pensacola, FL 32502
Phone: (850) 434-1000

Florida Asbestos Consultant License # AX73
Florida Asbestos Business License # ZA101

Asbestos Waste Hauling

Republic Services of Pensacola

2910 N Palafox St, Pensacola, FL 32501
Phone: (850) 208-1687

For Hauling Asbestos and Universal Waste

Universal Waste Hauling

Republic Services of Pensacola

2910 N Palafox St, Pensacola, FL 32501
Phone: (850) 208-1687

For Hauling Asbestos and Universal Waste

Hazardous Waste Hauling

Greer Enterprises, LLC

22800 AL-41, Brewton, AL 36426
EPA ID ALR000046581

Phone: (813) 368-2817

Hazardous Waste and other Miscellaneous Hazardous Waste

Hazardous Waste Hauling (Secondary)

Waste Management

36964 AL-17 North, Emelle, AL 35459
EPA ID ALD000623464

Phone: (251) 883-0010

Hazardous Waste and other Miscellaneous Hazardous Waste

(2) Key Project Personnel

KEY PROJECT PERSONNEL

Project Manager

Matt Banta
Mobile: (321) 388-8247
Email: mbanta@northstar.com

Project Executive

John Jenkins
Mobile: (407) 209-8757
Email: jjenkins@northstar.com

Abatement Operations Manager

Noel Sibrian
Mobile: (927) 880-1050
Email: nsibrian@northstar.com

Abatement Superintendent

Fernando Torres
Mobile: (407) 738-5440
Email: ftorres@northstar.com

Abatement Superintendent

Mauro Bravo
Mobile: (321) 900-9635
Email: mbravo@northstar.com

NorthStar Health and Safety

Robert Najera
Mobile: (336) 303-6780
Email: rnajera@northstar.com

Florida Licensed Asbestos Consultant	Project Scientist
Jeremy Jernigan Mobile: (850) 375-2661 Email: jeremy.jernigan@intertek.com	**John Harris** Mobile: (850) 696-5684 Email: john.harris@intertek.com

Waste Hauler (Asbestos/Universal)	Hazardous Waste Hauler (Greer)
Rob Abramowski Mobile: (850) 375-2661 Email: RAbramowski@republicservices.com	**Glenn Byer** Mobile: (813) 368-2817 Email: glenn@greerllc.com

Waste Hauler (WM)	Hazardous Waste Hauler (Greer)
Holly Gordon Mobile: (251) 583-0010 Email: hgordon@wm.com	**Glenn Byer** Mobile: (813) 368-2817 Email: glenn@greerllc.com

D. Regulatory Compliance Statement

The NorthStar Team recognizes the importance of maintaining regulatory compliance throughout this project and is committed to this goal. We will work cooperatively and in conjunction with Owner's Staff and develop good working relationships with the regulatory agencies. Our local staff has a clear understanding of compliance issues and will work with County and State of Florida regulatory agencies as required with all intentions of maintaining the current City of Pensacola's relationship.

2. BACKGROUND

A. Facility Description

The former Baptist Hospital complex stands as a testament to seven decades of healthcare evolution in Pensacola. Originally constructed in 1943, the facility grew through multiple expansions and renovations to encompass approximately 695,000 square feet of specialized medical space across several interconnected buildings.

The main hospital building, spanning 432,700 square feet, forms the core of the complex. This structure evolved from its 1943 origins through multiple additions, creating a varied configuration that ranges from single-story sections to five-floor wings. Though now vacant, the building retains its institutional character with empty patient rooms, operating suites, intensive care units, and emergency department areas, all still bearing their specialized medical gas systems and healthcare-specific infrastructure.

Two similarly sized medical towers, each encompassing 64,000 square feet, were added in the 1970s. Tower One, constructed in 1974, and Tower Two, built in 1977, housed additional patient care areas along with support services. Tower Two notably contained the hospital's pharmacy and gift shops. These towers connect to the main facility through a strategic corridor system, with Tower Two specifically accessed via a 3,500-square-foot connector section built in 1976. This single-story connector formerly housed medical meeting rooms, kitchen facilities, offices, and social services areas.

Tower Three, the largest of the towers at 112,200 square feet, served as a medical office building. This five-story structure contained physician offices, specialized imaging facilities including X-ray and CT scan rooms, and ground-floor amenities such as a Subway restaurant and facilities offices. The building retains its specialized infrastructure designed to support heavy medical imaging equipment.

Completing the complex is an 18,400-square-foot service wing, added between 1985 and 1990. This single-story structure housed essential support services including the boiler room, maintenance facilities, morgue, laundry operations, housekeeping, and carpenter shop. Its industrial-grade infrastructure and utility systems reflect the building's crucial role in maintaining hospital operations.

Throughout the complex, wide corridors, institutional-grade finishes, and extensive utility infrastructure remain in place, though all operational equipment has been removed. These remaining elements provide clear evidence of the building's long history of healthcare service while presenting unique considerations for the upcoming abatement project.

B. Building History

The Baptist Hospital complex on West Moreno Street in Pensacola represents over 70 years of healthcare evolution through multiple expansions and additions. The original structure, constructed in 1949, was a five-story T-shaped building with a 15,200-square-foot footprint, providing 76,000 square feet of medical space.

The facility underwent its first major expansion in 1958, adding a reversed Z-plan wing to the west side. This addition provided an additional 77,500 square feet across five floors, bringing the total facility size to 153,500 square feet. In 1963, single-story additions filled the courtyard space between the 1949 and 1958 structures while also extending westward, adding 11,000 square feet of ground-floor space.

A significant expansion occurred in 1968, with a five-story addition to the east side of the original building. This construction added 138,500 square feet, completing the eastern wing and bringing the total facility size to 303,000 square feet. The 1970s marked the beginning of the tower expansions, with Tower One constructed in 1974 as a five-story, 65,500-square-foot medical office and imaging facility. A 3,500-square-foot connector section was added in 1976, followed by Tower Two in 1977, which mirrored Tower One's design and added 77,200 square feet.

The 1980s brought further expansion with multiple projects. In 1985, additions to the connector section and support services were constructed, including laundry facilities, carpenter shop, boiler room, morgue, and housekeeping areas. These additions contributed 76,500 square feet to the complex. The final major addition came in 1989 with the construction of another medical office tower west of Tower Two, adding 80,400 square feet.

After 1989, the facility underwent various interior renovations to modernize spaces and accommodate changing healthcare needs. The hospital continued operations at this location until late 2023, when services were relocated to a new facility on Brent Lane near I-110. The complex has remained vacant since this relocation, encompassing approximately 606,100 square feet of total space across its various structures and additions.

MAIN HOSPITAL CONSTRUCTION (GROUND LEVEL)

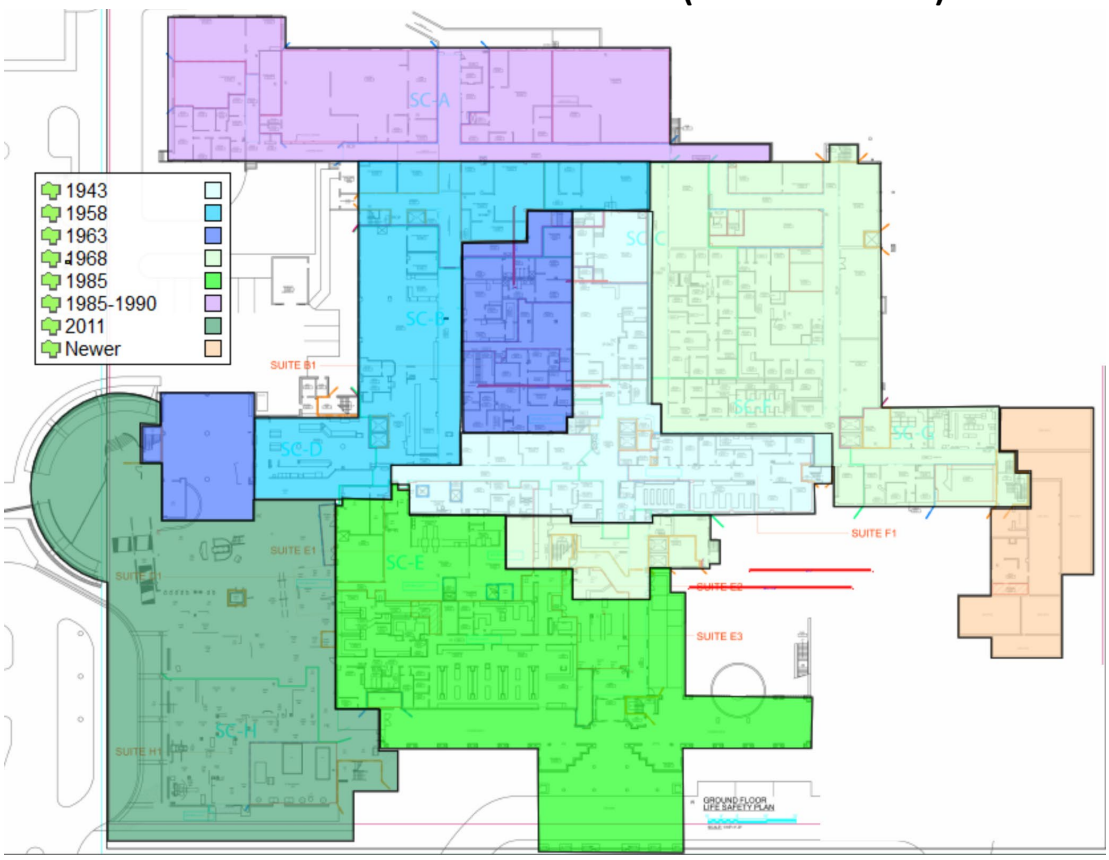

TOWER CONSTRUCTION (LEVEL 1)

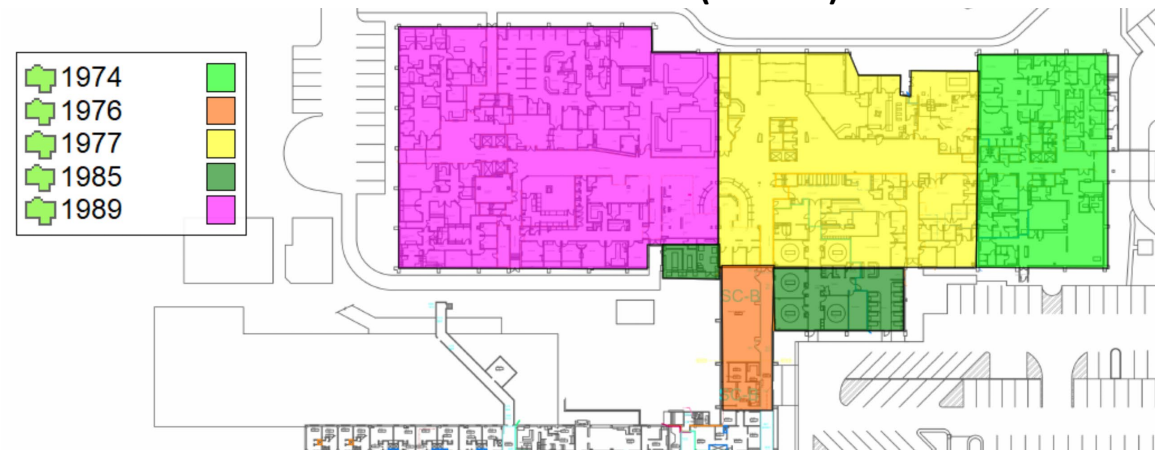

C. Previous Surveys and Assessments

The Baptist Hospital complex has undergone several comprehensive environmental assessments to identify and document hazardous materials throughout the facility. Initial investigation began with Professional Service Industries (PSI) conducting a detailed facility-wide

survey in 2023, which established the first comprehensive mapping and quantification of asbestos-containing materials and other hazardous materials throughout the complex.

This initial assessment was supplemented by Occupational Health Consultants (OHC) in 2024, who conducted additional sampling focusing on previously unexamined areas and materials. Their work expanded the scope of identified materials and provided updated quantities and locations of hazardous materials, including several areas of presumed asbestos-containing materials requiring further verification.

In 2025, PSI performed additional targeted testing to address specific areas of concern. This phase included strategic sampling of joint compounds across various construction periods and investigation of vapor barriers through selective slab penetrations. This testing provided crucial verification of previously presumed materials and refined the project's scope.

During the initial project planning phase, NorthStar conducted two detailed site investigations. The first mandatory site walks on February 4th, 2025, allowed for preliminary scope development and initial strategy formation. A second, more focused investigation on February 11th, 2025, included PSI personnel conducting additional sampling and verification testing of specific materials and areas of concern.

The collective findings from these multiple assessments form the foundation for this work plan's scope and methodology. As the project progresses, NorthStar will maintain the capability for additional testing and verification when suspect materials are encountered during abatement activities.

3. REGULATORY COMPLIANCE

A. Federal Requirements

The abatement and removal of hazardous materials at the Baptist Hospital complex will be conducted under comprehensive federal regulatory oversight. The Environmental Protection Agency's National Emission Standards for Hazardous Air Pollutants (NESHAP) 40 CFR Part 61, Subpart M establishes the fundamental requirements for asbestos abatement activities, including specific notification procedures, stringent work practice standards, and detailed waste handling protocols.

Worker safety and health requirements are governed by multiple Occupational Safety and Health Administration (OSHA) standards. The Asbestos Standard for Construction Industry (29 CFR 1926.1101) mandates specific worker protection measures, including training requirements, exposure monitoring, medical surveillance programs, and engineering controls. Similarly, the Lead in Construction Standard (29 CFR 1926.62) outlines the necessary protective measures for lead-related activities, incorporating exposure limits, training protocols, and medical monitoring requirements. OSHA's Respiratory Protection Standard (29 CFR 1910.134) provides detailed requirements for respirator programs, including proper selection, medical evaluation, fit testing, and maintenance procedures.

The transportation of hazardous materials from the site falls under Department of Transportation regulations (49 CFR Parts 171-180), which specify proper packaging, labeling, marking, and documentation requirements. These regulations ensure safe transport of hazardous materials and establish protocols for emergency response.

Waste management activities will comply with the Resource Conservation and Recovery Act (RCRA) regulations (40 CFR Parts 260-273), which govern the identification, storage, transportation, and disposal of hazardous waste materials. These requirements establish the framework for proper waste handling from generation through final disposal.

All project activities will be performed by properly trained and certified personnel in accordance with these regulations, with comprehensive documentation maintained throughout the project duration to demonstrate full regulatory compliance.

B. State Requirements

The abatement activities at the Baptist Hospital complex will strictly adhere to Florida's extensive regulatory framework governing hazardous materials removal and disposal. The primary regulatory oversight is administered through multiple state agencies and regulations.

Florida Department of Environmental Protection (FDEP) The FDEP's asbestos program, governed by Chapter 62-257 F.A.C., establishes comprehensive requirements including:

- Submission of a Notice of Demolition or Asbestos Renovation form at least 10 working days prior to beginning work
- Specific work practice standards for removal and handling of regulated materials
- Detailed requirements for containment construction and maintenance
- Air monitoring protocols specific to Florida climate conditions
- Special provisions for hurricane and severe weather preparedness
- Documentation requirements for waste shipment records
- Project notification and revision procedures
- Final visual inspection and clearance requirements

Licensing and Certification Requirements Florida Statutes Chapter 469 mandates specific licensing for asbestos professionals:

- All supervisors must maintain current Florida Asbestos Supervisor Training
- Workers must possess valid Florida Asbestos Worker Training
- Project monitoring and consulting activities must be performed under Florida Licensed Asbestos Consultants
- Training must be conducted through state-approved providers.
- Annual training renewals and continuing education requirements
- Documentation of current training of asbestos workers and supervisors must be on site.

Waste Management Requirements F.A.C. Chapter 62-730 establishes detailed protocols for hazardous waste management:

- Specific requirements for waste containerization and labeling
- Storage area specifications and management
- Transportation requirements within Florida boundaries
- Detailed manifest and tracking documentation.
- Requirements for disposal at Florida-licensed facilities
- Special handling requirements for various waste streams
- Emergency response procedures
- Spill prevention and control measures

Laboratory and Analytical Requirements

- Analysis must be performed by laboratories maintaining NVLAP accreditation.
- Florida Department of Health laboratory certification requirements
- Chain of custody documentation requirements
- Specific analytical methods approved by the state.
- Reporting requirements and timeframes
- Quality control and quality assurance protocols

Special Considerations for Florida Conditions

- Enhanced containment requirements for high-humidity environments
- Additional ventilation requirements due to heat conditions
- Storm water management and discharge requirements
- Special procedures for working during Florida's rainy season.
- Hurricane preparedness and response procedures
- Heat stress monitoring and prevention programs

Record Keeping and Documentation

- Maintenance of all certifications on-site
- Daily work logs specific to Florida requirements.
- Air monitoring data and laboratory results
- Waste shipping documentation
- Training records and medical surveillance documentation
- Project photographs and video documentation
- Incident reporting and correction documentation
- Equipment maintenance and inspection records

All project activities will be coordinated with FDEP's Northwest District Office in Pensacola to ensure proper communication and compliance with local interpretations of state requirements. Regular updates will be provided to state authorities as required by Florida regulations.

C. Local Requirements

All abatement activities at the Baptist Hospital complex will comply with specific requirements established by both the City of Pensacola and Escambia County authorities.

City of Pensacola Requirements

- Building Department permits for any structural modifications required during abatement.
- Compliance with city noise ordinances limiting work hours to 7:00 AM - 6:00 PM Monday through Saturday
- Special transportation routes designated for waste hauling vehicles.
- Site security requirements including perimeter fencing and signage.
- Dust control measures specific to urban area requirements
- Traffic control plans for equipment and waste transport vehicles
- Storm water management compliance during abatement activities
- Site cleanliness requirements and debris management

Escambia County Health Department Requirements

- Compliance with county air quality regulations
- Local emergency response coordination
- County-specific waste handling requirements
- Verification of proper licenses and certifications
- Site inspection protocols specific to county requirements
- Documentation of daily activities as required by county.
- Final clearance inspection requirements

Utility Requirements

- Coordination with local utility providers for service disconnections
- Compliance with Emerald Coast Utilities Authority requirements
- Special requirements for sewer and water line protection
- Verification of utility clearances before beginning work
- Documentation of utility locations and protection measures

Local Emergency Services Coordination

- Notification to Pensacola Fire Department of abatement activities
- Emergency response protocols coordinated with local authorities.
- Site access requirements for emergency personnel
- Maintenance of emergency contact information
- Regular communication with local first responders

All work will maintain compliance with these local requirements while coordinating closely with city and county authorities throughout the project duration.

D. Permits and Notifications

State of Florida Requirements

- FDEP Notice of Demolition or Asbestos Renovation form submitted at least 10 working days prior to project start.
- Original notifications maintained on-site with copies provided to owner's representative.
- Notification revisions submitted for any significant changes to:
  - Project scope or quantities
  - Work schedule modifications
  - Emergency changes to work plan.
  - Changes in contractor information
- Waste shipment records and manifests as required by FDEP.
- Project completion notifications and final documentation

City of Pensacola Requirements

- Building Department demolition preparation permits
- Right-of-way permits for equipment staging and dumpster placement.
- Site security permits and fencing requirements.
- Water usage permits for dust control activities.
- Noise ordinance compliance permits for work hours.
- Storm water management compliance documentation

Utility Coordination

- Emerald Coast Utilities Authority disconnection verification
- Gulf Power electrical service coordination
- Gas service termination documentation
- Telecommunications service disconnection verification
- Documentation of all utility clearances
- Emergency utility contact information

Emergency Services Coordination

- Written notification to Pensacola Fire Department
- Documentation of emergency response protocols
- Site access maps provided to emergency services.
- Emergency contact information posting requirements.
- After-hours security protocols
- Incident reporting procedures

All permits and notifications will be secured prior to project initiation. Copies will be maintained in the on-site project documentation file and available for regulatory inspection. Any

modifications or updates will be processed immediately with all relevant agencies as project conditions require.

E. Licensing Requirements

All personnel involved in hazardous materials abatement activities at the Baptist Hospital complex must maintain current and valid licenses and or Training as required by state regulations.

Contractor Licensing

- Florida State Certified Asbestos Contractor License
- Florida General Contractor License
- Current liability insurance certificates
- Workers' compensation insurance verification
- Local business licenses as required.

Supervisor Requirements

- Florida Asbestos Supervisor Training certification.
- OSHA 40-Hour HAZWOPER certification
- Current medical surveillance documentation
- Respiratory protection certification
- First Aid/CPR certification
- Documentation of annual refresher training

Worker Requirements

- Florida Asbestos Worker Training certification
- Current medical surveillance clearance
- Respiratory protection certification
- Documentation of required safety training.
- Annual refresher certification
- Personal identification documentation

Project Monitor/Air Sampling Requirements

- Florida Licensed Asbestos Consultant
- Air Sampling Technician certification
- Laboratory technician certifications

All licenses and certifications will be maintained current throughout the project duration. Copies of all required documentation will be maintained on-site and available for regulatory inspection. Any personnel found working without proper licensing will be immediately removed from the project site until proper documentation is provided.

4. PROJECT ORGANIZATION

The overall project management structure, including primary roles and responsibilities, reporting relationships, and organizational hierarchy, is detailed in the comprehensive Baptist Hospital Demolition Work Plan. This section addresses the specific organizational elements and additional personnel required for hazardous materials abatement and remediation activities.

The abatement team operates within the established project management framework while maintaining specialized supervision and safety oversight required by federal and state regulations. This specialized team includes certified asbestos supervisors, licensed consultants, and qualified environmental monitors who work in coordination with the primary project management team.

5. SCOPE OF WORK

A. Overview

Environmental assessments conducted throughout the Baptist Hospital complex have revealed a diverse range of regulated materials requiring proper removal and disposal prior to demolition activities. The findings encompass multiple categories of hazardous materials distributed throughout various sections of the facility.

Asbestos-containing materials represent a significant portion of the identified hazards, appearing in multiple forms throughout the complex. These include thermal system insulation on piping, tanks and mechanical systems, various flooring materials with associated mastics, sink coatings, mastic on HVAC equipment. Additional ACM has been identified in drywall joint compound from specific construction periods, window glazing compounds, vibration gaskets, caulking, roofing components, and Transite panels on exterior of Towers 1 and 2.

Lead-containing materials are present in several forms, particularly in specialized medical areas. These include lead-based paint on various surfaces, lead-lined walls in X-ray rooms and imaging suites, and specialized shielding in radiological areas. Lead painted flooring, Lead sheet materials and door frames in medical rooms also require specific handling and disposal protocols.

Universal wastes are distributed throughout the facility, consisting primarily of lighting components such as fluorescent tubes and ballasts. Additional universal waste materials include batteries from emergency systems.

Detailed quantities and specific locations of all identified materials are thoroughly documented in the survey reports and will guide the systematic removal process outlined in subsequent sections of this work plan.

B. Areas to be Abated.

The scope of abatement encompasses multiple buildings within the hospital complex, including the Main Hospital, Single Story building, Hospital-to-Towers Connector, and Towers 1, 2, and 3. The Main Hospital contains the highest concentration of materials requiring abatement, including friable and non-friable asbestos-containing materials, lead-containing surfaces, and hazardous/universal waste components.

Asbestos abatement will address approximately 345,089 square feet of non-friable Category I materials, primarily consisting of flooring and Transite panels. Friable RACM materials totaling 9,128 units will be removed, including pipe insulation in crawlspaces, mechanical tunnels, and boiler/tank installations. Additional attention will be given to 79,250 square feet of Category II materials, including duct insulation with ACM mastic and sink undercoating's.

Lead-containing material abatement encompasses approximately 50,274 square feet of surfaces, including 39,824 square feet of wall surfaces (clay walls, painted GWB, and glazed ceramic tile), 5,800 square feet of lead shielding in radiological rooms, and 8,600 square feet of metal surfaces. Component removal includes 47 doors and frames, 40 roof penetrations, and 700 linear feet of metal railings in stairwells.

Universal and hazardous waste removal involves 21,538 potentially PCB-containing light ballasts and 44,072 fluorescent bulbs distributed throughout all buildings. The Main Hospital additionally requires removal of specialized hazardous materials, including three 54-gallon tanks of BIOTRIL 12.5 and three 5-gallon pails of Oxidizer 5.1.

C. Types of Hazardous Waste Present

Asbestos Hazards

Based on the analysis, here are the key findings of the known materials that are present at the in the Main Hospital and the adjacent tower:

1. The majority of asbestos-containing materials by quantity are Category I, Class II materials (345,089 units), which are primarily non-friable flooring and Transite materials. These pose a lower immediate risk when intact but still require proper handling during removal.
2. RACM (Regulated Asbestos-Containing Material) Class I materials, which include pipe insulation, boiler insulation, and pipe fittings, account for 9,128 units. These are friable materials that pose a higher risk and require the most stringent removal procedures.
3. There is a smaller amount of Category I, Class I materials (64 units), consisting of fire doors, which are friable and require careful handling despite their lower quantity.

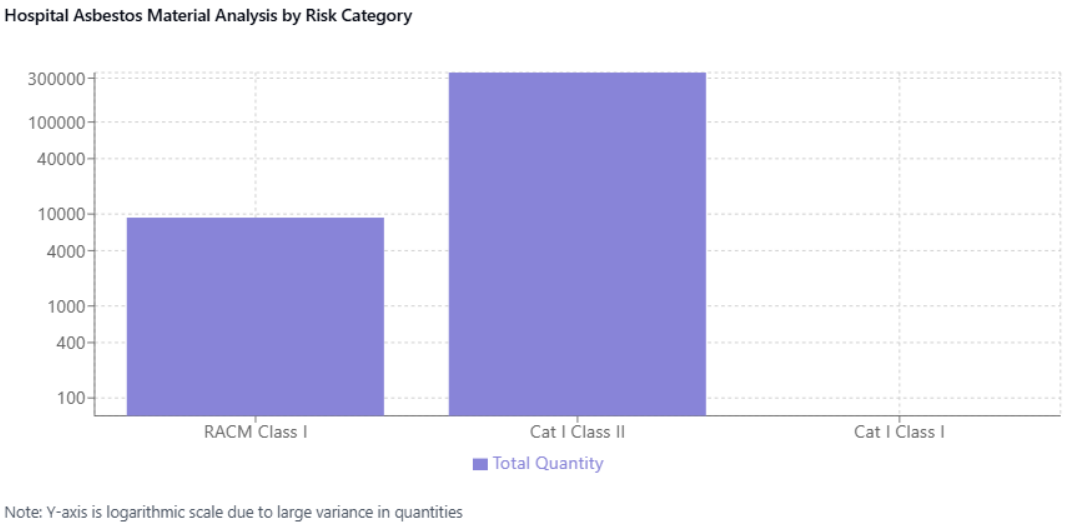

The visualization uses a logarithmic scale due to the large difference in quantities between categories.

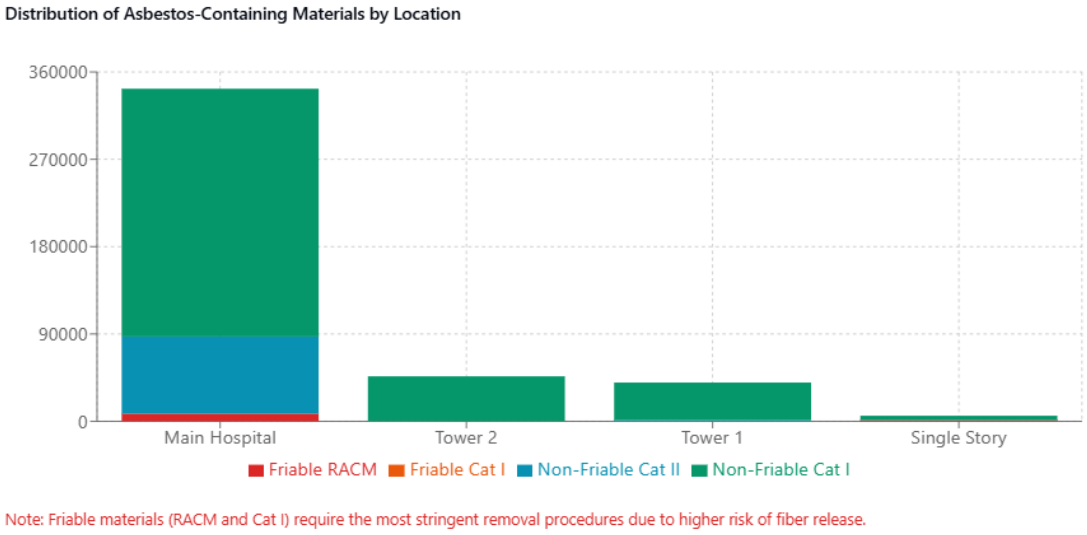

The visualization above shows the distribution of asbestos-containing materials across different hospital locations. Here are the key findings:

1. Main Hospital:
    - Largest quantity of asbestos materials overall
    - Contains all four hazard categories.
    - Majority is Non-Friable Cat I (255,400 units, mainly flooring)
    - Significant amount of Non-Friable Cat II (79,250 units, including duct and pipe insulation)
    - Notable Friable RACM presence (8,028 units, including pipe insulation and fittings)

2. Towers 1 and 2:
    - Primarily Non-Friable Cat I materials (flooring and Transite)
    - Tower 2: 46,301 units of Non-Friable Cat I
    - Tower 1: 38,788 units of Non-Friable Cat I
    - Both have smaller amounts of Non-Friable Cat II (sinks and pipe insulation)

3. Single Story:
    - Small total quantity but includes friable materials.
    - 4,600 units of Non-Friable Cat I (flooring)
    - 1,100 units of Friable RACM (boiler/tank insulation and pipe fittings)
    - 32 units of Friable Cat I (fire doors).

4. Tower 3:
    - Very small quantity on Non-Friable Mirror Mastic that does not show up on chart.

The visualization uses color coding to distinguish between hazard categories:

- Red: Friable RACM (highest risk)
- Orange: Friable Cat I
- Blue: Non-Friable Cat II
- Green: Non-Friable Cat I (lowest risk)

Lead Hazard

Summary of Lead-Containing Materials:

1. Surface Area Distribution (Total: 50,274 SF):
    - Walls and Surfaces (39,824 SF):
        - Clay Walls: 18,064 SF
        - Painted GWB: 14,260 SF
        - Glazed Ceramic Tile: 7,500 SF
    - Lead Shielding (5,800 SF):
        - X-Ray/CT Rooms: 4,800 SF (Main Hospital)
        - X-Ray/CT Rooms: 1,000 SF (Towers)
    - Metal Surfaces (8,600 SF):
        - Stair Risers: 2,800 SF
        - Other Metal Surfaces: 5,800 SF
    - Other Surfaces:
        - Tank Insulation: 1,100 SF
        - Painted Floors: 750 SF

2. Count/Linear Items:
    - Doors and Frames:
        - Metal Doors: 35 EA (Main Hospital)
        - Wood Doors: 12 EA (10 Main Hospital, 2 Tower)

- Roof Penetrations: 40 EA
- Metal Railings: 700 LF (Stairwells)

3. Distribution by Location:
   - Main Hospital contains majority of materials:
     - All stairwell components
     - Most lead-lined rooms
     - Majority of painted surfaces
   - Towers:
     - Limited to X-ray/CT room shielding.
     - Small number of doors
     - Structural support members

The visualization showing detailed breakdowns by substrate type and category. The majority of lead-containing materials are in wall surfaces and medical room shielding, with significant quantities in metal components throughout the facilities.

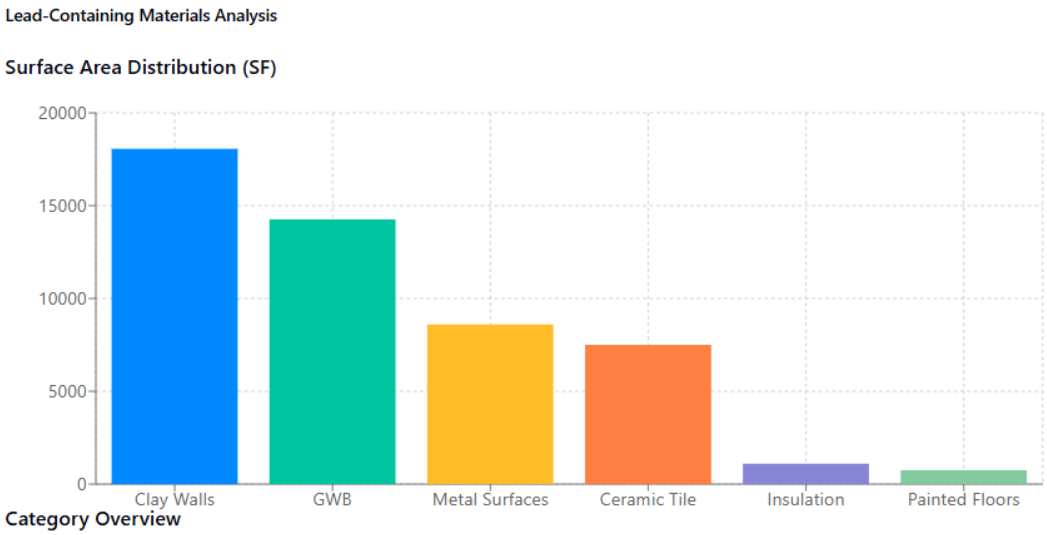

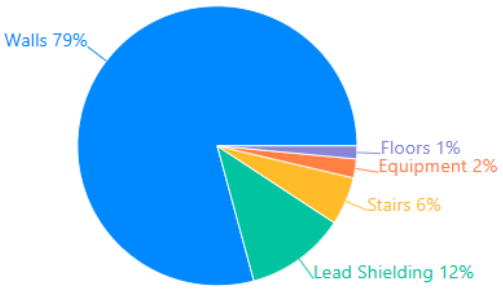

Surface Area Totals

Total Wall Surface: 39,824 SF

Total Lead Shielding: 5,800 SF

Total Metal Surfaces: 8,600 SF

Other Surfaces: 4,650 SF

Count/Linear Items

Doors and Frames: 47 EA

Roof Penetrations: 40 EA

Metal Railings: 700 LF

Universal and Hazardous Wastes

Summary of Universal and Hazardous Waste Quantities:

1. Universal Waste Totals:
    - PCB Ballasts: 21,538 units
    - Fluorescent Bulbs: 44,072 units
    - Consistent 1:2 ratio of ballasts to bulbs across all locations
2. Hazardous Waste Totals:
    - BIOTRIL 12.5: 162 gallons (3 tanks × 54 gallons)
    - Oxidizer 5.1: 15 gallons (3 pails × 5 gallons)
    - All hazardous materials located in Main Hospital
3. Distribution by Location:
    - Main Hospital: 78.5% of all universal waste
        - 16,900 ballasts
        - 34,800 bulbs
        - 100% of hazardous materials
    - Tower 3: 10.1% of universal waste
        - 2,167 ballasts
        - 4,320 bulbs
    - Tower 1: 5.6% of universal waste
        - 1,197 ballasts
        - 2,394 bulbs

- Tower 2: 5.5% of universal waste
  - 1,174 ballasts
  - 2,358 bulbs
- Single Story and Connector: 0.2% each
  - Combined 100 ballasts.
  - Combined 200 bulbs.

The visualization below shows this distribution detailed information for each location. The vast majority of materials are concentrated in the Main Hospital, with the three towers containing most of the remaining waste. The Single-Story building and Connector have relatively minimal quantities.

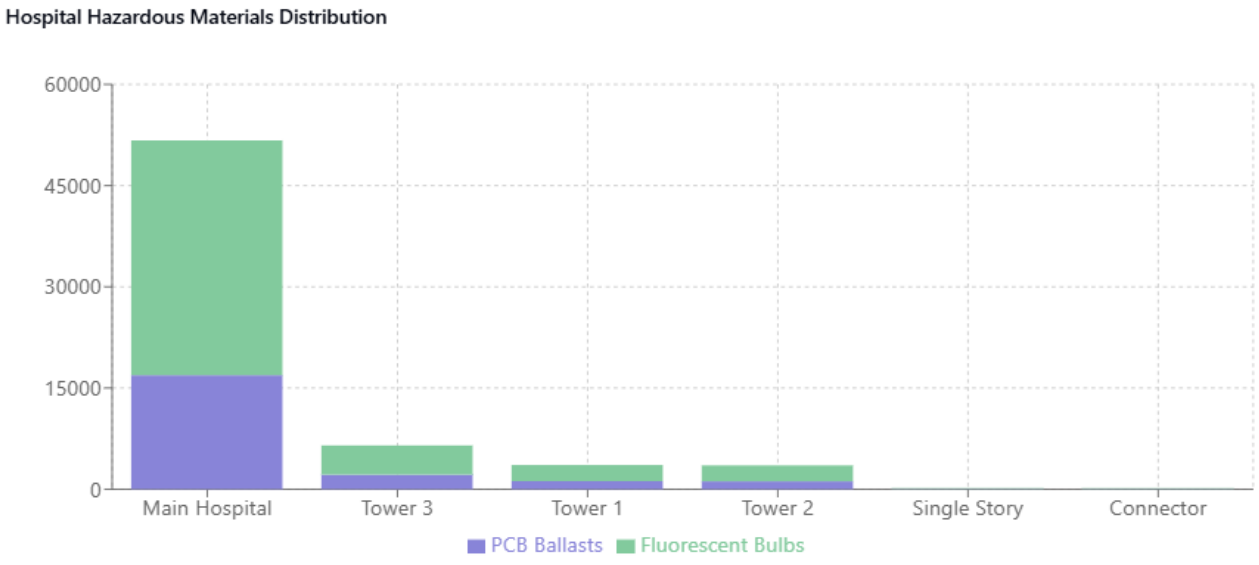

D. Quantities and Locations

The following summary identifies materials that have tested positive for asbestos or are presumed to contain asbestos based on comprehensive environmental assessments. This information has been compiled from multiple sources, including PSI's 2023 survey, OHC's 2024 survey, PSI's 2025 supplemental testing, and additional consultant evaluations.

Throughout the project, NorthStar will maintain vigilance for previously unidentified suspect materials. Any such materials discovered during abatement activities will be tested by PSI to verify asbestos content before proceeding with removal. This systematic approach ensures all asbestos-containing materials are properly identified and remediated according to applicable regulations.

Asbestos Containing Materials

A. *Single Story Structure*

SINGLE STORY	QTY	UM	Category	EPA Cat	OSHA Class
FLOORING ABATEMENT AND MASTIC	4,600	SF	Non-Friable	Cat I	Class II
DOOR AND WINDOW CAULKING	20	SF	Non-Friable	Cat II	Class II
MISC. FIRE DOORS	32	SF	Friable	Cat I	Class I
SINKS WITH UNDERCOATING	4	EA	Non-Friable	Cat II	Class II
BOILER/TANK INSUL.	600	SF	Friable	RACM	Class I
PIPE FITTING INSUL. 8"	500	lf	Friable	RACM	Class I

B. *Connector from Main Hospital to Towers*

CONNECTOR HOSPITAL TO TOWERS	QTY	UM	Category	EPA Cat	OSHA Class
FLOORING ABATEMENT AND MASTIC	700	SF	Non-Friable	Cat I	Class II

C. *Tower 3*

TOWER 3	QTY	UM	Category	EPA Cat	OSHA Class
MIRROR MASTIC (6 SF per Restroom)	20	EA	Non-Friable	Cat I	Class II

D. *Tower 2*

TOWER 2	QTY	UM	Category	EPA Cat	OSHA Class
FLOORING ABATEMENT AND MASTIC	29,830	SF	Non-Friable	Cat I	Class II
TRANSITE - Pebbled Surface (1/4" Thick)	16,471	SF	Non-Friable	Cat I	Class II
SINKS WITH ACM UNDERCOATING	60	EA	Non-Friable	Cat II	Class II

E. *Tower 1*

TOWER 1	QTY	UM	Category	EPA Cat	OSHA Class
FLOORING ABATEMENT AND MASTIC	22,218	SF	Non-Friable	Cat I	Class II
TRANSITE - Pebbled Surface (1/4" Thick)	16,570	SF	Non-Friable	Cat I	Class II
PIPE NON ACM INSUL. With ACM MASTIC	1,000	LF	Non-Friable	Cat II	Class II
SINKS WITH ACM UNDERCOATING	132	EA	Non-Friable	Cat II	Class II

Confidential and Proprietary Information
Competition Sensitive – Not for Distribution

F. Main Hospital Structure

MAIN HOSPITAL	QTY	UM	Category	EPA Cat	OSHA Class
PIPE FITTING INSUL. 4" (Portion in Crawlspace)	148	EA	Friable.	RACM	Class I
PIPE FITTING INSUL. 8" (Portion in Crawlspace)	180	EA	Friable.	RACM	Class I
PIPE INSUL. (TUNNELS Confined Space)	7,000	LF	Friable.	RACM	Class I
BOILER/TANK INSUL.	1,800	SF	Friable.	RACM	Class I
VBRATION DAMPTER	54	EA	Non-Friable	Cat II	Class II
Non-ACM PIPE INSULATION WITH ACM MASTIC	9,100	LF	Non-Friable	Cat II	Class II
Non-ACM DUCT INSULATION WITH ACM MASTIC	70,000	LF	Non-Friable	Cat II	Class II
ROOFING Mastic On Seams	16	SF	Non-Friable	Cat II	
ROOFING Silver Mastic Penetrations	18	SF	Non-Friable	Cat II	
FLOORING ABATEMENT	255,400	SF	Non-Friable	Cat I	Class II
SINKS WITH ACM UNDERCOATING	150	EA	Non-Friable	Cat II	Class II
CERAMIC WALL TILE AND GROUT	450	SF	Non-Friable	Cat II	Class II
SHEETROCK - 5th Floor Security Rm	300	SF	Non-Friable	Cat II	Class II
SHEETROCK - Ground Level (Area of Positive Sample)	3,780	SF	Non-Friable	Cat II	Class II
MISC. WINDOW GLAZING (Wooden 3x5 EA)	26	EA	Non-Friable	Cat II	Class II
MISC. WINDOW/DOOR CAULKING	32	EA	Non-Friable	Cat II	Class II
MISC. FIRE DOORS	32	SF	Friable.	Cat I	Class I
Black Mastic and Mesh over Concrete Walls	1,680	SF	Non-Friable	Cat II	Class II

Confidential and Proprietary Information
Competition Sensitive – Not for Disclosure

Lead-Containing Materials

a. Towers 1 and 2 (Sections D & E)

TOWER 1 , 2 and 3	Units	UM	Substrate
Tower 1 1st Floor Dexa Scan Room Brown Wood Door	2	EA	Wood
Red Vertical Support Members Penthouse	Throughout		Steel
Lead Shielding in Walls X-Ray Room and CT Scan Room	1000	SF	Metal

b. Main Hospital Structure (Section F)

MAIN HOSPITAL	Units	UM	Substrate
Metal Doors and Frames (All Stairwells)	35	EA	Metal
Metal Railings in Stairwells (All Stairwells)	700	LF	Metal
Metal Stair Risers in Stairwells (all Stairwells)	2,800	SF	Metal
Lead Lining (Xray & CT Scan Rooms - Walls Ceilings and Floors)	4,800	SF	Metal
Lead Sheeting Roof Penetrations	40	EA	Metal
Wood Doors Xray Rooms	10	EA	Wood
Painted GWB (Stairwells, 4th Floor Acute Dialysis Hall)	12,500	SF	GWB
Painted Non-ACM Tank Insulation	1,100	SF	Insulation
Painted GWB (Maybe Lining) Xray Rooms	1,760	SF	GWB
Glazed Wall Tile (Tiling)	7,500	SF	Ceramic
Glazed Wall Tile Clay Walls	18,064	SF	Clay
Painted Slab Floors	750	SF	Paint
Building Structural Members	Throughout		Steel

Universal and Hazardous Waste Materials

Site Area	Light Ballasts (Possibly PCB)	Fluorescent Light Bulbs (EA)
A - Single Story	52	104
B - Connector Bldg.	48	96
C - Tower 3	2,167	4,320
D - Tower 2	1,174	2,358
E - Tower 1	1,197	2,394
F - Main Hospital	16,900	34,800

E. Sequence of Work

NorthStar has developed a strategic sequence for hazardous materials removal to ensure safe and efficient demolition operations. The process has been carefully planned to maintain site safety while optimizing workflow throughout the project.

ABATEMENT REMEDIATION SEQUENCING

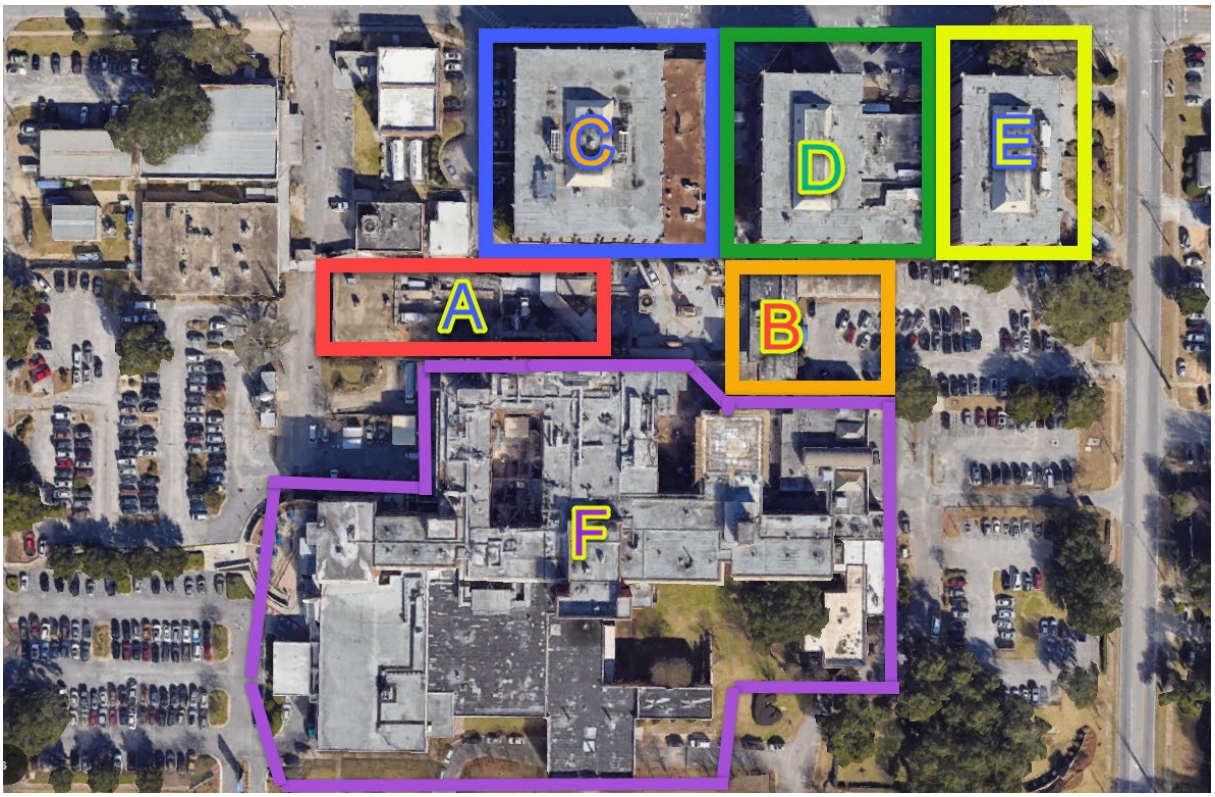

The abatement sequence will proceed in three distinct phases:

Phase 1 will address Areas A and B, both single-story sections of the complex. Area A will be abated to create a staging zone for future demolition equipment, while Area B, which serves as a connector between the main building and the towers, will be abated and sealed with containment barriers to isolate the tower section.

Phase 2 will focus on complete abatement and remediation of the towers. Following the completion of hazardous materials removal, the towers will undergo necessary interior demolition preparation work. This preparatory phase will include various structural modifications and interior strip-out activities required before the towers can be safely razed.

Phase 3 will concentrate on the main hospital facility. Abatement crews will systematically remove hazardous materials beginning at the uppermost floors and proceeding downward to ground level, ensuring thorough remediation of all identified materials.

Upon completion of Phase 2 and all associated preparatory demolition work, the actual razing of the towers will commence, utilizing the previously cleared Areas A and B for equipment access and staging.

Section “A" – Single Story Structure

The single-story service wing, constructed between 1985 and 1990, encompasses 18,400 square feet of support facilities now standing vacant. The former boiler room retains its industrial infrastructure, including heavy-duty concrete pads, large-scale ventilation systems, and extensive utility connections that previously supported the hospital's heating systems. The space maintains its specialized drainage systems, elevated walkways, and reinforced flooring designed to support heavy mechanical equipment.

The former morgue area features its specialized ventilation systems, drainage infrastructure, and built-in storage systems. This space retains its institutional-grade finishes, including chemical-resistant flooring and wall surfaces, along with specialized plumbing and electrical systems specific to morgue operations.

The abandoned laundry facility maintains its commercial-grade ventilation systems, heavy-duty plumbing infrastructure, and specialized electrical systems that previously powered industrial washing and drying equipment. Floor drains, lint collection systems, and steam pipe connections remain intact throughout this area.
The maintenance and carpentry shop areas retain their industrial-grade electrical systems, dust collection duct work, and storage room configurations. These spaces feature reinforced flooring, heavy-duty utility connections, and specialized ventilation systems typical of maintenance facilities.

Throughout the wing, former office spaces and housekeeping areas maintain their basic configurations, including built-in storage systems and utility connections. The building's support infrastructure remains in place, including mechanical systems, electrical distribution panels, and commercial-grade plumbing systems.

Section “B” – Connector from Main Hospital to Towers

The connector section, constructed in 1976, serves as a 3,500-square-foot corridor link between the main hospital's first floor and Tower 2. This single-story structure, now vacant, retains the shell of its former multi-purpose spaces. The former medical meeting room area maintains its institutional layout with abandoned audiovisual mounting points and specialized electrical connections. Adjacent to this space, the small kitchen area retains its commercial-grade plumbing infrastructure, ventilation hoods, and utility connections.

The main corridor, which spans the distance between the hospital and Tower 2, features the typical institutional elements including wide passageways with handrails and durable flooring systems. The abandoned office suite areas and former social services section retain their basic configurations, including built-in reception desk framework and storage room layouts.

Throughout this connecting structure, the building systems remain in place, including HVAC ductwork, electrical distribution systems, and suspended ceiling grids. The space maintains its fire-rated separation walls and doorways, essential elements that were part of the original hospital complex's life safety systems.

Section “C” – Tower 3

A five-story medical office building encompassing 112,200 square feet, stands vacant with its core infrastructure intact. The ground floor retains the former Subway restaurant space with its commercial kitchen ventilation systems, utility connections, and serving counter framework. Adjacent to this area, the abandoned facilities management offices maintain their basic office configurations and utility systems.

Throughout the upper floors, former physician office suites retain their distinctive medical office layouts, including built-in reception desks, waiting areas, and exam room configurations. The specialized imaging areas that previously housed X-ray and CT scan equipment feature their heavy-duty electrical systems, lead-lined walls for radiation shielding, and reinforced flooring designed to support heavy medical equipment. These imaging suites maintain their specialized ventilation systems and equipment mounting points, though all imaging equipment has been removed.

The building's essential infrastructure remains in place, including elevator shafts, mechanical rooms housing HVAC systems, electrical distribution rooms, and telecommunications conduits. Wide corridors designed for patient accessibility feature institutional-grade flooring systems and built-in handrails. Each floor contains utility chase areas and commercial-grade restroom facilities with their plumbing infrastructure intact.

Support spaces throughout the building retain their built-in cabinetry, plumbing connections, and specialized electrical systems typical of medical office environments. The building's structural elements include reinforced floors and specialized wall systems designed to accommodate the previous medical office and imaging facility requirements.

Section “D” – Tower 2

The second tower, constructed in 1976, encompasses 64,000 square feet of floor space across multiple levels. This structure, accessible via the connector section from the main hospital, stands vacant with its institutional infrastructure intact. The ground floor retains the shell of its former retail spaces, including the abandoned pharmacy with its specialized ventilation systems, security features, and built-in cabinetry. Adjacent to this area, the former gift shop space maintains its commercial-grade electrical systems and display window frames.

The upper floors feature typical hospital architectural elements including wide corridors with handrails, built-in nurse stations, and patient room layouts with their associated medical gas outlets, headwall systems, and bathroom configurations. Utility services remain throughout, including elevator shafts, mechanical rooms with HVAC equipment, electrical distribution systems, and telecommunications infrastructure.

The building's core facilities include abandoned dietary service areas, medication rooms with their specialized ventilation and security systems, and utility rooms with their plumbing and electrical infrastructure. Each floor retains its institutional-grade flooring systems, suspended ceiling grids, and specialized lighting fixtures typical of medical facilities.

Section “E” – Tower 1

The first tower, constructed in 1974, encompasses 64,000 square feet of floor space designed primarily for medical offices and physician practices. In its vacant state, the tower retains the core infrastructure typical of a professional medical office building. The floors are characterized by former physician suites with their built-in reception counters, waiting areas, and exam room configurations.

Throughout the tower's levels, medical office suites maintain their original layouts, including built-in cabinetry, plumbing connections for exam rooms, and specialized electrical systems. Former procedure rooms and consultation spaces contain fixed cabinet systems, abandoned plumbing infrastructure, and ceiling-mounted lighting systems typical of medical office environments.

The building's core infrastructure remains intact, including elevator banks, mechanical rooms housing HVAC equipment, electrical distribution systems, and telecommunications rooms. Wide corridors, designed to accommodate patient traffic, feature built-in handrails and durable flooring systems. Each floor contains utility chase areas and commercial-grade restroom facilities.

Section “F” – Main Hospital Structure

The main Baptist Hospital building, originally constructed in 1943, evolved significantly over its 70-year operational history through multiple expansions and renovations. From its initial 79,000 square feet, the complex grew to encompass 432,700 square feet of medical space, reflecting the community's growing healthcare needs and advancing medical technologies.

Now vacant and prepared for demolition, the complex contains the remnants of its comprehensive medical facilities, stripped of operational equipment but retaining its built-in infrastructure. The building's evolution is evident in its varied architectural styles and construction methods across different periods yet maintains its institutional medical character throughout.

Former patient care areas include empty patient rooms with remaining bathroom fixtures, built-in headwall medical gas systems, and nurse call stations representative of different eras of healthcare delivery. Abandoned operating suites from various periods retain ceiling-mounted surgical light tracks, built-in medical gas lines, and specialized flooring systems. The intensive care units and emergency department areas maintain their distinctive floor plans with fixed medical gas outlets, electrical systems, and specialized ventilation components that showcase the evolution of medical technology over the decades.

Throughout the facility, institutional features remain such as wide corridors with handrails, built-in reception desks, medication rooms with cabinet systems, and utility rooms with plumbing infrastructure. Support areas include vacated mechanical rooms with HVAC equipment from different construction periods, elevator machinery rooms, and electrical distribution systems that were expanded and upgraded over time. The former kitchen and cafeteria spaces contain commercial-grade ventilation hoods, plumbing systems, and built-in serving lines that were modified and enhanced through various renovations.

The building's growth over seven decades is reflected in its layered infrastructure, where newer systems were integrated with existing ones, creating a complex network of utilities and services that supported the hospital's expanding operations until its closure.

F. Work Area Preparations

Prior to establishing containments, a comprehensive pre-abatement inspection and preparation phase will be conducted. NorthStar supervisors will perform detailed walk-throughs of each work area, systematically identifying and documenting all materials requiring abatement. During these inspections, all locations containing asbestos, lead, and hazardous materials will be clearly marked using standardized labeling and mapping protocols to ensure complete inclusion within planned containment areas.

The inspection phase will also identify any suspect materials requiring additional characterization. Intertek personnel will collect samples of these materials for laboratory analysis to determine proper handling and disposal requirements. No containment construction will begin until all material sampling and analysis is complete for the designated work area.

Concurrent with the inspection process, all non-fixed furniture, debris, and general trash will be removed from the work areas. This material will be properly segregated, with any items suspected of contamination being staged for testing before disposal. The removal of these items provides clear access to all surfaces requiring abatement and ensures efficient containment setup.

Once an area has been cleared of debris and all materials have been properly identified and marked, the supervisor will conduct a final pre-containment inspection to verify:

- All materials requiring abatement have been properly identified and marked.

- Additional sampling requirements have been completed.
- Area is clear of all non-essential items.
- Adequate access exists for containment construction.
- All fixed items requiring protection have been identified.

This systematic approach to pre-abatement preparation ensures thorough identification of hazardous materials and proper containment design before beginning active abatement operations

6. WORK PROCEDURES

A. Material Classifications and Setup Requirements

The following table categorizes all identified asbestos-containing materials at the Baptist Hospital complex according to their required containment and removal procedures. Materials are classified based on their condition, friability, and potential for fiber release during removal.

Setup Type	Material Description	Location	EPA Category
Setup 1 Enclosed/Encapsulation			
	Fire Doors	Main Hospital, Single Story	Cat 1 Friable
	Sinks with ACM Coating	Main Hospital, Tower 1 & 2	Cat II Non-Friable
	Mirror Mastic	Tower 3	Cat I Non-Friable
	Vibration Dampers	Main Hospital	Cat II Non-Friable
Setup 2 - Exterior Work			
	Transite Panels	Towers 1 & 2	Cat I Non-Friable
	Window/Door Caulking	Main Hospital	Cat II Non-Friable
	Window Glazing	Main Hospital	Cat II Non-Friable
	Roofing Mastic	Main Hospital	Cat II Non-Friable

Setup 3 - Non-Friable			
	Floor Tile and Mastic	All Buildings excluding Tower 3	Cat I Non-friable
	Ceramic Wall Tile/Grout	Main Hospital	Cat II Non-friable
	Black Mastic/Mesh on Walls	Main Hospital	Cat II Non-friable
	Pipe Insulation with ACM Mastic	Main Hospital, Tower 1	Cat II Non-friable
	Duct Insulation with ACM Mastic	Main Hospital	Cat II Non-friable
Setup 4 - Friable			
	Pipe Insulation (Tunnels)	Main Hospital	RACM
	Boiler/Tank Insulation	Main Hospital, Single Story	RACM
	Sheetrock Systems	Main Hospital	Cat II Non-friable
Setup 5 - Glovebag			
	Used for small amounts of friable pipe insulation where full containment would be excessive for the limited scope of removal	N/A	RACM

Notes:

1. Setup requirements may be modified based on material condition or site-specific factors
2. Any damaged materials may require upgrade to more stringent containment procedures
3. All setups must comply with federal, state, and local regulations
4. Changes in material condition during removal may necessitate containment modification

B. Containment Setup

Setup 1 Procedures - Enclosed/Encapsulated Material Removal

Pre-Removal Setup

- Clear immediate work area of unnecessary items
- Place 6-mil polyethylene drop cloths extending minimum 3 feet beyond work area
- Stage HEPA vacuum for immediate access
- Place appropriate tools at work location.
- Position waste packaging materials nearby
- Post warning signs at approaches to work area

Minimal Area Preparation

- No critical barriers required.
- No negative air required.
- No decontamination unit required.
- Single layer of 6-mil poly drop cloth sufficient.
- Warning signs indicating asbestos material removal.
- Barrier tape to designate work area perimeter.

Equipment Staging

- HEPA vacuum
- Hand tools for component removal
- 6-mil polyethylene sheeting for waste wrapping
- Warning labels and tape
- Cleanup supplies
- Personal protective equipment

These simplified setup procedures apply only to removal of materials where the asbestos-containing component remains fully enclosed and undisturbed during the removal process. If any damage occurs that could release fibers, work will stop immediately, and full containment procedures will be implemented.

Setup 2 Procedures - Exterior Transite Panel Removal and Window Door Caulking

Ground Preparation

- Install 12-foot-wide minimum layer of 6-mil polyethylene sheeting along building exterior extending from foundation.
- Secure edges of ground sheeting to prevent wind disturbance.
- Place support framework or hay bales at outer edge to capture any materials.
- Secure sheeting to foundation wall to create continuous barrier.

Work Zone Demarcation

- Install barrier tape and warning signs minimum 20 feet from building.
- Create designated pathways for worker access.
- Establish waste packaging and staging area on ground protection.
- Post appropriate OSHA warning signs at all approaches.

Equipment Staging

- Position aerial lifts or scaffolding as needed.
- Locate HEPA vacuums for immediate access.

- Stage waste receptacles within designated area
- Prepare cleaning equipment and supplies.
- Position water supply for misting/cleaning

Weather Considerations

- Install wind speed monitoring equipment.
- Monitor weather forecasts before beginning work.
- Suspend operations when wind speeds exceed 15 mph.
- No work during precipitation
- Maintain dust suppression capabilities.

These procedures are specifically for **intact** panel removal.

Setup 3 Work Area Procedures - Non-Friable Material Containment Setup

For non-friable materials that will remain substantially intact during removal, modified containment procedures will be implemented while maintaining all necessary safety and regulatory requirements. These procedures apply to materials such as floor tiles, mastics, and intact Transite panels.

Pre-Removal Area Preparation The work area will be cleared of all movable objects and pre-cleaned using HEPA vacuums. A detailed inspection will be performed to ensure all non-friable materials are in good condition and suitable for intact removal. Any damaged areas that may create friable conditions will be documented and addressed using full containment procedures.

Modified Containment Requirements

- Installation of 6-mil polyethylene sheeting as critical barriers over all openings
- Sealing of all HVAC vents and electrical outlets in the immediate work area
- Coverage of immovable objects and adjacent surfaces with 6-mil polyethylene sheeting
- Establishment of a regulated area using barrier tape and warning signs
- Installation of drop cloths extending at least 6 feet beyond the work area
- Creation of a negative pressure environment where practical

Decontamination System A modified decontamination area will be established consisting of:

- Clean area for PPE donning and doffing
- Equipment cleaning station
- Waste packaging area
- HEPA vacuum station for cleaning tools and equipment

Engineering Controls

- HEPA vacuum equipment readily available during all removal activities
- Adequate ventilation maintained throughout the work area.
- Misting bottles available for dust suppression
- Wet methods employed as needed to minimize potential fiber release.

These modified containment procedures will be continuously monitored to **ensure non-friable materials remain intact** during removal. If any materials become friable during removal, work will stop immediately, and full containment procedures will be implemented before continuing.

Setup 4 Procedures - Friable Materials

Pre-Containment Preparation

- Clear all movable items from work area.
- Pre-clean all surfaces using HEPA vacuums.
- Cover and secure all immovable objects with 6-mil polyethylene sheeting.
- Shut down and lock out all HVAC systems servicing work area.
- Install temporary lighting systems for work area illumination.
- Seal all floor drains within work area.

Critical Barrier Installation

- Install two layers of 6-mil polyethylene sheeting over:
  - All windows and exterior openings
  - HVAC supply and return vents.
  - Doorways and access points
  - Electrical outlets and switches
  - Floor drains and plumbing penetrations
  - Ceiling penetrations and light fixtures
  - Elevator openings where applicable
- Seal all seams with spray adhesive and tape.
- Verify integrity of all critical barriers

Containment Construction

- Install two layers of 6-mil polyethylene on walls.
- Install two layers of 6-mil polyethylene on floors.
- Minimum 12-inch overlap at all seams
- Seal all seams with spray adhesive and tape.
- Install additional reinforcement at high-traffic areas.
- Install splash guards in wet removal areas.
- Install viewing ports at strategic locations.

Decontamination System

- Construct three-chamber worker decontamination unit:
  - Clean Room: PPE storage, changing area.
  - Shower Room: HEPA-filtered hot/cold water shower
  - Equipment Room: Contaminated PPE removal

- Construct two-chamber waste decontamination unit:
  - Washroom: Container cleaning
  - Holding Area: Clean container storage

Negative Pressure System

- Install HEPA-filtered negative air machines.
- Calculate proper number of units for minimum four air changes per hour.
- Maintain minimum -0.02 inches water column.
- Install continuous pressure monitoring equipment.
- Position exhaust to optimize air flow patterns.
- Install backup units for redundancy.
- Direct all exhaust air to building exterior.

These procedures must be fully implemented and inspected before any friable material removal begins. Daily inspections will verify continued integrity of all containment systems.

Setup 5 Procedures - Glovebag Operations

Pre-Work Area Preparation

- Clear immediate work area of movable objects
- HEPA vacuum and wet wipe all surfaces within work area.
- Place 6-mil polyethylene drop cloths extending minimum 6 feet in all directions from work area.
- Install barrier tape minimum 10 feet from work area.
- Post appropriate asbestos warning signs at all approaches.

Area Access Control

- Establish regulated area using barrier tape.
- Post warning signs at all approaches to work area
- Create designated entry point for authorized personnel.
- Maintain clear access path to work area.
- Ensure adequate spacing for worker movement.
- Equipment Staging

- Pre-inspect glovebags for proper size and condition.

- Position HEPA vacuum for immediate access
- Prepare amended water sprayer.
- Stage additional glovebags
- Position disposal bags
- Locate emergency repair materials (tape, poly)
- Stage backup personal protective equipment
- Place tools within easy reach of work area

Area Protection

- Cover floor/surfaces directly below work area with 6-mil polyethylene
- Secure edges of drop cloths to prevent tripping hazards.
- Position catch basin for water collection if needed.
- Ensure adequate lighting for work area.
- Stage cleanup materials for immediate access

These setup procedures must be completed and inspected before any glovebag installation begins. The supervisor will verify all preparations are complete before authorizing work to begin.

Setup 6 Procedures - Universal Waste Operations

The setup procedures for universal waste operations at the Baptist Hospital complex require establishment of secure, well-organized collection and storage areas designed to safely handle the significant quantities of fluorescent lamps, ballasts, batteries, and mercury-containing devices identified throughout the facility. These areas must be clearly designated with appropriate signage in both English and Spanish, equipped with proper spill containment systems, and maintained with adequate ventilation and fire protection measures.

Equipment staging includes strategic positioning of specialized containers for lamp storage, ballast collection drums, and designated containers for batteries and mercury devices. HEPA vacuums will be readily available for broken lamp cleanup, with spill control materials and proper PPE maintained in accessible locations. Packaging supplies and container labeling materials will be staged to ensure proper handling and documentation of all universal waste components.

Area access will be controlled through barrier tape and warning signs, with designated entry points and clear emergency exit routes established. Adequate lighting will be maintained throughout the work areas, with security measures implemented during non-operational periods. Inventory control systems will be established to track accumulation dates, maintain proper labeling, and document all collected materials.

Setup 7 Procedures - Hazardous Waste Operations

Hazardous waste operations require establishment of dedicated storage areas with comprehensive containment systems designed to safely manage the BIOTRIL 12.5, Oxidizer 5.1, and other hazardous materials identified within the hospital complex. These areas must incorporate secondary containment systems, proper ventilation, emergency response equipment, and appropriate fire suppression systems while maintaining strict segregation of incompatible materials.

Storage area preparation includes installation of containment pallets, drum storage racks, and clearly defined waste segregation zones. Temperature monitoring systems and adequate lighting will be maintained, with emergency equipment positioned for immediate access. Security measures will ensure controlled access to all hazardous waste storage areas.

Comprehensive safety systems include posted emergency procedures, communication systems, first aid equipment, and strategically located fire extinguishers and eyewash stations. A decontamination area will be established with spill control equipment readily available. Documentation stations will be set up for waste profiling, manifest preparation, and container labeling, with all required regulatory information and emergency contact details prominently displayed.

Area security will be maintained through fencing, controlled access points, adequate lighting, and surveillance systems. All storage areas will be secured during non-operational periods, with intrusion alarms and emergency contact information posted. These setup procedures must be fully implemented and verified through inspection before any hazardous waste handling operations begin, with daily inspections conducted to ensure continued compliance with all requirements.

Setup 8 Procedures - Lead Work Area Controls

Lead work areas require minimal setup focused primarily on access restriction and basic controls. Barrier tape will be installed at least 10 feet from the work area with appropriate lead warning signs posted at all approaches. A single entry point will be established for authorized personnel, with clear access paths maintained throughout the work zone.

Basic area preparation includes placement of 6-mil polyethylene drop cloths in removal areas, with HEPA vacuums and disposal containers positioned within the work zone. A handwashing station will be maintained near the exit point, and appropriate cleaning supplies will be kept readily available.

Equipment staging will include positioning of appropriate removal tools, packaging materials, and personal protective equipment within the designated work area. Cleanup supplies and water for dust control will be maintained nearby.

C. Engineering Controls

Engineering Controls 1 - Encapsulated and Non-Friable Materials

Since these materials present minimal risk of fiber release during proper removal, simplified engineering controls are appropriate:

Basic Controls

- HEPA vacuum readily available for cleanup.
- Hand tools selected to minimize material disturbance.
- Drop cloths to catch any debris.
- Spray bottle with amended water available if needed.
- Proper handling techniques to maintain material integrity.

Material-Specific Controls Fire Doors:

- Support mechanisms to prevent door damage.
- Proper lifting equipment if needed.
- Clean drop cloths for door placement

Sinks with Encapsulated Bottom Coating:

- Support brackets for controlled removal
- Proper backing material during handling
- Stable staging area for removed items.

Mirrors with Intact Mastic:

- Support systems to prevent breakage.
- Proper tools for sheetrock removal
- Level staging area for removed sections.

These basic engineering controls are sufficient when removing materials that remain fully enclosed or intact. If any damage occurs that could create fiber release, work will stop immediately, and enhanced controls will be implemented.

Engineering Controls 2 - Transite Panel Removal

Dust Control Measures

- Water delivery system with misting nozzles
- Sprayers for amended water application.
- Adequate water pressure and supply
- Control runoff from wet methods
- Adjustable spray patterns for different conditions

Weather Monitoring

- Wind speed and direction monitoring
- Work suspension when winds exceed 15 mph.
- No removal during precipitation
- Temperature monitoring for worker safety
- Weather forecast tracking.

Ground Control

- Runoff control measures
- Collection systems for water and debris
- Protection of ground surfaces
- Maintenance of clean work areas
- Prevention of material spread.

These engineering controls will be continuously monitored and adjusted based on site conditions. All equipment will be inspected daily to ensure proper operation.

Engineering Controls 3 - Negative Air Pressure Systems For full containment areas:

(Used for setups 3 Non-Friable and Setup 4 Friable Containments)

- Sufficient HEPA-filtered negative air machines to maintain minimum -0.02 inches water column. Air flow patterns designed to optimize containment cleanliness.
- Continuous pressure differential monitoring with recording devices
- Backup units maintained on standby for emergency use.
- Daily inspection and documentation of all units
- Exhaust air ducted to building exterior.
- Minimum four air changes per hour
- Strategic placement of units to prevent dead air spaces.

Local Exhaust Ventilation

- HEPA-filtered vacuum systems positioned at point of removal.
- Flexible duct work to capture debris at source.
- Adequate suction maintained through regular filter changes.
- Proper positioning to maximize capture efficiency.
- Regular inspection of hoses and connections
- Backup systems available if needed.

Dust Suppression

- Amended water spray systems.
- Airless sprayers for consistent coverage

- Misting systems in large removal areas
- Control of water application to prevent flooding.
- Regular inspection of spray equipment
- Adequate water supply maintained.

Air Filtration

- HEPA filtration of all exhaust air
- Proper sealing of filter housings

These engineering controls will be regularly inspected and maintained throughout the project duration. Any deficiencies will be immediately corrected to ensure continuous proper operation.

Engineering Controls 4 - Glovebag Operations

Primary Controls

- HEPA vacuum connected to glovebag for maintaining slight negative pressure.
- Amended water spray bottles for keeping material wet.
- Backup HEPA vacuum readily available
- Additional glovebags staged for immediate use.

Equipment Maintenance

- Pre-inspection of glovebags for defects
- Regular inspection of HEPA vacuum function
- Verification of sprayer operation
- Maintenance of adequate water supply
- Inspection of all tool conditions

Emergency Response Equipment

- Additional glovebags for repairs
- Duct tape for emergency sealing
- Spray adhesive readily available
- Backup PPE within reach
- Emergency cleanup supplies

These basic engineering controls will be maintained throughout glovebag operations. Equipment will be inspected before each use to ensure proper function. If any glovebag failure occurs, work will stop immediately, and appropriate emergency procedures will be implemented.

Engineering Controls 5 - Universal Waste Operations

Engineering controls for universal waste operations focus on safe handling and storage of the substantial quantities of fluorescent lamps, ballasts, and mercury-containing devices throughout the Baptist Hospital complex. Lamp removal and storage areas will maintain adequate ventilation with specialized storage containers designed to prevent breakage. HEPA vacuums will be positioned for immediate response to any broken lamps, with spill control measures and eyewash stations readily available.

Ballast removal operations will utilize proper lifting equipment with separate leak-proof containers designated for PCB and non-PCB ballasts. Spill control equipment and ventilation systems will be maintained in all work areas, with appropriate tools and cleanup supplies positioned for immediate access. Mercury device handling will incorporate spill containment barriers and specialized spill kits, supported by proper ventilation systems and sealed storage containers with secondary containment.

Engineering Controls 6 - Lead Work Operations

Lead work requires basic engineering controls focused on debris containment and dust suppression. Drop cloths will be positioned to catch debris, with HEPA vacuums and water misting equipment maintained for immediate cleanup of work areas. Proper collection containers and personal hygiene stations will be positioned near work zones, with adequate lighting maintained throughout.

Component removal will utilize appropriate lifting equipment with padded storage areas to maintain material integrity. Waste containers and packaging materials will be positioned near work areas to facilitate proper handling. These basic controls may be enhanced if TCLP testing indicates the need for hazardous waste protocols.

Engineering Controls 7 - Hazardous Waste Operations

Hazardous waste operations require comprehensive engineering controls to safely manage the BIOTRIL 12.5, Oxidizer 5.1, and other chemical materials identified in the hospital. Chemical storage areas will incorporate secondary containment systems, proper ventilation, temperature monitoring, and vapor detection equipment. Emergency eyewash stations and proper transfer equipment will be positioned throughout the work areas.

Liquid waste management systems include leak detection equipment, containment pallets, and proper grounding systems. Transfer pumps and overflow protection will be utilized for all liquid handling operations, with compatible containers and emergency stops positioned appropriately. Emergency response systems include communication equipment, fire suppression systems, and alarm installations, supported by emergency lighting and readily accessible decontamination equipment.

Ventilation systems will maintain negative pressure in storage areas through local exhaust ventilation with proper air monitoring equipment. Backup power systems ensure continuous operation of critical controls, while vapor recovery and filtration systems prevent release of hazardous emissions. All engineering controls undergo daily inspection with regular maintenance and calibration performed according to manufacturer specifications.

D. Removal Methods

Removal Methods 1 - Encapsulated/Non-Friable Materials Unlikely to Release

These materials require careful removal to maintain integrity:

- Fire Doors:
  - Remove hinges and hardware intact.
  - Remove door as complete unit.
  - Maintain vertical orientation.
  - Package without damaging door

- Sinks with Encapsulated Coating:
  - Disconnect plumbing connections.
  - Remove mounting hardware.
  - Lift sink without disturbing coating
  - Package intact unit

- Mirrors with Intact Mastic:
  - Remove surrounding drywall.
  - Support mirror during removal
  - Keep mastic and mirror intact.
  - Package complete assembly

Removal Methods 2 - Transite Panels

Exterior transite panel removal requires specific techniques:

- Remove fasteners carefully.
- Support panel during removal
- Lower panels using controlled methods.
- Keep panels intact during handling.
- Stack panels on padded surface
- Wrap panels in polyethylene.
- Handle as non-friable ACM.

Removal Methods 3 - Non-Friable Materials

Non-friable material removal will utilize methods that maintain material integrity:

- Remove materials intact where possible.
- Use manual methods to minimize breakage.
- Remove fasteners without damaging material.
- Package materials immediately upon removal
- Clean area continuously during removal
- Dispose of materials as non-friable ACM
- Verify complete removal from substrate.

Removal Methods 4 - Friable Materials

All friable material removal will occur within full containment under negative pressure. Workers will:

- Thoroughly wet materials with amended water
- Remove materials in manageable sections.
- Place materials directly into disposal bags
- Clean exposed surfaces as work progresses.
- Maintain continuous wetting throughout removal.
- Apply lockdown encapsulant to exposed surfaces.
- Perform detailed cleaning of all surfaces.

Removal Methods 5 - Glovebag Operations

Glovebag removal of pipe insulation will follow specific procedures:

- Install glovebag according to manufacturer specifications.
- Wet material thoroughly with amended water
- Remove insulation using tools in glovebag.
- Clean pipe surface completely
- Encapsulate exposed pipe surface.
- Remove glovebag with proper techniques.
- Package waste immediately
- All small quantities of pipe insulation, elbows and fittings will be removed pursuant to the OSHA Construction Asbestos Standard as Class I Work. Asbestos Warning tape will be placed around the perimeter of the work area, signage as specified by OSHA in English and Spanish will be posted at the entry location.

- Pipe insulation, elbows and fittings designated for removal will be enclosed using a glovebag attached to the system to be abated. Installation and removal procedures will be according to applicable requirements. After attachment of the glovebag equipped with all the required tools and an HEPA filtered vacuum, the material will be adequately wetted using a pump sprayer. The material will be thoroughly wetted, the insulation will be carefully sliced and removed from the pipe surface. The pipe surface will be scrubbed to remove all insulating material while rinsing the pipe surface. The inside of the bag will be cleaned while using the water spray and all debris will be moved to the bottom of the bag. The exposed portions of the pipe will be misted with encapsulant.

- The cleaned bag will be removed from the pipe as follows: The air will be removed from the bag with the HEPA filtered vacuum. The bag will be gathered in the center just under the pipe, twisted and sealed around the neck portion. A clean bag will be held under the glovebag. The sealed neck portion of the glovebag will be cut and dropped directly into the clean bag and sealed. All waste material will be placed in leak tight polyethylene bags and sealed. Sealed bags will be placed within the fully lined disposal container. Upon completion the removal and cleaning process, the area will be inspected for completeness of work.

Removal Methods 6 - Universal Waste Operations

The removal of universal waste from the Baptist Hospital complex requires careful handling of 44,072 fluorescent lamps and 21,538 ballasts, along with various mercury-containing devices. Fluorescent lamp removal will focus on maintaining lamp integrity to prevent mercury release. Tubes will be carefully removed from fixtures and immediately placed into proper storage containers, using original boxes when available or specialized tube storage containers for loose lamps. All containers will be properly labeled with contents and accumulation start dates, with detailed inventory maintained by area.

Any broken lamps encountered during removal will trigger specialized cleanup procedures using mercury vacuums, with debris placed in sealed containers and affected areas properly decontaminated. Ballast removal requires power disconnection and careful inspection for PCB labeling, with ballasts removed by cutting wires at ends and removing mounting hardware. PCB and non-PCB ballasts will be segregated into separate containers, properly labeled, and documented.

Mercury-containing devices such as thermostats and switches will be removed intact and placed in sealed containers, with careful attention to preventing any mercury release. Detailed documentation will track removal locations and maintain accurate device counts.

Removal Methods 7 - Lead Work Operations

Lead removal operations at the Baptist Hospital complex will emphasize material recovery through recycling of valuable metals while ensuring proper characterization and disposal of building materials. Metal components, including lead-lined doors, sheet materials, and radiation shielding, will be removed intact and staged for recycling. These materials represent valuable recyclable metals and will be carefully removed to maintain their integrity for recycling facilities.

X-ray room components require particular attention to carefully separate lead sheets and liners from backing materials. Detailed documentation will track weights and types of recyclable materials, with recycling facility receipts maintained for all shipments.

Building materials such as painted drywall and wood components will require TCLP testing to determine proper disposal methods. These materials will be packaged separately and clearly labeled pending test results. Materials testing below regulatory limits will be disposed of as construction debris, while any materials exceeding limits will be handled according to hazardous waste requirements.

Comprehensive documentation will maintain separate tracking logs for recycled metals and building materials, ensuring proper documentation of all material destinations. This approach maximizes the recovery of valuable metals through recycling while ensuring appropriate handling of building materials based on their tested characteristics.

Removal Methods 8 - Hazardous Materials Operations

Hazardous materials removal encompasses the careful handling of 162 gallons of BIOTRIL 12.5, 15 gallons of Oxidizer 5.1, and various laboratory chemicals throughout the facility. BIOTRIL 12.5 removal requires verification of container integrity and use of proper transfer equipment, with comprehensive spill containment maintained throughout the process. All materials will be packaged in approved containers with proper labeling and documentation.

Oxidizer 5.1 removal demands strict attention to material compatibility and proper separation from other materials. Laboratory chemical removal begins with complete inventory and sorting by hazard class, ensuring compatible materials are properly packaged and labeled according to regulations. Chemical storage areas will be systematically cleared with materials removed by hazard class while maintaining proper segregation.

All removal operations will be conducted by properly trained personnel using appropriate personal protective equipment. Comprehensive documentation will track the removal process, with proper labeling and current inventories maintained throughout. Any

deviations from standard procedures will require immediate supervisor notification and evaluation.

E. Cleaning and Decontamination

Transite Removal Areas

- Clean ground cover thoroughly
- HEPA vacuum staging areas
- Remove debris continuously.
- Clean equipment and tools
- Inspect area for residual material.
- Document cleaning completion

Non-Friable Material Areas

- HEPA vacuum debris immediately
- Remove drop cloths carefully.
- Clean all tools and equipment.
- Wet wipe adjacent surfaces
- Verify no residual debris.
- Document cleaning process

Full Containment Areas Initial Cleaning

- Remove all visible debris using wet methods.
- HEPA vacuum all surfaces starting at ceiling level.
- Wet wipe all surfaces in same sequence.
- Clean from top to bottom, back to front
- Remove outer layer of floor poly.
- Complete detail cleaning of exposed surfaces

Secondary Cleaning

- HEPA vacuum all surfaces again.
- Wet wipe all surfaces thoroughly.
- Allow surfaces to dry completely.
- Remove remaining wall poly.
- Final cleaning of all surfaces
- Apply lockdown encapsulant as needed.

Equipment Decontamination

- Clean all tools after use.
- Wet wipe equipment surfaces
- HEPA vacuum power tools
- Clean equipment before removal
- Inspect for residual contamination.
- Package contaminated items.

Glovebag Operations

- Wet wipe pipe after insulation removal
- HEPA vacuum work area thoroughly
- Clean all tools before removal.
- Wet wipes drop cloths before removal.
- Verify complete cleaning of work area.
- Document cleaning completion

F. Waste Handling

Enclosed/Encapsulated Material Waste Handling

Components containing enclosed or encapsulated asbestos materials, such as fire doors, coated sinks, and mirror assemblies, will be carefully placed into roll-off containers that have been prepared with double layers of 6-mil polyethylene sheeting. The items will be stacked and arranged to maximize space while preventing damage to the materials. Once the container is full, the polyethylene layers will be completely sealed to create a large containment bag within the roll-off container. Each container will be properly labeled with appropriate asbestos warnings and generator information. Detailed records will be maintained documenting the type and quantity of components placed in each container.

Transite Panel Waste Handling

Removed transite panels will be carefully loaded into roll-off containers that have been lined with double layers of 6-mil polyethylene sheeting. Panels will be stacked systematically on the container floor to prevent breakage, utilizing appropriate support and padding between layers as needed. When the container reaches capacity, the polyethylene layers will be sealed closed to create a secure containment bag within the roll-off container. Each filled container will be properly labeled with asbestos warnings and generator information. The containers will remain covered and secured until transportation to the approved disposal facility.

Non-Friable Material Waste Handling

Non-friable materials will be removed intact where possible and wrapped in two layers of 6-mil polyethylene sheeting. Large components will be wrapped and sealed completely with multiple layers of duct tape, labeled appropriately, and moved to the designated staging area. Materials such as floor tiles and transite panels will be stacked carefully on pallets, wrapped completely, and secured for transport. All non-friable waste packages will be labeled with generator information and appropriate asbestos warnings. These materials will be kept separate from friable waste and documented accordingly on waste shipment records.

Friable Material Waste Handling

All friable asbestos-containing materials will be properly wetted and immediately double-bagged in 6-mil polyethylene disposal bags upon removal. Each bag will be sealed using the "goose-neck" method, wiped clean in the waste decontamination unit, and properly labeled with generator information and asbestos warning labels. Filled bags will be transported from the work area through the waste decontamination unit, inspected for damage, and placed in clean, properly labeled drums or covered carts for movement to the designated secure waste storage area. All waste containers will be locked and secured at the end of each workday. Waste will be transported by licensed haulers to approved disposal facilities with proper documentation maintained for all shipments.

Glovebag Waste Handling

Upon completion of glovebag operations, the bags containing removed insulation will be twisted, goose-necked, and sealed with duct tape. The sealed glovebag will then be placed into a second 6-mil disposal bag, sealed, wiped clean, and properly labeled. These bags will be transported directly to the waste storage area, avoiding contact with other surfaces or materials. All disposal bags will be inspected for damage before transport and placed in appropriate containers for secure storage until final disposal.

Universal Waste Handling

Universal waste handling procedures at the Baptist Hospital complex will address the proper packaging and management of 44,072 fluorescent lamps, 21,538 ballasts, and various mercury-containing devices. Fluorescent lamps will be carefully packaged in appropriate containers, utilizing original boxes when available or specialized tube containers for unboxed lamps. All containers will be properly labeled with contents and accumulation dates, with boxes stacked to prevent breakage and maintained in designated storage areas.

Ballast handling requires strict segregation between PCB and non-PCB components, with materials placed in separate DOT-approved drums. Each container will be labeled with contents and accumulation dates, maintaining ballast counts by type while ensuring drum weights remain within handling limits. Mercury devices will be packaged in spill-proof containers, maintained intact, and segregated by device type for recycling.

Lead Waste Handling

Lead waste handling emphasizes the recycling of valuable metal components while ensuring proper management of building materials. Lead sheets, liners, and other metal components will be staged separately and packaged by metal type and grade for recycling. All recyclable materials will be properly labeled, with weights and quantities tracked throughout the process. Comprehensive documentation will maintain chain of custody through recycling facility receipt.

Building materials requiring TCLP testing will be packaged separately and clearly labeled pending results. Materials testing below regulatory limits will be managed as construction debris, while any materials exceeding limits will follow hazardous waste protocols. All disposal decisions will be thoroughly documented with proper shipping records maintained.

Hazardous Waste Handling

Hazardous waste handling procedures address the management of liquid chemicals, 162 gallons of BIOTRIL 12.5, 15 gallons of Oxidizer 5.1, and various laboratory chemicals throughout the facility. All materials will be packaged in DOT-approved containers with proper segregation maintained. Containers will be labeled according to regulations with hazardous waste manifests completed for each shipment.

BIOTRIL 12.5 and Oxidizer 5.1 require specific attention to container compatibility and proper segregation. Laboratory chemicals will be sorted by hazard class with compatible materials packaged together. All containers will be properly labeled with accumulation dates tracked and material compatibility maintained in staging areas.

Quality control measures will verify proper packaging, container integrity, and labeling throughout the waste handling process. Regular inspections of storage areas will be documented, with comprehensive records maintained for all shipping and disposal activities. All waste handling operations will be conducted by properly trained personnel using appropriate personal protective equipment.

G. Air Monitoring Requirements

Transite and Encapsulated Material Air Monitoring

Personal air monitoring will be conducted periodically during intact removal operations to document exposure levels. Area air samples will be collected on a daily basis in active work zones to verify materials remain intact during removal and handling. Additional sampling will be performed if materials become damaged or work practices change. Since these materials remain intact, clearance sampling is not required when proper work practices are maintained.

Non-Friable Material Air Monitoring

Personal air samples will be collected during non-friable material removal to document exposure levels remain below regulatory limits. Area air monitoring will be performed in the work area to verify materials remain non-friable during removal. Additional sampling will be conducted if materials become damaged or work practices change. Personal sampling results will be used to verify adequacy of respiratory protection and work practices.

Full Containment/Friable Material Air Monitoring

Personal air monitoring will be conducted daily on workers inside containment to verify exposure levels remain below OSHA permissible exposure limits. Area air samples will be collected inside containment to evaluate work practices and engineering controls. Perimeter air samples will be taken outside containment to verify containment integrity. Final clearance air sampling will utilize aggressive air sampling techniques with minimum five samples per containment area. All samples will be analyzed by phase contrast microscopy or transmission electron microscopy as required by regulations. Written documentation will be maintained for all air sampling results.

Glovebag Operations Air Monitoring

Personal air monitoring will be conducted on workers performing glovebag removal to document exposure levels. Area air samples will be collected in the immediate work area to verify proper work practices. Samples will be taken for each distinct work area or at least one sample per twenty glovebags, whichever is more frequent. Additional sampling will be performed if there are any glovebag failures or changes in work conditions. Daily personal sampling results will be used to verify respiratory protection requirements.

7. SAFETY AND HEALTH

A. Personal Protective Equipment

Safety Requirements and Training All workers will be provided with appropriate personal protective equipment (PPE) specific to asbestos abatement and hazardous material removal operations. Comprehensive training in proper PPE use, decontamination procedures, and equipment limitations will be conducted before any abatement activities begin. Daily inspections of all PPE will be performed and documented, with any equipment showing signs of wear or damage immediately removed from service. Only equipment in good condition will be permitted for use during abatement activities.

Required Personal Protective Equipment

Basic PPE Requirements for All Abatement Activities

- ANSI Z89.2 compliant hard hats
- ANSI Z87.1 compliant safety glasses with side shields
- ANSI Z41.2 compliant work boots (rubber boots for wet removal)
- Cut-resistant gloves for general abatement work and Chemical resistant when working with chemicals.
- Disposable coveralls with hood and booties

Respiratory Protection and Exposure Assessment Respiratory protection requirements may be modified based on negative exposure assessments (NEA) for specific tasks. Where historical data and current air monitoring demonstrate exposure levels consistently below OSHA permissible exposure limits, reduced respiratory protection may be implemented. However, the following baseline requirements apply unless an NEA indicates otherwise:

- Full-face air-purifying respirators with P100 HEPA filters for friable material removal
- Half-face respirators with P100 filters for non-friable removal operations
- Powered Air Purifying Respirators (PAPR) for high-risk activities

All respiratory protection decisions will be documented and supported by exposure monitoring data. NEAs will be task-specific and regularly validated through ongoing air monitoring. Any change in work conditions or methods will trigger a reassessment of respiratory protection requirements.

Selection of respiratory protection will be based on exposure levels and work activities according to the following criteria:

Maximum Use Concentration Guidelines:

- Half-Face Air-Purifying with HEPA Filters: 0.1 f/cc
- Full-Face Air-Purifying with HEPA Filters: 0.5 f/cc

- Powered Air-Purifying (PAPR) Full-Face with HEPA Filter: 10 f/cc
- Full-Face Supplied Air, Pressure Demand + HEPA Escape: 100 f/cc

Note: Maximum Use Concentration represents the maximum fiber concentration outside the respirator to maintain exposure inside the respirator below 0.01 f/cc.

Task-Specific Protection

- Additional chemical-resistant coveralls for wet removal
- Face shields during pressure washing or encapsulant application.
- Hearing protection during mechanical removal operations
- Cut-resistant gloves during material handling.
- Knee pads for floor tile removal operations

All PPE will be donned and doffed within the decontamination unit following proper procedures. Disposable items will be properly disposed of as contaminated waste, and reusable equipment will be thoroughly cleaned and inspected after each use. PPE requirements will be continuously evaluated based on air monitoring results and work conditions.

B. Decontamination Facilities

The decontamination unit provides a controlled transition between contaminated work areas and clean areas through a three-stage system. The unit consists of a clean room, shower room, and equipment room arranged in sequence. The clean room serves as the entry point from the uncontaminated area, where workers prepare for entering the work area. The shower room provides a cleaning station between the clean and contaminated zones, ensuring proper decontamination of personnel. The equipment room functions as the final chamber between the shower and the work area, where contaminated protective equipment is managed.

The waste decontamination unit operates as a separate two-stage system for removing contaminated materials from the work area. This unit consists of a washroom where waste containers are cleaned and a holding area where decontaminated containers are staged for transport. This configuration prevents cross-contamination during waste removal while maintaining containment integrity.

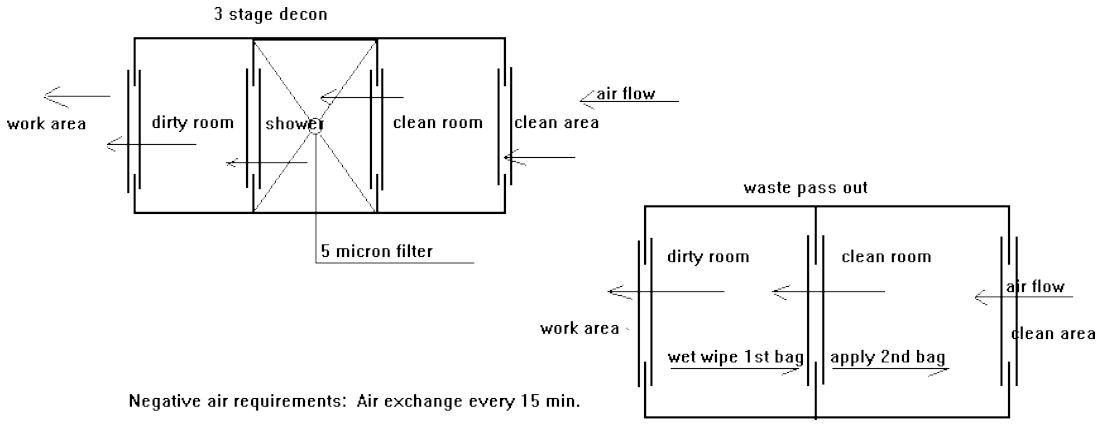

A decontamination unit will be attached to each NPE (Negative Pressure Enclosure) (with exception to non-friable regulated areas); these areas will utilize a remote decontamination facility. Each decontamination unit will consist of 3 stages: Clean Room, Shower and Equipment Room.

1. Clean Room: Workers will don personal protective equipment such as Tyvek, Rubber Steel Toed Boots and Respirators. Each worker will be assigned a box or locker for personal effects.
2. Shower: The shower will have hot and cold running water. All water used for showering will be bagged and disposed of as asbestos containing material. Each employee will thoroughly shower and wash their respirator prior to entering the clean room.
3. Dirty Room: When leaving the NPE workers will store their tools and remove their dirty PPE inside the Dirty Room prior to entering the shower. The Dirty Room may also be used to store dirty tools and equipment between shifts.

C. Emergency Procedures

Medical Emergencies Inside Containment Areas Requiring Immediate Response If a worker becomes injured or ill within a containment area, immediate assessment and action are required. The severity of the medical situation must be quickly evaluated against the risks of emergency decontamination bypass:

- Work will stop immediately.
- Supervisor will assess if person can be safely decontaminated.
- If immediate evacuation is necessary, cut containment for direct exit.
- Provide necessary first aid.
- Contact emergency services if required.
- Document incident including containment breach if occurred.

Fire or Smoke Conditions Requiring Emergency Containment Evacuation The presence of fire or smoke creates an immediate life-safety hazard requiring rapid response and evacuation while maintaining awareness of potential asbestos fiber release:

- Stop all work immediately.
- Turn off all negative air units.
- Evacuate containment through nearest exit.
- If time permits, proceed through decontamination unit.
- If immediate evacuation required, cut containment for direct exit.
- Account for all personnel at designated assembly point
- Contact fire department.
- Secure area to prevent unauthorized access.

Critical Loss of Negative Air Pressure Within Containment Areas Loss of negative pressure creates potential for fiber release outside containment requiring immediate work stoppage and assessment:

- Stop removal activities immediately.
- Keep materials wet.
- Check negative air machines.
- Verify all backup units are functioning.
- If pressure cannot be restored, seal all ACM and exit containment.
- Do not resume work until negative pressure is re-established.

Complete Power Failure Affecting Containment Systems and Equipment Power loss impacts critical containment systems requiring orderly work stoppage and containment security measures:

- Stop work immediately.
- Keep materials wet.
- Exit containment through decontamination unit using emergency lighting.
- Verify operation of backup power systems if available
- Secure containment entry points
- No re-entry until power is restored.

Containment Breach Requiring Immediate Repair and Assessment Physical damage to containment barriers requires immediate action to prevent fiber release and maintain containment integrity:

- Stop work immediately.
- Keep materials wet.
- Use emergency repair materials to seal beach.
- Conduct air monitoring outside breach area.
- Document incident and repair measures
- Verify containment integrity before resuming work.

All emergency procedures will be reviewed during daily safety meetings. Emergency contact information and evacuation routes will be clearly posted at all entrances and inside clean rooms. Regular emergency response drills will be conducted to ensure all personnel understand and can execute these procedures effectively. Additional emergency equipment including first aid kits, emergency repair materials, and communication devices will be maintained in readily accessible locations.

D. Medical Monitoring

NorthStar will maintain a comprehensive medical surveillance program for all employees involved in hazardous materials abatement activities at the Baptist Hospital complex. This program ensures compliance with OSHA regulations including 29 CFR 1926.1101 (asbestos) and 29 CFR 1926.62 (lead).

Initial Medical Examinations

All personnel must complete a pre-assignment medical examination before beginning work on the project. These examinations will include:

- Detailed medical and occupational history.
- Physical examination with emphasis on respiratory system
- Pulmonary function tests (FVC and FEV1)
- Chest X-ray interpreted by B-reader.
- Blood led level testing for lead-related work.
- Additional tests deemed necessary by examining physician.

Periodic Medical Examinations

Workers will receive annual medical examinations including:

- Updated medical and occupational history.
- Physical examination focusing on respiratory system.
- Pulmonary function testing
- Blood led monitoring for lead workers.
- Chest X-ray at frequency determined by examining physician.
- Review of respirator use and fitness.

Emergency Medical Examinations

Additional medical examinations will be provided:

- If worker develops signs/symptoms of exposure
- When exposure monitoring reveals elevated levels
- In event of emergency potentially affecting health
- Upon termination of employment

Medical Records Maintenance

Records of all medical examinations will be maintained for duration of employment plus 30 years, including:

- Name and social security number
- Physician's written opinions
- Employee medical complaints
- Examination results and test findings
- Any recommended limitations
- Employee notification of results

Heat Stress Monitoring

Given Florida's climate conditions, additional monitoring includes:

- Regular vital signs monitoring during hot conditions.
- Work/rest schedules adjusted for temperature/humidity.
- Hydration stations in clean rooms
- Heat stress training for all workers
- Documentation of monitoring results

Physician Review and Approval

The examining physician will provide written opinion including:

- Any detected medical conditions
- Recommended work restrictions.
- Fitness for respirator use
- Results of lead testing if applicable
- Statement of examination adequacy

Employee Notification

Workers will receive:

- Copies of physician's written opinions
- Explanation of examination results
- Notification of any work restrictions
- Confidential access to complete medical records
- Annual updates on examination findings

This medical monitoring program will be continuously evaluated and updated based on exposure monitoring results and site conditions. All medical surveillance activities will be coordinated through NorthStar's occupational health provider, with records maintained at the corporate office while copies of current certifications are kept on-site.

E. Site Security

NorthStar will implement and maintain strict site security measures throughout all abatement and remediation activities to ensure the safety of workers, prevent unauthorized access, and maintain containment integrity. The following comprehensive security protocols will be enforced throughout the project duration.

Access Control

All personnel entering abatement work areas must sign in and out at the site office. Access to regulated areas will be strictly limited to workers who possess current asbestos certifications, medical clearances, and have completed site-specific training. Visitors requiring access to regulated areas must receive prior authorization from the Project Manager and provide documentation including proof of asbestos worker/supervisor certification, medical qualification to wear respirators, and current respirator fit testing records. All visitors must be always escorted by authorized site personnel while in regulated areas.

Work Area Security

Work areas will be clearly identified with OSHA-required warning signs posted in both English and Spanish at all approaches to regulated areas. All active abatement zones will be secured using a combination of barrier tape and hard barricades as appropriate for the specific hazards present. Containment areas will be maintained under continuous negative pressure monitoring to ensure isolation from surrounding areas. All entrances to containment areas will be secured when not in active use, and waste containers and storage areas will be locked at the end of each shift. Decontamination units will be positioned in secure, controlled-access locations to maintain containment integrity.

Perimeter Control

Secure equipment and material staging areas will be established within designated zones of the project site. High-risk abatement areas will be surrounded by additional construction fencing to provide an extra layer of security. Restricted zones will be marked with danger barricade tape and required warning signage. All barricaded areas will be tagged with contact information for authorized personnel who can grant access when needed. Only vehicles specifically authorized by NorthStar will be allowed in material storage and waste collection areas.

After-Hours Security

At the end of each shift, all containment areas, decontamination facilities, and waste storage locations will be locked and secured. The Site Safety Officer will verify that negative pressure systems and monitoring equipment remain operational. Perimeter checks of all work areas will be conducted at the end of each shift to ensure security measures are in place. A contact list of key personnel for emergency response will be maintained and readily available. Security contact information will be prominently posted at the site entrance and project office.

Documentation

The project team will maintain comprehensive security documentation including daily security inspection logs, records of all personnel entering regulated areas, and documentation of any security incidents or unauthorized access attempts. Visitor logs will be kept with verification of all required certifications. A detailed inventory of keys and locks for restricted areas will be maintained by the Site Safety Officer and or the Site Superintendent.

The Site Safety Officer and Project Manager will conduct regular evaluations of all security measures to assess their effectiveness. Additional controls will be implemented as needed based on these evaluations to ensure the continued safety and security of all abatement operations. Any security breaches or incidents will be immediately investigated and documented, with corrective actions implemented as necessary.

4. QUALITY CONTROL

A. Inspection Procedures

NorthStar's inspection procedures will encompass a multi-tiered approach to ensure compliance and quality control throughout all phases of abatement and remediation work. The Site Superintendent and Site Supervisor will conduct daily visual inspections of all work areas to verify proper containment setup, negative air pressure maintenance, decontamination facility operation, and worker protection measures. These inspections will include verification of proper signage, barriers, and security protocols.

Professional Service Industries, Inc. (PSI), serving as the project's third-party industrial hygiene consultant, will provide comprehensive oversight inspection services throughout the project. PSI's certified industrial hygienists will conduct regular inspections of work areas to verify compliance with regulatory requirements and project specifications. Their inspections will include monitoring of engineering controls, reviewing worker protection measures, and verifying proper work practices. PSI will also be responsible for conducting and documenting all required air monitoring during abatement activities and performing the final visual inspections and clearance air testing of all containment areas.

All containment areas will undergo thorough visual inspections by both NorthStar supervision and PSI representatives following the completion of abatement activities and prior to clearance testing. These inspections will be documented using standardized forms that detail the specific areas inspected, any deficiencies identified, and corrective actions taken. PSI will complete the Certification of Visual Inspection form as required by regulations before proceeding with clearance air sampling.

The inspection process will include assessment of engineering controls, personal protective equipment usage, waste handling procedures, and decontamination practices. Any deficiencies identified during inspections by either NorthStar or PSI personnel will be

immediately addressed and documented through completion. Critical inspection points will include pre-abatement containment verification, post-abatement visual clearance, and waste packaging compliance checks.

The Site Superintendent will maintain a master log of all inspections, findings, and corrective actions for the duration of the project, including all documentation provided by PSI regarding their oversight inspections, air monitoring results, and clearance testing reports.

B. Documentation Requirements

NorthStar will maintain comprehensive documentation throughout all phases of the abatement project to ensure regulatory compliance and provide a complete record of all activities. Daily documentation will include detailed work logs recording all abatement activities, personnel on site, equipment used, and materials removed. These logs will be maintained by the Site Supervisor and reviewed daily by the Project Manager.

The master daily log will provide a thorough record of site operations, documenting all personnel present and their work locations, weather conditions affecting work activities, equipment usage and operational status, and quantities of materials removed. Any incidents, accidents, or injuries will be thoroughly documented, along with records of all site visitors and their purpose. The log will also track results of daily pressure differential monitoring and any deviations from established work plan procedures.

Personnel documentation will be maintained for all workers, including current asbestos certifications and licenses, medical surveillance records, respirator fit test documentation, and verification of site-specific training completion. Daily sign-in/sign-out logs will track all personnel movements through regulated areas. These records will be regularly audited to ensure all personnel maintaining required certifications and medical clearances.

PSI will provide comprehensive air monitoring documentation throughout the project. This will include results of daily personal air sampling, area air monitoring data, containment pressure differential recordings, and final clearance sampling results. All air monitoring documentation will include proper chain of custody records and laboratory analytical reports. These records will be maintained to demonstrate ongoing compliance with exposure limits and final clearance criteria.

Waste handling operations will be thoroughly documented through a system of waste manifests, shipping papers, scale tickets, and disposal receipts. Container inspection logs will verify proper packaging and labeling, while transportation logs will document proper handling during transit. Any required waste characterization testing, such as TCLP analysis, will be properly documented and maintained with the disposal records.

A comprehensive system of inspection and certification records will be maintained throughout the project. This will include daily work area inspection reports, engineering

control inspection logs, equipment maintenance records, and containment inspection documentation. PSI's visual inspection certifications will be maintained as part of this record, along with documentation verifying the integrity of critical barriers and engineering controls.

Safety documentation will encompass daily safety meeting logs, job safety analysis records, safety inspection documentation, and any necessary accident or incident reports. All corrective actions taken in response to safety concerns will be thoroughly documented, including verification of implementation and effectiveness.

Project closeout documentation will provide a complete record of the project's successful completion, including final visual inspection certifications, clearance air sampling results, completed waste manifests with disposal facility signatures, and final equipment decontamination certifications. All regulatory notifications and correspondence will be included in the closeout package.

All project documentation will be maintained in an organized manner at the project office and available for review by the owner, regulatory agencies, and PSI representatives. Electronic copies will be maintained as backup to ensure preservation of all critical records. In accordance with regulatory requirements, documentation will be retained for a minimum of 30 years after project completion. The Project Manager will ensure all required documentation is properly completed, filed, and included in the final project closeout submittal.

C. Clearance Criteria

The clearance process will follow a systematic approach to ensure all abated areas meet or exceed regulatory requirements and project specifications before containment removal and area reoccupancy. Initial clearance evaluations will begin with a thorough visual inspection conducted by both NorthStar supervision and PSI representatives to verify the complete removal of all specified materials and the absence of any visible debris, residue, or dust. The PSI industrial hygienist must confirm through written documentation that the visual inspection has been passed before proceeding with clearance air sampling.

Clearance air sampling will be conducted in all interior work areas following successful visual inspection. The acceptance criteria for clearance will be airborne fiber concentrations less than or equal to 0.01 fibers per cubic centimeter (f/cc) using phase contrast microscopy (PCM) analysis. PSI will collect a minimum of two final air samples inside each work area, with approximately 2,000 liters of air sampled at a flow rate of less than 16 liters per minute for PCM analysis using NIOSH 7400 methodology.

If initial clearance sampling results exceed 0.01 f/cc, NorthStar will conduct additional cleaning of the area at no additional cost to the Owner. The process of cleaning and clearance sampling will be repeated until acceptable results below 0.01 f/cc are achieved.

Upon receipt of passing clearance results, PSI will provide written documentation verifying that the area has met all clearance criteria and is suitable for containment removal.

Following successful clearance, containment materials will be carefully removed in a manner that prevents contamination of the cleared area. If any debris or residual contamination is identified during containment removal, work will stop immediately, and the affected area will require recleaning and retesting. PSI will verify and document that all containment materials have been properly removed and the area is suitable for occupancy.

All clearance documentation, including visual inspection certifications, air sampling results, laboratory analysis reports, and chain of custody records will be maintained in the project files and included in the final closeout documentation. This documentation will provide a complete record demonstrating that all areas have met the required clearance criteria before being released for subsequent work activities.

D. Record Keeping

NorthStar will maintain complete and accurate records throughout the duration of the project in accordance with applicable federal, state, and local regulations. Project documentation will be organized and readily accessible at the project site office for review by the Owner, regulatory agencies, and PSI representatives. The Site Superintendent will establish a filing system that ensures proper organization and retention of all required records.

Daily project records will be maintained documenting all site activities, including worker documentation, air monitoring results, work area inspections, and waste disposal records. These daily records will include detailed descriptions of work performed, areas worked, personnel on site, equipment used, materials removed, and any incidents or unusual occurrences. PSI's daily air monitoring results will be incorporated into the project records as received, including personal samples, area samples, and final clearance results.

Worker documentation will be maintained on site including current certifications, training records, medical surveillance documentation, and respirator fit test results. Daily sign-in sheets will record all personnel entering regulated work areas, including workers, supervisors, and authorized visitors. These records will verify that all personnel working in regulated areas maintain current qualifications and proper training.

Waste shipment records will be maintained from point of generation through final disposal. This includes waste manifests, weight tickets, and disposal facility receipts. Each manifest will be tracked through a log system until the return copy is received from the disposal facility, confirming proper disposal. Transportation logs will document proper handling and routing of waste shipments.

Air monitoring records provided by PSI will be maintained in chronological order, including all personal samples, area samples, and clearance testing results. These records will include sampling data sheets, chain of custody documentation, laboratory analysis reports, and

Records will be retained in secure storage for a minimum of 30 years following project completion, as required by regulations. The Project Manager will prepare and maintain a comprehensive index of all project records to facilitate future retrieval if needed. Upon project completion, records will be organized and transferred to permanent storage in accordance with regulatory requirements.

5. WASTE MANAGEMENT

A. Packaging Requirements

All asbestos-containing and contaminated materials will be properly packaged to ensure safe handling and transportation to approved disposal facilities. Asbestos-containing waste materials must be double-bagged or wrapped in two layers of 6-mil polyethylene sheeting to yield a minimum covering of 12-mils. Each layer will be independently sealed using the "goose-neck" method and duct tape. For large components or quantities of materials, sealed 6-mil polyethylene packages may be placed inside fiberboard drums or other suitable rigid containers for additional protection during transport.

For efficient bulk waste handling, cubic yard boxes double-lined with 6-mil polyethylene sheeting may be used within the work area. These boxes will be placed on pallets to facilitate safe movement. As materials are added to the bulk containers, care will be taken to prevent tears or damage to the polyethylene liners. Once a box is full, both layers of polyethylene will be independently sealed using the "goose-neck" method and secured with duct tape before the box is closed. The sealed and palleted boxes will then be moved through the waste decontamination unit before being transferred to the designated waste storage area.

For larger non-friable materials such as transite exterior paneling, roll-off containers double-lined with 6-mil polyethylene sheeting will be utilized. These materials will be carefully placed into the lined container to prevent breakage and fiber release. When the container is full, both layers of polyethylene will be pulled over the top of the waste materials and sealed to create a large, completely enclosed package. This method allows for safe and efficient handling of bulk non-friable materials while maintaining proper containment throughout transportation and disposal.

All waste containers will be properly labeled in accordance with OSHA, EPA, and DOT requirements. Labels must include appropriate warning text in English and Spanish including "DANGER - CONTAINS ASBESTOS FIBERS - AVOID CREATING DUST - CANCER AND LUNG DISEASE HAZARD" as well as the name of the waste generator and location where the waste was generated. The RQ Hazardous Class 9 placard will be displayed on transport vehicles during loading and unloading operations.

Non-friable materials such as floor tiles, transite panels, and intact ceiling tiles will be kept adequately wet during packaging. These materials will be wrapped in two layers of 6-mil polyethylene sheeting or placed in double 6-mil disposal bags. Any sharp edges or corners must be padded to prevent puncturing of the containment packaging. Regulated asbestos-containing material (RACM) that is friable or has become friable during removal will be thoroughly wetted and immediately bagged or wrapped to prevent fiber release.

For materials that may puncture standard polyethylene packaging, such as pipe sections or other rigid components, additional protective covering or containerization will be required. These items will be wrapped in protective padding material prior to being sealed in double layers of 6-mil polyethylene. Alternatively, they may be placed directly into fiber drums or other rigid containers lined with two layers of 6-mil polyethylene.

All packaged waste will be inspected prior to removal from the work area to ensure proper containment and labeling. Any damaged containers will be repaired or repackaged before being moved through the waste decontamination unit. The exterior of all waste packages will be wet-wiped, or HEPA vacuumed in the waste decontamination unit before being moved to the designated waste storage area.

B. Storage Procedures

All packaged asbestos-containing materials and contaminated waste will be temporarily stored in a designated secure area prior to transportation to approved disposal facilities. At the Baptist Hospital complex, the primary waste storage area will be established in the northwest laydown yard, with controlled access and protection from weather conditions. This area will be clearly marked with required warning signs in English and Spanish and secured to prevent unauthorized access. Only properly packaged and labeled materials that have been decontaminated will be moved to the storage area.

Roll-off containers used for bulk waste storage will be properly lined, covered, and secured when not actively being loaded. These containers will be positioned on the existing paved areas of the laydown yard to provide stable support and adequate access for loading and transportation vehicles. The existing security fencing around the laydown yard will be maintained and supplemented as needed to ensure controlled access to the waste storage area.

Packaged materials in cubic yard boxes and drums will be stored on pallets to prevent contact with the ground and facilitate inspection and loading. Storage areas will be inspected daily to verify container integrity and proper labeling. Any damaged containers will be promptly repaired or repackaged. The area will be kept orderly with clear access aisles maintained between stored materials.

Universal waste materials including fluorescent lamps, light ballasts, mercury-containing equipment, and batteries will be stored in a dedicated section of the waste storage area, separately from asbestos materials. Lamps will be stored in proper containers designed to prevent breakage, while ballasts will be segregated based on PCB content. Mercury-containing devices will be stored in spill-proof containers with proper cushioning to prevent damage. All universal waste containers will be clearly labeled with contents and accumulation start dates. Given the extensive quantity of universal waste expected from the hospital complex, storage areas will be organized by building section to maintain proper material tracking.

A covered storage area within the existing hospital warehouse will be utilized for temperature-sensitive universal waste components and electronics requiring weather protection. This area will be secured and accessible only to authorized personnel, with proper ventilation maintained. Containers will be arranged to allow for regular inspections and inventory tracking.

The storage area will be equipped with appropriate spill control supplies including extra polyethylene sheeting, duct tape, and HEPA vacuums in case emergency repackaging is required. Mercury spill kits will be maintained in universal waste storage areas. A log will be maintained documenting all materials placed into and removed from the storage area, including dates, quantities, and types of materials.

No asbestos-containing materials or universal waste will be stored at the site for longer than necessary before transport to the disposal facility. The Project Manager will coordinate waste shipments to ensure regular removal of accumulated materials. At the end of each workday, all stored materials will be verified secure and properly protected from weather conditions. The existing site drainage patterns in the laydown yard will be maintained to prevent water accumulation around stored materials.

C. Transportation

All transportation of regulated materials from the Baptist Hospital complex will be conducted in strict accordance with federal, state, and local regulations. Republic Services of Pensacola will serve as the primary transporter for asbestos-containing materials and universal waste. All asbestos waste transport vehicles will be properly marked with RQ Hazardous Class 9 placards during loading and unloading operations in accordance with DOT requirements. Warning signs stating "DANGER - ASBESTOS DUST HAZARD - CANCER AND LUNG DISEASE HAZARD - Authorized Personnel Only" will be displayed during loading and unloading of asbestos materials.

Vehicles used for transporting asbestos-containing materials will have completely enclosed, lockable storage compartments. These compartments will be lined with a minimum of one layer of 6-mil polyethylene on the sides and top and two layers on the floor. Each

compartment will be thoroughly wet cleaned, and HEPA vacuumed following the disposal of each load at the dump site. At the conclusion of the project, all transport vehicle compartments will have the polyethylene lining properly removed and disposed of as contaminated waste, followed by a final wet cleaning and HEPA vacuuming before being returned to service.

Republic Services will provide roll-off containers for bulk transport of non-friable materials such as transite panels. These containers will be inspected before use to verify proper condition and cleaned between loads. All bulk loads will be completely enclosed within the double-lined container and properly covered during transport. Transportation routes will be established to minimize travel through congested areas while complying with local requirements.

Universal waste transportation will also be handled by Republic Services, utilizing properly permitted vehicles and containers appropriate for the specific materials being transported. Fluorescent lamps will be transported in containers designed to prevent breakage, while ballasts and mercury-containing equipment will be secured to prevent shifting during transport. All universal waste containers will maintain proper labeling throughout transportation.

A licensed hazardous waste transporter (to be determined) will handle the transportation of any hazardous waste materials, including lead-containing components and any chemicals requiring disposal. The hazardous waste transporter will provide appropriate documentation of permits and registrations prior to conducting any transport activities.

Transportation documentation will include:

- Waste shipment records for all asbestos materials
- Universal waste shipping papers
- Hazardous waste manifests as required.
- Weight tickets and scale records
- Vehicle inspection logs
- Transportation route documentation

The Project Manager will maintain copies of all transportation records and verify proper completion of all required documentation. Chain of custody will be maintained throughout the transportation process, with all waste shipment records and manifests tracked until return receipt from the disposal facility is received.

D. Disposal Site Information

The following disposal facilities have been identified and approved for receiving waste materials from the Baptist Hospital complex abatement project. All facilities have been selected based on their proximity to Pensacola, Florida, acceptance criteria matching the project waste streams, and demonstrated compliance with regulatory requirements.

Asbestos-Containing Material Disposal (Primary)

Primary ACM Landfill

Escambia County Perdido Landfill - Permitted Class I and II landfill in Florida.
13009 Beulah Rd, Cantonment FL 32533
EPA ID # FLD982120131 Permit # 0000667-038-SO-01
Ryan Cummins (850) 937-2152

Accepted Materials:

- Category I non-friable materials (345,089 SF total):
  - Floor tile and mastic
  - Transite panels from Towers 1 and 2
  - Roofing materials
- Category II non-friable materials (79,250 SF total):
  - Sink undercoating.
  - Duct/pipe insulation with ACM mastic
  - Window glazing and caulking.
- RACM friable materials (9,128 units total):
  - Pipe insulation from crawlspaces and tunnels
  - Boiler/tank insulation
  - Fire doors

Special Requirements:

- 24-hour advance notice required for large loads
- Waste profile and characterization required before first shipment.
- Special handling procedures for friable RACM loads.
- Specific packaging requirements for different ACM categories

Asbestos-Containing Material Disposal (Secondary)

Secondary ACM Landfill

Timberlands Sanitary Landfill
22800 AL-41, Brewton, AL 3
Robert Milstead (251) 255-6276
EPA ID # AL000034520-431 Permit # 27-08

Universal Waste Disposal/Recycling

Lamp and Ballast Recycling Facility

Universal Recycling Technologies, LLC (URT)
2645 Sylvania Cross Dr., Fort Worth, TX 76137
Lisa Bailey / Sr. Compliance Specialist (607) 321-9601
EPA ID TXR000086069

Accepted Materials:

- Fluorescent lamps (44,072 total units)
- PCB/Non-PCB ballasts (21,538 total units)
- Mercury-containing equipment
- Batteries from emergency systems

Requirements:

- Specific packaging requirements for intact lamps
- Separate containers required for PCB vs. non-PCB ballasts
- Operating Hours: (Insert hours)
- Bulk drop-off procedures for large quantities
- (List any facility-specific requirements for Baptist Hospital project)

Hazardous Waste Disposal (Primary)

Primary Hazardous Waste Facility

Emelle Hazardous Waste Facility
36964 AL-17 North, Emelle, AL 35459
Holly Gordon (251-583-0010
EPA ID ALD000622464 Permit # 412-X001-X003, X005-X010

Accepted Materials:

- All Hazardous waste determined through TCLP tests

Requirements:

- TCLP testing required for waste characterization.
- Specific packaging requirements for different lead waste types
- Advanced scheduling required for bulk materials.

Accepted Materials:

- BIOTRIL 12.5 (162 gallons)
- Oxidizer 5.1 (15 gallons)
- Other chemical wastes from laboratory areas

- Any materials failing TCLP testing.

Requirements:

- Waste profile and characterization required before acceptance.
- Lab pack requirements for chemical wastes
- Specific packaging and labeling requirements
- Advanced scheduling required for all deliveries.

Transportation Requirements:

- Avoidance of school zones during operating hours
- Compliance with City of Pensacola transportation requirements
- Use of covered trucks for all waste types
- Specific manifesting requirements for each waste category

Documentation Requirements:

- Waste shipment records for all ACM
- Hazardous waste manifests as required.
- Weight tickets for all loads

Hazardous Waste Disposal (Secondary)

Secondary Hazardous Waste Facility

Bellview Michigan
49350 N Interstate 94 Services Drive, Van Buren Twp MI 48111
Kim Anderson (334) 614-2910
EPA ID # MID 000 724 831 (Treatment)

The Project Manager will maintain copies of all facility permits, waste acceptance criteria, and disposal documentation in the project files. Any changes in disposal facilities during the project will require prior approval from the City of Pensacola and updated documentation of facility permits and acceptance criteria. Regular coordination with each facility will be maintained to ensure compliance with all acceptance requirements and scheduling procedures.

E. Documentation

Comprehensive documentation will be maintained throughout the Baptist Hospital abatement project to ensure regulatory compliance and provide complete tracking of all waste streams from generation through final disposal. This documentation system encompasses specific requirements for each type of waste material while maintaining standardized protocols for record keeping and verification.

For asbestos-containing materials, Waste Shipment Records (WSR) will be generated for each load transported from the site. These records will detail the specific types and quantities of materials, including the 345,089 square feet of Category I non-friable materials, 79,250 square feet of Category II non-friable materials, and 9,128 units of RACM friable materials identified throughout the hospital complex. Each WSR will include complete generator information specific to the Baptist Hospital site, transporter details for Republic Services, and disposal facility information. The Project Manager will ensure proper distribution of WSR copies to the disposal facility, project site files and City of Pensacola,

Daily transportation logs will track all waste shipments leaving the site, recording departure times, vehicle information, driver details, load contents, and disposal facility arrival times. These logs will maintain particular focus on approved transportation routes through Pensacola, ensuring compliance with local requirements while documenting the movement of all waste materials from the hospital complex.

Lead waste documentation will center on hazardous waste manifests for the materials that fail TCLP testing. These manifests will include comprehensive waste descriptions, appropriate waste codes, and quantities in proper units. Supporting documentation will include detailed TCLP test results for the of painted surfaces, architectural components, and any demolition debris requiring characterization. Laboratory analysis reports and chain of custody records will be maintained to verify proper waste characterization throughout the project.

The substantial quantity of universal waste from the hospital requires detailed shipping papers for the 44,072 fluorescent lamps and 21,538 light ballasts, as well as batteries and mercury-containing devices. These documents will track materials from their points of generation within specific hospital buildings through final recycling or disposal. Inventory tracking logs will be maintained separately for each universal waste type, with regular inspections documented for accumulation areas and container conditions.

Hazardous materials documentation will focus on proper manifesting of the 162 gallons of BIOTRIL 12.5, 15 gallons of Oxidizer 5.1, and various laboratory chemicals identified throughout the facility. These records will include all required DOT shipping information, hazard classifications, and emergency response procedures. Supporting documentation will include safety data sheets, chemical inventories, and detailed container content logs for all lab-packed materials.

The project team will maintain daily waste generation logs documenting all container inspections, scale tickets, and relevant photographs of packaging and loading operations. Any spills or incidents will be thoroughly documented with detailed reports and photographic evidence. Training records for all personnel involved in waste handling operations will be kept current and readily available for inspection.

Regulatory compliance documentation will include copies of all required FDEP notifications, local permits, facility acceptance letters, and transporter licenses. Insurance certificates and additional regulatory correspondence will be maintained in dedicated files at the project office. Quality control documentation will track container inspections, packaging verification, load inspections, and decontamination activities throughout the project duration.
Active project files maintained at the site office will include pending WSRs and manifests, current inventory records, and emergency response information. These files will be organized to allow quick access to critical documentation while ensuring complete record keeping for all waste management activities. The Project Manager will conduct monthly audits to verify proper maintenance of all required records.

Upon project completion, a comprehensive documentation package will be assembled including copies of all WSRs with disposal facility signatures, complete manifest records, final weight summaries, and facility certificates of disposal. All waste documentation will be retained for a minimum of 30 years, with electronic copies created and archived for long-term access. Records will be organized by waste type, building location, generation date, and disposal facility to facilitate future retrieval if needed.

Monthly summary reports will track waste quantities by type, disposal facility utilization, transportation compliance, and documentation completeness. The final project completion report will provide total waste quantities, a disposal facility summary, documentation verification, and a regulatory compliance statement. This report will include copies of all required records, providing a complete history of waste management activities throughout the Baptist Hospital abatement project.

All documentation will undergo review by the Project Manager before filing to ensure completeness and accuracy. Regular audits will verify proper maintenance of records throughout the project duration. The final documentation package will provide the City of Pensacola and regulatory agencies with a comprehensive record of all waste management activities conducted during the abatement and demolition of the Baptist Hospital complex.

6. PROJECT CLOSEOUT

A. Final Inspection Procedures

The final inspection process for the Baptist Hospital complex will implement a comprehensive, systematic approach designed to verify complete remediation of all hazardous materials while ensuring full regulatory compliance. Given the facility's extensive size and the complex nature of the abatement work, inspections will follow the established work sequence, beginning with Tower 3, proceeding through Towers 1 and 2, and concluding with the main hospital building.

Prior to PSI's formal inspections, NorthStar's Site Superintendent will conduct thorough pre-inspections of each area. These preliminary assessments will verify the complete removal of all identified asbestos-containing materials, proper cleanup of work areas and decontamination units, and removal of temporary containment systems. The Superintendent will confirm proper disposal of all contained materials and verify restoration of any surfaces or systems affected by abatement activities.

Following successful pre-inspection, PSI's industrial hygienists will perform detailed visual inspections of all abated areas. These inspections will focus on verifying the absence of any visible debris, dust, or residue, while confirming the complete removal of all specified materials. Inspectors will examine all surfaces to ensure proper cleaning and sealing, verifying the completion of any required repairs and the removal of all temporary systems.

The main hospital building presents unique inspection challenges due to its complex configuration and the extensive quantity of materials removed. Inspections will proceed methodically through each floor level, with particular attention paid to mechanical spaces, utility chases, and the extensive network of crawlspaces and tunnels containing piping systems. Areas above suspended ceilings, wall and floor penetrations, former medical imaging rooms, and equipment mounting locations will receive detailed examination to ensure complete material removal.

For areas involving lead material removal, TCLP testing will be conducted on representative samples to determine proper waste characterization and disposal requirements. Materials testing below hazardous waste thresholds (less than 5.0 mg/L lead) will be handled as standard construction debris. Only if TCLP results exceed the regulatory threshold will materials require handling and disposal as hazardous waste, necessitating additional inspection protocols. In such cases, inspections will verify the complete removal of lead-lined walls from radiological areas and proper disposal of all lead-painted components according to hazardous waste requirements. For materials testing below hazardous levels, standard construction debris removal protocols will be followed. Any encapsulated materials approved to remain in place will be thoroughly documented with detailed locations and conditions noted.

Universal waste inspections will confirm the complete removal of all fluorescent fixtures, bulbs, and ballasts throughout the facility. Inspectors will verify the collection of all batteries and mercury-containing devices, proper cleaning of lamp storage areas, and removal of all universal waste containers. Particular attention will focus on ensuring no fluorescent tubes or ballasts remain in any portion of the facility.

Hazardous materials inspections will verify complete removal of all identified chemicals, proper cleaning of storage areas, and disposal of all laboratory materials. Storage cabinets and containment areas will be examined to confirm proper decontamination, with all contaminated items properly disposed of according to regulatory requirements.

Throughout the inspection process, comprehensive documentation review will verify completion of all waste shipment records, air monitoring data, and clearance sample results. Required forms, disposal facility receipts, and photographic documentation will be examined to ensure complete project documentation. Areas failing inspection will require immediate corrective actions, additional cleaning as needed, and re-inspection after completion of remedial activities.

Final acceptance of each area will require written certification from PSI, supported by photographic documentation and clearance sample results. All punch list items must be completed to the satisfaction of both PSI and the owner's representative. The Project Manager will maintain a detailed inspection log documenting all inspection activities, findings, corrective actions, and final acceptance dates.

Upon successful completion of all inspections, a comprehensive final report will be prepared summarizing all inspection activities, documenting findings and corrections, and including photographic records and clearance certifications. This report will provide verification of regulatory compliance and serve as permanent documentation of the successful completion of all abatement activities at the Baptist Hospital complex.

B. Documentation Requirements

Comprehensive project closeout documentation for the Baptist Hospital abatement project will provide verifiable evidence of proper completion for all remediation activities. Given the complex nature of the project and multiple waste streams involved, documentation packages will be assembled systematically for each phase of work, maintaining clear organization by building section while ensuring complete coverage of all activities.

For asbestos abatement activities, documentation will encompass complete waste shipment records tracking the removal and disposal of all identified materials. This includes detailed records for the 345,089 square feet of Category I non-friable materials such as floor tiles and transite panels, 79,250 square feet of Category II non-friable materials including duct insulation and sink coatings, and 9,128 units of RACM friable materials comprising pipe insulation and boiler materials. Daily work logs will provide detailed accounts of removal activities, documenting specific areas worked, materials removed, worker information, engineering controls utilized, and air monitoring results. PSI will provide final visual inspection certifications and clearance air sampling results for each containment area, supported by laboratory analysis reports and photographic documentation.

Lead material documentation requirements will be determined by TCLP testing results. For materials testing above the regulatory threshold of 5.0 mg/L, full hazardous waste documentation including manifests, land disposal restriction forms, and treatment facility certifications will be maintained. Materials testing below this threshold will be documented as construction debris, with disposal receipts and transportation records maintained. In all cases, complete TCLP sampling documentation, chain of custody records, and analytical reports will be preserved, along with detailed records of material locations and quantities removed.

Universal waste removal will be documented through comprehensive shipping papers tracking the removal of 44,072 fluorescent bulbs, 21,538 light ballasts, and various batteries and mercury-containing devices. Records will include accumulation start dates, container inspection logs, storage area monitoring documentation, and recycling facility receipts. Inventory tracking logs will maintain detailed records of all universal waste components removed from each building section.

Documentation for hazardous materials will include complete manifests for the removal of 162 gallons of BIOTRIL 12.5, 15 gallons of Oxidizer 5.1, and various laboratory chemicals. Material characterization records, analytical reports, and container content logs will be maintained, along with storage area inspection records and disposal facility certifications. Transportation records will document proper handling and chain of custody throughout the disposal process.

Project summary documentation will provide a comprehensive overview of all remediation activities, including final inspection reports for each building section, written certifications from PSI, and regulatory compliance statements. Air monitoring summary reports, project completion photographs, and equipment decontamination records will document the successful completion of all work activities. Any incidents or emergency responses will be thoroughly documented, along with daily security logs and safety meeting records.

Submissions will include all closeout documentation, and final waste disposal summaries. All regulatory correspondence and permit closure documentation will be maintained, along with documentation verifying proper completion of all required activities.

Quality control documentation will encompass comprehensive inspection reports, corrective action records, and material testing results. Chain of custody records, laboratory certifications, and field-testing data will provide verification of proper sampling and analysis procedures throughout the project.

All documentation will be provided in both hard copy and electronic formats, organized systematically by building section and material type. Records will be indexed for easy reference and stored in accordance with regulatory retention requirements. The Project Manager will conduct a thorough review of all documentation to verify completeness before submission for final project closeout. This comprehensive documentation package will provide permanent verification of proper project completion while ensuring full regulatory compliance.

C. Record Retention

In accordance with OSHA regulations and Florida Department of Environmental Protection requirements, all documentation from the Baptist Hospital abatement project will be retained for a minimum of 30 years from the date of project completion. NorthStar will implement a comprehensive record retention system maintaining electronic copies of all project documentation to ensure long-term preservation and accessibility.

The scope of retained documentation encompasses all aspects of the abatement project, including complete waste shipment records for asbestos-containing materials, TCLP testing results for lead materials, universal waste shipping papers, and hazardous material manifests. Worker certifications, medical surveillance records, air monitoring data, and clearance testing results will be preserved along with daily work logs, inspection reports, and project photographs. Special attention will be given to documentation relating to medical areas, radiological spaces, and laboratory decommissioning to maintain complete records of these specialized abatement activities.

D. Post-Abatement Activities

Upon successful completion of all abatement activities at the Baptist Hospital complex, NorthStar will implement a comprehensive series of post-abatement procedures to ensure proper transition of the facility for subsequent demolition activities. This systematic approach encompasses all building sections, including the main hospital structure, three medical towers, and connecting areas, ensuring thorough preparation for the next phase of work.

The initial post-abatement phase focuses on final building preparation, requiring thorough verification that all abatement-related materials and equipment have been removed from the facility. This includes the systematic removal of all containment barriers, decontamination units, and temporary utilities, along with collection of any remaining equipment or supplies. All warning signs and barriers associated with abatement activities will be removed, followed by final cleaning of work areas to ensure the facility is properly prepared for demolition contractors.

Following material removal, each building section will undergo detailed structural assessment to identify any areas requiring attention before demolition. This evaluation includes inspection of areas where material removal may have affected structural elements, documentation of compromised surfaces requiring stabilization, and assessment of floor loading conditions. Particular attention will be given to evaluating exterior wall integrity following transite panel removal and documenting all utility termination points.

All building engineering systems will be verified as properly prepared for demolition activities. This includes confirmation of electrical system de-energization, verification of HVAC system preparations, and documentation of plumbing system drainage and capping. Elevator systems, fire suppression systems, and communication systems will be confirmed as properly deactivated and prepared for demolition.

All documentation will be verified as complete, emergency response protocols will be updated, and transition plans will be implemented as our Demolition crews begin to prepare structures to be demolished.

APPENDIX A - Site Plans and Drawings

Confidential and Proprietary Information
Competition Sensitive – Not for Disclosure

GROUND FLOOR

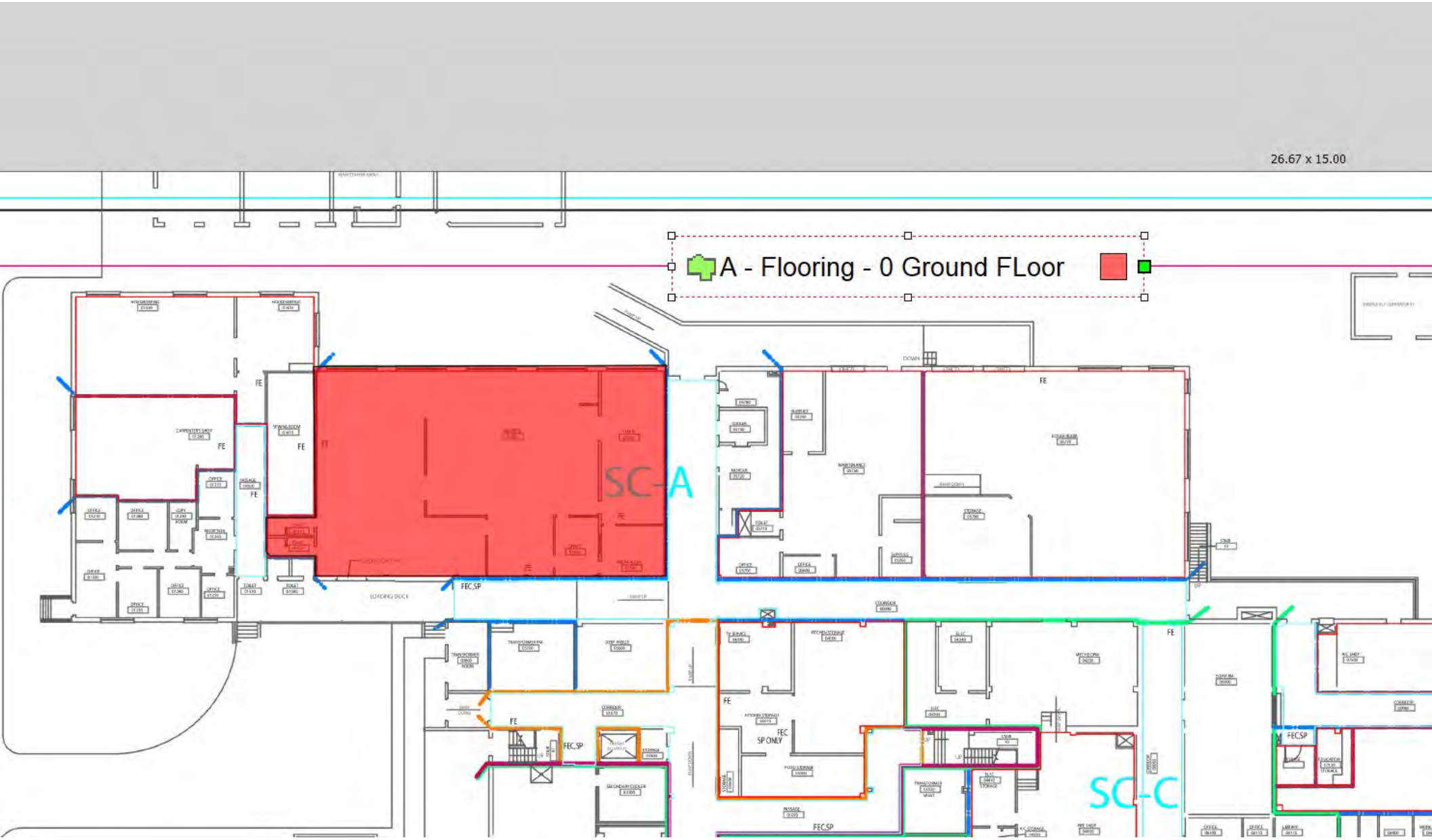

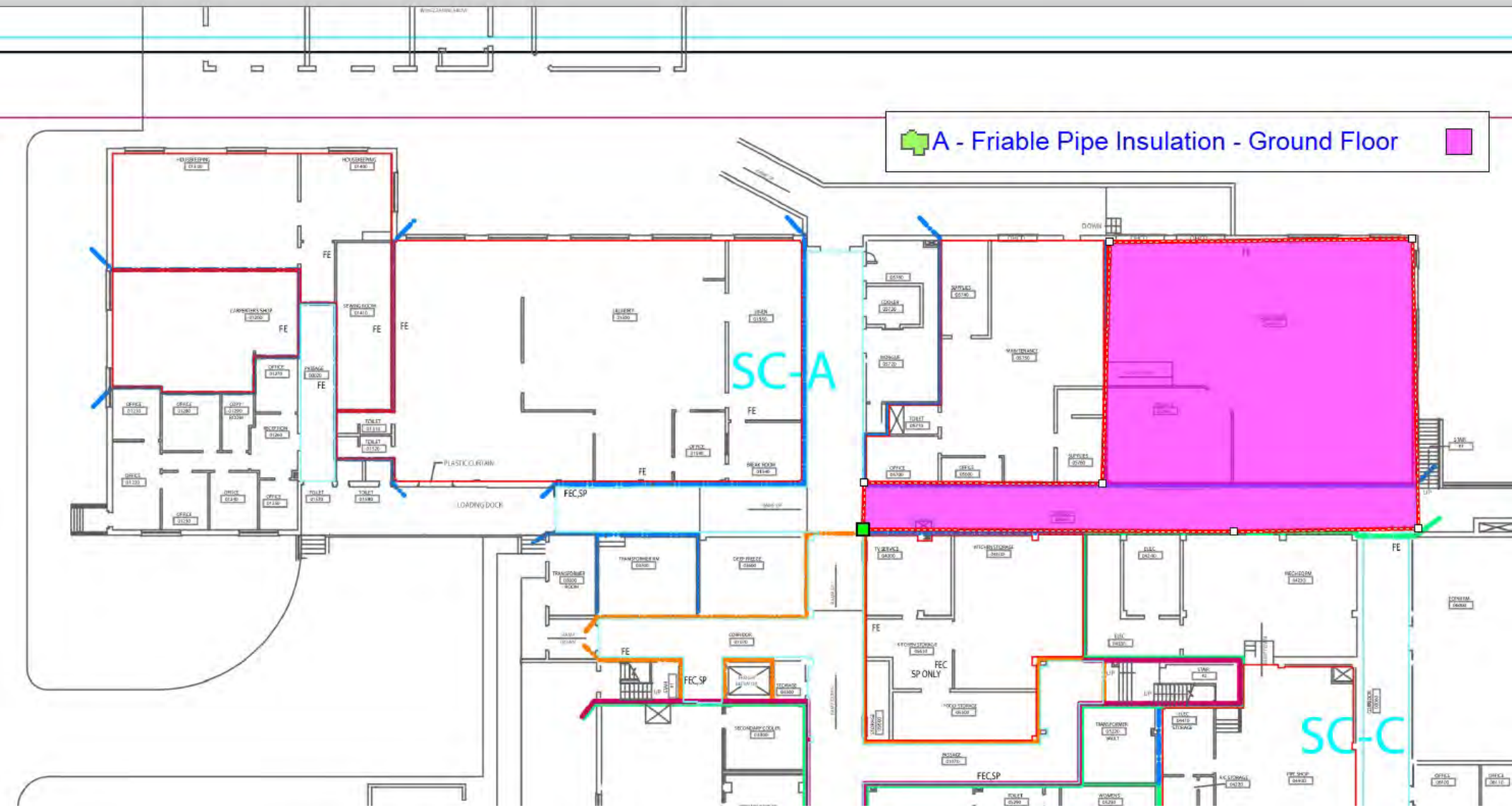
A - Friable Pipe Insulation - Ground Floor
SC-A
SC-C
FE
FEC,SP
FEC SP ONLY
PLASTIC CURTAIN
LOADING DOCK

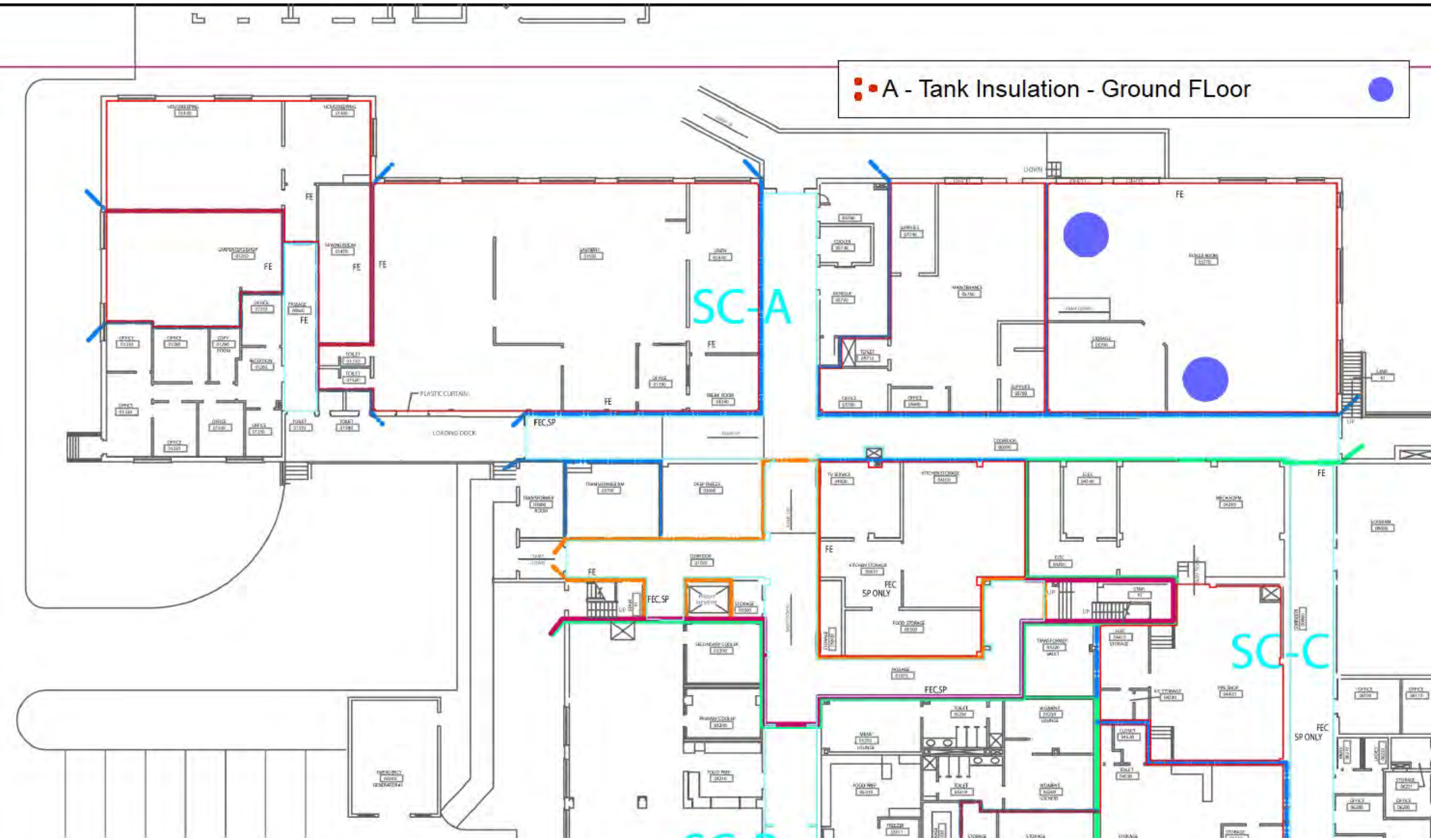
A - Tank Insulation - Ground FLoor
SC-A
SC-C
FE
FEC.SP
FEC SP ONLY
PLASTIC CURTAIN
LOADING DOCK

1st Floor

D - Flooring - 1st Floor
SC-B

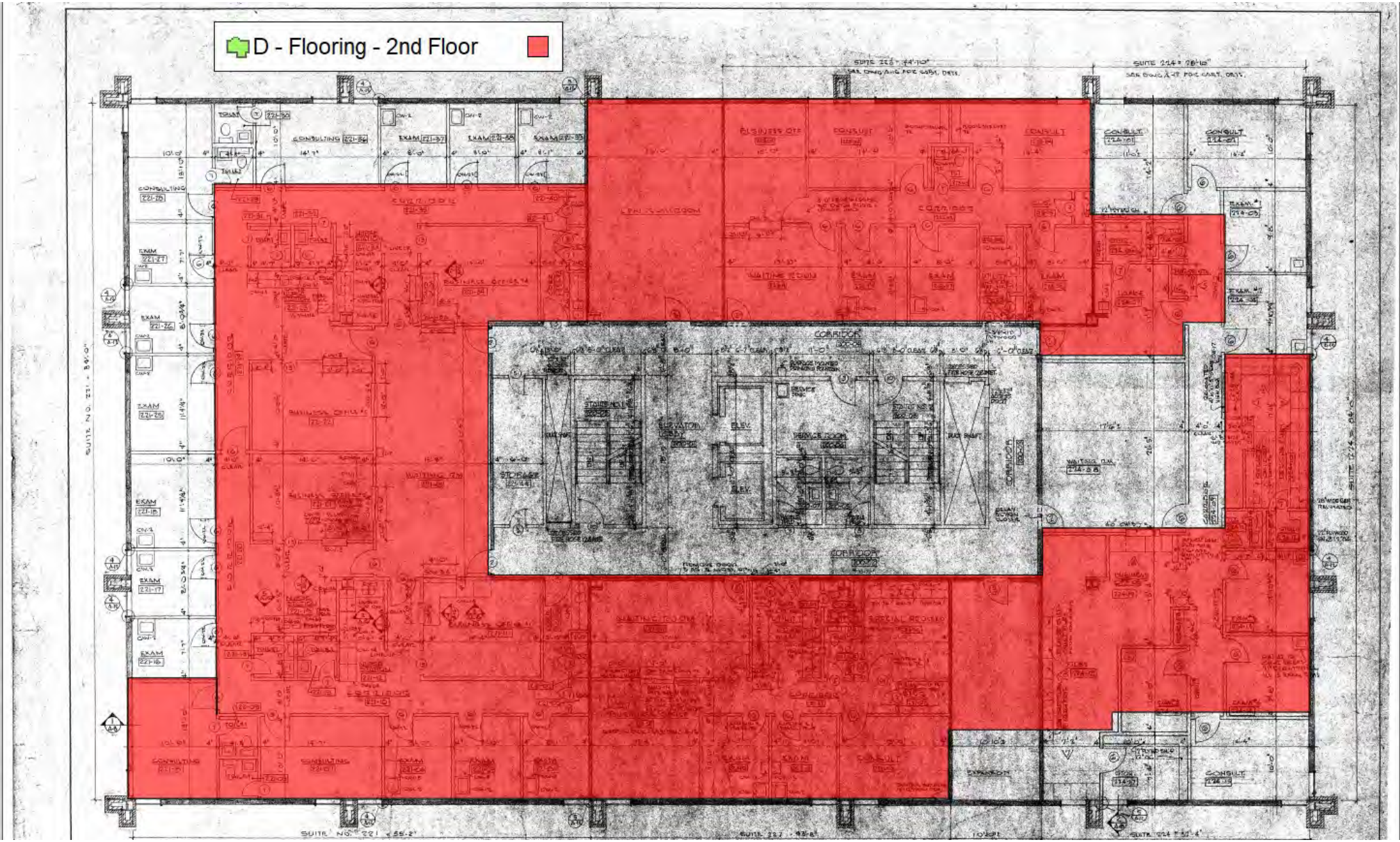
D - Flooring - 2nd Floor

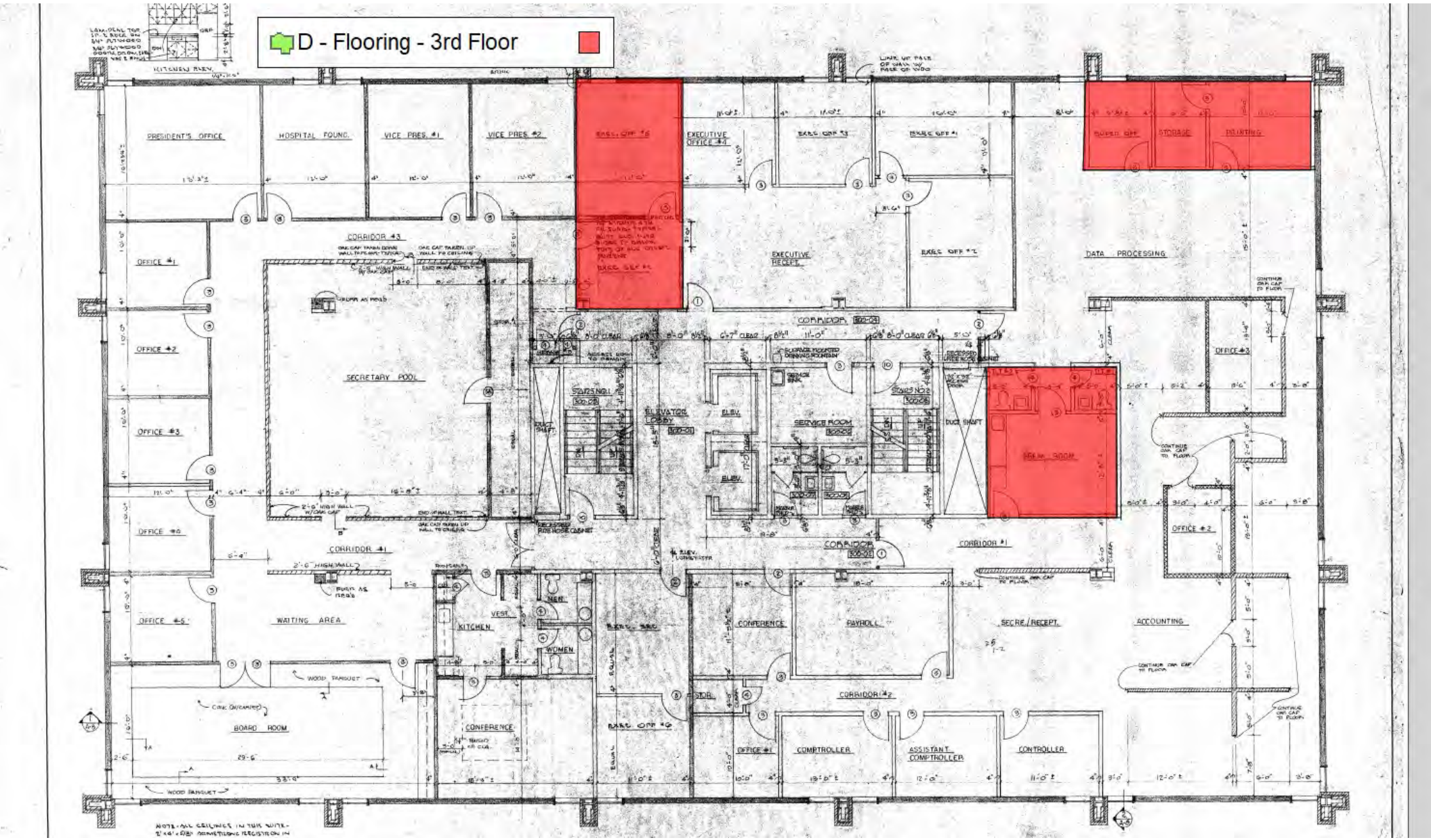
D - Flooring - 3rd Floor
PRESIDENT'S OFFICE
HOSPITAL FOUND.
VICE PRES. #1
VICE PRES. #2
EXECUTIVE OFFICE #4
EXECUTIVE RECEPT.
DATA PROCESSING
OFFICE #1
OFFICE #2
OFFICE #3
OFFICE #6
OFFICE #5
SECRETARY POOL
CORRIDOR #3
CORRIDOR #1
CORRIDOR
STAIRS NO.1
STAIRS NO.2
ELEVATOR LOBBY
ELEV.
SERVICE ROOM
DUCT SHAFT
OFFICE #3
OFFICE #2
WAITING AREA
KITCHEN
VEST.
MEN
WOMEN
CONFERENCE
PAYROLL
SECRE./RECEPT.
ACCOUNTING
BOARD ROOM
WOOD PARQUET
CONFERENCE
CORRIDOR #2
STOR.
OFFICE #1
COMPTROLLER
ASSISTANT COMPTROLLER
CONTROLLER

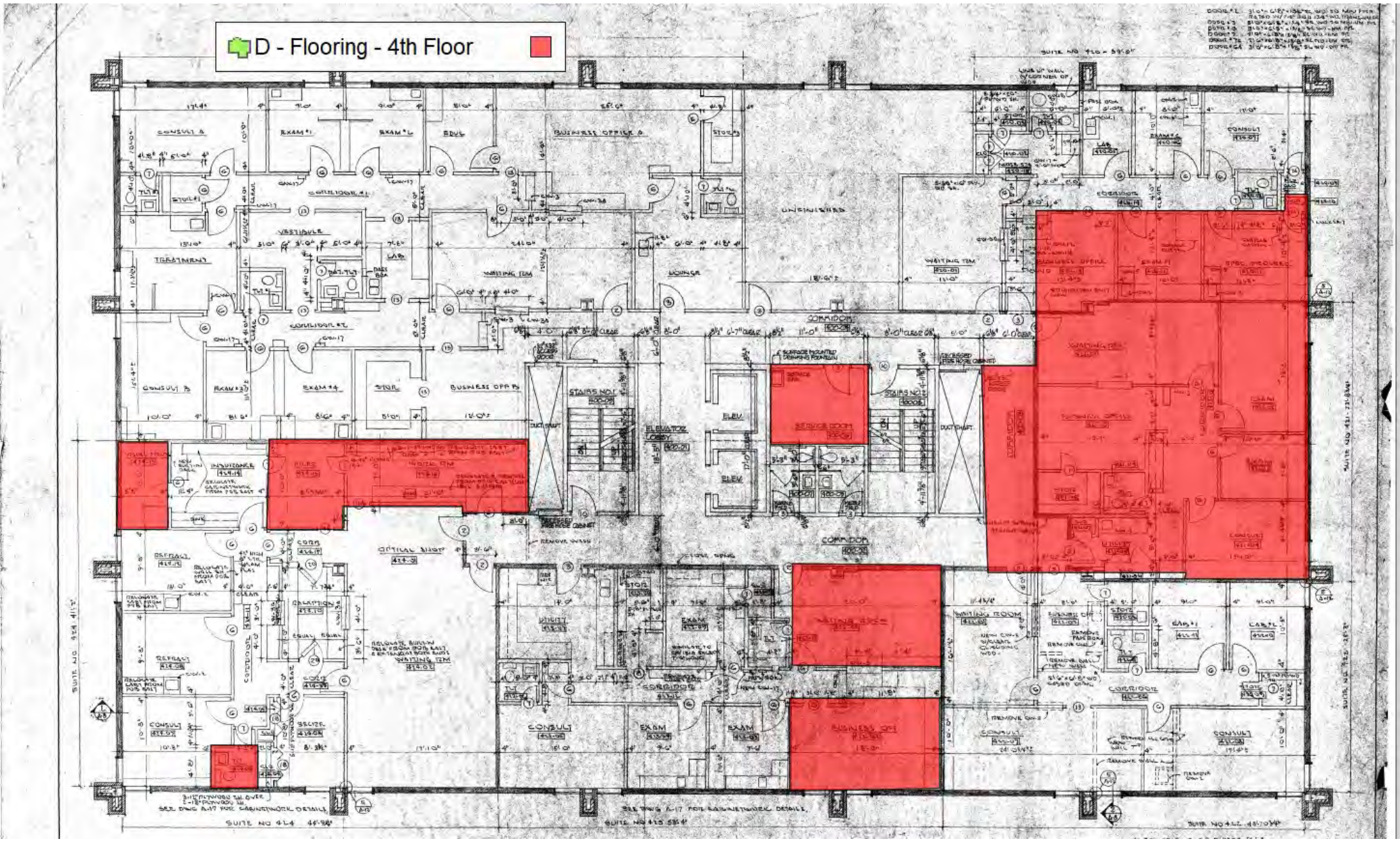
D - Flooring - 4th Floor

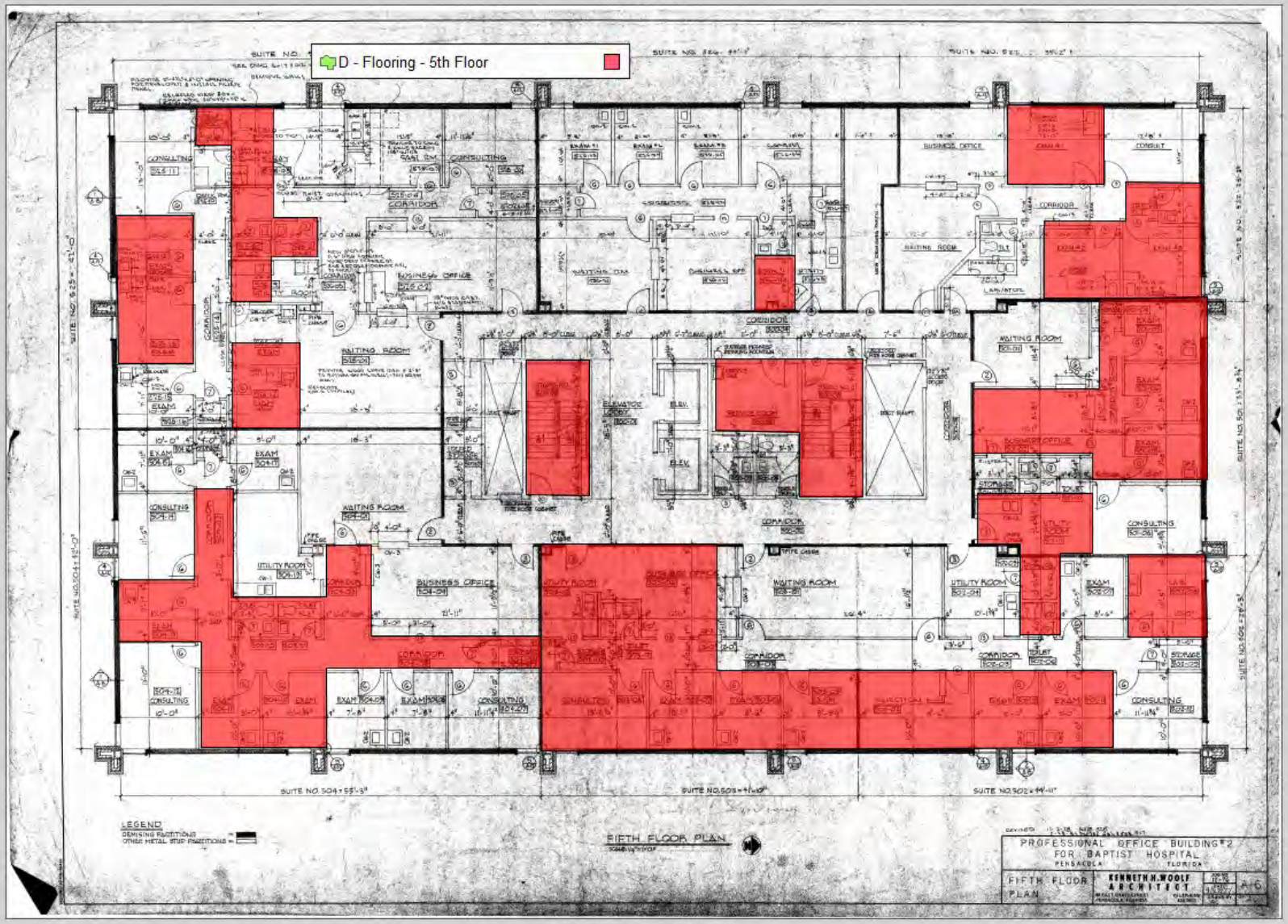
42.09 x 30.13
D - Flooring - 5th Floor
FIFTH FLOOR PLAN
PROFESSIONAL OFFICE BUILDING #2
FOR BAPTIST HOSPITAL
PENSACOLA FLORIDA
KENNETH H. WOOLF
ARCHITECT
Measurement Type : Imperial

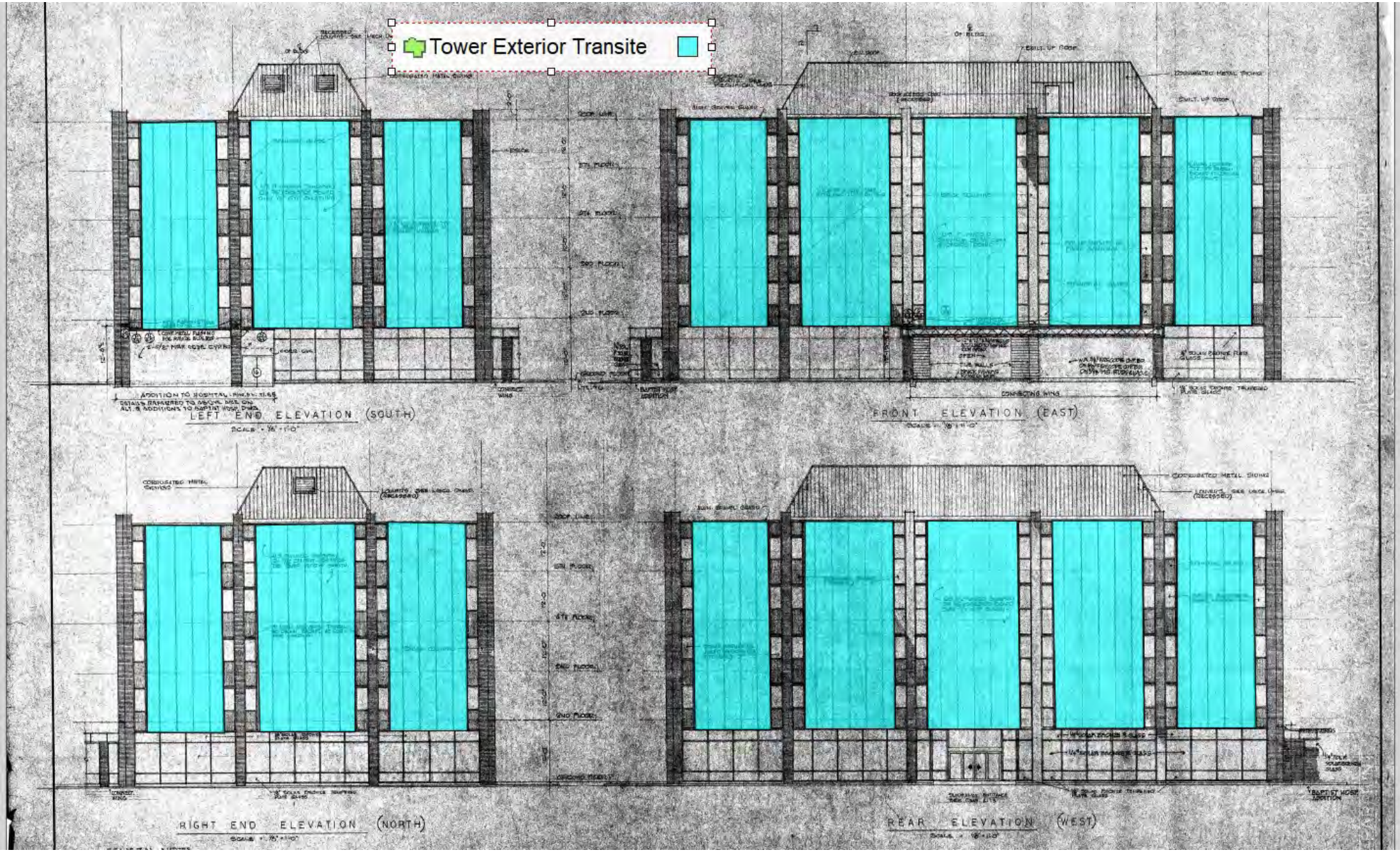
Tower Exterior Transite
LEFT END ELEVATION (SOUTH)
FRONT ELEVATION (EAST)
RIGHT END ELEVATION (NORTH)
REAR ELEVATION (WEST)

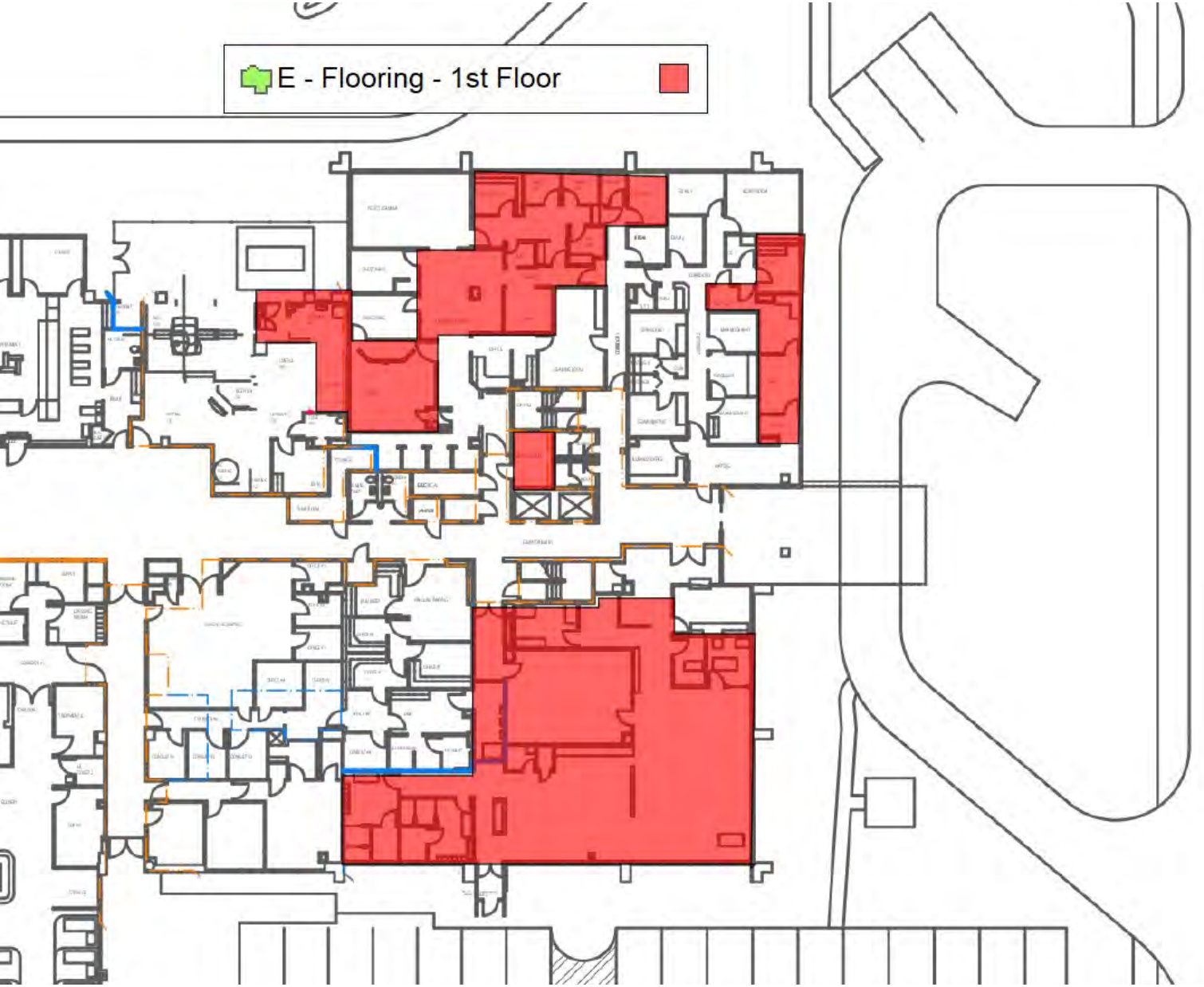
E - Flooring - 1st Floor

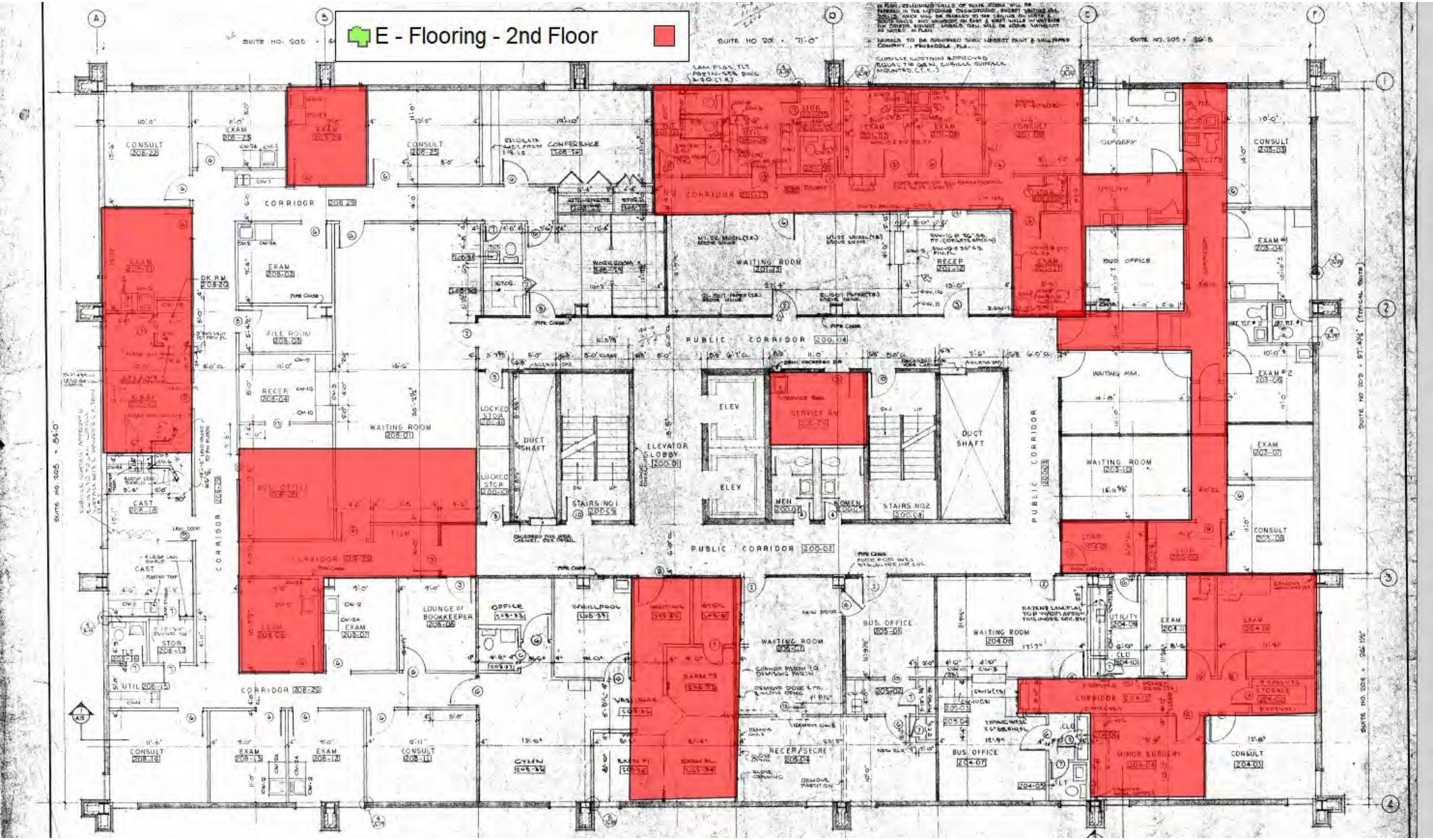
E - Flooring - 2nd Floor
PUBLIC CORRIDOR 200-04
PUBLIC CORRIDOR 200-02
WAITING ROOM 208-01
WAITING ROOM 204-08
WAITING ROOM 205-10
BUS. OFFICE 205-01
BUS. OFFICE 204-07
RECEP 201-12
RECEP/SECRE 205-04
ELEVATOR LOBBY 200-01
DUCT SHAFT
DUCT SHAFT
STAIRS NO1 200-05
STAIRS NO2 200-06
MEN 200-07
WOMEN 200-08
ELEV
ELEV
SERVICE AR 200-09
CORRIDOR 208-29
CORRIDOR 201-17
CORRIDOR 204-12
CONSULT 208-22
CONSULT 208-25
CONSULT 208-14
CONSULT 208-11
CONSULT 208-09
CONSULT 204-09
CONSULT 203-08
CONSULT 204-08
EXAM 208-23
EXAM 208-02
EXAM 208-13
EXAM 208-12
EXAM 208-01
EXAM 201-11
EXAM 204-11
EXAM 203-04
EXAM 203-06
EXAM 203-07
EXAM 204-10
EXAM 208-05
EXAM #3 205-03
EXAM #1 205-06
EXAM #2 205-05
EXAM #2 203-06
CONSULT 201-08
CONSULT 208-10
CONSULT 204-06
CONSULT 204-05
CONSULT 208-22
CONSULT 208-25
CONSULT 208-14
CONSULT 208-11
CONSULT 208-09
CONSULT 204-09
CONSULT 203-08
CONSULT 204-08
EXAM 208-23
EXAM 208-02
EXAM 208-13
EXAM 208-12
EXAM 208-01
EXAM 201-11
EXAM 204-11
EXAM 203-04
EXAM 203-06
EXAM 203-07
EXAM 204-10
EXAM 208-05
EXAM #3 205-03
EXAM #1 205-06
EXAM #2 205-05
EXAM #2 203-06
CONSULT 201-08
CONSULT 208-10
CONSULT 204-06
CONSULT 204-05
CORRIDOR 208-29
CORRIDOR 201-17
CORRIDOR 204-12
CORRIDOR 208-28
CORRIDOR 208-28
CORRIDOR 208-28

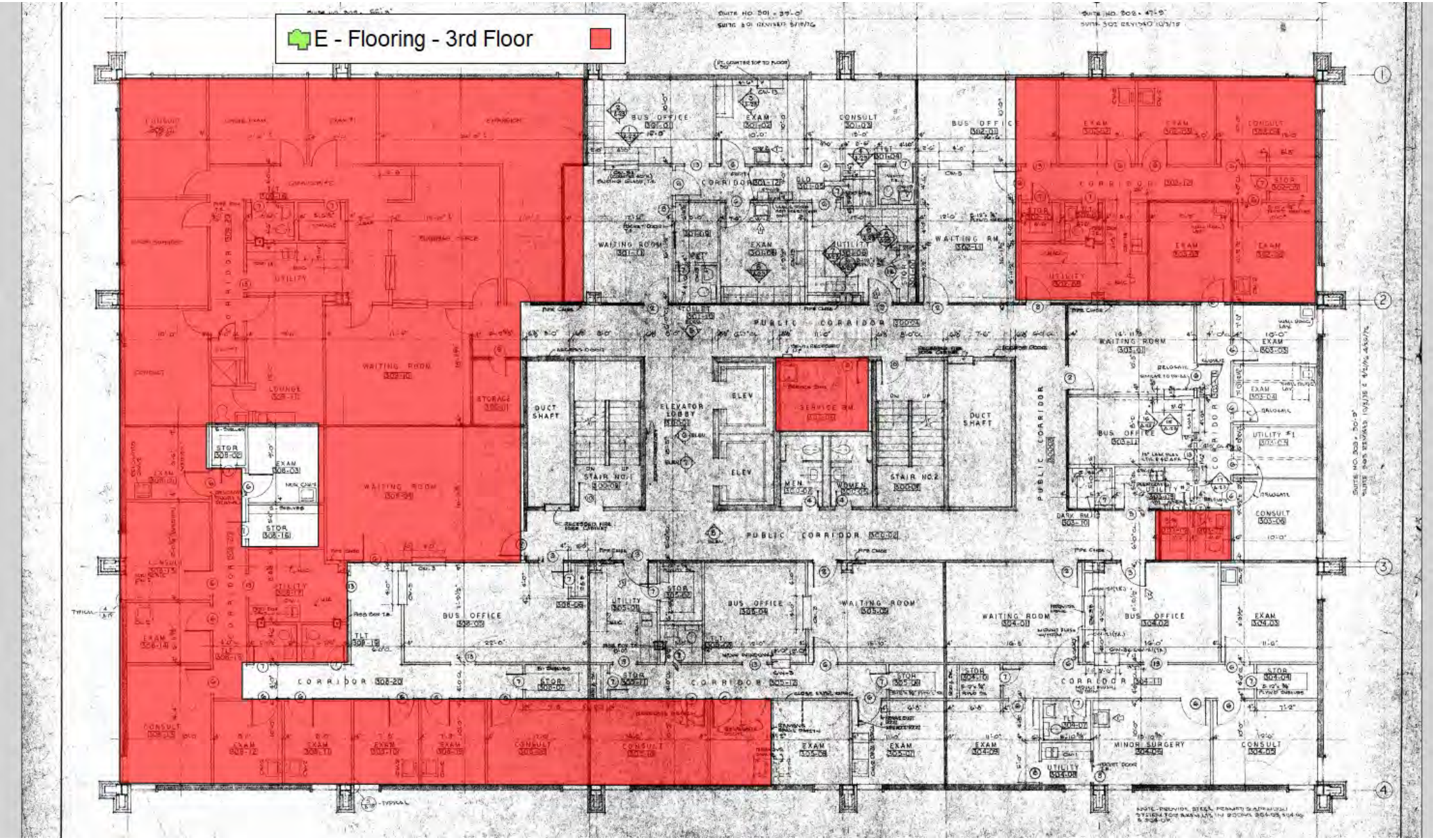
E - Flooring - 3rd Floor

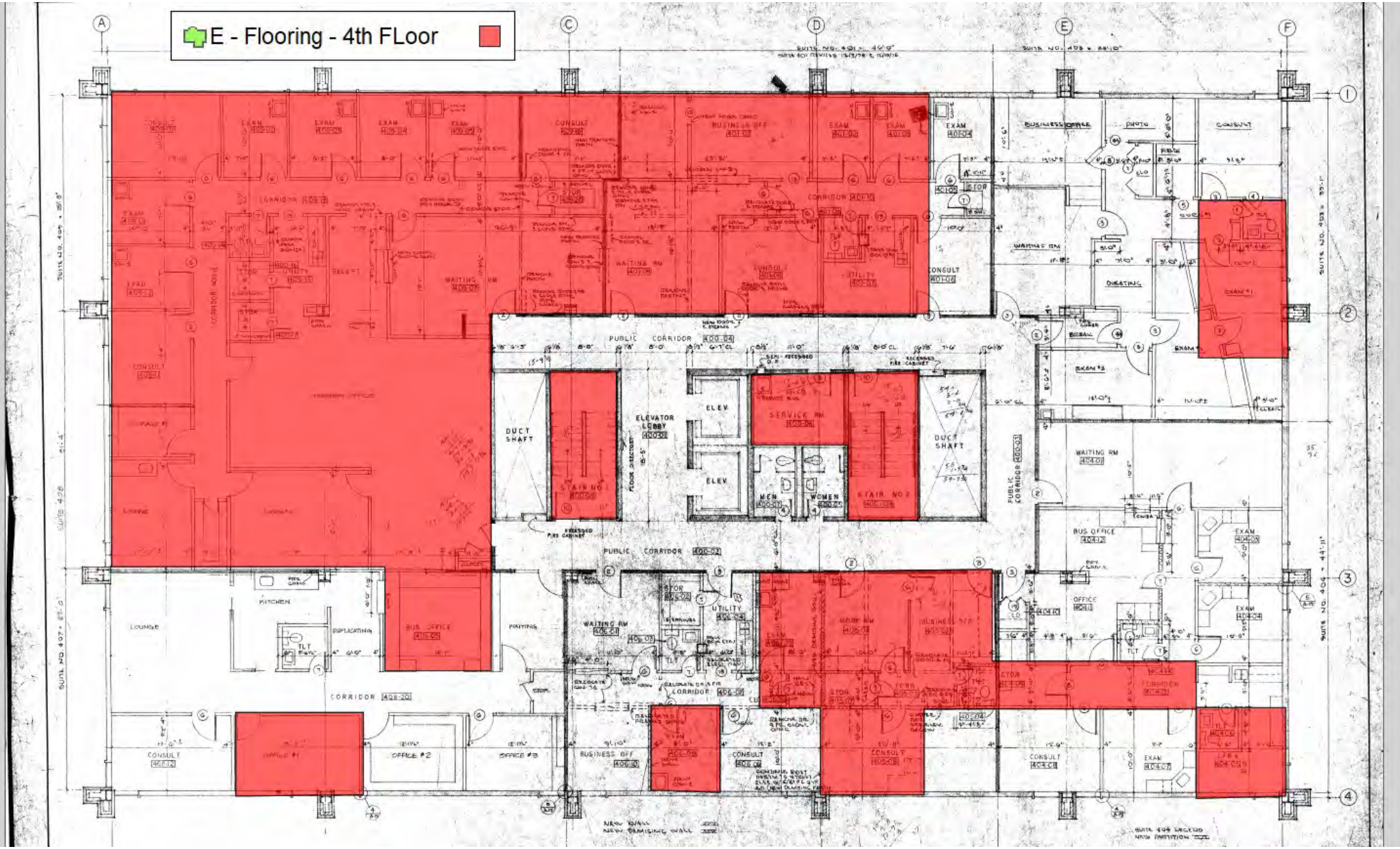
E - Flooring - 4th FLoor
PUBLIC CORRIDOR
DUCT SHAFT
ELEVATOR LOBBY
ELEV.
SERVICE RM
MEN
WOMEN
STAIR NO 1
STAIR NO 2
WAITING RM
BUS OFFICE
OFFICE
CORRIDOR
KITCHEN
LOUNGE
BUSINESS OFF
CONSULT
EXAM
UTILITY
WORK RM
OFFICE #1
OFFICE #2
OFFICE #3

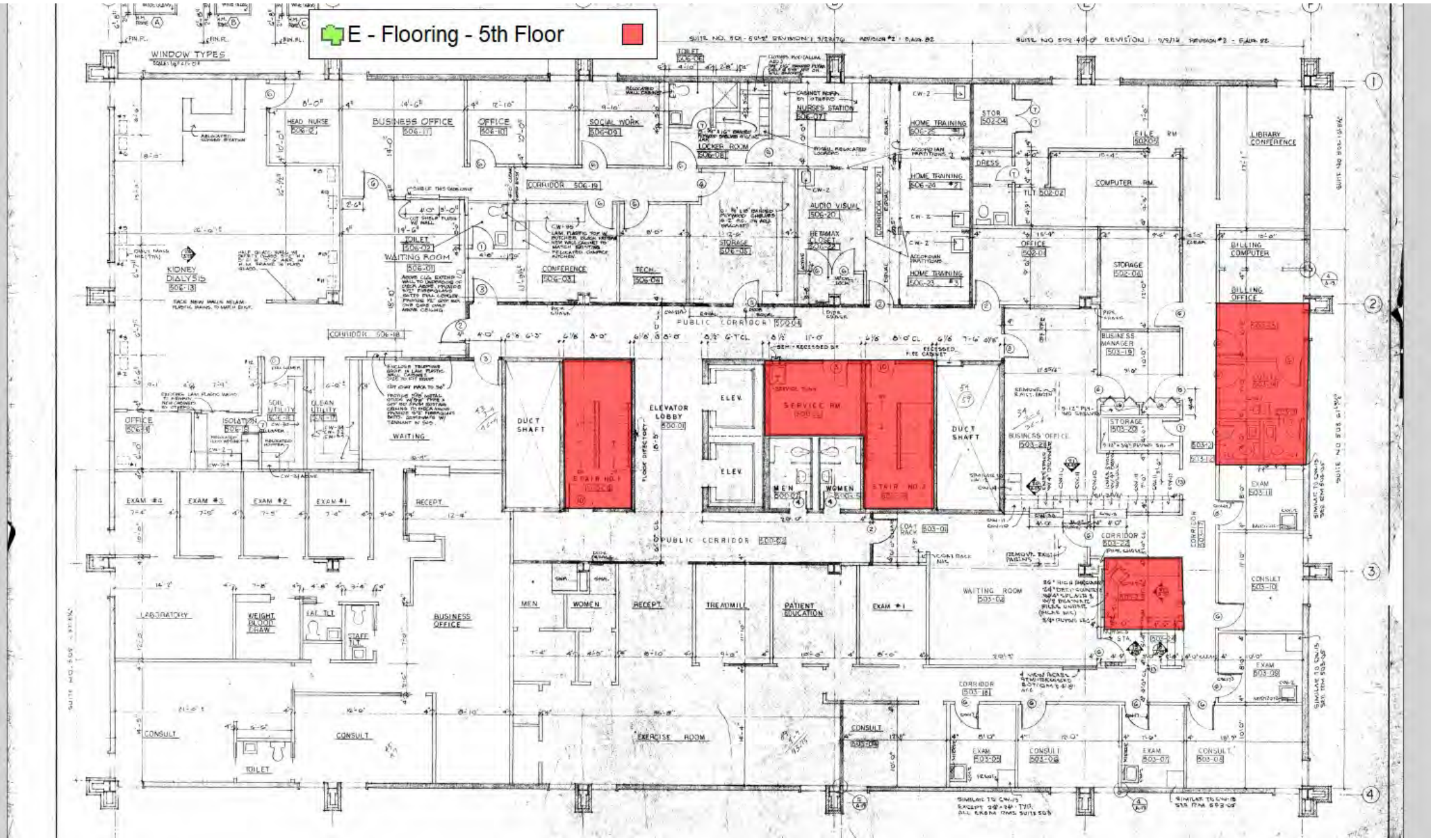
E - Flooring - 5th Floor
WINDOW TYPES
HEAD NURSE
BUSINESS OFFICE
OFFICE
SOCIAL WORK
LOCKER ROOM
NURSES STATION
HOME TRAINING
STOR
DRESS
COMPUTER RM
LIBRARY CONFERENCE
CORRIDOR
AUDIO VISUAL
TOILET
WAITING ROOM
CONFERENCE
TECH
STORAGE
KIDNEY DIALYSIS
PUBLIC CORRIDOR
BILLING COMPUTER
BILLING OFFICE
BUSINESS MANAGER
DUCT SHAFT
ELEVATOR LOBBY
ELEV.
SERVICE RM
STAIR NO. 1
STAIR NO. 2
MEN
WOMEN
WAITING
EXAM #4
EXAM #3
EXAM #2
EXAM #1
RECEPT.
LABORATORY
WEIGHT BLOOD DRAW
STAFF TLT.
TREADMILL
PATIENT EDUCATION
CONSULT
EXERCISE ROOM
EXAM
CONSULT
CORRIDOR

E - Transite - Exterior
LEFT END ELEVATION (SOUTH)
FRONT ELEVATION (EAST)
RIGHT END ELEVATION (NORTH)
REAR ELEVATION (WEST)
ROOF LINE
5TH FLOOR
4TH FLOOR
3RD FLOOR
2ND FLOOR
GROUND FLOOR
CONC. CANOPY
CORRUGATED METAL SIDING
BUILT-UP ROOF
ENCLOSED WALK TO HOSPITAL

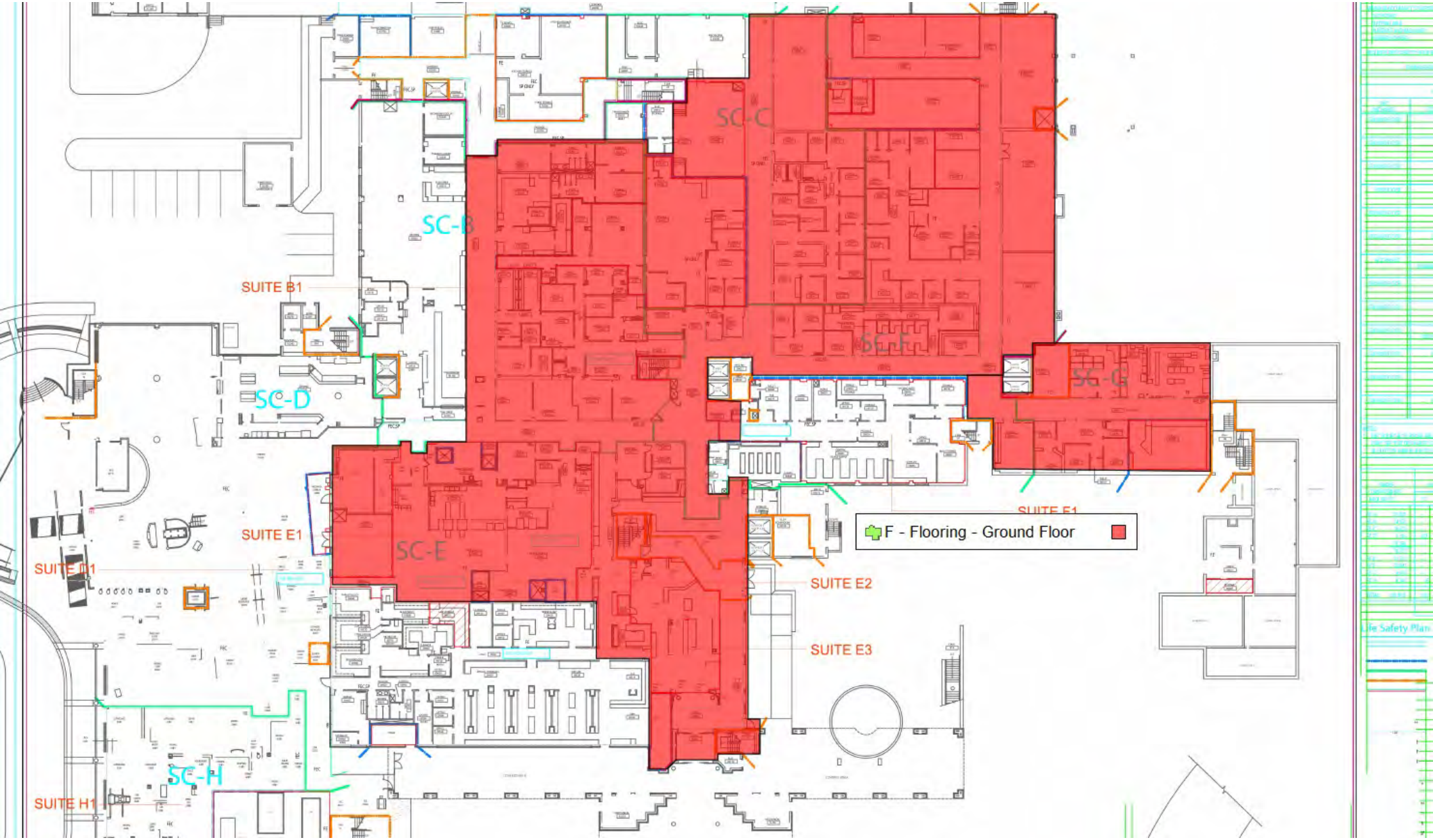
SC-B
SC-C
SC-D
SC-E
SC-F
SC-G
SC-H
SUITE B1
SUITE E1
SUITE E2
SUITE E3
SUITE H1
F - Flooring - Ground Floor

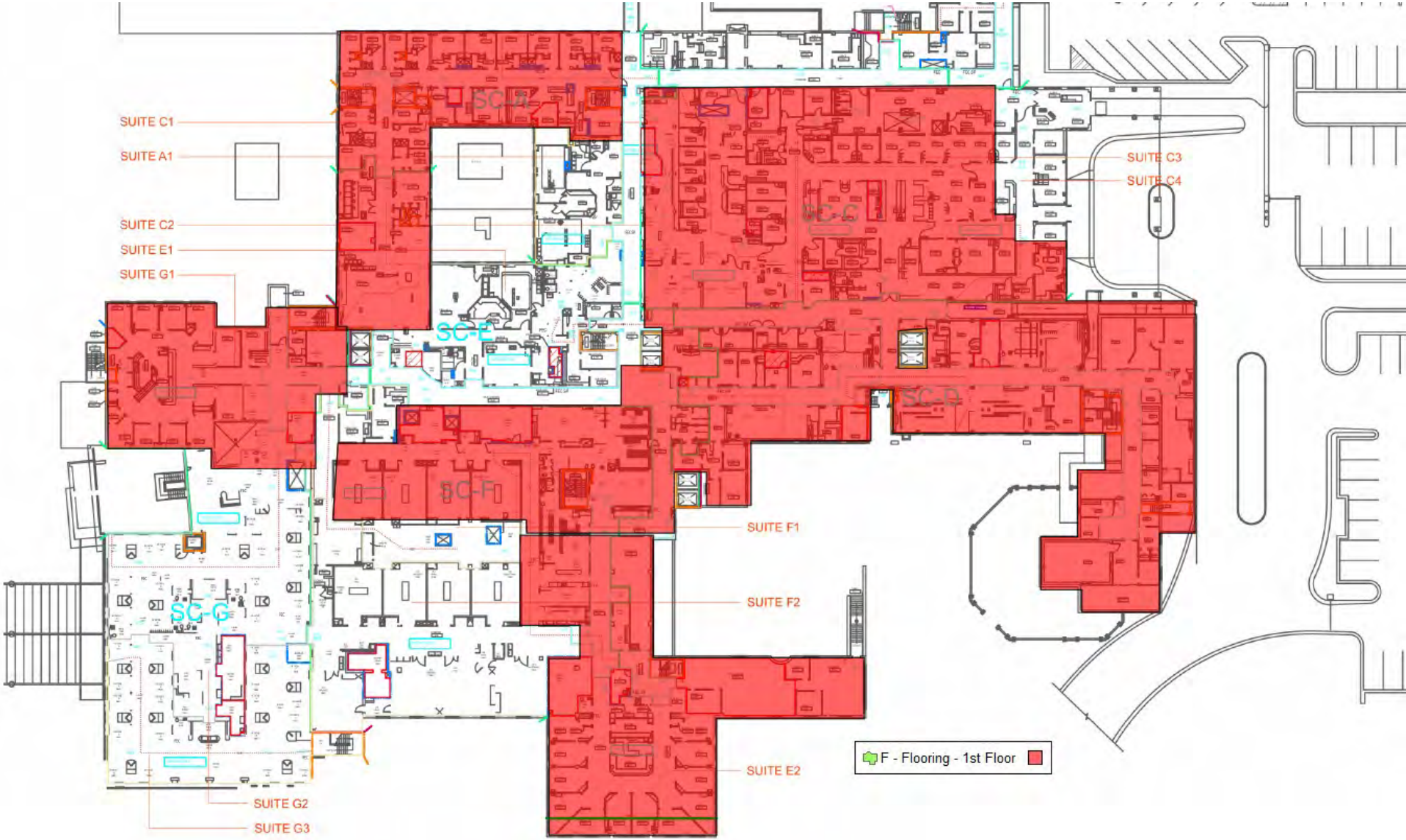
SUITE C1
SUITE A1
SUITE C2
SUITE E1
SUITE G1
SUITE C3
SUITE C4
SUITE F1
SUITE F2
SUITE E2
SUITE G2
SUITE G3
SC-C
SC-D
SC-E
SC-F
SC-G
F - Flooring - 1st Floor

F - Flooring - 2nd Floor

F - Flooring - 3rd Floor

F - Flooring - 4th Floor
SC-A
SC-B
SC-C

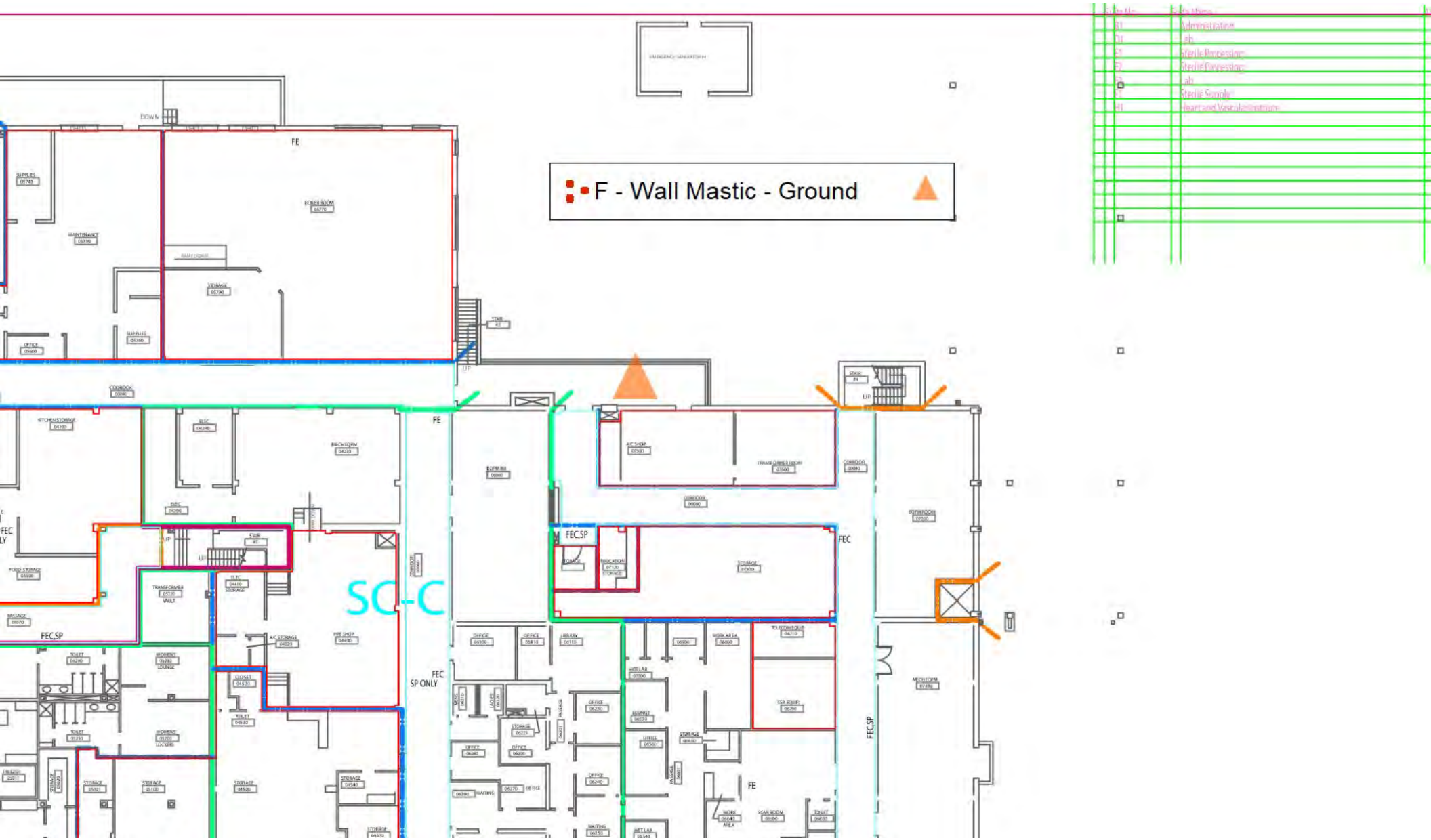
F - Wall Mastic - Ground
SC-C
FEC SP ONLY
FEC.SP
FEC
FE

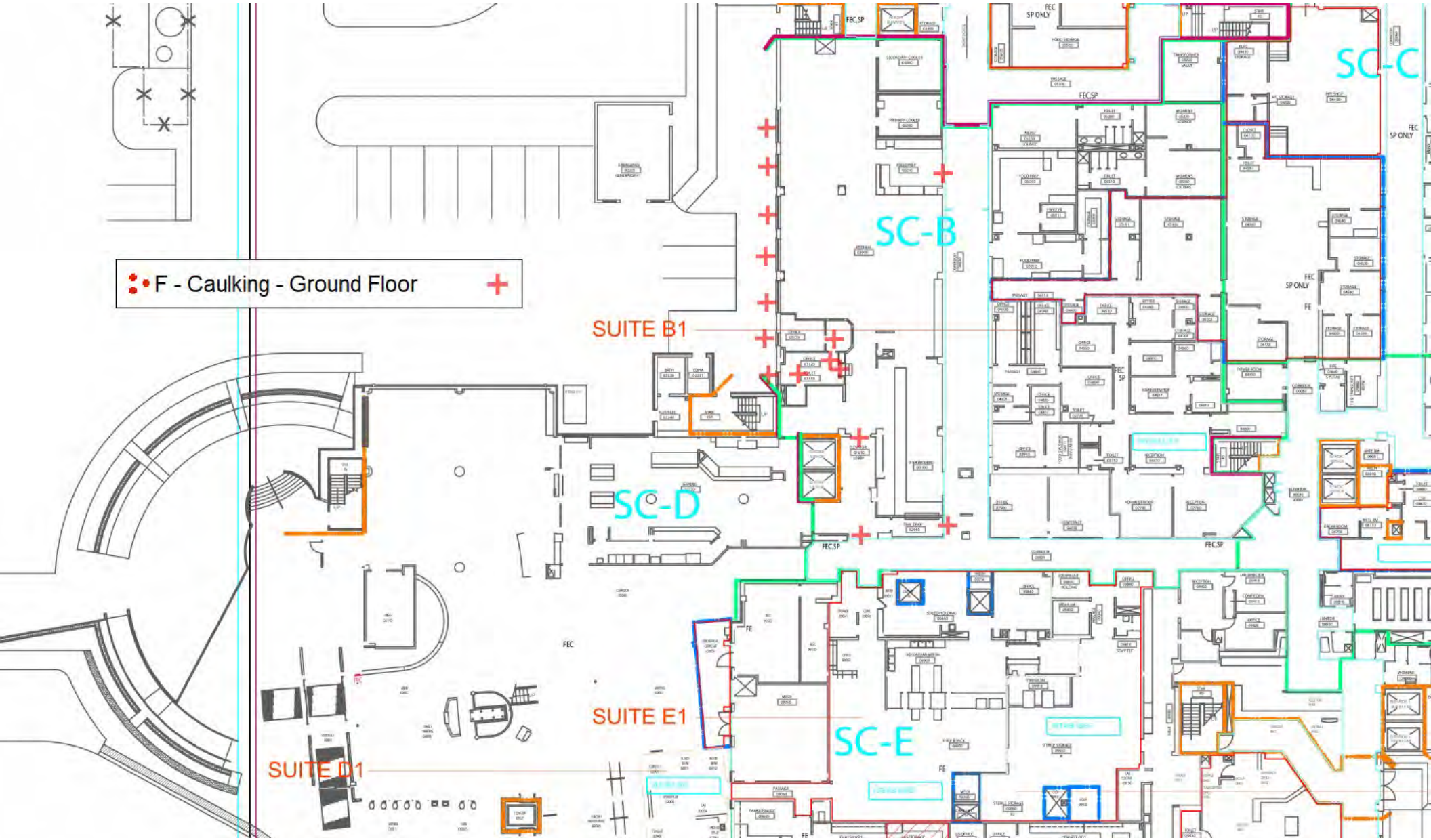
F - Caulking - Ground Floor
SUITE B1
SUITE D1
SUITE E1
SC-B
SC-C
SC-D
SC-E
FEC SP ONLY
FEC SP
FE

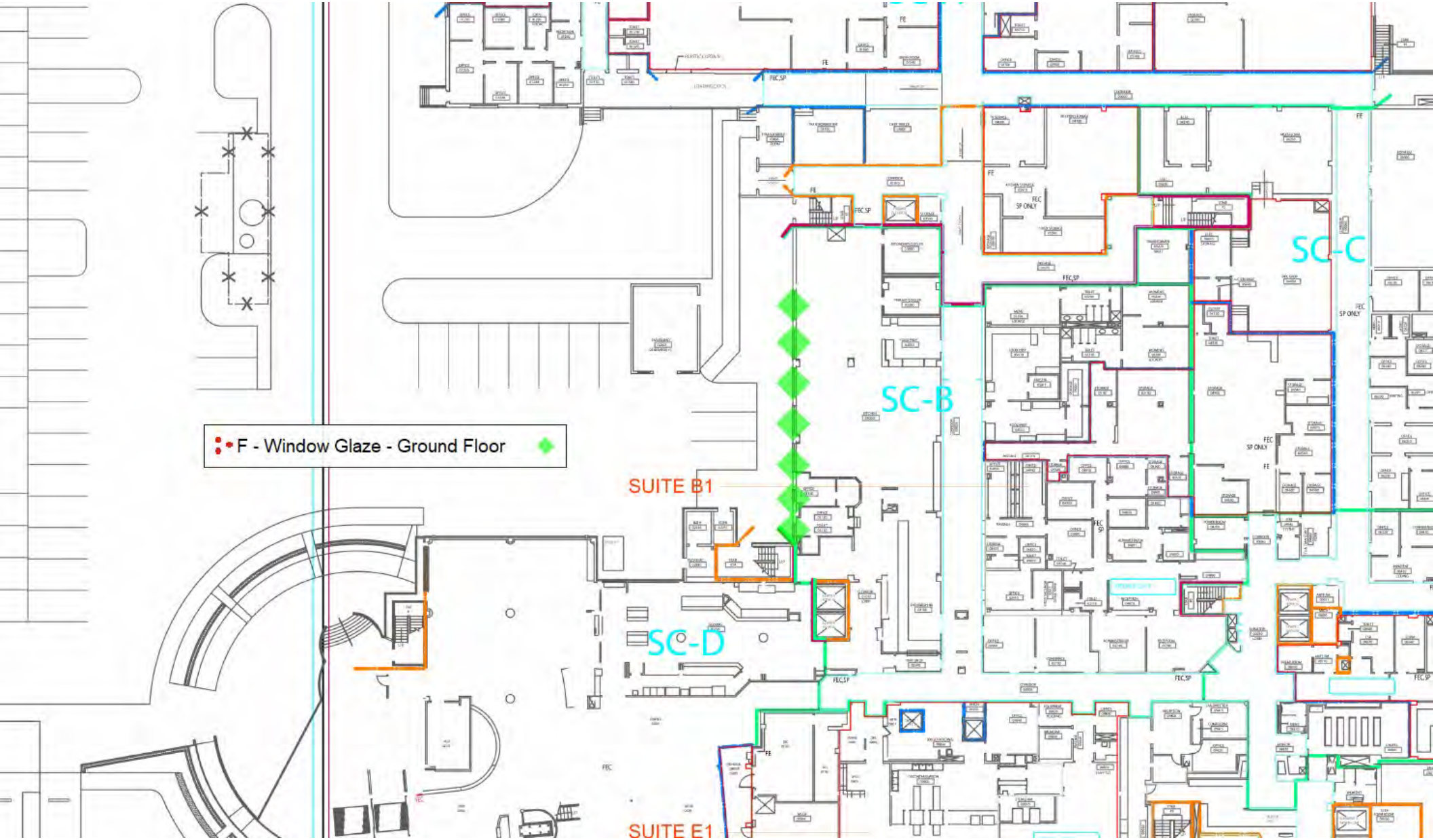
F - Window Glaze - Ground Floor
SC-B
SC-C
SC-D
SUITE B1
SUITE E1

F - Wall Tile Grout - 4th Floor
SC-A
SC-B
SC-C

SC-B
SC-C
SC-D
SC-E
SC-F
SC-G
SC-H
SUITE B1
SUITE E1
SUITE E2
SUITE E3
SUITE F1
SUITE H1
F - Joint Compound - Ground Floor
GROUND FLOOR
LIFE SAFETY PLAN

1st FLOOR ROOF BELOW
4th FLOOR ROOF BELOW
4th FLOOR ROOF
CONCRETE CANOPY BELOW
SC-K
F - Joint Compound - 5th Floor

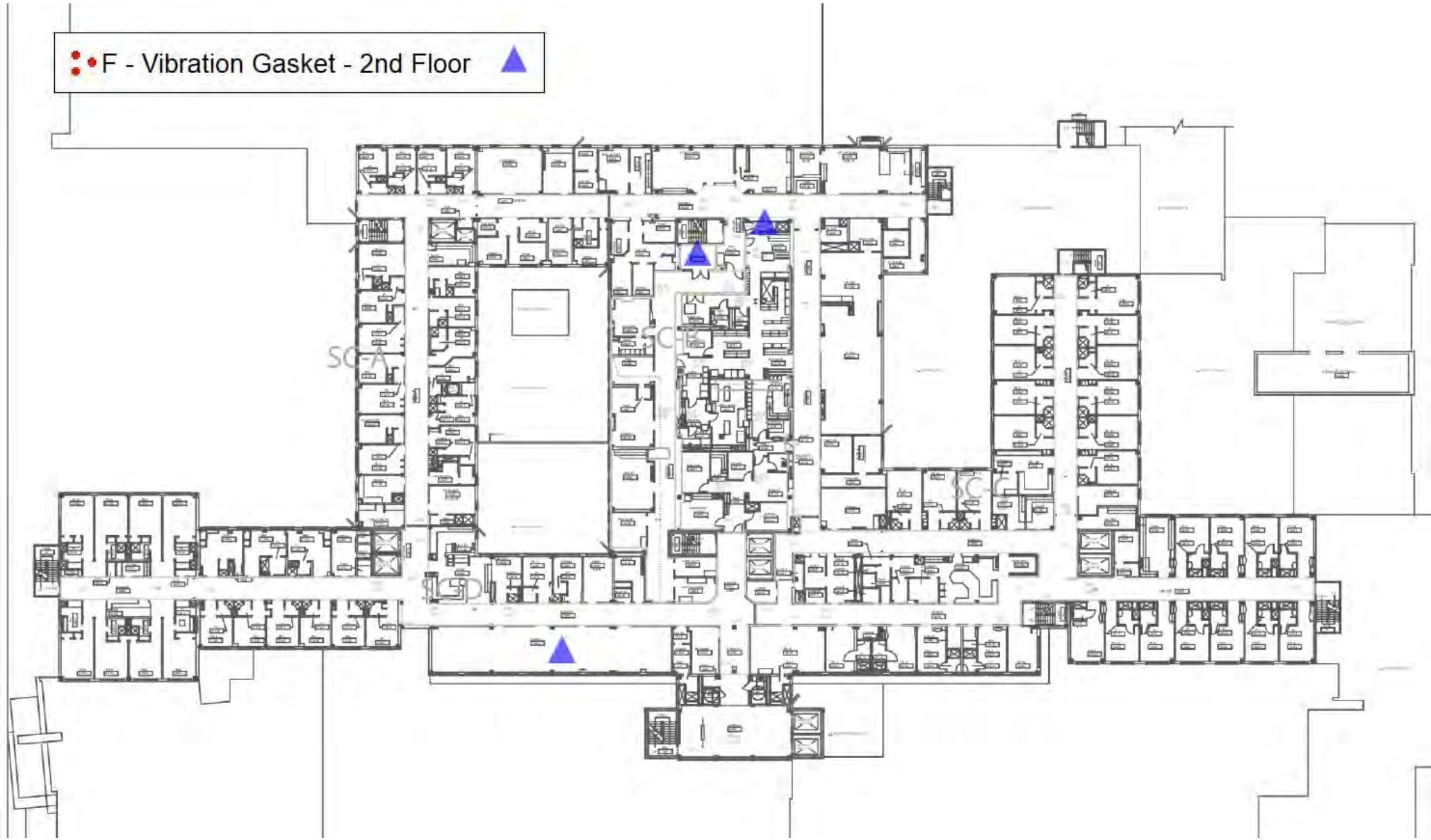
F - Vibration Gasket - 2nd Floor

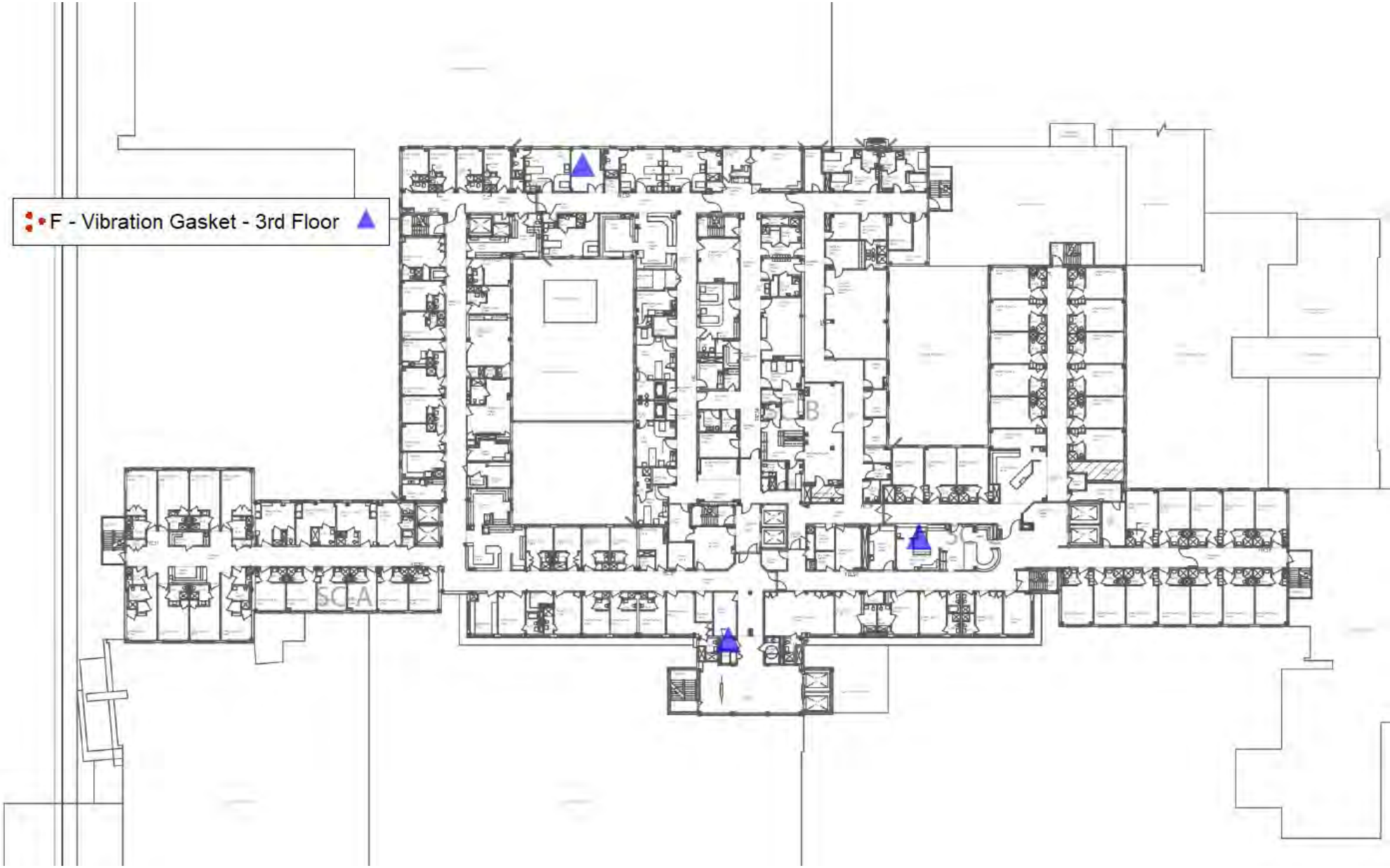
F - Vibration Gasket - 3rd Floor
SC-A
SC-B

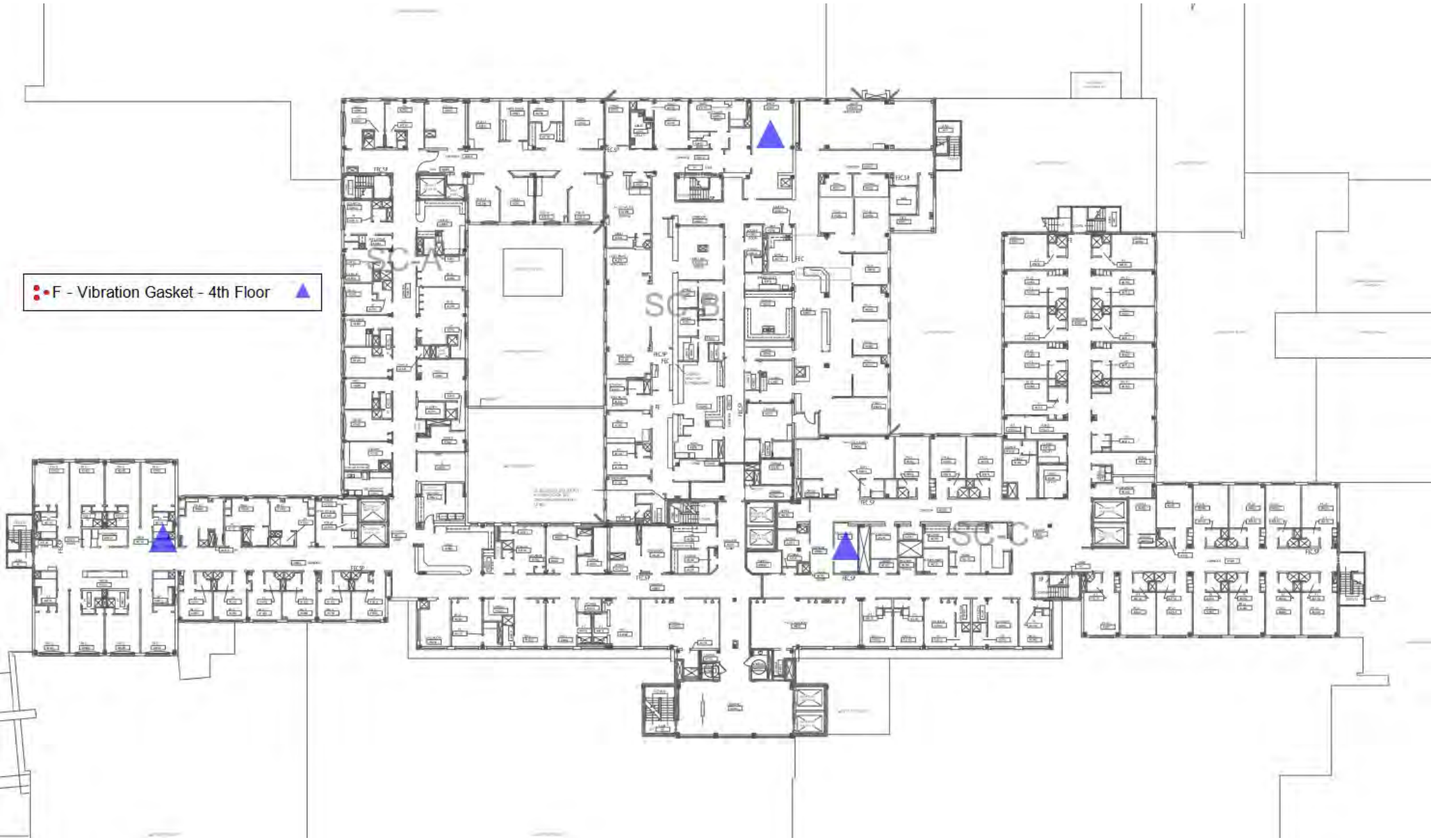
F - Vibration Gasket - 4th Floor
SC-A
SC-B
SC-C

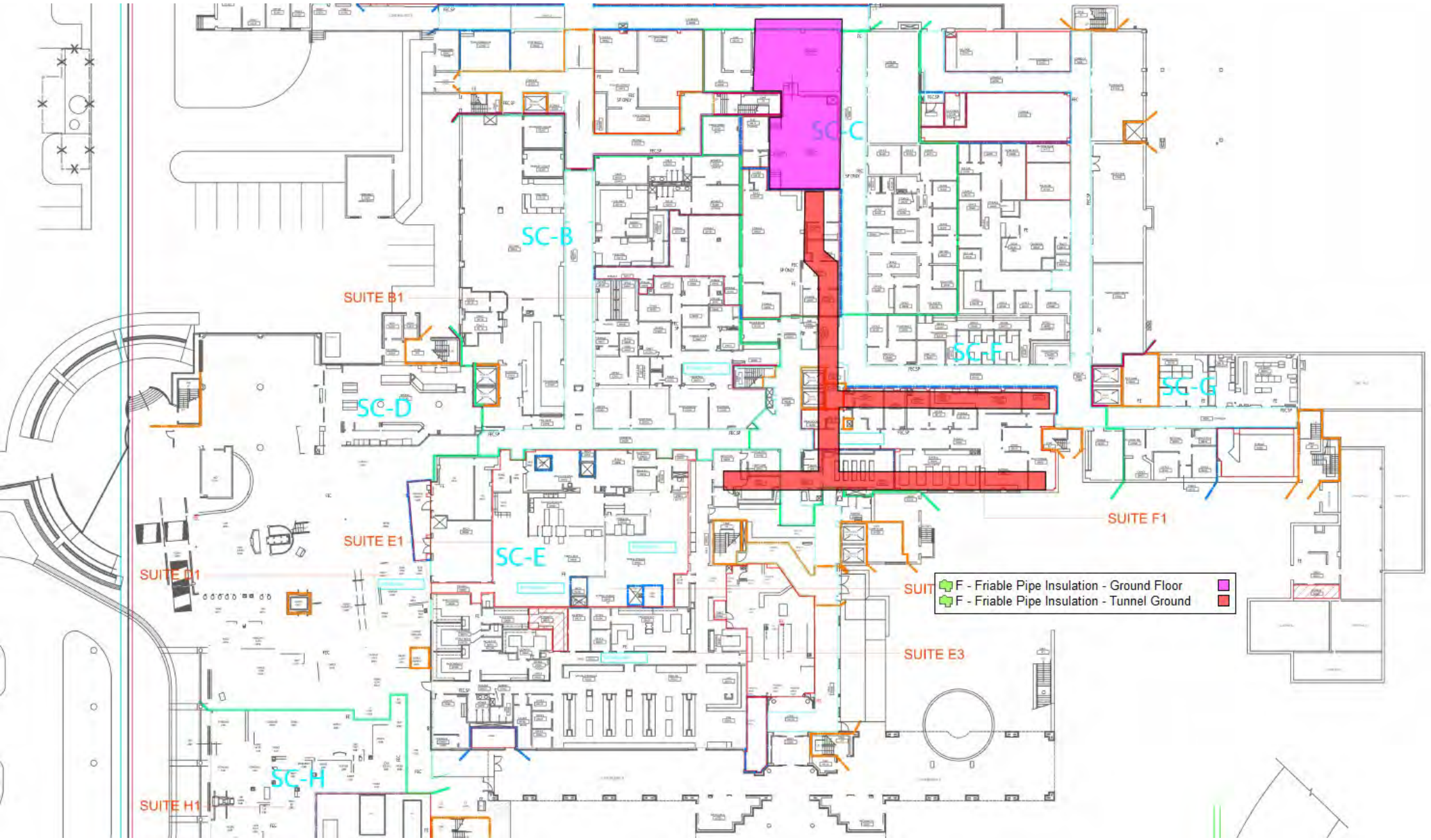
SC-B
SC-C
SC-D
SC-E
SC-E
SC-G
SC-H
SUITE B1
SUITE E1
SUITE E3
SUITE F1
SUITE H1
F - Friable Pipe Insulation - Ground Floor
F - Friable Pipe Insulation - Tunnel Ground

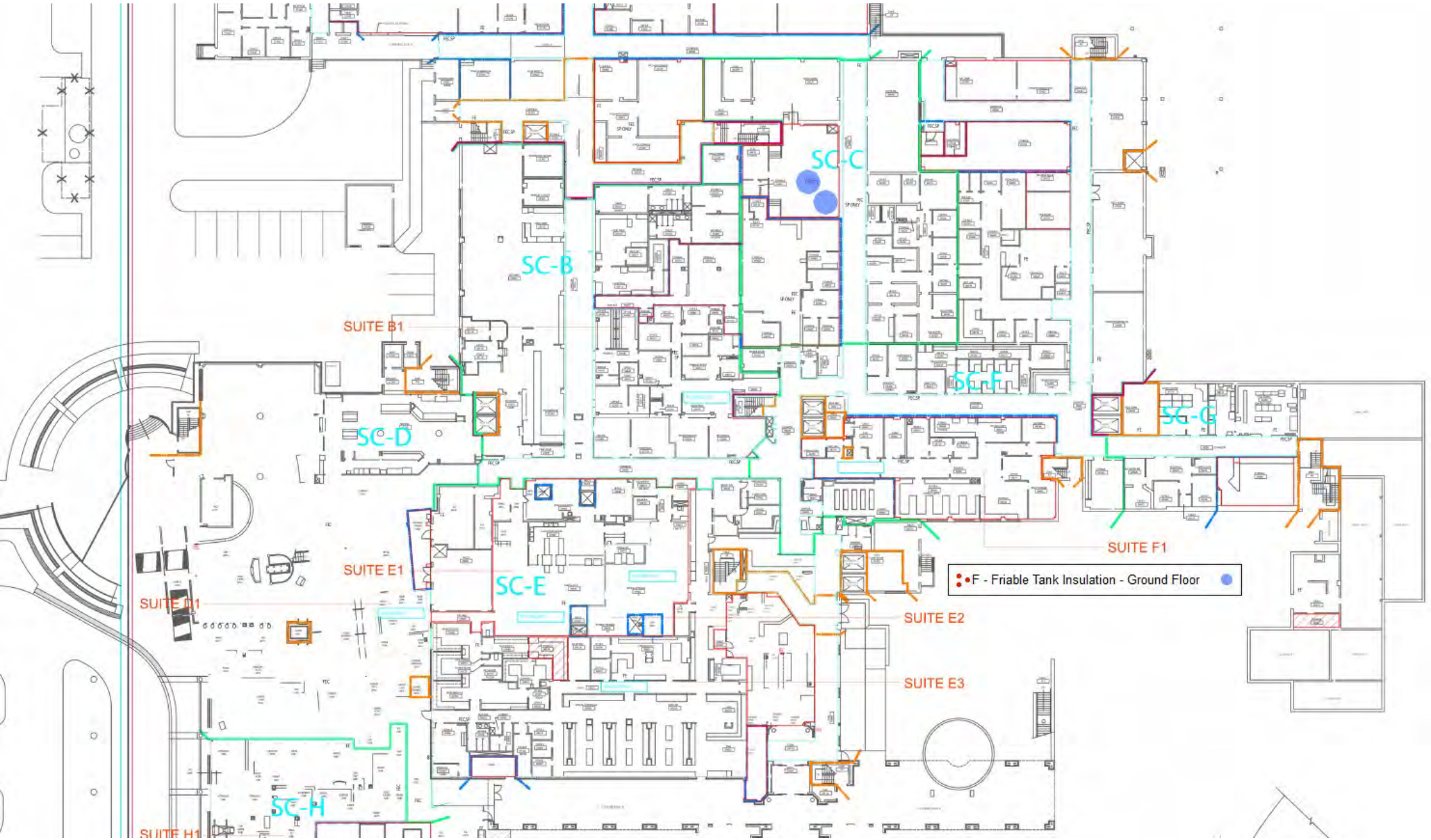
SC-B
SC-C
SC-D
SC-E
SC-F
SC-G
SC-H
SUITE B1
SUITE E1
SUITE E2
SUITE E3
SUITE F1
F - Friable Tank Insulation - Ground Floor

APPENDIX B - Supplemental Survey (Due Diligence)

Supplemental Site Survey Findings
February 11, 2025

Confidential and Proprietary Information
Competition Sensitive – Not for Disclosure

Limited Supplemtental NESHAP

Asbestos Survey Report

Baptist Hospital
1000 West Moreno Street
Pensacola, Florida 32501

Prepared for:

Northstar Contracting Group
76 East nine Mile Road
Pensacola, Florida 32534

Prepared by:

Professional Service Industries, Inc.
1300 West Main Street
Pensacola, Florida 32502

February 14, 2025

PSI Project Number: 07834089

Michael McKinney
Asbestos Inspector
Cert. #: 0074-008-34651

Jeremy Jernigan, CIH, CSP, CHMM
Principal Consultant-FLAC #AX73

TABLE OF CONTENTS

1.0 INTRODUCTION 1
1.1 PURPOSE AND SCOPE OF SERVICES 1
1.2 AUTHORIZATION AND ACCESS 1
1.3 LIMITATIONS 2
2.0 GENERAL PROPERTY, BUILDING, AND SURVEY INFORMATION 3
2.1 PROPERTY AND BUILDING INFORMATION 3
2.2 SURVEY INFORMATION 3
3.0 METHODOLOGY 4
3.1 GENERAL REFERENCES 4
3.2 ASBESTOS SAMPLING PROCEDURES 4
3.3 ASBESTOS ANALYSIS PROCEDURES 4
3.4 QUANTIFICATION 5
3.5 PHOTOGRAPHIC DOCUMENTATION 6
4.0 FINDINGS 7
5.0 CONCLUSIONS AND RECOMMENDATIONS 9
5.1 CONCLUSIONS 9
5.2 RECOMMENDATIONS AND OTHER CONSIDERATIONS 9
6.0 WARRANTY AND THIRD PARTY RELIANCE 10
6.1 STANDARD OF CARE AND WARRANTIES 10
6.2 RELIANCE 11
6.3 THIRD PARTY RELIANCE 11

LIST OF APPENDICES

PHOTOGRAPHS

BULK SAMPLE LOG

BULK SAMPLE ANALYSIS AND CHAIN-OF-CUSTODY DOCUMENTATION

SUPPLEMENTAL DOCUMENTATION

LABORATORY ACCREDITATION DOCUMENTATION

COMPANY LICENSE DOCUMENTATION

PERSONNEL ACCREDITATION DOCUMENTATION

LIST OF ACRONYMS OR ABBREVIATIONS

Acronym or Abbreviation	Definition
ACM	Asbestos-Containing Material
ACBM	Asbestos-Containing Building Material
AHERA	Asbestos Hazard Emergency Response Act
AIHA	American Industrial Hygiene Association
CAT. I NF	Category I Non-Friable
CAT. II NF	Category II Non-Friable
CFR	Code of Federal Regulations
CMU	Concrete Masonry Unit
EPA	Environmental Protection Agency
HA	Homogeneous Area
HVAC	Heating, Ventilation, and Air Conditioning
MJP	Mudded Joint Packing
NESHAP	National Emission Standards for Hazardous Air Pollutants
NVLAP	National Voluntary Laboratory Accreditation Program
O&M	Operations & Maintenance
OSHA	Occupational Safety and Health Administration
PACM	Presumed Asbestos-Containing Material
PLM	Polarized Light Microscopy
PSI	Professional Service Industries, Inc., an Intertek company
PT	Point Count
RACM	Regulated Asbestos-Containing Material
TEM	Transmission Electron Microscopy
TSI	Thermal System Insulation
VFT	Vinyl Floor Tile
VJC	Vibration Joint Cloth
VSF	Vinyl Sheet Flooring

1.0 INTRODUCTION

PSI was retained by Northstar Contracting Group to perform a supplemental survey for suspect ACM at Baptist Hospital, located at 1000 West Moreno Street in Pensacola, Florida 32501.

At the client's direction, this project was limited to the drywall systems located throughout the ground floor level of the hospital, hereinafter referred to as the Project Area. The field work was conducted on February 11, 2025.

1.1 PURPOSE AND SCOPE OF SERVICES

The purpose of this survey was to provide general information for the Project Area regarding the presence, condition, and quantity of accessible and/or exposed friable and non-friable materials suspected to contain asbestos.

The survey of the Project Area was conducted in general accordance with the EPA AHERA and the NESHAP sampling guidelines to determine the presence and general locations of exposed and/or physically accessible suspect ACM.

Each suspect material was touched, where possible, to determine the friability of the material. Samples were obtained only from suspect ACM that were readily exposed and/or physically accessible during the survey and if the collection of the sample would not compromise the structural integrity of the material being sampled.

Samples were sent to the PSI NVLAP accredited laboratory located at 500 Poplar Street, in Pittsburg, PA, for analysis. Each sample underwent PLM analysis for detection of asbestos fibers in the building materials on a “positive stop” basis.

1.1.1 INFORMATION PROVIDED BY THE CLIENT

The following table lists the information provided for this survey.

Description of Material	Provider/Source	Date
Floor Plan	Northstar	02/10/25

1.2 AUTHORIZATION AND ACCESS

Authorization to perform the survey was given on February 8, 2025, by the receipt of a signed copy by PSI of PSI Proposal Number 0783-444508, between Northstar Contracting Group and PSI.

Access to the property was provided by the client. PSI was escorted by the client during the field work for this project.

1.3 LIMITATIONS

This asbestos survey was not intended to meet the requirements of the NESHAP for Asbestos renovation or demolition. The survey was limited to drywall sample locations that were determined by the client.

Roof systems were not included in the scope of this survey.

Exterior areas were not included in the scope of this survey.

Although PSI made an attempt to identify all areas of ACM, an exhaustive investigation of void spaces was not included in the scope of services for this project. There may exist conditions which were unable to be identified within the scope of this survey.

Inaccessible is defined as areas of the building that were locked, or where admittance was not permitted. It also includes areas/materials that could not be tested (sampled) without destruction of the structure or a portion of the structure, and areas/materials that could not be safely reached by the inspector or inspection team. In the event that access to a portion of the building was not obtained (which otherwise would have been tested), such limitations specifically are identified in the Findings Section of this report.

PSI did not inspect for or sample materials in areas or locations which presented a hazard to the inspection team, such as those associated with energized electrical systems or within confined spaces.

PSI did not collect samples from building elements where the intended use would be compromised by testing, such as fire rated doors, vapor barriers, mirror mastics, etc. If observed, such materials were assumed to be asbestos-containing.

2.0 GENERAL PROPERTY, BUILDING, AND SURVEY INFORMATION

2.1 PROPERTY AND BUILDING INFORMATION

SUBJECT PROPERTY:	Baptist Hospital 1000 West Moreno Street Pensacola, Florida 32501

2.2 SURVEY INFORMATION

NAME OF INSPECTOR:	Michael McKinney
LICENSE/CERTIFICATION NUMBER:	0074-008-34651

DATE OF SURVEY AND SAMPLING:	February 11, 2025
ESCORT:	the client

3.0 METHODOLOGY

3.1 GENERAL REFERENCES

Survey, sampling, and analysis procedures were performed in general accordance with the guidelines published by the EPA in 40 CFR Part 763 Subpart E, October 30, 1987, the OSHA Asbestos Construction Standard, found in 29 CFR 1926.1101., and in the NESHAP regulation (40 CFR Part 61, April 6, 1973, revised 1990).

3.2 ASBESTOS SAMPLING PROCEDURES

Following the walk-through, the inspector collected selected samples of exposed and/or physically accessible materials identified as suspect ACM. Sampling was limited to those physically accessible materials not involving the destruction of walls, other building elements, physical barriers, or the structural integrity of the item being tested. Sampling was limited to those materials physically accessible to the inspector during the time of the survey, except if the structural integrity of the item being tested would be compromised.

EPA guidelines were used to determine the sampling protocol. Sampling locations were chosen to be representative of the homogeneous area.

Where possible, samples of surfacing material, if present, were collected in general accordance with the EPA random sampling protocol outlined in the EPA publication, "Asbestos in Buildings: Simplified Sampling Scheme for Friable Surfacing Materials" (EPA 560/5-85-030a, October, 1985). The homogeneous area was divided into a grid of nine sub-areas. If nine samples were taken, one sample was taken from each sub-area. If less than nine samples were taken, the EPA random numbering diagram was used to determine which sub-areas would be sampled. While an effort was made to extract the samples from approximately the middle of the sub-area, samples were taken preferentially from already damaged areas or areas which were the least visible.

Samples of TSI and miscellaneous materials were taken as randomly as possible while again attempting to sample already damaged areas so as to minimize disturbance of the material.

After each sample was extracted, where applicable, a spray encapsulant and/or tape covering was applied to the sampled area to prevent potential fiber release.

3.3 ASBESTOS ANALYSIS PROCEDURES

The samples were analyzed at PSI's Asbestos Laboratory, located in Pittsburg, PA. The PSI Asbestos Laboratory is a NVLAP Accredited (ID number 101350-0) Laboratory. A copy of the Laboratory’s Accreditation Certificate is included in the Appendix.

The samples were analyzed for asbestos on a “positive-stop” basis by PLM in accordance with the "Interim Method for the Determination of Asbestos in Bulk Insulation Samples" (EPA 600/M4-82-020). Analysis was performed by visually observing the bulk samples with a stereoscope, followed by slide preparation(s) for microscopic examination and identification.

Using a stereoscope, the microscopist visually estimated relative amounts of each constituent by determining the volume of each constituent in proportion to the total volume of the sample. Next, the samples were mounted on slides and analyzed by PLM for asbestos (chrysotile, amosite, crocidolite, anthophyllite, actinolite/tremolite), and fibrous non-asbestos constituents (mineral wool, fiberglass, cellulose, etc.). Asbestos was identified by refractive indices, morphology, color, pleochroism, birefringence, extinction characteristics, and signs of elongation. The same characteristics were used to identify the non-asbestos constituents.

It should be noted that some ACM might not be accurately identified or quantified by PLM. As an example, the original fabrication of vinyl floor tiles routinely involved milling of asbestos fibers to extremely small sizes. As a result, these fibers may go undetected under the standard PLM method. TEM is another method that can provide a more definitive analysis of these materials, but was not in the scope of work for this project.

3.3.1 LABORATORY QUALITY CONTROL PROGRAM

The PSI Laboratory in Pittsburg, PA, maintains an in-house quality control program. This program involves blind reanalysis of ten percent of all samples, precision and accuracy controls, and use of standard bulk reference materials. In addition, the laboratory is accredited by NVLAP, which also has quality control procedures inherent in its program.

3.4 QUANTIFICATION

Quantities of physically accessible and/or exposed confirmed ACM were estimated. This estimation was performed by taking approximate measurements in the field or estimating quantities based on as-built mechanical or structural drawings. Materials such as pipe insulation and associated MJP were categorized according to the outside diameter of the insulation. Pipe insulation was quantified by linear footage of the insulation while the actual number of MJPs was counted. Insulation on mechanical equipment such as boilers and duct work was quantified by the square footage of the surface area of suspect insulation. Similarly, fireproofings, plasters, ceiling and floor tiles, and cementitious panels were measured in square feet of surface area. The quantities of confirmed ACM that were identified during this investigation are reported in the Tables later in this report.

Quantities identified in this report are estimates, are intended as order of magnitude information or for general policy discussions, and should be confirmed by an abatement contractor when demolition is contemplated.

3.5 PHOTOGRAPHIC DOCUMENTATION

Photographs of HAs and/or sample locations were taken during the course of this survey. While these photographs were not intended to provide a complete record of the survey, they do provide a visual description of the HA and/or sample locations. Photographs of HAs are intended to depict a representative portion of that HA. The captioned photographs taken during this survey are appended.

4.0 FINDINGS

A total of twenty samples were collected from seven suspect HAs during the asbestos survey. In addition, no suspect HAs were observed during the asbestos survey and is assumed to contain asbestos until sampling and laboratory analysis can be conducted.

The tables below list the suspect ACM observed in the Project Area. Table 1 lists the materials that were sampled, along with the results of the inspection and laboratory analysis.

The table or tables provide a description of the materials, their general locations, condition, friability, and, if applicable and/or within the scope of work, EPA NESHAP Category, and estimated quantities.

In the following table or tables, items that are confirmed or assumed to be ACM are indicated in **bold** and items that contain less than 1% asbestos, but are not 'no asbestos detected' are indicated by *italics*.

TABLE 1 - SUSPECT ACM - SAMPLED									
HA	**# of Samples**	**Material Description**	**Material Location**	**Sample Locations**	**F/NF**	**Condition**	**% Asbestos & Type**	**EPA NESHAP Category**	**Estimated Quantity**
01	03	Drywall System	1943 Build-out	Hallway, Rooms 04800 & 08670	NF	Good	NAD	N/A	N/A
02	03	Drywall System	1968 Build-out	Rooms 09451, 07200, 07120	NF	Good	NAD	N/A	N/A
03	03	Drywall System	1963 Build-out	Rooms 04890, 04850, 02110	NF	Good	NAD	N/A	N/A
04	03	Drywall System	1958 Build-out	Rooms 03000, 01070, 03130	NF	Good	NAD	N/A	N/A
05	03	Drywall System	1985 Build-out	Rooms 01590, 05760, 01200	NF	Good	NAD	N/A	N/A
06	03	Drywall System	2011 Build-out	Rooms 02120, 02136, 02130	NF	Good	NAD	N/A	N/A
07	02	Drywall System	1985 Build-out	Rooms 09570, 09500	NF	Good	NAD	N/A	N/A

NOTES: F=Friable, NF=Non-Friable; Dam.=Damaged, Sig. Dam.=Significantly Damaged; NAD=No Asbestos Detected, CH=Chrysotile, AM=Amosite, CR=Crocidolite, TR=Tremolite, AC=Actinolite, AN=Anthophyllite, PT=Point Count Analysis; RACM=Regulated ACM, Cat. I NF=Category I Non-Friable ACM, Cat. II NF=Category II Non-Friable ACM; SF=square feet; LF=lineal feet; EA=each; N/A=Not Applicable

5.0 CONCLUSIONS AND RECOMMENDATIONS

5.1 CONCLUSIONS

ACM (>1% asbestos) was not identified based on the samples collected from the materials in the Project Area at the Baptist Hospital.

Assumed ACM was not identified in the Project Area at the Baptist Hospital.

Low concentrations of asbestos (trace to 1%) were not identified in the materials sampled in the Project Area at the Baptist Hospital.

5.2 RECOMMENDATIONS AND OTHER CONSIDERATIONS

The information provided herein should be evaluated with respect to prior material analytical results to define the areas where ACM ispresent.

If additional suspect materials not documented in this report are encountered during work activities, the material should be considered asbestos-containing unless bulk sampling is performed and laboratory analysis proves otherwise. The renovation and/or demolition contractor should provide oversight to ensure that additional found suspect ACM is properly tested, if practical, or treated as asbestos-containing.

The client should consult the EPA's NESHAP standard, the State of Florida's asbestos regulations, and any local regulations, for additional details regarding asbestos-related demolition or renovation procedures and requirements.

6.0 WARRANTY AND THIRD PARTY RELIANCE

6.1 STANDARD OF CARE AND WARRANTIES

The field and laboratory results reported herein are considered sufficient in detail and scope to determine the presence of accessible and/or exposed suspect ACM for the Project Area. PSI warrants that the findings contained herein have been prepared in general accordance with accepted professional practices at the time of its preparation as applied by professionals in the community. Changes in the state of the art or in applicable regulations cannot be anticipated and have not been addressed in this report.

The scope of work addressed readily accessible and exposed locations within the Project Area. Observation or sampling of inaccessible areas such as behind walls or within ductwork was not performed unless otherwise noted in this report. The survey and analytical methods have been used to provide the client with information regarding the presence of accessible and/or exposed suspect ACM existing at the time of the survey. Test results are valid only for the material or materials tested. There is a distinct possibility that conditions may exist which could not be identified within the scope of the survey or which were not apparent during the on-site work. The survey is also limited to the information available from the client at the time it was conducted.

The methodologies may include reviewing information provided by other sources. PSI treats information obtained from interviews or other sources as reliable, complete and accurate. The scope of work did not require PSI to independently verify the information provided. Therefore, PSI cannot and does not warrant or guarantee that the information provided by these other sources is reliable, complete or accurate.

Our services were not intended to be technically exhaustive. There is a possibility that with the proper application of methodologies, conditions may exist on the property that could not be identified within the scope of the survey or that were not reasonably identifiable from the available information. The report may not represent all conditions at the subject property or project area as it only reflects the information gathered from specific locations on the date of the survey. No inspection can wholly eliminate uncertainty regarding the potential for asbestos in connection with the subject property.

The observations and/or recommendations presented in this report are time dependent, and conditions will change. This report speaks only as of its date.

As directed by the client, PSI did not provide any service to investigate or detect the presence of moisture, mold or other biological contaminants in or around any structure, or any service that was designed or intended to prevent or lower the risk of the occurrence of the amplification of the same. Client acknowledges that mold is ubiquitous to the environment with mold amplification occurring when building materials are impacted by moisture. Client further acknowledges that site conditions are outside of PSI's control, and that mold amplification will likely occur, or continue to occur, in the presence of moisture. As such, PSI cannot and shall not be held responsible for the occurrence or recurrence of mold amplification.

No other warranties are implied or expressed.

6.2 RELIANCE

Northstar Contracting Group, PSI's client, may rely on this report.

6.3 THIRD PARTY RELIANCE

This report was prepared pursuant to a contract between PSI and its client. That contractual relationship included an exchange of information about the property that was unique and serves as the basis upon which this report was prepared. Because of the importance of these understandings, our survey may not be sufficient for the intended purposes of another party.

Reliance or any use of this report by anyone other than those parties identified above for which it was prepared, except with express written permission, is prohibited and therefore not foreseeable to PSI. Any unauthorized reliance on or use of this report, including any of the information or conclusions contained herein, will be at the third party's risk. No warranties or representations expressed or implied in this report are made to any such third party.

Third party reliance letters may be issued:

- upon timely request;
- subject to the permission of our original client; and
- payment of the then-current fee for such letters.

All third parties relying on our report, by such reliance, agree that such reliance is limited by our proposal and/or General Conditions, as applicable.

PHOTOGRAPHS

Photo 1: Sample #1

Photo 2: Sample #2

Photo 3: Sample #3



Photo 4: Sample #4

Photo 5: Sample #5



Photo 6: Sample #6

Photo 7: Sample #7

Photo 8: Sample #8



Photo 9: Sample #9

Photo 10: Sample #10

Photo 11: Sample #11

Photo 12: Sample #12

Photo 13: Sample #13

Photo 14: Sample #14

Photo 15: Sample #15

Photo 16: Sample #16

Photo 17: Sample #17

Photo 18: Sample #18



Photo 19: Sample #19

Photo 20: Sample #20

Photo 21: Baptist Hospital

BULK SAMPLE LOG

ASBESTOS SURVEY BULK SAMPLE LOG

Subject Facility: E Street Baptist Hospital	Date: 2-11-25	Project No.: 07834089
Subject Area: Ground Floor	Collected By: Michael McKinney	

Sample Number	Sample Location and Description
01	Drywall System w/ Joint Compound – 1943 Ground Floor: Above Fire Door Between Corridors 00050 and 00070
02	Drywall System w/ Joint Compound – 1943 Ground Floor: Room 04800 Above East Door
03	Drywall System w/ Joint Compound – 1943 Ground Floor: Room 08670 East Wall
04	Drywall System w/ Joint Compound – 1968 Ground Floor: Corridor 09451 North East Wall
05	Drywall System w/ Joint Compound – 1968 Ground Floor: Room 07200 North West Corner
06	Drywall System w/ Joint Compound – 1968 Ground Floor: Storage Room West of 07120 on South Wall
07	Drywall System w/ Joint Compound – 1963 Ground Floor: Above Door of 04890
08	Drywall System w/ Joint Compound – 1963 Ground Floor: Room 04850 East Wall
09	Drywall System w/ Joint Compound – 1963 Ground Floor: Room 02110 North East Corner
10	Drywall System w/ Joint Compound – 1958 Ground Floor: Kitchen (03000) Left of North Door
11	White Joint Compound – 1958 Ground Floor: Corridor 01070 Above Freight Elevator Door
12	Drywall System w/ Joint Compound – 1958 Ground Floor: Office 03130 Above North Door
13	Drywall System w/ Joint Compound – 1985-1990 Ground Floor: Office 01590 West Wall
14	Drywall System w/ Joint Compound – 1985-1990 Ground Floor: Room 05760 East Wall
15	Drywall System w/ Joint Compound – 1985-1990 Ground Floor: Room 01200 East Wall
16	Drywall System w/ Joint Compound – 2011 Ground Floor: Room 02120 East Wall
17	Drywall System w/ Joint Compound – 2011 Ground Floor: Clean Supply 02136 East Wall
18	Drywall System w/ Joint Compound – 2011 Ground Floor: Reading 02130 East Wall
19	Drywall System w/ Joint Compound – 1985 Ground Floor: Office 09570 North Wall
20	Drywall System w/ Joint Compound – 1985 Ground Floor: SMA 09500 East Wall

BULK SAMPLE ANALYSIS AND CHAIN-OF-CUSTODY DOCUMENTATION

REPORT OF BULK SAMPLE ANALYSIS FOR ASBESTOS

TESTED FOR: PSI, Inc
175 South A Street
Pensacola, FL 32502
Attn: John Harris

Project ID: 07834089
Baptist Hospital

Date Received: 2/12/2025 **Date Completed:** 2/13/2025 **Date Reported:** 2/13/2025

Analyst: Dan Anderson **Work Order:** 2502295 **Page:** 1 of 3

Client ID	Lab ID (Layer)	Sample Description (Color, Texture, Etc.) *Analyst's Comment*	Asbestos Content (Percent and Type)	Non-asbestos Fibers (Percent and Type)
01	001A	(1) Gray, Drywall, Homogeneous	NO ASBESTOS DETECTED	15% Cellulose Fiber
		(2) White, Joint Compound, Homogeneous	NO ASBESTOS DETECTED	None Reported
02	002A	(1) Gray, Drywall, Homogeneous	NO ASBESTOS DETECTED	15% Cellulose Fiber
		(2) White, Joint Compound, Homogeneous	NO ASBESTOS DETECTED	None Reported
03	003A	(1) Gray, Drywall, Homogeneous	NO ASBESTOS DETECTED	15% Cellulose Fiber
		(2) White, Joint Compound, Homogeneous	NO ASBESTOS DETECTED	None Reported
04	004A	(1) Gray, Drywall, Homogeneous	NO ASBESTOS DETECTED	15% Cellulose Fiber
		(2) White, Joint Compound, Homogeneous	NO ASBESTOS DETECTED	None Reported
05	005A	(1) Gray, Drywall, Homogeneous	NO ASBESTOS DETECTED	15% Cellulose Fiber
		(2) White, Joint Compound, Homogeneous	NO ASBESTOS DETECTED	None Reported
06	006A	(1) Gray, Drywall, Homogeneous	NO ASBESTOS DETECTED	15% Cellulose Fiber
		(2) White, Joint Compound, Homogeneous	NO ASBESTOS DETECTED	None Reported
07	007A	(1) Gray, Drywall, Homogeneous	NO ASBESTOS DETECTED	15% Cellulose Fiber
		(2) White, Joint Compound, Homogeneous	NO ASBESTOS DETECTED	None Reported
08	008A	(1) Gray, Drywall, Homogeneous	NO ASBESTOS DETECTED	15% Cellulose Fiber
		(2) White, Joint Compound, Homogeneous	NO ASBESTOS DETECTED	None Reported

Quantitation is based on a visual estimation of the relative area of bulk sample components, unless otherwise noted in the "Comments" section of this report. The results are valid only for the item tested as received. This report may not be used to claim product endorsement by NVLAP or any agency of the U.S. Government. Method used: E.P.A. Interim Method for the Determination of Asbestos in Bulk Insulation Samples (EPA 600/M4-82-020). Polarized Light Microscopy is not consistently reliable in detecting asbestos in floor coverings and similar non-friable organically bound materials. Quantitative Transmission Electron Microscopy is currently the only method that can be used to determine if the material can be considered or treated as non-asbestos containing. Samples will be disposed of within 30 days unless notified in writing by the client. No part of this report may reproduced, except in full, without written permission of the laboratory. The reporting limit is 1% by weight. NVLAP Lab Code 101350-0.

Respectfully submitted,
PSI, Inc.

George Skarupa

Approved Signatory
George Skarupa

Client ID	Lab ID (Layer)	Sample Description (Color, Texture, Etc.) *Analyst's Comment*	Asbestos Content (Percent and Type)	Non-asbestos Fibers (Percent and Type)
09	009A	(1) Gray, Drywall, Homogeneous	**NO ASBESTOS DETECTED**	15% Cellulose Fiber
		(2) White, Joint Compound, Homogeneous	**NO ASBESTOS DETECTED**	None Reported
10	010A	(1) Gray, Drywall, Homogeneous	**NO ASBESTOS DETECTED**	15% Cellulose Fiber
		(2) White, Joint Compound, Homogeneous	**NO ASBESTOS DETECTED**	None Reported
11	011A	(1) White, Joint Compound, Homogeneous *No Drywall*	**NO ASBESTOS DETECTED**	None Reported
12	012A	(1) Gray, Drywall, Homogeneous	**NO ASBESTOS DETECTED**	15% Cellulose Fiber
		(2) White, Joint Compound, Homogeneous	**NO ASBESTOS DETECTED**	None Reported
13	013A	(1) Gray, Drywall, Homogeneous	**NO ASBESTOS DETECTED**	15% Cellulose Fiber
		(2) White, Joint Compound, Homogeneous	**NO ASBESTOS DETECTED**	None Reported
14	014A	(1) Gray, Drywall, Homogeneous	**NO ASBESTOS DETECTED**	15% Cellulose Fiber
		(2) White, Joint Compound, Homogeneous	**NO ASBESTOS DETECTED**	None Reported
15	015A	(1) Gray, Drywall, Homogeneous	**NO ASBESTOS DETECTED**	15% Cellulose Fiber
		(2) White, Joint Compound, Homogeneous	**NO ASBESTOS DETECTED**	None Reported
16	016A	(1) Gray, Drywall, Homogeneous	**NO ASBESTOS DETECTED**	15% Cellulose Fiber
		(2) White, Joint Compound, Homogeneous	**NO ASBESTOS DETECTED**	None Reported
17	017A	(1) Gray, Drywall, Homogeneous	**NO ASBESTOS DETECTED**	15% Cellulose Fiber
		(2) White, Joint Compound, Homogeneous	**NO ASBESTOS DETECTED**	None Reported
18	018A	(1) Gray, Drywall, Homogeneous	**NO ASBESTOS DETECTED**	15% Cellulose Fiber
		(2) White, Joint Compound, Homogeneous	**NO ASBESTOS DETECTED**	None Reported
19	019A	(1) Gray, Drywall, Homogeneous	**NO ASBESTOS DETECTED**	15% Cellulose Fiber
		(2) White, Joint Compound, Homogeneous	**NO ASBESTOS DETECTED**	None Reported

Quantitation is based on a visual estimation of the relative area of bulk sample components, unless otherwise noted in the "Comments" section of this report. The results are valid only for the item tested as received. This report may not be used to claim product endorsement by NVLAP or any agency of the U.S. Government. Method used: E.P.A. Interim Method for the Determination of Asbestos in Bulk Insulation Samples (EPA 600/M4-82-020). Polarized Light Microscopy is not consistently reliable in detecting asbestos in floor coverings and similar non-friable organically bound materials. Quantitative Transmission Electron Microscopy is currently the only method that can be used to determine if the material can be considered or treated as non-asbestos containing. Samples will be disposed of within 30 days unless notified in writing by the client. No part of this report may reproduced, except in full, without written permission of the laboratory. The reporting limit is 1% by weight. NVLAP Lab Code 101350-0.

Respectfully submitted,
PSI, Inc.

George Skarupa

Approved Signatory
George Skarupa

Client ID	Lab ID (Layer)	Sample Description (Color, Texture, Etc.) *Analyst's Comment*	Asbestos Content (Percent and Type)	Non-asbestos Fibers (Percent and Type)
20	020A	(1) Gray, Drywall, Homogeneous	**NO ASBESTOS DETECTED**	15% Cellulose Fiber
		(2) White, Joint Compound, Homogeneous	**NO ASBESTOS DETECTED**	None Reported

Report Notes: **(PT) Point Count Results**

Quantitation is based on a visual estimation of the relative area of bulk sample components, unless otherwise noted in the "Comments" section of this report. The results are valid only for the item tested as received. This report may not be used to claim product endorsement by NVLAP or any agency of the U.S. Government. Method used: E.P.A. Interim Method for the Determination of Asbestos in Bulk Insulation Samples (EPA 600/M4-82-020). Polarized Light Microscopy is not consistently reliable in detecting asbestos in floor coverings and similar non-friable organically bound materials. Quantitative Transmission Electron Microscopy is currently the only method that can be used to determine if the material can be considered or treated as non-asbestos containing. Samples will be disposed of within 30 days unless notified in writing by the client. No part of this report may reproduced, except in full, without written permission of the laboratory. The reporting limit is 1% by weight. NVLAP Lab Code 101350-0.

Respectfully submitted,
PSI, Inc.

George Skarupa

Approved Signatory
George Skarupa

2502295 (2.)

CHAIN OF CUSTODY - ASB/LEAD/IH

Project Information	
Project Name:	Baptist Hospital
Project No:	07834089
PO Number:	
Sample Date:	2/11/25

PSI Information To Build On
Engineering • Consulting • Testing

IH Laboratory
850 Poplar Street
Pittsburgh, PA 15220
412-922-4001 ext. 228/425

Send Results To:	
Company:	PSI, Inc.
Attn:	John Harris
Address:	175 South A Street, Pensacola, FL 32502
Telephone:	850-434-1000
Email:	john.harris@intertek.com

Send Invoice To:	
Company:	PSI - Pensacola
Attn:	
Address:	
Telephone:	
Email:	

Requested Turnaround Time:			
Same Day	2-Day	5 Day	Requested Date:
☐	☐	☐	1 Day 2/13

Stop at First Positive		
Y		N
☐		☑

Laboratory Use Only	Y	N
All Samples In Acceptable Condition:	☐	☐
Comments:		
Shipping Charges Apply:	☐	☐

Parameter																									
Sample ID:	Number of Samples	PLM Bulk	Point Count (400)	Point Count (1000)	Lead Wipe	Lead Air	Lead Soil	Lead Paint Chip	Lead TCLP	PCM	PCM "B Rules"	TEM AHERA	TEM 7402	TEM Chatfield	TEM Vacuum	TEM Wipe	NY PLM Friable/NOB	NY TEM NOB	NY SOF-V	Total Nuisance Dust	Respirable Dust	Cadmium	Zinc	Total Chromium	Other:
01-20	20	X																							

Relinquished by	Date/Time	Received by	Date/Time
John Harris	2/11/25	[signature] MD	2-12-25
[signature]	16:00		9AM

Analyst Name:		Analyst Signature:	

Special Instructions / Comments:	1 Day Turn Around.

PSI A-600-10 (9) PITTS

SUPPLEMENTAL DOCUMENTATION

Ground

North.

Sample #13
Sample #12
Sample #10
Sample #11
Sample #14
Sample #15
Sample #8
Sample #7
Sample #6
Sample #5
Sample #2
Sample #1
Sample #3
Sample #4
Sample #9
Sample #16
Mechanical closet.
Sample #17
Sample #18
Sample #19
Sample #20

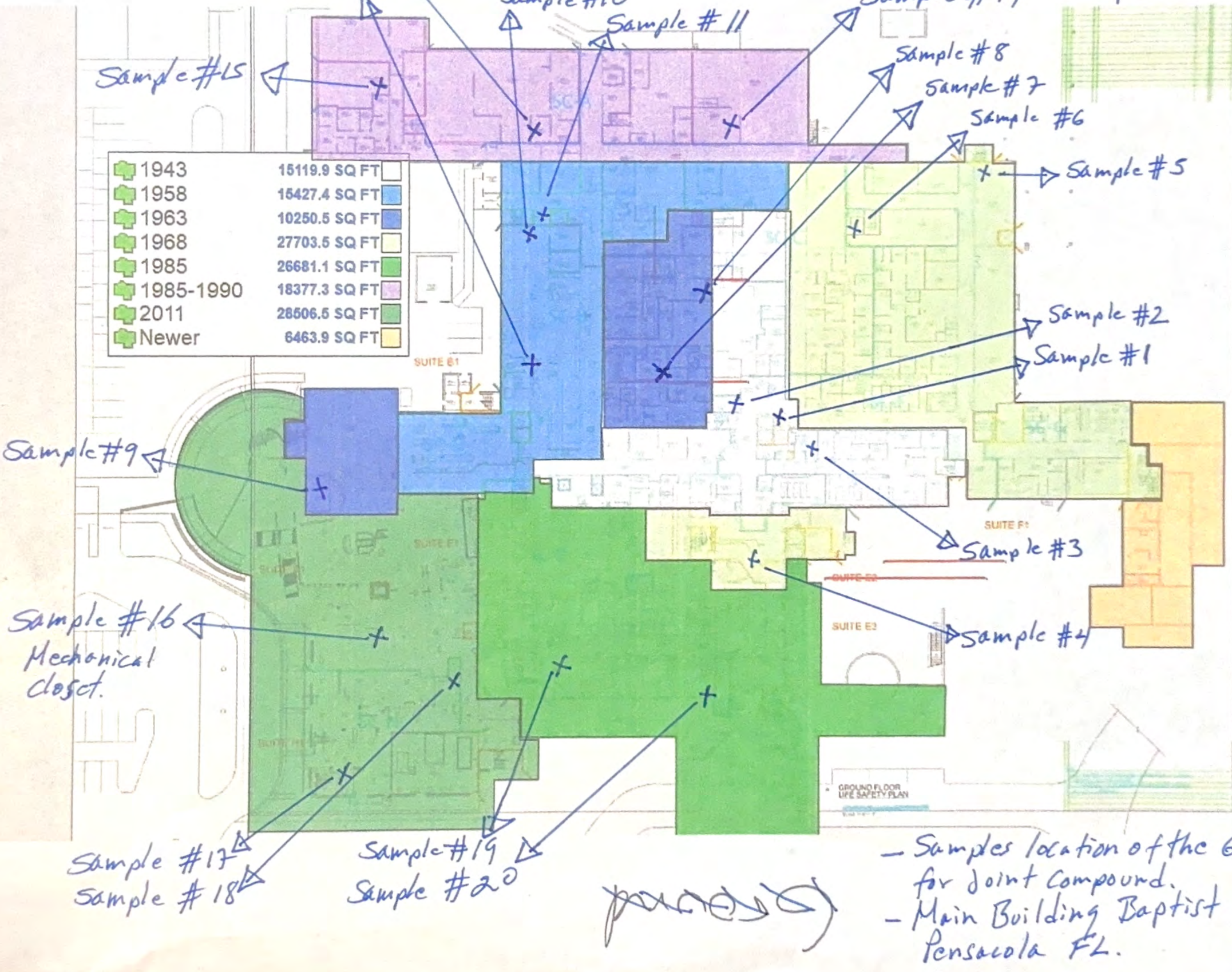

- Samples location of the Ground level for joint compound.
- Main Building Baptist Hospital - Pensacola FL.

LABORATORY ACCREDITATION DOCUMENTATION

United States Department of Commerce
National Institute of Standards and Technology

Certificate of Accreditation to ISO/IEC 17025:2017

NVLAP LAB CODE: 101350-0

Intertek-PSI, Inc.

Pittsburgh, PA

is accredited by the National Voluntary Laboratory Accreditation Program for specific services, listed on the Scope of Accreditation, for:

Asbestos Fiber Analysis

This laboratory is accredited in accordance with the recognized International Standard ISO/IEC 17025:2017. This accreditation demonstrates technical competence for a defined scope and the operation of a laboratory quality management system (refer to joint ISO-ILAC-IAF Communique on ISO/IEC 17025).

2024-07-01 through 2025-06-30

Effective Dates

For the National Voluntary Laboratory Accreditation Program

National Voluntary Laboratory Accreditation Program

SCOPE OF ACCREDITATION TO ISO/IEC 17025:2017

Intertek-PSI, Inc.
PSI, Inc.
850 Poplar Street
Pittsburgh, PA 15220
Morgan Ryan
Phone: 304-670-8925
Email: morgan.ryan@intertek.com
http://www.intertek.com

ASBESTOS FIBER ANALYSIS — NVLAP LAB CODE 101350-0

Bulk Asbestos Analysis

Code	*Description*
18/A01	EPA -- 40 CFR Appendix E to Subpart E of Part 763, Interim Method of the Determination of Asbestos in Bulk Insulation Samples
18/A03	EPA 600/R-93/116: Method for the Determination of Asbestos in Bulk Building Materials

Airborne Asbestos Analysis

Code	*Description*
18/A02	U.S. EPA's "Interim Transmission Electron Microscopy Analytical Methods-Mandatory and Nonmandatory-and Mandatory Section to Determine Completion of Response Actions" as found in 40 CFR, Part 763, Subpart E, Appendix A.

For the National Voluntary Laboratory Accreditation Program

APPENDIX C – 3rd Party Consultant & IH

3rd Party Industrial Consultant
And
Industrial Hygienist

JEREMY JERNIGAN, CIH, CSP, CHMM, FLAC, FLMA

CHIEF SCIENTIST/PRINCIPAL CONSULTANT

ORLANDO, FLORIDA

TOTAL YEARS OF EXPERIENCE: 25 /YEARS WITH INTERTEK-PSI: 20

Education

- Bachelor of Science, Environmental Studies, University of West Florida

Certifications/Registrations/Technical Training

- Certified Industrial Hygienist
- Certified Safety Professional
- Certified Hazardous Materials Manager
- Florida Licensed Asbestos Consultant
- Florida Licensed Mold Assessor

Professional Experience

Mr. Jernigan has 25 years of experience in the environmental, health, and safety field. He provides comprehensive industrial hygiene services nationwide to address chemical, physical, and biological hazards and stressors in the workplace. He has served as a corporate level safety and health principal for a major energy provider and currently maintains a varied private client base that consists of multi-site and global companies. He has also provided consultation to many federal, state, and local governmental entities. In addition, Mr. Jernigan's historical work includes environmental contamination assessment and remediation of properties throughout the southeast United States.

Representative Environmental/Indoor Air Quality Project Experience - State and Local Government Projects

- Escambia, Santa Rosa, and Okaloosa County School Districts, Florida - Principal Consultant for large-scale asbestos abatement and demolition projects and other industrial hygiene related services.
- Brevard County, Florida Jail - Provided various industrial hygiene consulting services for an operational jail facility.
- Lee County, Florida - Provided consulting services for roadway project where asbestos laden fill material was improperly placed.
- School District of Escambia County - Provided project management and oversight for large-scale mold remediation projects post Hurricane Ivan. As many as 33 schools were remediated in a period of approximately three weeks.

JEREMY JERNIGAN, CIH, CSP, CHMM, FLAC, FLMA (continued)

- City of Miami - Principal Consultant for IAQ assessments of State's Attorney offices
- Managed several State of Florida Petroleum Cleanup Program Sites to include the assessment contaminated media and remedial design and implementation.

Representative Federal Project Experience

- US Postal Service, Ciales, Puerto Rico – Led assessment and remediation efforts for a mercury spill within a facility and associated mail vehicles
- Various Federal Facilities – Principal Consultant for New Construction and Renovation pre-occupancy LEED testing
- NAS Jacksonville - Principal Consultant for the abatement of asbestos-containing materials from in excess of 200 housing units.
- NAS Florida and Mississippi - Principal Consultant for multiple ACM/LBP/Mold surveys and preparation of abatement specifications.
- Hurlburt Field and Eglin AFB, Florida - Principal Consultant for multiple ACM/LBP/Mold surveys and preparation of abatement specifications.
- Southeast US & Puerto Rico - Principal Consultant for multiple ACM/LBP surveys and preparation of abatement specifications for US Coast Guard facilities.
- Federal Prisons - Managed industrial hygiene assessments for a prison facility where prisoners perform self-help site maintenance.
- US Navy; Pensacola Naval Air Station - Managed mold and LEED consultation for a structure constructed in 1938 and was left unused for 15 years. The building was being converted for use as the new base headquarters.
- USDA – Principal Consultant for IAQ investigation within a subtropical horticultural research station.

Representative Private Client Project Experience

- Gulf Power (Southern Company and NextEra Energy) - Served as Corporate Principal Health and Safety Consultant with wide ranging responsibilities including OSHA compliance and reporting, incident analysis, and corporate health and safety plan development.

JEREMY JERNIGAN, CIH, CSP, CHMM, FLAC, FLMA (continued)

- Private Client – Manage testing tool ventilation systems to verify compliance with SEMI testing criteria.
- Directed and/or conducted hundreds of renovation and demolition asbestos surveys for private clients as a Florida Licensed Asbestos Consultant.
- Various Private Clients – Generate Site Health and Safety Plans for working in areas with soil and groundwater impacted by various chemical substances.
- Food Distribution Hub, Orlando – Assessed community noise generation of facility and designed sound attenuation barrier controls
- Gulf Power Company - Managed asbestos and demolition consulting services for the removal of the original 3 boilers at the Crist Plant. Also, managed asbestos consulting services and IAQ/IH assessment services throughout facilities (commercial and industrial).
- LSU Health and Safety – Principal Consultant for the assessment of a silica release within a dental school
- Florida Hospital – Provide various industrial hygiene consulting service for an operational health care facility.
- Major Hotel Chain – Principal Consultant for Legionella investigations for hotel facilities
- Critical Health Care Facility – Principal Consultant for IAQ evaluation using USP 797 protocols within a critical care facility
- Pensacola Junior College - Principal Consultant for multiple ACM/LBP surveys and the performance of air sampling/analysis for asbestos abatement projects on college campus.
- GE Wind and Power – Provided periodic Industrial Hygiene consulting services for the assessment of potential exposure to chemical and physical hazards in a large-scale wind turbine manufacturing facility.
- Brooks Peanut – Managed Industrial Hygiene consulting services for the assessment of potential exposure to respirable dust, silica, and noise in a large-scale peanut processing facility.
- Private Client - Provided project management and oversight for a large-scale mold remediation project conducted on a 30,000 square office building occupied at the time by trial lawyers.
- Private Client - Project manager for the performance of an Indoor Air Quality Assessment for an aircraft manufacturing facility.
- Poarch Band of Creek Indians - Managed IAQ and other IH (i.e. methamphetamine lab assessment, fungal surveys) services for various facilities located on the reservation.
- Pall Corporation - Managed mold consultation for a membrane manufacturing facility.
- Montenay Bay - Managed IH services for a “waste-to-power” generation facility including employee exposure monitoring for metals, dusts, volatile organics, and noise.

Ron DeSantis, Governor

Melanie S. Griffin, Secretary

STATE OF FLORIDA
DEPARTMENT OF BUSINESS AND PROFESSIONAL REGULATION

ASBESTOS LICENSING UNIT

THE ASBESTOS CONSULTANT HEREIN IS LICENSED UNDER THE
PROVISIONS OF CHAPTER 469, FLORIDA STATUTES

JERNIGAN, JEREMY RYAN

PROFESSIONAL SERVICE INDUSTRIES, INC.
545 EAST ALGONQUIN ROAD
ARLINGTON HEIGHTS IL 60005

LICENSE NUMBER: AX73

EXPIRATION DATE: NOVEMBER 30, 2026

Always verify licenses online at MyFloridaLicense.com

ISSUED: 09/06/2024

Do not alter this document in any form.

This is your license. It is unlawful for anyone other than the licensee to use this document.

John C Harris

INDUSTRIAL HYGIENIST/Sr. PROJECT MANAGER

Year started with PSI: **2005**

Education

B.S Health and Human Sciences, University of Southern Mississippi, 1993

Certifications/Registrations/Technical Training

EPA Accredited Lead Based Paint Inspector
Florida, Alabama: EPA/ AHERA/ ASHARA Asbestos Inspector Accreditation
Florida, Alabama: EPA/ AHERA/ ASHARA Asbestos Supervisor Accreditation
NIOSH 582 Air Sampling and Analysis, 2011
The Environmental Institute: Evaluating Mold and Mold Remediation

Professional Experience

Mr. Harris is a Project Manager in the Pensacola office; he has conducted Indoor Air Quality, Asbestos projects, and Phase I Environmental Site Assessments in both Florida and Alabama. His current responsibilities include conducting Asbestos, Lead-Based Paint, Indoor Air Quality projects, and Phase I ESAs. The ESAs have included both developed and undeveloped properties to include commercial, residential and industrial properties and large acre tracts of land.

Representative Phase I Environmental Site Assessment Project Experience

- Phase I Environmental Site Assessment for FDIC of various sites throughout Wakulla County, Florida.
- Phase I Environmental Site Assessments for McDonald's Corporation, various proposed McDonald's locations throughout Northwest Florida and South Alabama.
- Phase I Environmental Site Assessment for City of Pensacola, Florida.
- Phase I Environmental Site Assessment for Moulton Properties Inc. at the Gulf Breeze Office Buildings in Gulf Breeze, Florida
- Phase I Environmental Site Assessment for Moulton Properties, Inc. at the Davis Highway Office Building in Pensacola, Florida

Representative Indoor Air Quality/Fungal Assessment Project Experience

- Escambia County School District, Pensacola, Florida – Staff Scientist for an Indoor Air Quality Assessment of the facility. The scope of work for the assessment included a visual assessment of the facility, the measurement of comfort parameters, and collection of spore trap samples for identification and enumeration of fungal spores.
- Whiting Field Medical Facility, Milton, FL - Staff Scientist for an Indoor Air Quality Assessment of the facility. The scope of work for the assessment included a visual and moisture assessment of the facility, the measurement of comfort parameters, and collection of air samples for fungi identification and enumeration.
- Locklin Vocation School – Santa Rosa County School District. The scope of work for the assessment included a visual and moisture assessment of the facility, the measurement of comfort parameters, and collection of air samples for fungi identification and enumeration.
- Milton High School, Building 50 – Santa Rosa County School District. The scope of work for the assessment included a visual and moisture assessment of the facility, the measurement of comfort parameters, and collection of air samples for fungi identification and enumeration.

- Blue Angel Elementary School – The School District of Escambia County. The scope of work for the assessment included a visual and moisture assessment of the facility, the measurement of comfort parameters, and collection of air samples for fungi identification and enumeration.
- West Florida High School – The School District of Escambia County. The scope of work for the assessment included a visual and moisture assessment of the facility, the measurement of comfort parameters, and collection of air samples for fungi identification and enumeration.
- Pine Forest High School – The School District of Escambia County. The scope of work for the assessment included a visual and moisture assessment of the facility, the measurement of comfort parameters, and collection of air samples for fungi identification and enumeration.
- Central High School – Santa Rosa County School District. The scope of work for the assessment included a visual and moisture assessment of the facility, the measurement of comfort parameters, and collection of air samples for fungi identification and enumeration.
- White Wilson Medical Center, Fort Walton Beach - Staff Scientist for an Indoor Air Quality Assessment of the facility. The scope of work for the assessment included a visual and moisture assessment of the facility, the measurement of comfort parameters, and collection of air samples for fungi identification and enumeration.
- NAS Pensacola Building 781-O - - Staff Scientist for an Indoor Air Quality Assessment of the facility. The scope of work for the assessment included a visual and moisture assessment of the facility, the measurement of comfort parameters, and collection of air samples for fungi identification and enumeration. Performed client oversight for the remediation of the building.

Representative Asbestos/Lead Based Paint Project Experience

- Gulf Power, Crist Plant Pensacola, FL – Performed oversight and asbestos air monitoring for the demolition of Boiler 1, 2, and 3
- Pensacola NAS: Bldg.'s. 782, 633, 1811, Base Chapel - Provided oversight as well as personnel and area air monitoring during abatement of friable materials. Also inspected areas of concern and provided clearance sampling. Performed asbestos sampling.
- Provided oversight demolition, 250 housing units for Escambia County/Corps of Engineers.
- Jasmine Apartments, Pensacola, FL – Performed air monitoring for clearance purposes.
- School District of Escambia County Florida – Performed air monitoring and sampling.
- West Florida Hospital, Pensacola, Florida – Staff Scientist for an Indoor Air Quality Assessment of the medical facility. The scope of work included a visual assessment of the facility, collection of surface and spore trap samples for microbial analysis, and collection of comfort parameter data using portable IAQ monitor.
- School District of Escambia County, Florida – Performed AHERA 3-Year Re-Inspections at various schools.

UF | TREEO Center
UNIVERSITY of FLORIDA

Center for Training, Research and Education for Environmental Occupations

certifies

John Harris

5656 Heatherton Road, Milton, Fl, 32570

Having passed a 25-question exam with a score of 70% or higher has successfully met training requirements for

Asbestos Refresher: Inspector Online

FDBPR Asbestos Licensing Unit: Provider #0000995; Course #FL49-0006389 (½ Day; 3.40 Contact Hours)

(Reaccreditation for Inspector under TSCA Title II/AHERA)

Conducted

8/5/2024

Certificate #: 0091 - 002-34369
***Exam Date:* 8/5/2024**
***EPA accreditation expires:* 8/5/2025**
Principal Instructor: Brian Duchene, PE, LAC
CEUs: 0.4
FBPR LAC: #0000995; Course ## 0006389
FBPE CEHs: #0004021; Course #0009083/Educational Institutions: 4 CEHs

Andrew Campbell, Director

University of Florida TREEO Center · 3900 SW 63 Blvd Gainesville FL 32608-3800 · 352.392.9570 · train@treeo.ufl.edu · www.treeo.ufl.edu

UF | TREEO Center
UNIVERSITY of FLORIDA

Center for Training, Research and Education for Environmental Occupations

certifies

John Harris

5656 Heatherton Rd, Milton, Fl, 32570

Having passed a 25-question exam with a score of 70% or higher has successfully met training requirements for

Asbestos Refresher: Contractor/Supervisor Online

FDBPR Asbestos Licensing Unit: Provider #0000995 Course #FL49-0006386 (1 Day; 7.25 Contact Hours)

(Reaccreditation for Contractor/Supervisor Under TSCA Title II/AHERA)

Conducted

8/14/2024

Certificate #: 0093 - 002-34488
Exam Date: ***8/14/2024***
EPA accreditation expires: ***8/14/2025***
Principal Instructor: ***Russell Stauffer***
CEUs: 0.8
FBPR LAC: #0000995; Course #0006386
FBPE CEHs: #0004021; Educational Institutions: 8 CEHs
Asynchronous Online
FBPR CILB: #0000995; Course #0612632

Andrew Campbell, Director

University of Florida TREEO Center · 3900 SW 63 Blvd Gainesville FL 32608-3800 · 352.392.9570 · train@treeo.ufl.edu · www.treeo.ufl.edu

The Environmental Institute

John Harris

Has completed coursework and satisfactorily passed

an examination that meets all criteria required for the Course

Asbestos in Buildings: Air Sampling and Analysis

(NIOSH 582 EQUIVALENT)

August 22-26, 2011
Course Date

2285
Certificate Number

August 26, 2011
Examination Date

Thomas G. Laubenthal - Course Director

Rachel G. McCain - Exam Administrator

(Approved by the ABIH Certification Maintenance Committee for 5 CM points)
(American Council for Accredited Certification - Re-certification Credit Registration #11021805)
(Florida Provider Registration Number 0001342 - Course #0006277)

TEI - 1841 West Oak Parkway, Suite F - Marietta, Georgia 30062 - (770) 427-3600 - www.tei-atl.com

Project Team

Attachment D

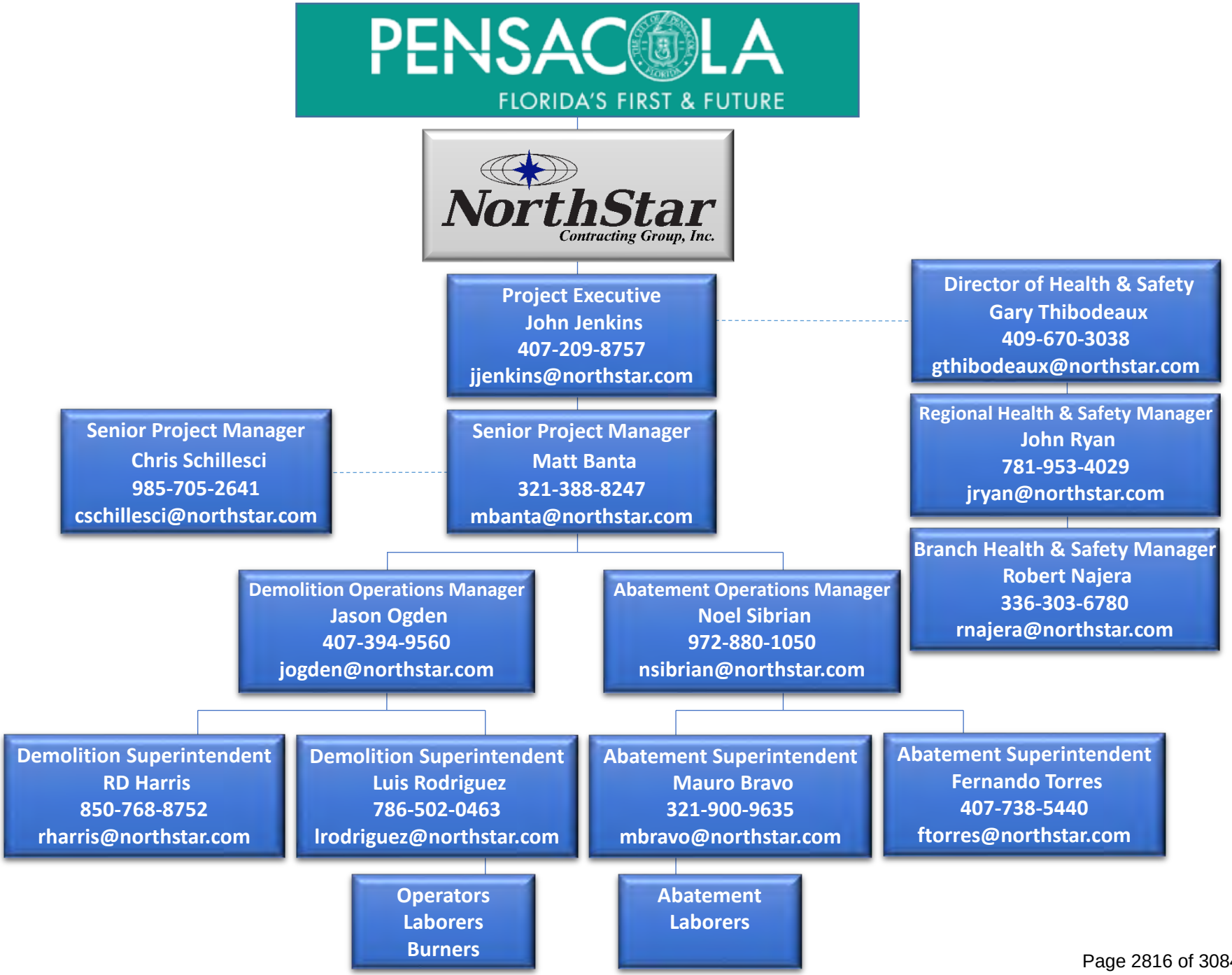
PENSACOLA
FLORIDA'S FIRST & FUTURE
NorthStar
Contracting Group, Inc.
Project Executive
John Jenkins
407-209-8757
jjenkins@northstar.com
Director of Health & Safety
Gary Thibodeaux
409-670-3038
gthibodeaux@northstar.com
Senior Project Manager
Chris Schillesci
985-705-2641
cschillesci@northstar.com
Senior Project Manager
Matt Banta
321-388-8247
mbanta@northstar.com
Regional Health & Safety Manager
John Ryan
781-953-4029
jryan@northstar.com
Branch Health & Safety Manager
Robert Najera
336-303-6780
rnajera@northstar.com
Demolition Operations Manager
Jason Ogden
407-394-9560
jogden@northstar.com
Abatement Operations Manager
Noel Sibrian
972-880-1050
nsibrian@northstar.com
Demolition Superintendent
RD Harris
850-768-8752
rharris@northstar.com
Demolition Superintendent
Luis Rodriguez
786-502-0463
lrodriguez@northstar.com
Abatement Superintendent
Mauro Bravo
321-900-9635
mbravo@northstar.com
Abatement Superintendent
Fernando Torres
407-738-5440
ftorres@northstar.com
Operators
Laborers
Burners
Abatement
Laborers

John Jenkins

SENIOR VICE PRESIDENT SOUTHEAST

Summary of Experience

John Jenkins has been in the industry since 2001 and with NorthStar since 2003. John has experience in management, business development and project and account management. He has extensive experience in developing and maintaining new accounts, marketing, and developing proven relationships with building owners and facilities engineering personnel. He is personally involved with each project undertaken and continually interfaces with the client to ensure satisfaction from inception to completion on every project his branch performs. Mr. Jenkins responsibilities include estimating projects, interpreting bid documents, specifications and plans, overall project management and management of the sales, administrative, P&L and operational staff of the Southeast regional offices including Charlotte, Atlanta, Pensacola, and Orlando.

Representative Project Experience with NorthStar:

TECO Big Bend Dismantlement

Project consists of the dismantling and demolition of three electrical generators, including the removal of three coal-fired boilers, five ball mills, 18 coal bin cone bottoms, three SCR catalytic pollutions controls units, four electrostatic precipitators, and two steam turbine generators.

I Tampa, FL | Dec 2023-May 2026 I $29,192,293 I Role on Project: Senior Vice President Southeast

FPL Scholz Plant

Project consisted of Abatement and Demolition of a decommissioned coal powered plant facility. The dismantlement process consisted of a 330-ton crawler crane to dismantle the structure sections at a time as to not cause excess vibrations that may affect nearby coal ash pond.

| Sneads, FL | Feb 2022-Jun 2024 | $17,062,590 I Role on Project: Senior Vice President Southeast

FPL Martin Plant Units 1 & 2

Controlled dismantlement (everything on the hook) and removal of boilers and steam turbines with all associated facilities including oil storage tanks, transfer pumps, piping, air preheaters, gas ducts, electrostatic precipitators and chimneys. Abatement of all friable and non-friable asbestos containing material.

| Indiantown, FL | Aug 2020-Dec 2023 | $55,196,966 I Role on Project: Senior Vice President Southeast

Duke Energy Crystal River Plant Units 1 & 2

Project consisted of decommissioning all systems, structures, and components, abating all hazardous, non-hazardous, and regulated wastes, demolishing all structures down to 2’ below grade, recycling of all ferrous, non-ferrous, concrete, asphalt and returning all areas of the property back to a low-maintenance vegetation space.

| Crystal River, FL | Jun 2019-Dec 2023 | $42,165,000 I Role on Project: Senior Vice President Southeast

RD Morrow Generating Station

Project consisted of total decommissioning of a 400-MW coal fired power plant. The areas of the plant were released by the owner in phases due to isolations being made by plant operations.

| Purvis, MS | Mar2019-Jul 2020 | $17,094,453 I Role on Project: Senior Vice President Southeast

FPL Martin Terminal

Martin Terminal demolition consisted of two 48' tall x 280' diameter #6 fuel-oil tanks, three metering stations, above ground fuel- oil piping (5,700 LF), underground drain lines, electrical duct banks, and all associated concrete pedestals and foundations.

| Riviera Beach, FL | Oct 2019-Mar 2020 | $2,246,246 I Role on Project: Senior Vice President Southeast

FPL GTTP Sites 1,2 & 3
Project consisted of abatement and demolition of buildings, boilers, and turbines at the decommissioned coal fired plant.
| Fort Lauderdale, FL | Mar 2017-Dec 2018 | $8,958,936 I Role on Project: Senior Vice President Southeast
Disney Epcot Project Sausalito
Project consisted of full interior gut of building with riding equipment and building structure to remain.
| Orlando, FL | Sep 2017-Dec 2018 | $2,396,013 I Role on Project: Senior Vice President Southeast
FPL Turkey Point Plant
Project included the removal of asbestos containing material as well as dismantlement of the existing stacks, tanks, boiler furnace, boiler structure, selected components, and equipment in and around the turbine and mezzanine decks on site.
|Homestead, FL | Oct 2014-Sep 2018 | $24,893,226 I Role on Project: Senior Vice President Southeast
FPL Cutler Plant
Project consisted of removal and disposal of all asbestos containing materials and demolition of the Plant Facility and all associated support facilities. The two boiler tower units along with their associated stacks were felled by means of explosives.
| Miami, FL | Mar 2013-May 2014 | $8,040,834 I Role on Project: Senior Vice President Southeast
Gulf Power Plant Crist Facility
The project consisted of the removal of approximately 16,000 SF of asbestos containing duct insulation and 12,000 SF of asbestos containing boiler insulation and refractory. The demolition scope is comprised of removal of all piping associated with the boilers as well as drums, tubes, headers, catwalks, structural steel, and ductwork. This required significant crane and rigging associated with this project.
| Pensacola, FL | Jan 2013-Jan 2014 | $2,625,827 I Role on Project: Senior Vice President Southeast
Eagle Point Refinery
Decommissioning, Abatement and Demolition of former refinery. Upon completion of removing all asbestos abatement, the demolition work was performed with the use of mechanical equipment. A total of 10 large pieces of equipment and operators to raze the facility and process the material.
| Westville, NJ | Nov 2011-Nov 2014 | $23,500,000 I Role on Project: Senior Vice President Southeast
Cargill Fructose Corn Syrup Plant
Plant decommissioning and demolition of this former fructose corn syrup manufacturing facility. Work included asbestos abatement of friable and non-friable insulation, floor tile and mastics, roofing, transite and other materials. The demolition portion consisted of four 6-story concrete and steel structures with process equipment totaling over 500,000 square feet and dozens of 40K gallon and smaller above ground storage tanks.
| Decatur, AL | Aug 2010-Apr 2011 | $5,878,585 I Role on Project: Senior Vice President Southeast

Education, Licenses, Registrations and Training

- Holds General Contractor, Asbestos, UG/AG Storage Tank, Roofing licenses along with safety certificates in the State of Florida
- BS in Business Administration, University of Florida

John Ryan

REGIONAL HEALTH AND SAFETY MANAGER

Summary of Experience

Mr. Ryan has over 35 years in the construction industry with over 20 years of experience as a safety and compliance officer. He has been with NorthStar since 2003 and is certified to conduct training in HAZWOPER and the OSHA Outreach Program. He also holds current certification as an Asbestos Project Designer and has been instructing supervisor safety training seminars since 1995 for various organizations. Additionally, he has served as a guest speaker for contractor's site supervisors and safety representatives.

As Regional Manager of Health and Safety, Mr. Ryan is responsible for the safety and compliance of all NorthStar projects up and down the eastern seaboard from Maine to Florida. Mr. Ryan's responsibilities include providing technical assistance in the area of safety and health to all management and operations personnel. Through the performance of job site audits, he has assisted in the reduction of accidents, regulatory violations and citations by ensuring full compliance with our Corporate Safety Program, TARGET ZERO, and all applicable rules and regulations governing our industry. As the Regional Manager, he develops and implements specific safety-training programs for projects in his territory. He is also NorthStar's representative for meetings and hearings with regulatory agencies.

Representative Project Experience with NorthStar:

Duke Energy Crystal River Unit 3

Project consists of the demolition, abatement and decommissioning of the Nuclear 3 unit. Scope of work includes the interior gut of Control Complex, Auxiliary Building, Intermediate Building, Cold Shop, and Hot Shop prior to structural demolition.

| Crystal River, FL | Nov 2021-Jul 2026 | $26,253,140 | Role on Project: Regional Health and Safety Manager

TECO Big Bend Dismantlement

Project consists of the dismantling and demolition of three electrical generators, including the removal of three coal-fired boilers, five ball mills, 18 coal bin cone bottoms, three SCR catalytic pollutions controls units, four electrostatic precipitators, and two steam turbine generators.

I Tampa, FL | Dec 2023-May 2026 I $29,192,293 I Role on Project: Regional Health and Safety Manager

FPL Scholz Plant

Project consisted of Abatement and Demolition of a decommissioned coal powered plant facility. The dismantlement process consisted of a 330-ton crawler crane to dismantle the structure sections at a time as to not cause excess vibrations that may affect nearby coal ash pond.

| Sneads, FL | Feb 2022-Jun 2024 | $17,062,590 I Role on Project: Regional Health and Safety Manager

FPL Martin Plant Units 1 & 2

Controlled dismantlement (everything on the hook) and removal of boilers and steam turbines with all associated facilities including oil storage tanks, transfer pumps, piping, air preheaters, gas ducts, electrostatic precipitators and chimneys. Abatement of all friable and non-friable asbestos containing material.

| Indiantown, FL | Aug 2020-Dec 2023 | $55,196,966 I Role on Project: Regional Health and Safety Manager

Duke Energy Crystal River Plant Units 1 & 2

Project consisted of decommissioning all systems, structures, and components, abating all hazardous, non-hazardous, and regulated wastes, demolishing all structures down to 2' below grade, recycling of all ferrous, non-ferrous, concrete, asphalt and returning all areas of the property back to a low-maintenance vegetation space.

| Crystal River, FL | Jun 2019-Dec 2023 | $42,165,000 I Role on Project: Regional Health and Safety Manager

RD Morrow Generating Station

Project consisted of total decommissioning of a 400-MW coal fired power plant. The areas of the plant were released by the owner in phases due to isolations being made by plant operations.

| Purvis, MS | Mar 2019-Jul 2020 | $17,094,453 I Role on Project: Regional Health and Safety Manager

FPL Martin Terminal

Martin Terminal demolition consisted of two 48' tall x 280' diameter #6 fuel-oil tanks, three metering stations, above ground fuel- oil piping (5,700 LF), underground drain lines, electrical duct banks, and all associated concrete pedestals and foundations.

| Riviera Beach, FL | Oct 2019-Mar 2020 | $2,246,246 I Role on Project: Regional Health and Safety Manager

FPL - GTTP Sites 1,2 & 3

Project consisted of abatement and demolition of buildings, boilers, and turbines at the decommissioned coal fired plant.

| Fort Lauderdale, FL | Mar 2017-Dec 2018 | $8,958,936 I Role on Project: Regional Health and Safety Manager

Disney Epcot -Project Sausalito

Project consisted of full interior gut of building with riding equipment and building structure to remain.

| Orlando, FL | Sep 2017-Dec 2018 | $1,778,800 I Role on Project: Regional Health and Safety Manager

FPL Turkey Point Plant

Project included the removal of asbestos containing material as well as dismantlement of the existing stacks, tanks, boiler furnace, boiler structure, selected components, and equipment in and around the turbine and mezzanine decks on site.

| Homestead, FL | Oct 2014-Sep 2018 | $24,893,226 I Role on Project: Regional Health and Safety Manager

FPL Cutler Plant

Project consisted of removal and disposal of all asbestos containing materials and demolition of the Plant Facility and all associated support facilities. The two boiler tower units along with their associated stacks were felled by means of explosives.

| Miami, FL | Mar 2013-May 2014 | $8,040,834 I Role on Project: Regional Health and Safety Manager

Gulf Power Plant Crist Facility

The project consisted of the removal of approximately 16,000 SF of asbestos containing duct insulation and 12,000 SF of asbestos containing boiler insulation and refractory. The demolition scope is comprised of removal of all piping associated with the boilers as well as drums, tubes, headers, catwalks, structural steel, and ductwork. This required significant crane and rigging associated with this project.

| Pensacola, FL | Jan 2013-Jan 2014 | $2,625,827 I Role on Project: Regional Health and Safety Manager

Eagle Point Refinery

Decommissioning, Abatement and Demolition of former refinery. Upon completion of removing all asbestos abatement, the demolition work was performed with the use of mechanical equipment. A total of 10 large pieces of equipment and operators to raze the facility and process the material.

| Westville, NJ | Nov 2011-Nov 2014 | $23,500,000 I Role on Project: Regional Health and Safety Manager

Cargill -Fructose Corn Syrup Plant

Plant decommissioning and demolition of this former fructose corn syrup manufacturing facility. Work included asbestos abatement of friable and non-friable insulation, floor tile and mastics, roofing, transite and other materials. The demolition portion consisted of four 6-story concrete and steel structures with process equipment totaling over 500,000 square feet and dozens of 40K gallon and smaller above ground storage tanks.

| Decatur, AL | Aug 2010-Apr 2011 | $5,878,585 I Role on Project: Regional Health and Safety Manager

Education, Licenses, Registrations and Training

- Safety Management Specialist SMS-2247
- Construction Health and Safety Technician CHST-C3198
- Asbestos Project Monitor
- Asbestos Inspector
- Asbestos Management Planner
- Asbestos Designer
- NIOSH 582
- Scaffold Train the Trainer / Designer # 35509
- Fall Protection Equipment Inspector #20050315
- Rigging & Signaling Train-The-Trainer # 18-5622
- Aerial Work Platform Trainer
- 40-Hour HAZWOPER/Supervisor
- NFPA 350-Confined Space Entry
- OSHA 502 Construction Outreach Train the Trainer # 11-921000260
- OSHA 5600 Disaster Site Worker Train the Trainer # 12-000040162
- Massachusetts Lead Inspector Training
- NACE Coating Technician
- SSPC C-3 Supervisor for De-leading of Industrial Structures
- Commonwealth of Massachusetts Construction Supervisor License CS-033621
- Niton XRF Spectrum Analyzer Certification (Lead)
- USEPA Lead Safe Renovations
- FEMA Incident Command System ICS 100
- First Aid / BLS CPR Certified
- Radiation Safety Officer
- Radiation Worker

Robert A. Najera

BRANCH HEALTH & SAFETY OFFICER

Summary of Experience

Mr. Najera has worked in the safety industry since 2013 and with NorthStar since 2014. Mr. Najera's strengths include managerial and leadership roles with skills in employee relations, training and team building at NorthStar. He is a proactive bilingual site safety representative experienced in overseeing various divisions in the demolition field. He brings knowledge in all aspects of safety operations and facilities general business disciplines to effectively accomplish innovative process methods, increase efficiency and produce high levels of customer satisfaction. This experience has allowed him to demonstrate success in creating effective communication between personnel, contractors, and management.

Representative Project Experience

TECO Big Bend Power Station

Project consisted of dismantling and complete demolition of the facility. Demolition with the use of a 125-foot high-reach excavator equipped with a shear along with crane rigging.

| Tampa, FL | Dec 2023-May 2026 | $29,192,293 | Role on Project: Branch Health and Safety Officer

FPL Plant Scholz

Project consisted of Abatement and Demolition of a decommissioned coal powered plant facility. The dismantlement process consisted of a 330-ton crawler crane to dismantle the structure sections at a time as to not cause excess vibrations that may affect nearby coal ash pond.

| Sneads, FL | Feb 2022-Jun 2024 | $17,062,590 | Role on Project: Branch Health and Safety Officer

Southern Company/GA Power Plant McIntosh

Structural demolition of a retired coal powered facility. Project consisted of implosion preparation of a 400-foot chimney stack, boilers and the complete dismantlement of coal conveyor systems. As well as Abatement of asbestos found in duct work, floor tile, and roofing materials.

| Rincon, GA | Jan 2021-Nov 2022 | $10,783,695 | Role on Project: Branch Health and Safety Officer

NAS Pensacola BLD 633

Project consisted of interior demolition and select abatement of plaster ceiling, floor tile and duct work for the remodeling of a school building located on the NAS Pensacola base.

| Fort Myers, FL | Jul 2020-Mar 2021 | $2,016,520 | Role on Project: Branch Health and Safety Officer

Duke Energy Crystal River Plant Units 1 & 2

Project consisted of decommissioning all systems, structures, and components, abating all hazardous, non-hazardous, and regulated wastes, demolishing all structures down to 2' below grade, recycling of all ferrous, non-ferrous, concrete, asphalt and returning all areas of the property back to a low-maintenance vegetation space.

| Crystal River, FL | Jun 2019-Dec 2023 | $42,165,000 | Role on Project: Branch Health and Safety Officer

FPL Martin Terminal

Martin Terminal demolition consisted of two 48' tall x 280' diameter #6 fuel-oil tanks, three metering stations, above ground fuel- oil piping (5,700 LF), underground drain lines, electrical duct banks, and all associated concrete pedestals and foundations.

| Riviera Beach, FL | Oct 2019-Mar 2020 | $2,246,246 | Role on Project: Branch Health and Safety Officer

Hensel Phelps Tampa International Airport
Project consisted of the removal of existing structures for expansion and remodeling purposes. The project team created safe effective means of demolition despite the hazards of a small footprint.
| Tampa, FL | Jul 2019-Apr 2020 | $1,193,843| Role on Project: Branch Health and Safety Officer

FPL GTTP Sites 1,2 & 3
Project consisted of abatement and demolition of buildings, boilers, and turbines at the decommissioned coal fired plant.
| Fort Lauderdale, FL | Mar 2017-Dec 2018 | $8,958,936 | Role on Project: Branch Health and Safety Officer

City of Orlando Mercy Drive Apartments
Project consisted of abatement and demolition of several buildings within the apartment complex. Site required multiple teams to work at several portions of the footprint.
| Orlando, FL | Oct 2017-Mar 2018 | $1,172,936 | Role on Project: Branch Health and Safety Officer

Two Rivers WTP – Phase 2
Project consisted of select demo and abatement in an active wastewater treatment plant. The crew worked with and around multiple subcontractors onsite to ensure effective and safe work production in all fields throughout the site.
| Gastonia, NC | Aug 2017-Nov 2017| $507,293 | Role on Project: Branch Health and Safety Officer

Duke Energy Sutton Steam Plant – Final Phase
Project consisted of dismantling the remaining portion of the chimney stacks utilizing a 90-foot-high reach excavator.
| Wilmington, NC | Jun 2017-Aug 2017 | $3,224,200 | Role on Project: Branch Health and Safety Officer

Disney Coronado
Project consisted of dismantlement of the Coronado Hotel structures in order for the remodel to be constructed.
| Orlando, FL | Mar 2017-Jul 2019 | $506,670 | Role on Project: Branch Health and Safety Officer

International Paper Riegelwood
Project consisted of the dismantlement of a paper roller section to be removed from the upper levels of the building utilizing house crane. Team worked to prep multiple sections of the unit at a time prior to utilizing the house crane at select hours of the day to avoid impeding plat paper production.
| Leland, NC | Sep 2016-Nov 2016 | $328,623 | Role on Project: Branch Health and Safety Officer

Duke Energy WS Lee Steam Station
Project consisted of the abatement and demolition of infrastructures located in the plants old coal yard. Multiple buildings needed precise planning and demolition sequences to ensure safe execution of the project.
| Belton, SC | Jul 2016-Sep 2016 | $521,967 | Role on Project: Branch Health and Safety Officer

Duke Energy Sutton Steam Plant
Project consisted of the demolition of two chimneys stacks, 550 feet tall and the second being 525 feet tall. The demolition process consisted of 4 brokk units per stack on mast climbers. With the abatement process utilizing a swing state to reach the 25-foot mastic coated interior walls at the top of the stack.
| Wilmington NC | Jul 2015-Jun 2016 | $745,486 | Role on Project: Branch Health and Safety Officer

Murphy Brown South Mill
Project consisted of the demolition of an 80-foot decommissioned silo and the buildings constructed around the active silos that were to remain. The crew used a 100 FT high reach to assist in the demolition of the site.
| Warsaw, NC | Jun 2015-Jul 2015 | $588,453 | Role on Project: Branch Health and Safety Officer

Duke Energy Cape Fear – Phase 2
Project phase consisted of the complete dismantlement of the coal fired plant after abatement had been completed. This site averaged 60 employees in several sections that required consistent safety oversight to maintain a safe working environment for all employees onsite.
| Moncure, NC | Sep 2014-Feb 2015 | $1,077,718 | Role on Project: Branch Health and Safety Officer

FPL Turkey Point Plant

Project included the removal of asbestos containing material as well as dismantlement of the existing stacks, tanks, boiler furnace, boiler structure, selected components, and equipment in and around the turbine and mezzanine decks on site.
| Homestead, FL | Oct 2014-Sep 2018 | $24,893,226 | Role on Project: Branch Health and Safety Officer

Langley Air Force Base

Project required employees to conduct floor tile abatement during night shift on an occupied building of an air force base. Safety leadership ensured multi stop points were in place to ensure high quality safety measures were maintained throughout the course of the project.
| Langley AFB, VA | Jul 2014-Aug 2014 | $139,840 | Role on Project: Branch Health and Safety Officer

Education, Licenses, Registrations and Training

- Construction Health and Safety Technician (CHST)
- Safety Trained Supervisor Construction (STSC)
- OSHA 510 Certified
- OSHA 502 Certified (*Refresher to 500 construction course)*
- 40-Hour Hazwoper Licensed
- Florida Supervisor Abatement Certificate
- AHA Heart Saver - First Aid / CPR Instructor
- First Aid Certified
- OSHA 30-Hour Construction Licensed
- OSHA 10-Hour Construction Licensed

Chris Schillesci

SENIOR PROJECT MANAGER

Summary of Experience

Chris Schillesci has been a professional in the heavy industrial dismantling and demolition field since 1980 and has been with NorthStar since 2013. With expertise in investment recovery, estimating, and project management, he excels in developing schedules, work plans, and strategies for scrap and salvage management, as well as creating plans for structural drops and heavy rigging. Mr. Schillesci's project management portfolio includes ventures ranging from $100,000 to $40 million, in industries such as refining, petrochemical, power generation, mining, food processing, cement manufacturing, paper mills, steel mills, and aluminum smelting facilities.

Representative Project Experience with NorthStar:

TECO Big Bend Dismantlement

Project consists of the dismantling and demolition of three electrical generators, including the removal of three coal-fired boilers, five ball mills, 18 coal bin cone bottoms, three SCR catalytic pollutions controls units, four electrostatic precipitators, and two steam turbine generators.

I Tampa, FL | Dec 2023 -May 2026 I $29,192,293 | Role on Project: Senior Project Manager

FPL Martin Plant Units 1 & 2

Controlled dismantlement (everything on the hook) and removal of boilers and steam turbines with all associated facilities including oil storage tanks, transfer pumps, piping, air preheaters, gas ducts, electrostatic precipitators and chimneys. Abatement of all friable and non-friable asbestos containing material.

| Indiantown, FL | Aug 2020-Dec 2023 | $55,196,966 | Role on Project: Senior Project Manager

RD Morrow Generating Station

Project consisted of total decommissioning of a 400-MW coal fired power plant. The areas of the plant were released by the owner in phases due to isolations being made by plant operations.

| Purvis, MS | Mar2019-Jul 2020 | $17,094,453 | Role on Project: Senior Project Manager

FPL Turkey Point Plant

Project included the removal of asbestos containing material as well as dismantlement of the existing stacks, tanks, boiler furnace, boiler structure, selected components, and equipment in and around the turbine and mezzanine decks on site.

| Homestead, FL | Oct 2014-Sep 2018 | $24,893,226 | Role on Project: Senior Project Manager

TECO Gannon Station Unit #5 Dismantlement

The project included the removal of a boiler, boiler structure and coal bins from the top of an active turbine building. Approximately 3,000 tons of steel was recovered and recycled. A 300-ton crawler crane was used to remove and lower the boiler in sections.

| Tampa, FL | Aug 2013-May 2014 | $3,835,451 | Role on Project: Senior Project Manager

Representative Project Experience before NorthStar

Colorado Mining Facility, Contract Value $1,200,000: Demolition and land reclamation of a Colorado Mine Facility. The job included the removal of 1,000 tons of steel, and the demolition of 5,000 tons of concrete, and moving 20,000 cubic yards of dirt.

Cement Manufacturing Facility, Nebraska Contract Value $1,400,000: Work was for total demolition of the facility, including kilns, foundations, boiler building, and multiple concrete storage silo structures. The work was performed utilizing explosives, concrete pulverizers, and a 6-ton wrecking ball mounted on a 150-ton conventional crane. The project included investment recovery, recycling of 50,000 tons of concrete, and 5,000 tons of steel.

Cement Manufacturing Facility, AK, Contract Value $750,000: Demolition of cement storage silos, 2 concrete stacks and numerous Kiln foundations, and site restoration of the abandoned facility. The work involved the demolition and transportation of 20,000 tons of concrete.

Paper Mill, Southern LA, Contract Value $500,000: Selective dismantling and demolition. The scope of work included the dismantling of a process structure located within an active process unit, demolishing a 1,000-ton boiler and the saw cutting and removal of 4,000 tons of concrete.

Coal Gasification Unit, LA, Contract Value $1,500,000: Dismantling, salvage, and demolition of a coal gasification unit for a Major Chemical Plant (Dow Chemical) on the Gulf Coast. The process unit was dismantled utilizing two, 240-ton conventional crawler cranes. The main structure was 260 foot tall with a total steel weight of 8,000 tons.

Boiler Demolition Alabama Electric, Andalusia AL, Contract Value $1,000,000: Asbestos abatement and dismantling of 3 Gas fired boilers and 2 brick Chimneys. Approximately 3,000 tons of steel was recovered. The boilers were attached to an active power plant. Project included the removal of crushing, equipment, boiler feed water pumps and precipitators.

Dismantling Process Units, Citgo Petroleum Lake Charles LA, Contract Value $1,875,000: The work involved dismantling 5 process towers 10' x 125', miscellaneous sized tanks, pumps and all piping systems using ultra high-pressure water cutting equipment to meet the facility's 100% cold cutting requirement. The steel from the process tower was wrapped in poly and transported to a landfill for disposal. Six high-pressure spheres measuring 100' in diameter were demolished using a special plate-cutting shear mounted to a 75-ton excavator. Also added was a cooling tower measuring 50' x 50' x 400'. A crane with calm shell bucket was used to demolish the cooling tower.

Chemical Plant Dismantling Process Units, Westwego LA, Contract Value $2,100,000: Asbestos abatement and demolition of a Boiler, Resin Plant, Ammonia Plant and various tanks in a tank farm. The work included the dismantling and demolition in various process units. Glass lined reactors were removed and salvaged for reuse as well as valves and electrical equipment.

Demolition of partially built nuclear power plant in SC, Contract Value $10,000,000: The work included the removal of concrete structures including the reactor building, generator building and support structures. The project was primarily concrete demolition, removing 125,000 tons of concrete with 8,000 tons of rebar. The concrete was crushed and stockpiled for the owner's use. The rebar was recycled as scrap.

Education, Licenses, Registrations and Training

- OSHA Supervisory Training
- OSHA 40-Hour HAZWOPER Training
- HAZWOPER Refresher Training
- Rigging Competent Person Training
- University of New Orleans, Undergraduate Studies Architectural Engineering

Matt Banta

SENIOR PROJECT MANAGER

Summary of Experience

Mr. Banta has been in the industry since 2010 and with NorthStar since 2013. He has managed various types of environmental remediation and demolition type projects. He also supervises demolition activities that include interior demolition, high value equipment removal, above and below grade demolition, industrial demolition, and clearing sites of all features as required complying with contracted responsibilities. Mr. Banta directly coordinates remediation and demolition crews to ensure project compliance while safely performing the work to allow the project to progress as planned as well as with general contractor and/or owner representatives.

Representative Project Experience

Duke Energy Crystal River Unit 3

The project consisted of demolishing the Turbine Hall (130' tall), Auxiliary Building (100' tall), Control Complex (60' tall), Intermediate Building (45' tall), above and below ground storage tanks, and several other miscellaneous buildings throughout the complex. Each of those structures had a 25' deep basement and were 3' to 4.5' thick concrete wall construction, with some portions 1.5" thick steel. NorthStar performed all the asbestos abatement throughout the facility and the RAD-contaminated concrete paint removal from the Auxiliary Building.

| Crystal River, FL | Nov 2021-Jul 2026 | $26,253,140 | Role on Project: Senior Project Manager

FPL Scholz Plant

Project consisted of Abatement and Demolition of a decommissioned coal powered plant facility. The dismantlement process consisted of a 330-ton crawler crane to dismantle the structure sections at a time as to not cause excess vibrations that may affect nearby coal ash pond.

| Sneads FL | Feb 2022-Jun 2024 | $17,062,590 | Role on Project: Senior Project Manager

Duke Energy Avon Park CT Plant

Abatement of caulking around base of structures was completed prior to demolition. Demolition was completed using two 350 series excavators equipped with shear, hammer, and bucket/thumb attachments to dismantle the two 3,100 SF structures. Torch cutters systematically disassembled the two turbines, expanders, and jet engines, including three spare expander components of the CTs.

| Avon Park FL | Aug 2021-Oct 2021 | $681,019 | Role on Project: Senior Project Manager

Duke Energy Crystal River Units 1 & 2

Project consisted of decommissioning all systems, structures, and components, abating all hazardous, non-hazardous, and regulated wastes, demolishing all structures down to 2’ below grade, recycling of all ferrous, non-ferrous, concrete, asphalt and returning all areas of the property back to a low-maintenance vegetation space.

| Crystal River, FL | Jun 2019-Jul 2023 | $42,165,000 | Role on Project: Senior Project Manager

FPL Fort Myers GTPP Project

Total demolition of 10 Gas Turbine Units as well as 2 buildings, slabs, foundations, underground utility lines and 4 large transformers. The site was brought back to a rough grade after demolition.

| Fort Myers, FL | Nov 2018-Aug 2019 | $3,909,250 | Role on Project: Senior Project Manager

FPL GTTP Sites 1,2 & 3

Project consisted of abatement and demolition of 9 buildings at 3 separate locations, boilers, and turbines. Once the vertical structures and equipment were demolished, we hammered, processed, and crushed all concrete foundations and slabs.

| Fort Lauderdale, FL | May 2017-Nov 2018 | $8,958,936 | Role on Project: Senior Project Manager

International Paper Recovery Boiler Precipitator #13
Removal of the precipitator and all associated equipment of said precipitator, including stacks, elevator shaft, and stairs down to elevation 146'.
| Savannah, GA | May 2016-Sep 2016 | $1,200,000 | Role on Project: Senior Project Manager

Gulf Power Plant Crist Facility
The project consisted of the removal of approximately 16,000 SF of asbestos containing duct insulation and 12,000 SF of asbestos containing boiler insulation and refractory. The demolition scope is comprised of removal of all piping associated with the boilers as well as drums, tubes, headers, catwalks, structural steel, and ductwork. This required significant crane and rigging associated with this project.
| Pensacola, FL | Jan 2013-Nov 2013 | $2,625,827 | Role on Project: Senior Project Manager

Eagle Point Refinery
Decommissioning, Abatement and Demolition of former refinery. Upon completion of removing all asbestos abatement, the demolition work was performed with the use of mechanical equipment. A total of 10 large pieces of equipment and operators to raze the facility and process the material.
| Westville, NJ | Nov 2011-Nov 2014 | $23,500,000 | Role on Project: Project Manager

Cargill Fructose Corn Syrup Plant
Plant decommissioning and demolition of this former fructose corn syrup manufacturing facility. Work included asbestos abatement of friable and non-friable insulation, floor tile and mastics, roofing, transite and other materials. The demolition portion consisted of four 6-story concrete and steel structures with process equipment totaling over 500,000 square feet and dozens of 40K gallon and smaller above ground storage tanks.
|Decatur, AL | Aug 2010-Apr 2011 | $5,878,585 | Role on Project: Project Manager

Education, Licenses, Registrations and Training

- OSHA 30-Hour Safety Training
- Asbestos Supervisor/Contractor Certification
- Lead Supervisor/Contractor Certification
- HAZWOPER 40-Hour Certification
- Fall Protection Training
- Confined Space Training
- First Aid and CPR Certifications
- Bachelor of Science Degree in Construction Management from University of Florida

Noel E. Sibrian

ABATEMENT OPERATIONS MANAGER

Summary of Experience

Mr. Sibrian's has been in the industry since 1987 and with NorthStar since 1995. His years of experience are in hazardous materials abatement and demolition, where he manages various types of environmental remediation/demolition type project. Mr. Sibrian has extensive knowledge in all areas of the hazardous remediation field including; asbestos, lead-based paints and components, PCB's, mercury and CFC gases and liquids, as well as contaminated soil remediation, oil and chemical waste segregation and disposal. His responsibilities on previous projects have included oversight and verification that all hazardous and regulated materials have been properly removed, characterized, and packaged for disposal prior to demolition activities. Mr. Sibrian also supervises demolition activities that include; utility identification and plugging, engineering surveys, above and below grade demolition, and clearing sites of all features as required complying with contracted responsibilities. He directly coordinates remediation/demolition crews to ensure project compliance while safely performing the work to allow the project to progress as planned.

Representative Project Experience

Duke Energy Crystal River Unit 3
Project consists of the demolition, abatement and decommissioning of the Nuclear 3 unit. Scope of work includes the interior gut of Control Complex, Auxiliary Building, Intermediate Building, Cold Shop, and Hot Shop prior to structural demolition.
| Crystal River, FL | Nov 2021-Jul 2026 | $26,253,140 | Role on Project: Abatement Operations Manager

GA Port Authority Ocean Terminal
Complete demolition of warehouse 1 (217,000 SF) and warehouse 3 (226,000 SF) slabs, foundations, pile caps, water tower and bridge pier.
| Savannah, GA | May 2024-Nov 2024 | $2,793,724 | Role on Project: Abatement Operations Manager

Good Samaritan Kissimmee Village
Abatement and Demolition
| Kissimee, FL | Apr 2023-Aug 2024 | $8,182,525 | Role on Project: Abatement Operations Manager

Southern Company/GA Power Plant McIntosh
Structural demolition of a retired coal powered facility. Project consisted of implosion preparation of a 400-foot chimney stack, boilers and the complete dismantlement of coal conveyor systems. As well as Abatement of asbestos found in duct work, floor tile, and roofing materials.
| Rincon, GA | Jan 2021-Nov 2022 | $10,783,695 | Role on Project: Abatement Operations Manager

Grizzly Energy Flomaton Plant
Project consisted of Abatement and Demolition of all systems, structures, and components, abating all hazardous, non- hazardous, and regulated wastes, demolishing all structures down to 3' below grade, recycling of all ferrous, non-ferrous, crush concrete onsite to be used as backfill. Backfill, reshape, and seed area.
| Flomaton, AL | Jul 2020-Feb 2021 | $1,735,165 | Role on Project: Abatement Operations Manager

Duke Energy Crystal River Plant Units 1 & 2
Project consisted of decommissioning all systems, structures, and components, abating all hazardous, non-hazardous, and regulated wastes, demolishing all structures down to 2' below grade, recycling of all ferrous, non-ferrous, concrete, asphalt and returning all areas of the property back to a low-maintenance vegetation space.
| Crystal River, FL | Jun 2019-Dec 2023 | $42,165,000 | Role on Project: Abatement Operations Manager

FPL Fort Myers GTPP Project
Total demolition of 10 Gas Turbine Units as well as 2 buildings, slabs, foundations, underground utility lines and 4 large transformers. The site was brought back to a rough grade after demolition.
| Fort Myers, FL | Nov 2018-Aug 2019 | $3,909,250 | Role on Project: Abatement Operations Manager

Daytona Int'l Speedway – Sprint Tower and Campbell Suites
Dismantlement of Tower and catwalk systems; as well as demolishing the Campbell Suites and Grandstands.
| Daytona Beach, FL | Mar 2015-Apr 2015 | $1,627,524 | Role on Project: Abatement Operations Manager

FPL Turkey Point Plant
Project included the removal of asbestos containing material as well as dismantlement of the existing stacks, tanks, boiler furnace, boiler structure, selected components, and equipment in and around the turbine and mezzanine decks on site.
| Homestead, FL | Oct 2014-Sep 2018 | $24,893,226 | Role on Project: Abatement Operations Manager

FPL Cutler Plant
Project consisted of removal and disposal of all asbestos containing materials and demolition of the Plant Facility and all associated support facilities. The two boiler tower units along with their associated stacks were felled by means of explosives.
| Miami, FL | Mar 2013-May 2014 | $8,040,834 | Role on Project: Abatement Operations Manager

Orlando Airport
Demolition consisted of selectetive interior demotion of ceilings, walls, duct work and steel structured roof componants. Demolition was also performed on the exterior including pre cast walls,glass store front and existing skylight systems.
| Orlando, FL | Jun 2007-Apr 2010 | $3,088,021 | Role on Project: Abatement Operations Manager

3M Decatur Plant
Decommissioning, remediation, and demolition of Buildings 2, 48 and 49 at the operational Plant. Project tasks also included the removal of all asbestos-containing materials (transite, insulation, floor tile, and mastics) prior to the demolition activities.
| Decatur, AL | Aug 2009-Apr 2010 | $1,547,629 | Role on Project: Abatement Operations Manager

Armed Forces Retirement Home
Over 150,000 SF of asbestos-containing materials were removed.The second phase of the project included interior gut-out of the first floor and demolition of approximately 75,000 SF of surrounding structures.
| Gulfport, MS | Sep 2007-Dec 2007 | $4,325,675 | Role on Project: Abatement Operations Manager

Education, Licenses, Registrations and Training

- OSHA 30 Safety Training
- Asbestos Supervisor/Contractor Certification
- Asbestos Building Inspection Certification
- Confined Space Training
- Fall Protection Training
- First Aid and Adult CPR Training

- Excavation and Trench Competent Person Awareness Training
- Lead Supervisor
- Hazwoper Supervisor
- 40-Hour HAZWOPER Training
- 8-Hour HAZWOPER Refresher Training
- Level 1 Antiterrorism Awareness Training

Mauro Bravo

ABATEMENT SUPERINTENDENT

Summary of Experience

Mr. Bravo has experience in the construction and abatement industry since 1995 and with NorthStar since 2014. His expertise includes managing projects of varying scopes, overseeing both large and small crews, and ensuring workplace safety through conducting safety meetings, addressing potential hazards, and performing thorough safety inspections. At NorthStar, Mr. Bravo's responsibilities focus on developing and implementing safety protocols and work plans tailored to abatement and construction projects. His portfolio includes work at airports, military bases, Walt Disney World, and power plants, demonstrating his commitment to safety and project efficiency.

Representative Project Experience

Duke Energy Crystal River Unit 3

The project consisted of demolishing the Turbine Hall (130' tall), Auxiliary Building (100' tall), Control Complex (60' tall), Intermediate Building (45' tall), above and below ground storage tanks, and several other miscellaneous buildings throughout the complex. Each of those structures had a 25' deep basement and were 3' to 4.5' thick concrete wall construction, with some portions 1.5" thick steel. NorthStar performed all the asbestos abatement throughout the facility and the RAD-contaminated concrete paint removal from the Auxiliary Building.

| Crystal River, FL | Nov 2021-Jul 2026 | $26,253,140 | Role on Project: Abatement Supervisor

USG Kettles 5 & 6, Packing Area, Rock Mill System

Project included the complete demolition and removal of Kettles along with the Raymond Mill System, and involved removal of a 10-foot diameter, 35-foot-tall tank.

| Jacksonville, FL | Jan 2022-Jul 2023 | $5,725,863 | Role on Project: Abatement Supervisor

Ritz Carlton Hotel -Various Projects

NorthStar undertook four contracts at the Ritz Carlton Beach Hotel in Naples, FL, spanning a three-year period, encompassing various interior and exterior renovation and construction projects.

| Naples, FL | May 2021-Oct 2024 | $6,084,637 | Role on Project: Demolition Supervisor

Buddy Taylor MS Gymnasium

Removal of Mercury-Containing Polymer flooring by creating a containment system utilizing poly sheeting and negative air pressure to confine any airborne contaminants within the work area. Fiberlock LBC was administered to the concrete substrate to not only encapsulate any residual contaminants but also to fortify and prepare the surface for future flooring applications.

| Palm Coast, FL | Jul 2020-Aug 2020 | $112,800 | Role on Project: Abatement Supervisor

Cocoa Sunrise Terrace

Abatement of Cat 1 friable materials using a system of a poly prep crew and a removal crew for the 1, 2, and 3-bedroom units.

| Cocoa, FL | Dec 2019-Jan 2020 | $124,800 | Role on Project: Abatement Supervisor

SPC Plant Additional Abatement

Work included the removal of asbestos-containing floor tiles, mastic, roofing materials, caulking, and acoustic textures across multiple buildings.

| Pensacola, FL | Oct 2019-Dec 2019 | $262,610 | Role on Project: Abatement Supervisor

GSA Courthouse Interior Repairs
Asbestos Abatement, lead stabilization, mold remediation and selective demolition for the federal courthouse. NorthStar removed suspended ceilings so that lead painted ceilings and pipe insulation above could be removed as part of the abatement.
| Rosa Beach, FL | Apr 2019-Nov 2019 | $182,865 | Role on Project: Abatement Supervisor
USG Jacksonville West Bin Tower
Demolition of 3-story west bin and screw elevator structure down to slab. Steel structure was demolished with lead-based paint. Structure was taken down with proper engineering controls and PPE.
| Jacksonville, FL | Jan 2019-Feb 2019 | $135,800 | Role on Project: Abatement Supervisor

Education, Licenses, Registrations and Training

- Asbestos Supervisor / Contractor Certification
- Lead Supervisor / Contractor Certification
- Mold Supervisor / Contractor Certification
- OSHA 30-Hour Safety Training
- First Aid and CPR Certifications
- HAZWOPER 40-Hour Certification
- Fall Protection Training
- Confined Space Training

Fernando Torres

ABATEMENT SUPERINTENDENT

Summary of Experience

Mr. Torres's has been in the industry since 2005 and with NorthStar since 2008. His years of experience are in hazardous materials abatement and demolition, where he manages various types of environmental remediation/demolition type projects. Mr. Torres has extensive knowledge in all areas of the hazardous remediation field including asbestos, lead-based paints and components, PCB's, mercury and CFC gases and liquids, as well as contaminated soil remediation, oil and chemical waste segregation and disposal. His responsibilities on previous projects have included oversight and verification that all hazardous and regulated materials have been properly removed, characterized, and packaged for disposal prior to demolition activities. Mr. Torres directly coordinates remediation/demolition crews to ensure project compliance while safely performing the work allowing the project to progress as planned.

Representative Project Experience

MACALJON US Sugar

Abatement of asbestos containing TSI on 42 tanks at US Sugar Char House 2nd floor. Demolition of the 42 tanks after abatement.

| Savannah, GA | Sep 2024-Jan 2025 | $769,817 | Role on Project: Superintendent

FPL Scholz Plant

Project consisted of abatement and demolition of a decommissioned coal powered plant facility. The dismantlement process consisted of a 330-ton crawler crane to dismantle the structure sections at a time as to not cause excess vibrations that may affect nearby coal ash pond.

| Sneads, FL | Feb 2022-Nov 2023 | $17,062,590 | Role on Project: Superintendent

Tesecon Evonik ACM Plant

Project consisted of demolition of structural steel process building, piping as well as concrete slabs and foundations down to 3' below grade, recycling of all ferrous, non-ferrous. Backfilled and compacted to make site level and drain.

| Theodore, AL | Oct 2021-Feb 2022 | $2,127,309 | Role on Project: Superintendent

RC Stevens Refresco Beverages

Project consisted of demolition of existing metal/iron/diamond plate floors, mezzanine, catwalks and stairs in process building. Using oxy/propane torch cutting rigs, men torch cut this metal decking system down, piece-by-piece.

| Lakeland, FL | Mar 2021-Apr 2021 | $172,501 | Role on Project: Superintendent

Grizzly Energy Flomaton Plant

Project consisted of abatement and demolition of all systems, structures, and components, abating all hazardous, non- hazardous, and regulated wastes, demolishing all structures down to 3' below grade, recycling of all ferrous, non-ferrous, crush concrete onsite to be used as backfill. Backfill, reshape, and seed area.

| Flomaton, AL | Jul 2020-Feb 2021 | $1,735,165 | Role on Project: Superintendent

Duke Energy Crystal River Plant Units 1 & 2

Project consisted of decommissioning all systems, structures, and components, abating all hazardous, non-hazardous, and regulated wastes, demolishing all structures down to 2' below grade, recycling of all ferrous, non-ferrous, concrete, asphalt and returning all areas of the property back to a low-maintenance vegetation space.

| Crystal River, FL | Jun 2019-Dec 2023 | $42,165,000 | Role on Project: Superintendent

NV2A Bostick ICU
NorthStar performed interior demolition of an unoccupied space at the 2nd level as well as demolition of existing parapet framing, exterior metal cladding and roof demolition for structural steel tie-ins.
| Winter Heaven, FL | Jan 2019-Apr 2019 | $157,378 | Role on Project: Superintendent

DPR Construction Disney- Cirque du Solei Job# 4718050
Project consisted of selective structural demolition of building towers, high wire platforms, catwalk extensions and trapeze apparatus.
| Orlando, FL | May 2018-Dec 2019 | $428,065 | Role on Project: Superintendent

Barton Malow Disney -Project Sausalito
Project consisted of full interior gut of building with riding equipment and building structure to remain.
| Orlando, FL | Sep 2017-Dec 2018 | $1,778,800 | Role on Project: Superintendent

PCL Disney Caribbean Beach Resort
Project consisted of demolition of building structures and components along with recycling of all ferrous concrete.
| Orlando, FL | May 2017-Jul 2017 | $1,218,315 | Role on Project: Superintendent

Balfour Beatty Disney -Coronado Springs
Project consisted of dismantlement of the Coronado Hotel structures in order for the remodel to be constructed.
| Orlando, FL | Mar 2017-Jul 2019 | $506,670 | Role on Project: Superintendent

USG Jax Kiln
Project consisted of abatement of TSI, Vessel, boilers, and siding removal.
| Jacksonville, FL | Jan 2015-Mar 2015 | $218,800 | Role on Project: Superintendent

Doster Construction Swann 8th
Project consisted of demolition of entire floor, ACM removal and creating exterior wall openings.
| Winter Heaven, FL | Oct 2014-Jan 2015 | $202,569 | Role on Project: Superintendent

TECO Gannon Station Unit #5 Dismantlement
Abatement and demolition of a decommissioned coal powered plant unit. The dismantlement process consisted of dismantling the structure sections at a time as to not cause excess vibrations that may affect nearby Turbine operation.
| Tampa, FL | Aug 2013-Jul 2014 | $3,835,451 | Role on Project: Superintendent

Doster Construction RSA Building
Project consisted of ACM abatement, and structural demolition of the building and components.
| Mobile, AL | Sep 2009-Apr 2012 | $2,300,000 | Role on Project: Superintendent

City of Palatka Frank George Apartments
ACM abatement, structural demolition of building and components along with recycling of all ferrous/non-ferrous concrete asphalt.
| Palatka, FL | Jun 2008-Nov 2008 | $565,407 | Role on Project: Superintendent

Education, Licenses, Registrations and Training

- OSHA 30-Hour Safety Training
- Asbestos Supervisor/Contractor Certification
- Lead Supervisor/Contractor Certification
- HAZWOPER 40-Hour Certification
- Fall Protection Training
- Confined Space Training
- Rigging Certification
- First Aid and CPR Certifications

Jason Ogden

DEMOLITION OPERATIONS MANAGER

Summary of Experience

Mr. Ogden has been in the industry since 2003 and with NorthStar since 2007 focusing on demolition and environmental management. He has been responsible for the completion of over 500 projects ranging from single family residences to the demolition of industrial facilities, bridges, power stations, sewer treatment plants, interior demolition, and partial building demolition. Mr. Ogden is well versed in the management and coordination of complex facility closures, accelerated completion schedules, congested and restrictive work areas and heavily populated areas.

Representative Project Experience

Duke Energy Crystal River Unit 3

The project consisted of demolishing the Turbine Hall (130' tall), Auxiliary Building (100' tall), Control Complex (60' tall), Intermediate Building (45' tall), above and below ground storage tanks, and several other miscellaneous buildings throughout the complex. Each of those structures had a 25' deep basement and were 3' to 4.5' thick concrete wall construction, with some portions 1.5" thick steel. NorthStar performed all the asbestos abatement throughout the facility and the RAD-contaminated concrete paint removal from the Auxiliary Building.

| Crystal River, FL | Nov 2021-Jul 2026 | $26,253,140 | Role on Project: Demolition Operations Manager

GA Port Authority Ocean Terminal

Complete demolition of warehouse 1 (217,000 SF) and warehouse 3 (226,000 SF) slabs, foundations, pile caps, water tower and bridge pier.

| Savannah, GA | May 2024-Nov 2024 | $2,793,724 | Role on Project: Demolition Operations Manager

Good Samaritan Kissimmee Village

The project conssisted of abatement and demolition of 45 single story quad unit structures due to hurricane flooding. 30,000 tons of concrete generated on the project was crushed on site and sold for re-use.

| Kissimmee, FL | Apr 2023-Aug 2024 | $8,182,525 | Role on Project: Demolition Operations Manager

Plant Branch Skills Center

Project involved the demolition of nine single-story structures, totaling 32,330 square feet, on a site spanning seven acres. In addition to the building demolition, all associated structural concrete slabs, sidewalks, and parking areas, covering a total of 86,410 square feet were removed.

| Milledgeville, GA | Oct 2022-Jan 2023 | $1,543,127 | Role on Project: Demolition Operations Manager

WMS1 Distribution Center

NorthStar provided selective interior/exterior demolition of this facility. Using skid steers and mini excavators, over 7,800 lf of walls were removed, along with a 3k sf mezzanine structure. A variety of openings were provided in the exterior wall for new RUD's/ped doors. Shoring was installed for safety.

| Jackson, MS | Oct 2022-Mar 2023 | $933,087 | Role on Project: Demolition Operations Manager

Pompano Park Grandstand

Project consisted of complete demolition of the 5 story, 396,000 SF grandstand building overlooking the horse track, along with adjacent hardscapes and landscapes.Pror to demolition activities, the building materials were abated and the interior of the building was gutted.

| Pompano Beach, FL | Jun 2022-Jun 20231 | $2,153,649 | Role on Project: Demolition Operations Manager

Camping World Stadium

Project consisted of removing precast stadium seating panels from the mid-bowl level of the stadium on the east and west sides. Precast concrete sections were removed via crane.

| Orlando, FL | Jan 2021-Jun 2021 | $1,491,927 | Role on Project: Demolition Operations Manager

FPL Martin Plant Units 1 & 2
Controlled dismantlement (everything on the hook) and removal of boilers and steam turbines with all associated facilities including oil storage tanks, transfer pumps, piping, air preheaters, gas ducts, electrostatic precipitators and chimneys. Abatement of all friable and non-friable asbestos containing material.
| Indiantown, FL | Aug 2020-Dec 2023 | $55,196,966 | Role on Project: Demolition Operations Manager

Duke Energy Crystal River Plant Units 1 & 2
Project consisted of decommissioning all systems, structures, and components, abating all hazardous, non-hazardous, and regulated wastes, demolishing all structures down to 2' below grade, recycling of all ferrous, non-ferrous, concrete, asphalt and returning all areas of the property back to a low-maintenance vegetation space
| Crystal River, FL | Jun 2019-Dec 2023 | $42,165,000 | Role on Project: Demolition Operations Manager

FPL Martin Storeroom
Demolition of warehouse structure in it's entirety including concrete and asphalt.
| Indiantown, FL | Mar 2019-Mar 2019 | $328,319 | Role on Project: Demolition Operations Manager

UCF Library 1-A
Removal of all interior finishes within the library on all 4 levels as well as exterior demolition of the concrete and brick. Multiple wall openings were created for new doors and mechanical ducting.
| Orlando, FL | June 2018-Feb 2019 | $364,027 | Role on Project: Demolition Operations Manager

Disney Caribbean Beach Resort
Interior gut of 576 rooms in addition to demolishing 12 exterior building areas.
Demolition | Orlando, FL | May 2017-Jul 2017 | $1,287,500 | Role on Project: Demolition Operations Manager

Reedy Creek RCID RMPF
Demo of three structures down to slab.
Demolition | Orlando, FL | Aug 2017-Jul 2018 | $124,370 | Role on Project: Demolition Operations Manager

Daytona Int'l Speedway – Sprint Tower and Campbell Suites
Dismantlement of Tower and catwalk systems; as well as demolishing the Campbell Suites and Grandstands.
| Daytona Beach, FL | Mar 2015-Apr 2015 | $1,627,524 | Role on Project: Demolition Operations Manager

FPL Cutler Plant
Project consisted of removal and disposal of all asbestos containing materials and demolition of the Plant Facility and all associated support facilities. The two boiler tower units along with their associated stacks were felled by means of explosives.
| Miami, FL | Mar 2013-May 2014 | $8,040,834 | Role on Project: Demolition Operations Manager

Gulf Power Plant Crist Facility
The project consisted of the removal of approximately 16,000 SF of asbestos containing duct insulation and 12,000 SF of asbestos containing boiler insulation and refractory. The demolition scope is comprised of removal of all piping associated with the boilers as well as drums, tubes, headers, catwalks, structural steel, and ductwork. This required significant crane and rigging associated with this project.
| Pensacola, FL | Jan 2013-Jan 2014 | $2,625,827 | Role on Project: Demolition Operations Manager

Copart Demolition-ACCO
This project consisted of the complete demolition of 2 150,000 SF steel structure buildings with the slab to reamain.
| Apopka, FL | Aug 2011-Dec 2011 | $735,246 | Role on Project: Demolition Operations Manager

Walter Coke Plant
Demolition of multiple steel building structures, steel tanks, and concrete constructed silos.
| Birmingham, AL | Aug 2010-Dec 2010 | $177,800 | Role on Project: Demolition Operations Manager

Orlando Airport
Demolition consisted of selectetive interior demotion of ceilings, walls, duct work and steel structured roof componants. Demolition was also performed on the exterior including pre cast walls,glass store front and existing skylight systems.
| Orlando, FL | Jun 2007-Apr 2010 | $3,088,021 | Role on Project: Demolition Operations Manager

Education, Licenses, Registrations and Training

- OSHA 30-Hour Safety Training
- Equipment Safety Operator Certifications
- Confined Space Training
- Fall Protection Training
- First Aid and Adult CPR Training
- Excavation and Trench Competent Person Awareness Training

Luis Rodriguez

DEMOLITION SUPERINTENDENT

Summary of Experience

Mr. Rodriguez has been with NorthStar since 2010, bringing in over a decade of expertise in hazardous materials abatement, demolition, and equipment operation. He possesses extensive knowledge across the hazardous remediation field, including the handling of asbestos, lead-based paints and components, PCBs, mercury, CFC gases and liquids, contaminated soil remediation, and the segregation and disposal of oil and chemical waste.

Mr. Rodriguez has overseen and verified the proper removal, characterization, and packaging of hazardous and regulated materials for disposal prior to demolition. Additionally, he supervises demolition activities, which include utility identification and sealing, engineering surveys, above- and below-grade demolition, and site clearing to meet contractual requirements. He also coordinates remediation and demolition crews to ensure compliance with project standards, prioritizing safety, and efficiency to maintain project timelines.

Representative Project Experience

Duke Energy Crystal River Unit 3

The project consisted of demolishing the Turbine Hall (130' tall), Auxiliary Building (100' tall), Control Complex (60' tall), Intermediate Building (45' tall), above and below ground storage tanks, and several other miscellaneous buildings throughout the complex. Each of those structures had a 25' deep basement and were 3' to 4.5' thick concrete wall construction, with some portions 1.5" thick steel. NorthStar performed all the asbestos abatement throughout the facility and the RAD-contaminated concrete paint removal from the Auxiliary Building.

| Crystal River, FL | Nov 2021-Jul 2026 | $26,253,140 | Role on Project: Superintendent

GA Port Authority Ocean Terminal

Complete demolition of warehouse 1 (217,000 SF) and warehouse 3 (226,000 SF) slabs, foundations, pile caps, water tower and bridge pier.

| Savannah, GA | May 2024-Jun 2025 | $2,793,724 | Role on Project: Superintendent

Southern Company/GA Power Plant McIntosh

Structural demolition of a retired coal powered facility. Project consisted of implosion preparation of a 400-foot chimney stack, boilers and the complete dismantlement of coal conveyor systems. As well as Abatement of asbestos found in duct work, floor tile, and roofing materials.

| Rincon, GA | Jan 2021-Nov 2022 | $10,783,695 Role on Project: Superintendent

EPOCH Aloma

Asbestos floor mastic was abated within the structure prior to demolition. Demolition of 6 buildings spanning 50,000 SF encompassing a church and associated structures. After demolition, NorthStar cleared the site of trees, concrete hardscapes and asphalt parking lots.

| Winter Park, FL | Jun 2020-Jul 2020 | $168,886 | Role on Project: Superintendent

Hensel Phelps Tampa International Airport

Complete demolition of the car rental facility and 3 pedestrian bridges adjoining the parking structure to the main terminal. Using crane rigging, NorthStar safely removed a portion of the bridge sections to not disturb columns that were to remain. The rest were demolished with excavators and concrete pulverizers.

| Tampa, FL | Jul 2019-Apr 2020 | $1,193,843 | Role on Project: Superintendent

George W. Marks Elementary
Demolition of 15 buildings totaling 55,000 SF consisting of canopies, hardscapes, fencing, HVAC units, sheds, flag poles, and backstops.
| Deland, FL | Feb 2019-Aug 2019 | $178,453 | Role on Project: Superintendent

Education, Licenses, Registrations and Training

- OSHA 30-Hour Safety Training
- Asbestos Supervisor/Contractor Certification
- Lead Supervisor/Contractor Certification
- HAZWOPER 40-Hour Certification
- Fall Protection Training
- Confined Space Training
- First Aid and CPR Certifications

Ronald “RD” Harris

DEMOLITION SUPERINTENDENT

Summary of Experience

Mr. Harris has been in the industry and with NorthStar since 2019, specializing in large-scale demolition, asset recovery, and dismantlement. His responsibilities encompass overseeing field operations and managing crews for complex industrial projects, ensuring efficiency and safety throughout the process. Mr. Harris supervises a range of demolition activities including above and below ground demolition, and site preparation. He excels at coordinating recovery and demolition teams, ensuring strict compliance with project requirements and maintaining workplace safety. His proven ability to manage challenging projects makes him a trusted leader in the field.

Representative Project Experience

GA Port Authority Ocean Terminal

Complete demolition of warehouse 1 (217,000 SF) and warehouse 3 (226,000 SF) slabs, foundations, pile caps, water tower and bridge pier.

| Savannah, GA | May 2024-Nov 2024 | $2,793,724 | Role on Project: Superintendent

FPL Scholz Plant

Project consisted of Abatement and Demolition of a decommissioned coal powered plant facility. The dismantlement process consisted of a 330-ton crawler crane to dismantle the structure sections at a time as to not cause excess vibrations that may affect nearby coal ash pond.

| Sneads, FL | Feb 2022-Jun 2024 | $17,062,590 I Role on Project: Superintendent

Southern Company/GA Power Plant McIntosh

Structural demolition of a retired coal powered facility. Project consisted of implosion preparation of a 400-foot chimney stack, boilers and the complete dismantlement of coal conveyor systems. As well as Abatement of asbestos found in duct work, floor tile, and roofing materials.

| Rincon, GA | Jan 2021-Nov 2022 | $10,783,695 | Role on Project: Superintendent

Duke Energy Crystal River Units 1 & 2

Project consisted of decommissioning all systems, structures, and components, abating all hazardous, non-hazardous, and regulated wastes, demolishing all structures down to 2’ below grade, recycling of all ferrous, non-ferrous, concrete, asphalt and returning all areas of the property back to a low-maintenance vegetation space.

| Crystal River, FL | Jun 2019-Dec 2023 | $42,165,000 | Role on Project: Superintendent

Representative Project Experience before NorthStar

Energy Solutions La Crosse Boiling Water Reactor

Demolition | La Crosse, WI | Jul 2017-Nov 2018 | Role on Project: Superintendent

BP Refinery Demolition

Refinery Demolition | Texas City, TX | Mar 2015-Sep 2015 | Role on Project: Superintendent

Dow Chemical Hydrogen Plant

Demolition of Tanks and Vessels | Freeport, TX | Feb 2014-Feb 2015 | Role on Project: Superintendent

Coronet Phosphate Plant

Facility Demolition | Plant City, FL | Apr 2013 -Jan 2014 | Role on Project: Superintendent

Kimberly Clark Facility

Demolition of Industrial Equipment | Owensboro, KY | Jun 2011-Nov 2011 | Role on Project: Superintendent

Education, Licenses, Registrations and Training

- RAD Worker Level II
- OSHA 10-Hour Training
- HAZWOPER 40-Hour Certification
- Confined Space and Rescue Training
- All Equipment Operation Training
- High Reach Excavator Operator

Third-Party Support

Third Party Support

Intertek-PSI

Air monitoring and clearances for Asbestos Abatement / Dust and Noise Monitoring

John C. Harris

1300 West Main Street

Pensacola, FL 32502

Mobile: 850.696.5684

Email: john.harris@intertek.com

Office: 850.434.1000

Subcontracting

Subcontractors

United Site Services

Fencing, Portable Toilets and Wash Stations

DJ Chamness

11970 Interchange Drive

Grand Bay, AL 36541

Mobile: 407.362.6201

Email: dale.chamness@unitedsiteservices.com

Office: 713.568.3804

Willscot

Office Trailers

Tara Bradley

8791 Paul Starr Drive

Pensacola, FL 32514

Mobile: 850.503.9104

Email: tara.bradley@willscot.com

Office: 850.475.5932

Eager Beaver

Erosion Control, Tree Protection, Electrical, Mechanical, Plumbing, Hauling, Recycling, Import Soils and Asphalt Milling

HC Jacques

2170 Long Leaf Drive

Pensacola, FL 32506

Email: hcjacques3@gmail.com

Office: 850.686.3838

Action Environmental

Monitoring and Supply Well Closures

Jonathan Abbott

3007 N 50th Street

Tampa, FL 33619

Office: 813.909.0040

Email: jonathan.abbott@actn.com

BKW

Grading and Seeding

Karen Webb

5615 Duval Street

Pensacola, FL 32503

Office: 850.484.4344

Email: karen@bkw-inc.com

Schindler

Elevator Decommissioning

Matt Borden

3357 Copter Road, Suite 9

Pensacola, FL 32514

Mobile: 205.532.5149

Email: matt.borden@schindler.com

Office: 850.473.1993

EMR Group -Southern Recycling

Ferrous and Non-Ferrous Metal Hauling and Recycling

Jeff Hasenkampf

7001 Scenic Highway

Baton Rouge, LA 70807

Mobile: 225.413.9396

Email: jeff.hasenkampf@emrgroup.com

Office: 504.323.3803

Disposal Location and Transportation Plan

Attachment E

Disposal Location and Transportation Plan

Construction Debris→ Perdido Landfill (Map 1)	
Disposal Facility	**Hauler**
Escambia County Perdido Landfill	Eager Beaver
13009 Beulah Rd	2170 Long Leaf Dr
Cantonment FL 32533	Pensacola FL 32506
EPA ID # FLD982120131	
Permit # 0000667-038-SO-01	Contact: HC Jacques III
Contact: Ryan Cummins	Phone: (850) 912-8040
Phone: (850) 937-2152	

Disposal Methods:
Eager Beaver will transport all non-contaminated, non-recyclable construction and demolition debris to the Escambia County Perdido Landfill. This includes materials that have been verified through testing and inspection to be free of any regulated substances such as asbestos, lead, or other hazardous materials. Only debris that cannot be salvaged or recycled will be disposed of at this facility. Transportation will be conducted using 50-70 CY High Side Dump Trailers to efficiently move large volumes of construction debris from the site to the landfill.

Confidential and Proprietary Information
Competition Sensitive – Not for Disclosure

Asbestos (Primary) → Perdido Landfill (Map 1)	
Disposal Facility	**Hauler**
Escambia County Perdido Landfill	Republic Services of Pensacola
13009 Beulah Rd	2910 N Palafox St
Cantonment FL 32533	Pensacola, FL 32501
EPA ID # FLD982120131	
Permit # 0000667-038-SO-01	Contact: Rob Abramowski
Contact: Ryan Cummins	Phone: (850) 208-1687
Phone: (850) 937-2152	

Disposal Methods:
All asbestos-containing materials, including friable pipe insulation, boiler insulation, and non-friable materials such as floor tile, transite panels, and roofing components, will be properly double-bagged or wrapped, labeled, and manifested in accordance with federal and state regulations prior to transport. Republic Services will use 30 CY roll-off containers to transport these properly packaged materials from the site to Escambia County Perdido Landfill for disposal

Confidential and Proprietary Information
Competition Sensitive – Not for Disclosure

Scrap Metals → EMR Southern Recycling Center (Map 1)	
Disposal Facility	**Hauler**
EMR Recycling - Pensacola	EMR Recycling - Pensacola
2170 Long Leaf Dr	2170 Long Leaf Dr
Pensacola FL 32506	Pensacola FL 32506
(850) 432-0977	(850) 432-0977

Disposal Methods:
All recyclable metals and alloys from the demolition project will be transported by EMR Recycling to their processing facility. This includes structural steel, metal framing, piping, conduit, wiring, HVAC components, and other metallic Ferrous and Nonferrous building materials that have been removed from the structure. EMR will provide their own transportation services using appropriate equipment (50-70 CY High sides) to efficiently move large volumes of metal materials from the site to their recycling facility. Materials will be sorted by metal type, when possible, to maximize recycling efficiency and value.

Confidential and Proprietary Information
Competition Sensitive – Not for Disclosure

Clean Concrete, Brick and Asphalt → Eager Beaver Recycling (Map 1)	
Disposal Facility	**Hauler**
Eager Beaver Recycling Center	Eager Beaver
2170 Long Leaf Dr	2170 Long Leaf Dr
Pensacola FL 32506	Pensacola FL 32506
Contact: HC Jacques III	Contact: HC Jacques III
Phone: (850) 912-8040	Phone: (850) 912-8040
Disposal Methods: ager Beaver will transport all clean concrete, brick, and asphalt materials using 20 CY Triaxle Dump Trucks to their recycling facility in Pensacola. These materials will be processed at their Long Leaf Drive location for future reuse in construction applications.	

Confidential and Proprietary Information
Competition Sensitive – Not for Disclosure

Universal Waste → Universal Recycling Technologies (Map 2)	
Disposal Facility	**Hauler**
Universal Recycling Technologies, LLC (URT)	Universal Waste Services
2645 Sylvania Cross Dr.	(Coordinated through Republic Services)
Fort Worth, TX 76137	2910 N Palafox St
EPA ID TXR000086069	Pensacola, FL 32501
Phone: (607) 321-9601	Phone: (850) 208-1687

Disposal Methods:
Republic Services will provide appropriate containers and boxes for the collection and packaging of all universal waste materials, including fluorescent light bulbs (44,072 units), PCB and non-PCB ballasts (21,538 units), batteries from emergency systems, and mercury-containing devices. Once these materials are properly packaged and documented, Republic Services will coordinate with Universal Waste Services to transport the materials to the URT facility in Texas for final processing and recycling.

Confidential and Proprietary Information
Competition Sensitive – Not for Disclosure

Hazardous Waste→ Emelle Alabama (Map 2)	
Disposal Facility	**Hauler**
Emelle Hazardous Waste Facility	Greer Enterprises, LLC
36964 AL-17 North	22800 AL-41
Emelle, AL 35459	Brewton, AL 36426
EPA ID ALD000622464	EPA ID ALR000046581
Contact: Holly Gordon	Phone: (850) 208-1687
Phone: (251) 583-0010	Contact: Glenn Byer
	Phone: (813) 368-2817

Disposal Methods:
Greer Enterprises will handle transportation of small quantity hazardous waste materials using both drums and 20-30 CY roll-off containers. These materials include chemicals such as BIOTRIL 12.5, Oxidizer 5.1, and other hazardous materials identified during the demolition process. All materials will be properly characterized, packaged, and manifested before transport to the Emelle Hazardous Waste Facility for disposal.

Hazardous Waste→ Emelle Alabama (Large Quantities) (Map 2)	
Disposal Facility	**Hauler**
Emelle Hazardous Waste Facility	Waste Management
36964 AL-17 North	36964 AL-17 North
Emelle, AL 35459	Emelle, AL 35459
EPA ID ALD000622464	EPA ID ALR000046581
Contact: Holly Gordon	EPA ID ALD000623464
Phone: (251) 583-0010	Phone: (251) 883-0010

Disposal Methods:
Waste Management will transport large quantities of hazardous materials using their specialized hazardous waste transport vehicles to the Emelle Hazardous Waste Facility. All materials will be properly characterized, containerized, and manifested in accordance with DOT and EPA requirements prior to transport. This will include bulk loads of hazardous materials that require disposal under RCRA regulations.

Hazardous Waste→ Bellview Michigan (Alternate site) (Map 2)	
Disposal Facility	**Hauler**
Bellview Michigan	Republic Services
49350 N Interstate 94 Services Drive	49350 N Interstate 94 Services Drive
Van Buren Twp, MI 48111	Van Buren Twp MI 48111
EPA ID MID000724831	EPA ID MID000724831
Contact: Kim Anderson	DOT ID 448238
Phone: (334) 614-2910	Phone: (334) 614-2910

Disposal Methods:
As an alternative disposal option, Republic Services will transport hazardous waste materials to the Bellview Michigan facility. All materials will be properly characterized, containerized, and manifested according to DOT and EPA requirements before transport. Republic Services will coordinate all interstate transportation requirements for the long-haul delivery of these materials to the Michigan facility.

Confidential and Proprietary Information
Competition Sensitive – Not for Disclosure

Asbestos → Timberlands Landfill (Alternate site) (Map2)	
Disposal Facility	**Hauler**
Timberlands Sanitary Landfill	Republic Services
22800 AL-41	2910 N Palafox St
Brewton, AL 36426	Pensacola, FL 32501
EPA ID AL000034520-431	Phone: (850) 208-1687
Permit # 27-08	
Contact: Robert Milstead	
Phone: (251) 255-6276	

Disposal Methods:
As a secondary backup option to Perdido Landfill, Republic Services will transport both friable and non-friable asbestos-containing materials to Timberlands Sanitary Landfill. All materials will maintain the same packaging requirements of being properly double-bagged or wrapped, labeled, and manifested in accordance with federal and state regulations prior to transport. Republic Services will use 30 CY roll-off containers for transportation to this alternate disposal facility.

Confidential and Proprietary Information
Competition Sensitive – Not for Disclosure

Recycling and Disposal Sites Within the Region (Map 1)

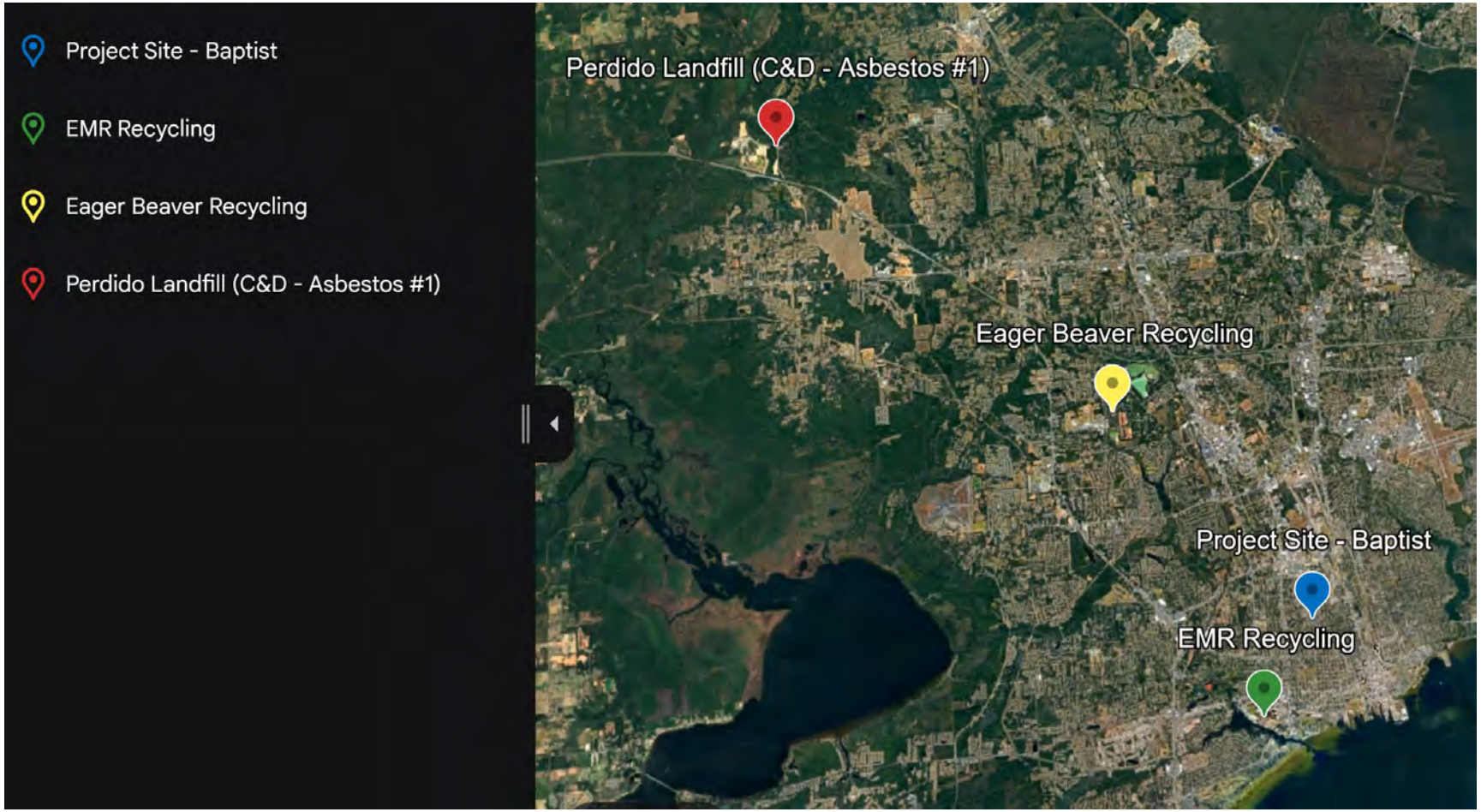

Recycling and Disposal Sites Outside the Region (Map 2)

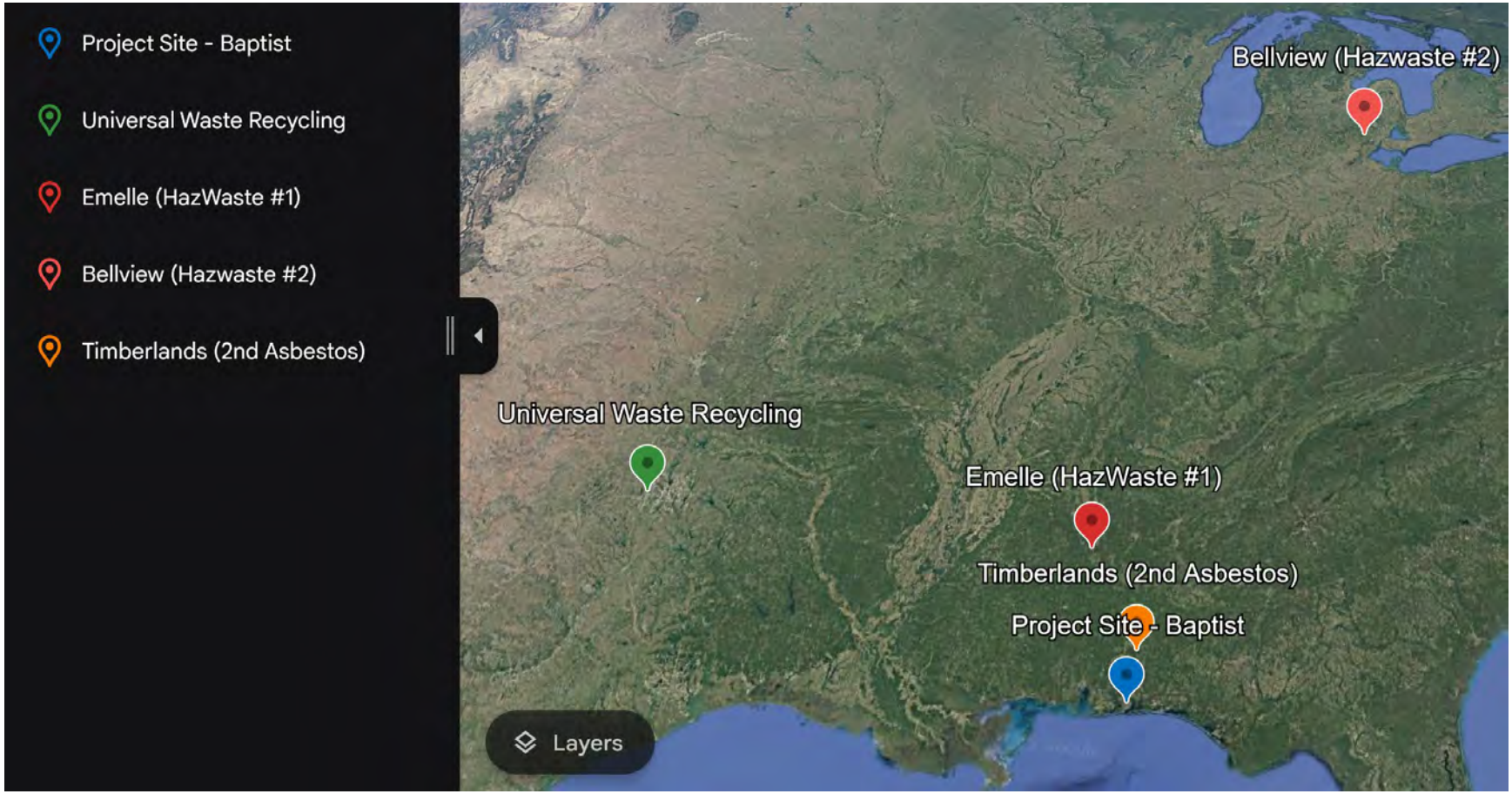

Site Specific Health and Safety Plan and Statistics

Attachment F

NorthStar
Contracting Group, Inc.

FORMER BAPTIST HOSPITAL COMPLEX
RFP NO. 25-008

Site Specific
Health & Safety Plan

JANUARY 20, 2025
Revision 0

Table of Contents

Section	Description	Page
1	Introduction/ Personnel	3
2	Scope of Work Summary	5
3	Standard Operating Procedures	6
4	Hazard Evaluation	12
5	Site Control & Safety Procedures	29
6	Medical Monitoring	38
7	Emergency Response & Contingency Plan	38

ATTACHMENTS (Incorporated by Reference)

- Attachment A – Emergency Contact & Hospital / Clinic route
- Attachment B – Silica Compliance Plan
- Attachment C – Lead Compliance Plan

1.0 INTRODUCTION

The NorthStar Contacting Group, Inc. [NCG] goal is to complete the project without any type of incident (injury, illness, impact to the environment, property damage, and equipment). Utilizing the NCG Target Zero Program (our Health & Safety program that strives to change the H&S Culture) the project team shall work together to perform an effective hazard assessment (Activity Hazard Analysis) for each operation and review the assessments with the crew prior to the operation commencing.

The purpose of this Site-Specific Health and Safety Plan (SSHASP) is to proactively aid, create, and ensure a safe and healthy site for NorthStar Contracting Group, Inc. [NCG] employees, subcontractors, and the environment during abatement / deconstruction operations associated with the Former Baptist Complex Project.

This SSHASP identifies hazards and the corresponding safety procedures and controls necessary to minimize injuries, property damage, and liability risks for all involved in this project. This SSHASP is intended to meet the requirements of Federal, State, and local regulations, and is designed to identify, evaluate, and control health and safety hazards related to NCG employees. This SSHASP incorporates, by reference, the applicable OSHA requirements in 29CFR1926.

The requirements and guidelines in this SSHASP are based on a review of available information and evaluation of potential on-site hazards. The requirements of this SSHASP will be communicated to site personnel and will be available on-site for review.

1.1 PERSONNEL

This SSHASP is specifically intended for NCG personnel, subcontractors, and visitors who shall be responsible for and conducting activities within their specific scope of work at this Project. The people listed below are responsible for complying with all required regulations such as Occupational Safety & Health Administration (OSHA), NCG Corporate Health & Safety Manual and this SSHASP. This SSHASP may be provided to interested parties for informational purposes; however, the SSHASP is specifically intended for NCG, and subcontractors scope of work as described in the project specifications and project drawings provided by our client.

Future actions that may be conducted at this site and unexpected conditions that may be encountered may necessitate the modification of this SSHASP. The PM and SSM shall recommend modifications to the Regional Health & Safety Manager (RHSM). The RHSM shall evaluate the recommendations and make appropriate modifications to this plan. Modifications shall be documented in a revised SSHASP and reviewed with the project crew during the daily Health & Safety Briefing

1.2 NCG PROJECT PERSONNEL

Name	Title	Cell Phone
John Jenkins	Project Executive	407.209.8757
John Ryan	Regional Health & Safety Manager (RHSM)	781.953.4029
Matt Banta	Senior Project Manager (PM)	321.388.8247
Jason Ogden	Demolition Operations Manager	407.394.9560
Noel Sibrian	Abatement Operations Manager	972.880.1050
Luis Rodriguez	Demolition Superintendent (PS)	786.502.0463
Fernando Torres	Abatement Superintendent (PS)	407.738.5440
Robert Najera	Site Safety Manager (SSM)	336.303.6780

1.3 RESPONSIBILITIES

As directed in this SSHASP, safety related information would generally be addressed first by the PM Matt Banta and the SSM Robert Najera. All injuries and incidents will be immediately reported to the client site representative(s). Formal injury/incident reports shall be submitted to the RHSM, Project Executive, Project Manager, and client representative within 24 hours. In addition, the SSM will maintain daily Safety Logs that will periodically be reviewed by the RHSM.

Project Manager:

The Project Manager (PM) is responsible for working with the Project Superintendents and subcontractors to ensure timeframes are being met coordinate site activities with field personnel, equipment and material suppliers, and engineer(s).

Regional Health & Safety Manager:

The Regional Health and Safety Manager (RHSM) is responsible for the overall safety of the project and coordinating the required training. In addition to the safety briefings, documented weekly toolbox talks shall be conducted. Project Health & Safety Audits shall also be completed for all NCG operations and work areas as well as subcontractor work areas. The RHSM is also responsible for the implementation of the SSHASP.

Project Superintendent:

The Project Superintendent (PS) is responsible for managing the supervisors and foremen during daily activities. The PS is also responsible for the implementation of the SSHASP, implementing all H&S requirements and conducting daily safety briefings.

The Health & Safety Team (SSM and RHSM), Project Superintendents, Operation Supervisors, Foremen, and Project Manager have the authority to:

Direct NCG employees and their subcontractors to alter work practices that are deemed not sufficiently protective of human health or the environment.

Suspend field activities or take other measures to reduce potential exposure if the environment and or the health and safety of any person appear to be endangered.

However, regardless of the presence of the above-mentioned personnel, it shall in no way relieve any person or organization of its obligation to comply with all applicable federal, state, local and project specific safety requirements.

All Subcontractors to NCG are covered under this SSHASP or their own. They will need to designate their own PS. These individuals will be required to be always on-site if the subcontractor has employees performing work for NCG. This individual must also possess a sound working knowledge of pertinent OSHA regulations, this SSHASP, and other applicable Federal, State, and local Health and Safety requirements.

2.0 – Scope of Work Summary

2.1 – SCOPE OF WORK

NorthStar's scope of work is the abatement and demolition of the Former Baptist Complex.

2.2 – PROJECT PREPARATION

As part of NCG's strategic planning for this project, we will conduct the following activities:

- Complete Engineering Survey per OSHA regulations (Regional Health & Safety Manager, Project Manager, and Site Supervisor.)
- Obtain necessary permits.
- Develop task AHAs.
- Develop site specific lead / silica compliance programs.
- Develop comprehensive site-specific HASP (Contained herein)

2.3-MOBILIZATION

- Medical monitoring will follow 29 CFR 1910.134.
- NCG site orientation and safety indoctrination.
- Identify all existing hazards.
- Delivery and storage of equipment and supplies.
- Isolate work zone via barricades, signs, or tape.
- NCG will verify that all utilities have been identified and marked or terminated i.e., electric, gas, etc.

3.0 – Standard Operating Procedures

This SSHASP has been developed in accordance with the requirements set forth in 29CFR1926 and NCG Corporate Health and Safety Program. The purpose of this SSHASP is to assign site-specific responsibilities, site-specific training requirements, establish site-specific PPE, and to provide guidance for scope-specific contingencies that may arise for NCG and subcontractor employees. In addition to this SSHASP, a copy of the NCG corporate H&S Program will be kept on-site for reference purposes. All NCG personnel and subcontractor personnel must be familiar with this SSHASP prior to participation in site activities. All personnel must read the SSHASP and sign the Pre-work briefing document to acknowledge they have read and understand the requirements.

Standard operating procedures and safety guidelines for activities are found within the:

- NCG Corporate H&S Program
- NCG Site Specific Work Plans

These documents provide guidance on all activities including personnel training, PPE, medical surveillance, air monitoring, respiratory protection, and site control.

In addition, the following safety considerations will be followed:

- Prior to commencing work each day, NCG superintendent will conduct a daily huddle /AHA meeting with all workers.
- A daily crew JSA will be completed for their specific task.
- NCG personnel and subcontractor personnel, and third-party personnel will have attended the NCG safety orientation prior to work at the site.

3.1- PCB MATERIALS

The scope of this procedure is to provide employees with fundamental information regarding the safe use, storage, handling, and cleanup of PCBs as related to operational applications. The primary focus of this procedure is to minimize incidental contact with any PCBs if it is released from damaged equipment.

A typical pre-1979 PCB-containing fluorescent light ballast (FLB)

A typical Non-PCB containing fluorescent light ballast. The ballast has a "No PCBs" marking on the top of the ballast and the text "electronic ballast". Only magnetic fluorescent light ballasts contained PCBs.

TRAINING / CERTIFICATION

All NCG employees assigned to this project have completed the OSHA 10- or 30-Hour Construction Training; Respiratory Protection; Lead in Construction; NCG Site Orientation; PCB Training; 40 hour HAZWOPER training; and Hazardous Communication Training. Employees will receive medical examinations and be fit tested in accordance with 29 CFR 1910.134.

Occupational exposure to PCB's and the unique hazards associated with this operation will be an ongoing topic in our daily huddle meetings and crew specific JSAs throughout the course of this project.

PERSONAL PROTECTIVE EQUIPMENT

PCB ballast removal: Disposable protective clothing, hardhat, safety shoes, eye protection, hearing protection and A6 gloves / A7 sleeves.

PCB leaking ballasts: Half face or full-face air-purifying respirators with P100/OV filters, disposable protective clothing (Coated Tyvek), hardhat, safety shoes, eye protection, hearing protection and A6 and neoprene gloves / A7 sleeves.

Caulking Removal: Half face or full-face air-purifying respirators with P100/OV filters, disposable protective clothing (Coated Tyvek), hardhat, safety shoes, eye protection, hearing protection and A6 and neoprene gloves / A7 sleeves.

Coating Removal: Half face or full-face air-purifying respirators with P100/OV filters, disposable protective clothing (Coated Tyvek), hardhat, safety shoes, eye protection, hearing protection and A6 and neoprene gloves / A7 sleeves.

REGULATED AREA

Each work area must be demarcated and regulated with appropriate warning signs. Access to PCB regulated areas must be limited to authorized personnel only.

No eating, drinking, smoking, chewing, or applying cosmetics are permitted in any regulated area.

The proper handling method for PCB containing ballasts depends on the condition of the ballasts. A puncture or other damage to ballast exposes an oily tar-like substance. If this substance contains PCBs the ballast and all material it contacts are considered PCB waste and are subject to the "Toxic Substances Control Act" (TSCA).

BALLAST REMOVAL

- Only authorized personnel will be permitted in the area.
- Verify that electrical power has been disconnected.
- All ballasts will be inspected for leakage before they are removed.
- Ballast that is not leaking will be cut free and placed into a properly labeled DOT approved steel drum.
- Drums will be transported to the designated storage area for transportation and disposal.

LEAKING BALLAST REMOVAL

- Only authorized personnel will be permitted in the area.
- Verify that electrical power has been disconnected.
- The area will be adequately ventilated.
- Ballasts will be cut free and placed into a properly labeled DOT Spec 17C drum. That has been lined with absorbent material.
- Drums will be transported to the designated storage area for transportation and disposal.

CAULKING REMOVAL

- Only authorized personnel will be permitted in the area.
- Utilizing handheld sprayer moisten materials prior to removal.
- Using hand tools free the caulking.
- All waste will be properly packaged.

COATING REMOVAL

- Only authorized personnel will be permitted in the area.
- Utilizing HEPA equipped floor grinders remove floor coating as needed.
- HEPA vacuum and wipe down removal area.
- Using hand tools free the caulking.
- All waste will be properly packaged.

DECONTAMINATION

The personnel decontamination unit will be placed adjacent to the work area. Workers will wash their hands and face thoroughly with soap and water when exiting the work area. Respirators will be cleaned thoroughly in accordance with the procedures detailed in the respirator protection program. Contaminated rags and PPE (disposable coveralls, gloves, booties, etc.) shall be disposed of at the decontamination station in a lined DOT approved 55-gallon steel drum.

STORAGE

Store liquid PCBs in Department of Transportation (DOT) Specification 17E drums. Store non-liquid PCB mixtures, articles, or equipment in DOT Specification 5, 5B, or 17C drums with removable heads. All drums shall be stored in a secure area demarcated and regulated with appropriate warning signs.

SPILL CLEAN-UP

A spill could occur if a drum of PCB-containing waste material were to break open for any reason and allow the PCBs to enter the atmosphere.

- Nature and the Extent of Contamination - In the event of an emergency exposure, the nature and extent of the contamination would have to be determined immediately. This will be accomplished in two ways, by determining the contaminants present and by sampling and analysis.

- Contaminants Present - The primary contaminant present within the work area at this location is Polychlorinated Biphenyls (PCBs) dielectric fluid from ballasts. Spill cleanup procedures will conform to the requirements of TSCA's 40 CFR 761.125.

3.2 - MERCURY CONTAINING EQUIPMENT

The scope of this procedure is to provide affected employees with fundamental information regarding the safe use, storage, handling, and clean-up of Mercury as related to operational applications. The primary focus of this procedure is to minimize incidental contact with Mercury if it is released from damaged equipment.

REGULATED AREA

Each work area must be demarcated and regulated with appropriate warning signs. Access to Mercury regulated areas must be limited to authorized personnel only.
No eating, drinking, smoking, chewing, or applying cosmetics are permitted in any regulated area.

TRAINING / CERTIFICATION

All NCG employees assigned to this project have completed the OSHA 10- or 30-Hour Construction Training; Respiratory Protection; Lead in Construction; NCG Site Orientation; Mercury Awareness; PCB Training; 40 Hour HAZWOPER training, and Hazardous Communication Training. Employees will receive medical examinations and be fit tested in accordance with 29 CFR 1910.134.

PERSONAL PROTECTIVE EQUIPMENT

Light tube removal: **Disposable** protective clothing, hard-hat, safety shoes, eye protection, hearing protection and A6 gloves / A7 sleeves.

Spill clean-up: Half face or full-face air-purifying respirators with P100/Hg filters (ESI), disposable protective clothing (Tyvek), hard hat, safety shoes, eye protection, hearing protection and A6 and nitrile gloves / A7 sleeves.

HANDLING MERCURY

- Only authorized personnel will be permitted in the area.
- Verify that electrical power has been disconnected.
- All lighting tubes shall be removed and placed in the appropriate box.
- Mercury thermostats shall be cut free and placed into a plastic container.
- Mercury shall only be handled in adequately ventilated areas.
- Mercury shall not be handled near flame or heat.
- When Mercury thermostats are being transported, they shall be carried in the appropriate plastic container(s).

DECONTAMINATION

The personnel decontamination unit will be placed adjacent to the work area. Workers will wash their hands and face thoroughly with soap and water when exiting the work area. Respirators will be cleaned thoroughly in accordance with the procedures detailed in the respirator protection program. Contaminated rags and PPE (disposable coveralls, gloves, booties, etc.) shall be disposed of at the decontamination station in a lined DOT approved container.

STORAGE OF MERCURY

All mercury shall be stored in a secure area demarcated and regulated with appropriate warning signs.

- Mercury thermostats containers shall be made of plastic displaying the following:

WARNING!

MERCURY

- Mercury light tubes shall be placed in appropriate boxes for storage and transportation.

MERCURY SPILL CLEAN UP

Employees may clean up minor Mercury spills, provided the employees are trained in hazard communication, 40-hour Hazwoper and qualified to select and wear the appropriate PPE (e.g., gloves, respiratory protection). An example of a minor spill would be a small-localized pool of liquid in an easily accessible area.

At a minimum, Mercury (Hg) spill kits shall include: one small Hg hand pump vacuum, Hg absorbent powder and/or absorbent sponges, scoop, Hg recovery bags, latex gloves, and safety glasses.

General Steps to Follow:

- Don appropriate PPE (e.g., gloves, safety glasses, respirator with mercury vapor cartridge (ESI).
- Begin mercury cleanup by vacuuming with Hg hand pump vacuum to remove Mercury droplets.
- Use Hg absorbent powder (HGX) or sponges to amalgamate the mercury residue so the spill won't emit dangerous vapors. Don't forget low-lying cracks and crevasses where Mercury may have pooled.
- Put all contaminated materials in waste recovery bags. (Notify the RHSM that you have hazardous waste).

3.3-ASBESTOS ABATEMENT

Removal of asbestos materials as referenced in scope of work and asbestos survey.

TRAINING / CERTIFICATION

All NCG employees assigned to this project have completed the OSHA 10- or 30-Hour Construction Training; Respiratory Protection; Lead in Construction; Asbestos Training in accordance with 1926.1101, NCG Site Orientation; 40-hour hazwoper, and Hazardous Communication Training. Employees will receive medical examinations and be fit tested in accordance with 29 CFR 1910.134. All training documentation shall be onsite.

PERSONAL PROTECTIVE EQUIPMENT

Asbestos removal; Half face or full-face air-purifying respirators with P100 filters, disposable protective clothing (Tyvek), hard hat, safety shoes, eye protection, hearing protection and A6 and Latex gloves / A7 sleeves.

Asbestos Abatement and related work shall conform to USEPA and OSHA requirements.

Asbestos project notifications shall be submitted to FDEP, county and any other required party having jurisdiction over Asbestos Abatement activities at the site.

Only personnel properly accredited to handle Asbestos containing materials shall be permitted to perform that work.

Access shall be controlled to all Asbestos Abatement work areas. Warning signs shall be placed around the area proximate to Asbestos Abatement, as required by OSHA, and USEPA.

Physical barriers shall be installed, where required.

The competent person will inspect work areas to ensure that all areas are compliant with 1926.1101 at the end of each shift.

3.4-HYDROCARBONS

Several types of hydrocarbons are in use at the site, including Diesel Fuel, Gasoline, and various lubricating oils. Inhalation of vapors from these hydrocarbons can irritate the eyes, nose, throat, and lungs. Excessive short-term exposure can lead to dizziness, drowsiness, loss of coordination, headaches, nausea, and lung damage. Hydrocarbons can be irritating to the skin and dermal exposure to hydrocarbons can aggravate existing skin conditions. A large skin exposure can lead to redness, pain, and chemical burn blisters. Long term exposure to hydrocarbons has been shown to be an increased risk for cancers due to the presence of Benzene and other carcinogens in these materials.

STORAGE

Storage of usable hydrocarbons (oil, lubricants, fuel, etc.) will be in a designated satellite area with signs to ensure proper hazard communication is being maintained**.** All hydrocarbons in small manageable containers shall be stored in a fire cabinet. Any container with hydrocarbons that are in 5-gallon containers or more shall be placed in a secondary containment that will be able to hold more than the total amount of all hydrocarbons placed in said containment.

HANDLING

All Hydrocarbons shall be handled with the appropriate PPE. Employees at no point shall handle any object without proper PPE. Handling of all hydrocarbons requires a minimum of gloves and safety glasses. Furthermore, all hydrocarbons should be utilized in a well-ventilated area. If the area is not well ventilated, NorthStar Contracting Group shall use engineering and mechanical means to create a suitable atmosphere.

SPILL RESPONSE

All storage locations of hydrocarbons or in locations that utilize hydrocarbons shall have an emergency spill response kit in the event of an accidental release. Releases can occur when a container, hose, or piping is damaged in any form causing the release. All releases, big or small shall be reported to the immediate supervisor who shall then report to the site safety representative and site superintendent. During the reporting, employees shall state the nature of release, potential spill quantity, and its potential environmental impact. In the event of an incidental spill, stop work shall be issued to the nearby employees who shall assist in the clean up operation. The spill response shall take priority if an impact on the environment is imminent. All releases shall be reported immediately to the site coordinator.

3.5-DECONSTRUCTION

This project consists of the structural deconstruction of various structures as shown on the contract documents. All work performed will be in accordance with OSHA regulatory requirements.

Upon completion of daily deconstruction activities, the Project Supervisor shall conduct a walk-through of the area to check conditions within the demolished area, ensuring that all areas are compliant with 1926.850 at the end of each shift. This walk through shall include checking areas of hot work; debris removal and tool clean up.

TRAINING / CERTIFICATION

All NCG employees assigned to this project have completed the OSHA 10- or 30-Hour Construction Training; Respiratory Protection; Lead / Silica in Construction; NCG Site Orientation; 40-hour HAZWOPER; and Hazardous Communication Training. Employees will receive medical examinations and be fit tested in accordance with 29 CFR 1910.134.

PERSONAL PROTECTIVE EQUIPMENT

Deconstruction: Half face or full-face air-purifying respirators with P100 filters (when required), hardhat, safety shoes, eye protection, hearing protection and A6 gloves / A7 sleeves.

4.0 – HAZARD EVALUATION

OPERATIONAL HAZARDS

During the planned abatement / deconstruction activities, personnel will be subjected to potential hazards. These hazards will be controlled through the identification, and evaluation of potential hazards, and adhering to administrative controls, engineering controls, personal protective equipment, and safe work practices. Potential hazards anticipated to be encountered during this project include:

- Electrical
- Falls
- Dropped Objects

- Heavy Equipment
- Fire
- Air Contaminates (Asbestos, Carbon Monoxide, Lead, PCBs, and Silica)
- Dust Control
- Material Handling
- Rigging
- Noise
- Heat

ELECTRICAL

Work tasks anticipated during this project may subject personnel to possible electrical shock/burn hazards. Injuries may result due to faulty/damaged equipment, inadequate equipment grounding/bonding, wet environments and unsafe acts committed by personnel using or working near energized electrical equipment. Adhering to the following provisions will mitigate potential hazards associated with electrical equipment.

Prior to the commencement of abatement / deconstruction activities, NCG will verify that all existing electrical power in the work area has been cut and air gapped. All visible hazards such as overhead and concrete encased utilities shall be identified.

NCG will comply with 1926 Subparts K / V and NFPA 70E.

All electrically powered tools and equipment used on this project shall be inspected prior to each use, maintained to be safe, and adequate for the designated use.

All drills, saws, and such shall be double insulated, and UL approved, or provided with a ground prong on the male plug. All temporary 120/125 volt, single-phase, 15 and 20-ampere receptacles and cord sets shall be protected by approved ground fault circuit interrupters (GFCI's). Additionally, all electrically powered hand tools and cord sets must be inspected daily and regularly. This will be documented during the site safety inspection that is conducted by the SSM.

Grounding and bonding techniques are necessary to prevent the build-up of electrical potentials, which upon discharge could become a source of ignition/explosion. Therefore, grounding/bonding shall be utilized during fuel transfer activities from containers into equipment fuel tanks.

Work activities to be conducted on this project may require the implementation of hazardous energy control measures (lockout/tag out). These measures would be utilized to protect against the unexpected release of hazardous energy. Employees conducting LOTO will have current LOTO training following the 8-12 of the NorthStar corporate guidelines.

FALL HAZARDS

NCG's fall protection program requires that if the potential exists for an employee to fall 6' or greater, that employee shall be protected.
In addition to this 6' policy, if an employee is unable to maintain 3 points of contact on a ladder (2 feet, 2 hands), regardless of height, that employee shall maintain 100% tie off.

Throughout the duration of NCG's work, a written **fall hazard assessment (FHA)** shall be developed by the PS, SSM, and RHSM to identify hazards, required protection and procedures. FHAs shall be conducted on a task-to-task basis and shall be reviewed daily with all employees who could potentially be exposed to a fall hazard.

FHAs shall be maintained on site and shall be discussed and reviewed during daily safety briefings as well as discussed during new employee orientation to the site.

At a minimum FHA's, shall be developed for the following conditions:

- Fall hazards greater than 15' shall require that FHAs are submitted to Gary Thibodeaux, NCG's VP, Director of Health & Safety, for approval. Work shall not proceed without approval.

Potential Fall Hazards on the project include, but are not limited to:

- Leading Edges
- Aerial Work Platforms (Scissor-lift, boom-lift)
- Open holes
- Window & wall openings
- Open sided floors
- Scaffolds

NCG's written FHAs shall include the following, as applicable:

- scope of work
- assessment checklist
- assessment information
- potential environmental conditions that may impact safety i.e., wind and inclement weather,
- sketch of elevated work level
- Personal fall arrest (PFA) required i.e., full body harness, beam clamp / sling, retractable, lifelines, etc.
- fall protection inspection and assembly.
- training requirements, employees trained.
- method(s) of providing overhead protection.
- method(s) for retrieval

NCG Corporate policy dictates that when the potential exists for a worker to free fall more than (6) feet, or less if lower obstructions are present, workers must continuously use a fall protection system. Fall Protection Systems include:

Guardrail systems
Personal fall arrest systems
Covers

It is the policy of NCG, even though these procedures may exceed applicable legal requirements that all scaffolding used on NCG projects shall be installed with handrails and mid-rails. No NCG employee shall work on any scaffold greater than 15 feet in height without the use of a full body harness, equipped with a SRL, connected to an appropriate anchorage point.

When a task requires the use of a ladder, alternative means such as the use of scaffolding and lifts shall be considered first. All employees required to work from ladders shall be trained in their proper use, in accordance with OSHA guidelines. Further, no NCG employee shall work from a ladder greater than 6 feet in height without wearing a full body harness equipped with a SRL connected to an appropriate anchorage point. **Ladders will not be utilized for deconstruction.**

It is the responsibility of the fall protection competent person to implement the fall protection plan and to continuously make safety checks of their work operations and to enforce these safety policies and procedures.

It is the responsibility of each employee to inspect their fall protection equipment prior to each use and bring to management's attention any unsafe acts or unsafe conditions that may cause injury to themselves or any other employees.

A Competent Person is an individual who, through training, experience, and certification, can identify existing and predictable fall protection hazards in the workplace and who has authorization to take prompt corrective measures to correct them. The PS shall be a competent person.

A Qualified Person is an individual who possesses a recognized degree, certificate, or has professional standing, or who by extensive knowledge, training and experience has successfully demonstrated his ability to solve or resolve problems relating to fall protection. The RHSM John Ryan shall be the qualified person.

The following represents the several different parts which comprise the portable lifeline system designed to arrest the fall of one person. This system must be used by each NCG employee who is working at an elevated level in which the potential exists for a free fall of more than six (6) feet.

ANCHORAGE POINTS

The critical requirement in all fall protection is the anchorage point. It is the position on an independent structure to which the fall arrest device or lanyard is securely attached. A fixture point above head height should always be planned where this is feasible.

HORIZONTAL LIFELINE

A horizontal lifeline is an anchorage cable designed to be rigged between two fixed anchorage points on the same level which are independent of the work surface. The purpose is to provide a continuous anchorage point for the attachment of lanyards and/or retractable lifelines when no supporting steel or existing structural anchorage points are available. When using a "rat line", as it is more commonly referred to in the industry, care must be taken to ensure the following factors: cable-type lifelines must be at least one-half inch in diameter and be capable of supporting a 5000 pound deadweight load per person at the center of the lifeline; anchorage points must also be capable of supporting 5000 pounds per employee attached; a minimum safety factor of 2:1 is required; the cable must have an adequate degree of sag; supports every 20 to 50 feet; and sufficient shock absorption and design

strength at least twice the force calculated for the dynamic fall of an anticipated number of workers who may use the line. Extremely careful engineering is required for all horizontal lifelines.

NOTE: Horizontal lifelines must be designed and engineered by a Qualified Person.

VERTICAL LIFELINE

A vertical lifeline is a line which extends from an independent anchorage point and to which a lanyard is attached using a grabbing device. This line should be at least 5/8-inch diameter nylon or 5/8-inch diameter or 3/8-inch diameter steel cable and must have a minimum breaking strength of 5000 pounds.

NOTE: When vertical lifelines are used, only one (1) employee may be attached to each line.

BODY HARNESS

A Body Harness, like a parachute-type harness, is the only safety support authorized to be worn by NCG employees with a fall protection system. The body harness shall be a nylon or web belt system designed to spread the shock load of an arrested fall over the shoulders, thighs, and seat area. The D-ring must be positioned on the upper back straps, where it shall also provide a practical means of raising or lowering the wearer in a rescue operation. The use of color-coded harness straps shall help workers to put on the harness easily and properly. NCG corporate policy requires the Body Harness must be used in all applications where a personal fall arrest system is used.

ROPE GRAB DEVICE

This is a grabbing device which connects the worker's safety harness or lanyard to the lifeline and is designed to arrest a fall mechanically, bringing the worker to a full stop. There are two types of mechanical cable or rope grabbing devices which may be used by NCG personnel:

Manually Operated Grab

Workers move this device by hand, up and down the lifeline. Preferably, it should be positioned above the work level. This device actuates during a fall by either squeezing the rope, or it tips in such a way as to lock onto the lifeline by friction.

Mobile Grab

This grab device is designed to travel freely on the lifeline, helping to provide vertical freedom of movement, but locks automatically should a fall occur. Most mobile grabs are activated by the inertial and/or frictional forces generated by a fall.

SELF-RETRACTING LIFELINE DEVICE TYPE 2

Self-retracting lifelines which automatically limit free fall distances to two (2) feet or less must be capable of sustaining a minimum tensile load of 3,000 pounds applied to the device with the lifeline or lanyard in the fully extended position.

These portable, self-contained devices are fixed to an anchorage point above the work area. The webbing or cable is attached directly to the worker's safety harness. The cable pays out of the device as distance increases and retracts as the worker moves closer. Now a fall occurs, a centrifugal locking mechanism is activated to arrest the movement, thereby reducing the potential shock load. A good application can be found on sloping roofs or other areas where the rope is never slack, and it does not interfere with the work surface. Applications of this device include working on a slanting roof or from a JLG bucket.

NOTE: Since this device is an enclosed, self-retracting mechanism, consideration should be given to the fact that requirements for inspection and maintenance shall be much greater and more difficult than with other fall protection systems. **NCG shall be utilizing Type 2 self-retracting lifelines for all work.**

HARDWARE CONNECTORS

These consist of bolts, shackles, D-rings, snap hooks, and metal links which connect parts of the lifeline system. OSHA requires a 5,000-pound minimum ultimate static tensile strength and a minimum tensile load of 3,600 pounds proof testing of each snap hook and D-ring without permanent distortion. NCG corporate policy requires that all snap hooks must be of the new self-locking style device that prevents unintentional disengagement of the snap hook.

NOTE: A major problem with forged safety snap hooks is their susceptibility to "roll-out," or unlatch during shock or static loading by a twisting process. Care must be taken to ensure the use of "as new" safety locking snap hooks or Carabineer type snap hooks with an automatic twist-lock arm. Snap hooks should only be attached to compatible hardware and never to each other.

HEAVY EQUIPMENT

Based on the tasks required for deconstruction, cranes, excavators, skid steers, and remote-controlled demolition machines shall be employed. NCG employees shall follow the NCG H&S Program when working around heavy equipment (summarized below):

- Trained Operators are the only employees permitted to run any piece of equipment.
- All equipment shall be inspected prior to operation.
- All workers will be required to wear reflective clothing when working around equipment.

- Each person approaching active heavy equipment must be sure to make visual eye contact with the operator prior to approaching.
- Employees shall never walk behind the equipment or position themselves in "blind spots" of the operator.
- Employees shall never be under any load.

FIRES/EXPLOSIONS

- Fire protection shall be provided to include 20# ABC type portable fire extinguishers readily available to trained personnel on-site in accordance with OSHA 1926.151.
- Fire extinguishers will be located on each floor and at each stairway entrance.
- Fueling of equipment will be accomplished by scheduled deliveries.
- All fuel tanks will be grounded, and a bonding cable will be used during fueling operations.
- All personnel will be familiar with how to summon for emergency assistance and the Emergency Action Plan Evacuation Areas.
- All flammable materials to be used on-site shall be transported and stored in UL listed approved containers.
- Suitable containers with lids shall be provided for collection of waste materials and trash.
- Combustible materials will be removed at regular intervals to avoid poor housekeeping conditions.
- Flammable and combustible materials will be stored in proper cabinets away from sources of ignition in full compliance with local, federal, and site-specific regulations.
- Fire extinguisher equipment shall be inspected routinely to ensure it is properly charged and provided with a monthly inspection record.

CUTTING OR HEATING OF METALS

These requirements will protect the workplace, environment, safety, and health of personnel involved in specific hot work activities in accordance with 29 CFR 1926 Subpart J and NFPA guidance documents. The PS will be responsible for ensuring that personnel who perform cutting and other hot work are knowledgeable and follow the requirements contained within this program.

- NorthStar hot work permit will be obtained and followed.
- Fire watch shall remain in area for 30 minutes after the hot work has stopped.
- Valve protection caps will be in place and secured in a vertical position.
- A suitable cylinder truck, chain, or other steadying device will be used to keep cylinders from being knocked over while in use or in storage.
- The cylinder valve will be closed when work is finished, when cylinders are empty, and when cylinders are moved.
- Oxygen and fuel gas cylinders will not be stored together when in use. They will be separated by a ½-hour fire rated wall or by 35 feet.
- Cylinders will be kept away from hot work so that sparks, hot slab, or flame cannot reach them. If this is not possible, fire-resistant shields will be provided for the cylinders.
- Cylinders will not be placed where they can become part of an electric current.
- Cylinders containing oxygen or acetylene, or other fuel gas will not be taken into confined spaces.
- Cylinders will not be used as rollers or supports.
- Damaged or defective cylinders will not be used.
- Before a regulator is connected to a cylinder, the cylinder valve will be opened slightly and closed immediately to clear dust or dirt that might otherwise enter the regulator.
- The cylinder valve will be opened slowly to prevent damage to the regulator.
- For quick closing, valves on fuel gas cylinders will not be opened more than 1½ turns.
- Before the regulator is removed, the cylinder valve will be closed, and the gas released from the regulator.
- Fuel gas and oxygen hose will be easily distinguishable from each other.
- All hoses will be inspected by the employee prior to use. Defective hoses will be removed from service and tagged "Defective - Do Not Use.

- Oxygen and fuel gas regulators, including their related gauges, will be in proper working order while in use. Defective items will be removed from service and tagged "Defective - Do Not Use". **Flash Arresters Shall Be Used on Tank Side.**
- Cylinders, caps, valves, couplings, regulators, and hoses will be kept free from oil or greasy substances.
- Do not handle welding or cutting equipment with oily hands or gloves.
- Enough appropriate fire extinguishers will be available. The Hot Work Permit will specify extinguisher requirements.
- Openings in walls, floors, etc., within 35 feet of hot work will be covered to prevent sparks or hot slag from entering them.
- **Completion of NFPA Hot Work Safety Program.**

EXPOSURE TO AIR CONTAMINATES

It is anticipated that asbestos, CO, lead, PCBs, and silica, may be generated during this project. However, the level of identified contaminates are not anticipated to approach OSHA PEL's.

NCG recognizes the need both to protect workers and to implement reasonable and sound methods for performing certain tasks. This plan has been designed to conform to the requirements of the OSHA Standard 29 CFR 1926. NCG will perform personal exposure monitoring to determine accurately the airborne concentrations of known potential hazards.

MONITORING CRITERIA

Determination of employee exposure shall be made from breathing zone air samples that are representative of the eight-hour time weighted average (TWA).

Representative sampling of the employees for full shift exposure shall be conducted for each task.

Initial exposure assessment shall be performed during activities where hazards can be reasonably expected, including but not limited to:

- Work area preparation.
- Deconstruction activities lead / silica.
- Abatement ACM / PCBs.
- Debris handling.

NIOSH METHODS

- Asbestos air monitoring shall be conducted and analyzed utilizing NIOSH 7400 Revision 3, Issue 2.

- Lead air monitoring shall be conducted and analyzed utilizing NIOSH 7300 method.
- PCB air monitoring shall be conducted and analyzed utilizing NIOSH 5503 method.
- Silica air monitoring shall be conducted and analyzed utilizing NIOSH 7500 Method.
- CO will be monitored throughout the shift utilizing BWC2-M continuous monitor.
- A Defender 510 will be used for accurate calibration of air sampling equipment.

MONITORING

The personal air sampling for asbestos, lead, PCBs, and silica will be conducted by NCG safety team and analyzed by licensed laboratories.

EXPOSURE ASSESSMENT

Based on initial air sampling results, monitoring shall continue monthly to further evaluate worker exposure. A minimum of one day of monitoring per month will be performed for each activity identified above in the monitoring criteria section of this plan.

In the unforeseen event that air samples are above the OSHA PEL the operation shall cease and NCG will implement appropriate controls or make modifications to procedures.

Additional exposure monitoring shall be performed, as determined by NCG where:

- A marked change in process, control equipment, personal or work practices that may result in a new or additional exposure above a PEL / Excursion Limit occurs.
- If there is any reason to suspect that a change may result in new or additional exposures above a PEL / Excursion Limit occurs.

Results from all air monitoring will be reviewed with all employees during the daily huddle safety meeting and then posted in the break area.

FUGITIVE DUST CONTROL

This procedure has been prepared to address the control of airborne dust emissions during deconstruction and debris handling operations. The primary objective of this procedure is to formulate a strategy for controlling to the greatest extent practicable airborne dust emissions on the site. This will be accomplished by identifying specific sources and activities that have the highest potential to produce or generate airborne dust emissions. This procedure describes the engineering controls necessary to minimize and control dust emissions from the sources and activities. As necessary the scope of this procedure will be revised to reflect changes in dust control strategy as site conditions or activities may change.

As a precautionary and control measure for this project, this procedure will be used.

- To eliminate the origins of dust from the site.
- To identify potential dust mitigation pathways.
- To monitor for dust produced by site activities.
- To implement corrective actions as the need arises.

POTENTIAL DUST SCOURCES

The primary contaminates of concern with respect to dust emissions at the site is silica. The following project work tasks have been identified as potential sources of dust emissions. At a minimum dust control technique will be employed in:

- Deconstruction of structures.
- The moving and stock piling of concrete and debris.
- The loading of debris.

DUST CONTROL AND MITIGATION PROCEDURES

The following methods will be used to prevent conditions conductive to dust generation:

- Dust Boss's shall be positioned at various locations based on wind direction during deconstruction, debris handling operations.
- Laborers utilizing fire hoses as needed for source control.
- Dust Boss stationed.
- Water misters.
- Adjacent paved areas used for deconstruction operations will be maintained free of dust and debris.

MATERIAL HANDLING

Material handling equipment will be required for the completion of this project. Hazards presented to workers during material handling tasks include shifting, sliding, and falling of stored materials and equipment, or loads. Potential injuries and accidents resulting from these activities will be minimized by adhering to applicable provisions within following requirements:

- Worker hazard awareness will be promoted during daily huddle and task specific safety briefings.
- All stored materials will be stacked, racked, blocked, or interlocked to prevent sliding, falling, or collapse.
- Maximum safe loads will not be exceeded (debris / equipment load capacities).
- Storage areas will be kept in good repair, and aisles and passageways shall be kept clear to provide free and safe movement of personnel and material handling equipment.
- Materials handled/used on scaffolds or other elevated surfaces will be limited to those required for immediate operations.

RIGGING

Before making the lift, determine the weight of the object to be lifted, how far it must be moved, and how it will be lifted. All lifts must be made within the safe working capacity of rigging and equipment verified by rigging competent person.

- Equipment weights should be provided on manufacturer's data plates for equipment, equipment cut sheets, or product manuals.
- Consider the weights of any liquids present inside tanks or equipment to be lifted.

A qualified rigger will decide how to connect the load to the lifting hook and how to attach the sling to the load.

- Whenever possible, plan to connect slings to or through lifting points designed and installed by the equipment manufacturer.
- For load stability, use 2 leg or greater slings or bridles, including a double choker or double basket. Loose materials such as bundles should be lifted using a choker hitch.

Calculate the load on each leg of the sling, based on the weight and size of the load, selected hitch, and the sling load angle factor. Never load slings, shackles, or other rigging equipment more than its safe working limit / rated capacity as determined by the manufacturer and identified on the tag or permanently marked on the equipment.

Ensure the rigging lifting equipment is in good condition and can make the lift. Rigging must be inspected by a qualified person before use, on each shift, and periodically during its use to ensure that it is safe to use.

- All slings must be legibly marked with the name of the manufacturer, rated capacity, and material of construction (type of steel, nylon, polyester, etc.)

- Fittings, hooks, and shackles must be alloy steel (safety factor 5) or carbon steel (safety factor 6). Safe working loads must be legibly marked by the manufacturer on the shackle.

Remove wire rope from service when:

- There are 6 or more randomly distributed broken wires in any one lay, or when there are 3 or more broken wires in any one strand of any one lay.
- There is more than one broken wire at the end connection.
- 1/3 of an individual outside wire's diameter is worn.
- The rope is kinked, crushed, "birdcage", or there is any other damage or distortion of the wire rope.
- There is evidence of heat damage, melting, or slag on the rope.
- The rope's diameter has been reduced due to stretching of the rope:

Original Rope Diameter	Maximum Reduction
Up to 3/4"	3/64"
7/8" to 1-1/8"	1/16"
1-1/4" to 1-1/2"	3/32"

- Chain or wire rope slings may not be kinked, shortened with knots or bolts or other makeshift shortening devices.
- Identification tags from the manufacturer are missing or illegible.

- Remove nylon and synthetic from service if any of the following are present:

a. Melting, charring, burn holes, acid, or caustic damage in any part of the sling surface.

b. Snags, punctures, tears, or cuts.

c. Broken or worn stitches.

d. Warning threads are visible.

e. Distortion of fittings.

- Remove fittings, hooks, or shackles from service if any of the following are present:
  - Broken or missing safety latch.
  - Cracks, nicks, bending, or excessive wear. Deformed hooks or rings must be replaced.

- Hooks that appear to have been spread from point loading or overloading. Remove from service those hooks that have been spread more than 15% of the normal throat opening or twisted more than 10 degrees.
- Hooks that have been welded to or burned in any way.
- Shackle that is bent or deformed, or where the pin is very difficult to turn. In that case, either the pin is bent due to overloading, or the threads have been damaged.
- Identification markings of safe working limits are illegible or missing.

- Protect all slings from damage by placing "softeners" or wooden blocks between sharp edges or corners of the load and the sling. Split rubber hose, nylon softeners or similar materials can be used to protect the sling.
- Set the slings to avoid slippage.
- Face the hook opening out and away from the pull of the sling when making choker hitches. Don't assume the hook is going to stay in place when the slack is taken out of the sling.
- Place the eye of the sling in the base (bowl) of the hook to prevent point loading on the hook. Avoid pulling against the hook safety latch.
- Attach a tag line to the load. Tag lines must be securely attached to the rigging, and long enough for an employee to control the rotation and swing of the load. Do not attach excessively long tag lines as the excess line will create a tripping hazard.

NOISE

Anticipated work activities will routinely involve equipment such as excavators, remote-controlled demolition machines, etc.
NCG has conducted noise exposure monitoring and evaluations on similar projects. The information obtained during these evaluations will be utilized to establish hearing protection requirements for this project. Safeguarding personnel from potential noise exposure will be implemented by the PS in the following manner.

- Personnel subjected to excessive noise shall be trained in the hazards associated with acute and chronic noise exposures.
- Personnel when exposed to excessive noise shall use hearing protection with a noise reduction rating of 29 or greater.
- Whenever possible, removal or reduction of noise hazards will be accomplished through the implementation of administrative and engineering controls.

- NCG has a Hearing Conservation Program to cover audiometric testing, training and other OSHA requirements to protect its employees from noise hazards.

- Hearing protection requirements will be posted as appropriate to communicate to personnel entering areas where hearing protection is needed.

Heat

During a day's work in the heat, a worker may produce as much as 2 to 3 gallons of sweat. Because so many heat disorders involve excessive dehydration of the body, it is essential that water intake during the workday be about equal to the amount of sweat produced. Most workers exposed to hot conditions drink fewer fluids than needed because of an insufficient thirst drive. Where refillable water jugs are used to provide drinking water, they must be cleaned and refilled daily, and the top must be sealed with tape and the date it was filled written on the sealing tape.

Symptoms and Treatment of Heat Stress

Type of Heat Stress	Signs and Symptoms	Treatment
Heat Syncope	Sluggishness or fainting while standing erect or immobile in heat.	Remove to cooler area. Rest lying down. Increase fluid intake. Recovery usually is prompt and complete.
Heat Rash	Profuse tiny raised red blister-like vesicles on affected areas, along with prickling sensations during heat exposure.	Use mild drying lotions and powders, and keep skin clean for drying skin and preventing infection.
Heat Cramps	Painful spasms in muscles used during work (arms, legs, or abdomen); onset during or after work hours.	Remove to cooler area. Rest lying down. Increase fluid intake.
Heat Exhaustion	Fatigue, nausea, headache, giddiness; skin clammy and moist; complexion pale, muddy, or flushed; may faint on standing; rapid pulse and low blood pressure; oral temperature normal or low.	Remove to cooler area. Rest lying down, with head in low position. Administer fluids by mouth. Seek medical attention.
Heat Stroke	Red, hot, dry skin; dizziness; confusion; rapid breathing and pulse; high oral temperature.	Cool rapidly by soaking in cool – but not cold – water. Call ambulance and get medical attention immediately.

Each day the weather forecast should be monitored for both temperature and humidity. The table below list protective measures based on the Heat Index provided in the weather forecast.

Heat Index	Risk Level	Protective Measurers
<91°F	Lower (Caution)	✓ Provide drinking water. ✓ Ensure that adequate medical services are available. ✓ Encourage workers to wear sunscreen. ✓ Acclimatize workers.

		If workers must wear heavy protective clothing, perform strenuous activity or work in the direct sun, additional precautions are recommended to protect
91°F to 103°F	**Moderate**	In addition to the steps listed above: ✓ Remind workers to drink water often (about 4 cups/hour) ✓ Review heat-related illness topics with workers. ✓ Schedule frequent breaks in cool, shaded area ✓ Acclimatize workers. ✓ Set up buddy system/instruct supervisors to watch workers for signs of heat-related illness. **If workers must wear heavy protective clothing, perform strenuous activity or work in the direct sun, additional precautions are recommended to protect workers from heat-related illness.** **Schedule activities at a time when the heat index is lower** ✓ Develop work/rest schedules. ✓ Monitor workers closely
103°F to 115°F	**High**	In addition to the steps listed above: ✓ Alert workers of high-risk conditions ✓ Actively encourage workers to drink plenty of water (about 4 cups/hour) ** ✓ Limit physical exertion (e.g., use mechanical lifts) ✓ Have a knowledgeable person at the worksite who is well-informed about heat-related illness and able to determine appropriate work/rest schedules. ✓ Establish and enforce work/rest schedules. ✓ Adjust work activities (e.g., reschedule work, pace/rotate jobs) ✓ Use cooling techniques. ✓ Always Watch/communicate with workers. **When possible, reschedule activities to a time when heat index is lower.**
>115°F	**Very High to Extreme**	**Reschedule non-essential activity for days with a reduced heat index or to a time when the heat index is lower.** **Move essential work tasks to the coolest part of the work shift; consider earlier start times, split shifts, or evening and night shifts. Strenuous work tasks and those requiring the use of heavy or non-breathable clothing or impermeable chemical protective clothing should not be conducted when the heat index is at or above 115°F.**

SECTION 5 – SITE CONTROL AND SAFETY PROCEDURES

The elements of site control include restricting access to the site to persons trained in safety procedures, the "buddy system", site communication, and site security. Only personnel who understand this SSHASP and the potential on-site hazards will be allowed on-site.

Site control will be maintained by the PS. Work areas will be identified by temporary barricades, barricade tape, and postings.

The Project Supervisor/ and foremen will clearly layout and identify work areas in the field and will limit equipment, operations, and personnel in the areas defined above prior to initiation of site activities.

STOP WORK AUTHORITY

All employees on site have the authority and responsibility to stop work for conditions that pose imminent hazard or danger. Imminent hazards are those hazards or situations, if allowed to persist, is likely to cause an accident that will result in death, serious injury, significant property damage, or environmental impairment. NorthStar considers no activity to be so urgent or important that its standards for environmental protection, safety, or health may be compromised. Employees have the right and responsibility not to perform tasks or activities they feel pose undue risk to themselves, co-workers, or the environment.

SAFETY INTERVENTIONS

NorthStar empowers its employees to intervene whenever they see someone exhibiting unsafe behavior or working in unsafe conditions. When such a situation is observed, an intervention is conducted by discussing with the person how the task could be performed safely. Unsafe conditions will be corrected immediately, and any condition requiring the purchase of new tools and equipment will require a temporary task stand-down until the correct equipment is available. Unsafe behaviors may be corrected through coaching or re-training. As needed, the observer can involve the Supervisor or safety officer to resolve the issue.

WORK ZONES

The purposes of the regulated zones are to maintain order in the work area and to minimize physical hazards to on-site personnel, visitors, and the public. NCG will establish the active work zone via barricades, tape, and/or other means.

DAILY HUDDLE

At the start of each workday, a daily huddle will be held with all NCG personnel and any other third-party contractors working at the site. The work for the day will be outlined with applicable safety considerations. In addition, a safety topic will be discussed e.g., location of safety equipment, proper decontamination, emergency procedures, electrical hazards, etc.

In addition to daily huddle, NCG shall conduct a weekly Tool Box Talks that pertain to the scope of work for the upcoming week.

PERSONAL PROTECTION

The level of PPE assigned to deconstruction activity is based on available information on the estimation of exposure potential associated with the work task.

The PS will be responsible for enforcing the appropriate use of personal protective equipment (PPE) for all personnel during work, through a program of regular site surveillance and progressive disciplinary policy. Task-specific PPE will be used in accordance with Section 3 of this Plan.

This section provides employees with guidelines for personal protection from potentially harmful substances, physical hazards, or hazardous processes. As a minimum, OSHA 29 CFR 1926 Subpart C will be followed for personal protective equipment guidance. Personal protective equipment will be maintained and used in a safe manner and inspected at the time of issuance and prior to use for verification of acceptable conditions. In addition, the following requirements will apply:

EYE AND FACE PROTECTION

The use of approved protective eye equipment and face protection equipment will always be required. Protectors will meet the following minimum requirements:
American National Standards Institute (ANSI).
Meet requirements established in ANSI Z87.1-2015 (including prescription eyeglasses).

- Employees whose vision requires the use of corrective lenses in spectacles will be protected with goggles, spectacles, face shield or other eye protection meeting the same requirements.
- Eye protection will always be worn.
- A face shield will be worn in addition to safety glasses during grinding, chipping, and other operations producing flying objects.

HEAD PROTECTION

- The use of approved hard hats [Type 2 with chin strap] will be required for protection workers from falling and flying objects. Hard hats will meet the requirements established in American National Standards Institute (ANSI).
- Hard hats will be worn in such a manner that the hat brim is always positioned in front, except when fitted with a welding hood attachment.
- Helmets for the head protection of employees who risk exposure to high voltage electrical shock and burns will meet specifications contained in ANSI Z89.1-2014.

- Hard hats will always be worn in a posted deconstruction area and/or when instructed by supervisory or safety personnel.

- Hard hats do not have to be worn in restrooms, lunchrooms, heavy equipment or trucks, or when vision may be impaired for crane operators during a lift (but only if there are no hazards present to the operator).

FOOT PROTECTION

ASTM F2412 revision 18A Protective Footwear, approved safety-toe and/or chemical resistant footwear will be worn when work operations present hazardous such as falling objects, pinch points, or material handling which may result in injury to the foot. Otherwise, deconstruction workers and persons in the deconstruction area must wear protected toed leather working boots, in good repair. Under no conditions will running shoes, tennis shoes, or sandals be worn.

HEARING PROTECTION

Hearing protective devices will be provided and worn whenever noise levels are equal to or greater than 85 decibels (DBA).

- Hearing protection requirements will be determined by the BHSO and by posting signs and flagging at the work location.

- Foam-type earplugs will be used only for one shift or until they become soiled, whichever comes first. (NRR 29 or greater)

BODY PROTECTION

Appropriate protective clothing and boots will be worn when working in operations that present chemical hazards, environmental hazards, or physical hazards such as hot surfaces, sharp edges, or abrasive materials. A6 sleeves / A7 gloves shall be always used.

- A6 gloves / A7 sleeves will be worn for protection from lacerations.
- Control of personal protective equipment:
- Disposable PPE will be containerized as required.
- Re-usable PPE will be properly stored.

PPE TABLE

Hand & Arm Protection

Task	Protection
Heavy asbestos / demolition operations such as concrete, duct work, wire mesh, etc. Good puncture protection.	
General asbestos / demolition operations. Cut protection only.	
Asbestos removal where mastics are being removed. No cut or puncture protection.	
All asbestos and demolition operations with laceration hazards.	

Eye Protection

TASK	PROTECTION
All operations.	
Chipping, cutting, power washing, overhead and grinding operations. Safety glasses required under shield.	
Concrete chipping / removal operations. Safety glasses required under shield.	
Optional for all operations.	
Torch Cutting. Safety glasses required under shield.	

RESPIRATORY PROTECTION

PURPOSE

This program establishes uniform guidelines for complying with the requirements of the Occupational Safety and Health Administration's Respiratory Protection Standard, 29 CFR 1910.134 for the proper selection, use and care of respiratory protection equipment.

NCG employees and subcontractors shall wear NIOSH approved respirators when required.

SCOPE

This section applies to all NCG operations.

POLICY

Every consideration will be given to the use of effective engineering controls to eliminate or reduce exposure to respiratory hazards to the point where respirators are not required; however, when feasible engineering controls are not effective in controlling toxic substances, appropriate respiratory protective equipment and necessary medical examinations will be provided by the company at no charge to the employee.
These respiratory protective devices will be of the type approved by the National Institute for Occupational Safety and Health (NIOSH) or acceptable to the U.S. Department of Labor (OSHA) for the specific contaminant to which the employee is exposed.

Where respirators are required by a specific OSHA Standard, NCG shall select and provide, at no cost to the employee, the appropriate respirator and required medical examinations specified by the Standard.

Employees required to use respiratory protective devices will do so as a condition of employment. Employees who are required to use respirators will be properly fitted, appropriately tested, medically screened, and trained in their use.

CODES AND REGULATIONS

General applicability of Codes and Regulations to the extent that more explicit or more stringent requirements are written directly into this procedure, all applicable state and/or local codes and regulations have the same force and effect as if copied directly into this standard. A copy of these codes and regulations must be present at the jobsite.

Federal Regulations: Those standards governing the development of this program include but are not limited to the following:

- OSHA's Lead Standard 1926.62.
- OSHA's Asbestos Standard 1926.1101.
- OSHA's Respiratory Protection Standard 1910.134.

- OSHA's Silica Standard 1926.1153.
- OSHA Personal Protective Equipment Standard 1910.132.
- OSHA Hazard Communication Standard 1926.59.
- OSHA's Access to Employee Exposure and Medical Records Standard
- NIOSH Approvals for Respirators
- American National Standards Institute (ANSI) Z88.2

DESIGNATION OF A SITE-SPECIFIC PROGRAM ADMINISTRATOR

A site-specific Respirator Program Administrator must be designated by name at each jobsite. This will be an individual who is qualified by appropriate training and/or experience (that is commensurate with the complexity of the program) to administer the respiratory protection program and conduct the required evaluations of the program's effectiveness. The site-specific respirator program administrator will be Robert Najera.

To comply with OSHA's "competent person" requirements, the individual designated must have at least two qualifications. He or she must have a good working knowledge of the respiratory protective equipment being used at the worksite and must have sufficient authority to promptly prevent and correct hazardous conditions at the site.

Posting

The name of the designated site-specific Respirator Program Administrator must be displayed in a prominent location at the jobsite.

Respiratory Protection Program

The site-specific Program Administrator will ensure the implementation of a written respiratory protection program with required worksite-specific procedures and elements for required respiratory use.

At any jobsite where the use respirators are necessary to protect the health of our workers, at a minimum, the following elements:

- Procedures for selecting the respirators.
- Medical evaluations of employees required to use respirators.
- Fit-Testing procedures for tight-fitting respirators.
- Procedures for proper use of respirators
- Procedures for inspecting and care of the respirators.
- Training employees about respiratory hazards

- Training employees on the use and limitations of respirators
- Procedures for evaluating the Program.

Program Evaluation

The site-specific Program Administrator will periodically assess the effectiveness of the respiratory protection program during all phases of operation in which respirators are being used. Frequent walk-through inspections during these activities will be conducted to monitor and document supervisor and worker compliance with the requirements of the program. In addition, this evaluation will include regularly consulting with employees who wear respirators concerning fit, comfort, and other factors. The general assessment of the overall Respiratory Protection Program will also include specific evaluations of respirator cleaning, inspection, maintenance, repair, storage, and use procedures to ensure that the desired results of these operations are consistently achieved.

Regional Program Administrator: John Ryan

The use of respiratory protection equipment on this project will be in accordance with 29 CFR 1910.134, "Respiratory Protection", and ANSI Z88.2, Corporate Safety Manual Section 7-1 Respiratory Protection Program, Respiratory-protection equipment along with feasible engineering practices will be used to maintain levels as low as reasonably achievable.

SHIRTS AND PANTS

Shirts with a minimum of 4” sleeves and full-length pants will be always worn.

HOUSEKEEPING

All areas around the site shall be kept in a neat and orderly condition. NCG shall provide a waste container for domestic waste. Good housekeeping is conducive toward a safe work environment.

No eating, drinking or other practices that can increase the probability of hand-to-mouth transfer and ingestion of contaminated or hazardous material will be allowed inside the defined work area. Eating and drinking is permissible only in designated areas. Smoking will Not Be Allowed inside the site and will strictly be enforced. NCG allows smoking only in designated Smoking locations at the site.

DISCIPLINARY POLICY

All NCG personnel and lower-tier subcontractor employees shall be subject to the following progressive disciplinary policy:

1. First Offense: Documented Verbal Warning or Suspension
2. Second Offense: Suspension of 3-5 days.
3. Third Offense: Termination.

DOCUMENTATION

The following documentation will be adhered to during all field activities:

Accident/Incident Report - An Accident/Incident Report Form must be completed by the PS or SSM when any one or more of the following occur because of an accident or incident; fatality, near misses disabling injury, occupational illness, and property damage, fire/explosion, chemical exposure or hazardous material spill or any OSHA reportable events.

Site Safety Training – All training documentation will be maintained on-site.

Safety Log - A Safety Log containing the following information will be maintained: Safety Meetings-attendance and topics.

In addition, all SDS's and the NCG SSHASP will be maintained on-site.

SAFETY EQUIPMENT

Basic emergency and first aid equipment will be available and staged throughout the work area as needed.

Basic site safety equipment shall include communications equipment, fully stocked first aid kit, Emergency eyewash, fire extinguisher, and other related safety equipment.

Emergency procedures, phone numbers, addresses and evacuation routes will be conspicuously posted in highly visible areas. All employed personnel will be familiar with the location of written Emergency Procedures, Emergency Phone Numbers and evacuation routes and general assembly area in case of evacuation.

COMMUNICATIONS

Employees will be notified of emergencies by the project supervisor/lead persons. Job site radios will be used to aid in the communication process with NCG employees. After initial notification, employees will be directed to meet at the pre-designated safety zone. See attached Emergency Action Plan.

VISITORS/SUBCONTRACTORS

All visitors entering the project will be required to comply with the provisions of this plan. Any visitor will be expected to comply with relevant requirements such as training, and respiratory protection (if applicable). Visitors will also be expected to sign in with the site Supervisor and provide their own personal protective equipment.

If a visitor does not adhere to the provisions of the SSHASP, he/she will be requested to leave the project site. All non – conformance incidents will be recorded in the site log.

SAFETY AUDITS

The RHSM will conduct safety audits quarterly of field operations and subcontractor performance to review compliance with health and safety policies and procedures.

SECTION 6 – MEDICAL MONITORING

MEDICAL SURVEILLANCE

All NCG personnel will be required to have passed a pre-assignment and/or periodic medical examination that is consistent with 29 CFR Part 1926.62./ 1926.1101,1910.134. A release for work will be confirmed by the RHSM before an employee can be assigned to site activities. No other medical monitoring will be performed. Additional medical testing may be required in consultation with the company physician if an overt exposure or accident occurs, or if other site conditions warrant further medical surveillance, such as the use of respirators.

SECTION 7 – EMERGENCY RESPONSE PLAN

PURPOSE:

To establish response actions that are to be put into effect at all NCG projects to minimize the losses/injuries to personnel, equipment, and facilities when any type of emergency occurs. The whole spectrum of emergencies including fire, explosion, weather, and toxic atmosphere are covered.

GENERAL:

NCG Project Managers/Supervisors will use these procedures to help the workforce prepare for any emergency. Supervisory personnel should also use their own background experience and job knowledge to supplement these procedures. The basic guide for the procedures given below is in accordance with the OSHA 3088 publication. The scope includes emergency evacuation; specific instructions for those who stay at the jobsite to assure proper shut-down; personnel accounting after evacuation; rescue and medical duties; fire/emergency reporting; and posting a key personnel contact list. These procedures do not cover prevention measures, which are given in other NCG Standard Operating Procedures (SOP's).

PROCEDURES:

Prior to the start of the project, the Project Manager/Supervisor will brief all personnel on these procedures. Special Instructions specific to the current project will be entered at the end of these procedures. A copy of these procedures will be posted at the monitor's desk.

> **Monitor Duties**: Supervisors should always have someone on duty to serve as a monitor and be ready to alert and render aid in case of fires, injuries, heat stress and other emergencies. The monitor will also be responsible for making sure all personnel have evacuated the work area when the evacuation order has been given.

Emergency Notification: Supervisors must validate all key telephone numbers and enter them on the form attached. This emergency notification form will be posted near a telephone at the worksite. Personnel must make sure that they know the exact address of the worksite and be able to aid responding to emergency agencies with location and any other special information.

Emergency Evacuation: The supervisory personnel will plan an emergency route of escape. A diagram of the evacuation route will be drawn and posted in the work area or visible to the work area. The evacuation route will be marked on the floor with duct tape or spray paint. The signal for emergency evacuation will be a long blast on the compressed air horn.

Supervisors will make sure that all personnel have evacuated the area by counting the personnel and double-checking with each lead man.

Emergency Shutdown: Supervisory personnel will locate all utility and equipment controls and appoint knowledgeable personnel to be responsible for shutdown when required for such emergencies as fires, explosions, toxic atmosphere etc.

Fire Responses: In case of fire, the fire hazard becomes more immediate than the asbestos or lead hazard and workers may need to violate the plastic barriers. This should be covered with workers in the emergency action plan for the job site. Personnel must be alert for flammable vapors (solvents such as naphtha, toluene, xylol, etc.). This is especially critical in industrial vacuuming operations where vacuum motors are not explosion proof. Compressed air vacuums may be required. Fire extinguishers emergency response to small fires and will be conspicuously placed and marked for rapid access. All personnel will be briefed on how to operate the extinguishers. Supervisors will ensure that the appropriate types of extinguishers are on hand and that the extinguishers are serviceable. Personnel are to proceed to the nearest emergency exit, remove protective suits if time permits and tear or cut the plastic barrier and exit. Supervisors will make sure first aid is rendered if needed, and that all personnel have evacuated the area.

Toxic Atmosphere: At any time, there is accidental spill or release of a toxic chemical the supervisory personnel will notify the Fire Department and initiate an emergency evacuation of personnel including the emergency removal of injured personnel. If possible, all air movement equipment will be shut down. If time permits all equipment will be shut down. Abatement personnel will wear respiratory Protective Devices during the emergency egress as the device may afford some protection against the toxic atmosphere. Remember, air-purifying respirators (APR's) do not supply oxygen. Supervisory personnel will stand by to assist the fire department as required. Assistance in emergency spills/releases can be obtained by contacting CHEMTREC at 1-800-424-9300. Chemical decontamination will be under the direction of the Fire Chief. Further information on chemical incidents is given in the NCG Hazard Communication Program publication and in the SDS's.

Explosion: In case there is an explosion at the worksite, NCG personnel will ensure that the procedures for fire and medical services notifications are made, and emergency evacuation actions are taken. If possible, all equipment will be shut down and all utilities including electricity, gas and water will be turned off. Supervisors will give aid to the Fire Department as required for the safe evacuation of personnel including the injured. First aid will be rendered as needed.

ATTACHMENT A
EMERGENCY CARE CONTACTS

Site	Name	Address	Phone
Hospital	Ascension Sacred Heart Emergency Care - Pensacola	5151 N 9th Ave, Pensacola, FL 32504	(850) 416-7000
Clinic	Sacred Heart Urgent Care – Pensacola	6665 Pensacola BLVD, Pensacola, FL 32505	(850) 746-1106
Fire	Pensacola Fire Department - Station #3	2750 Summit BLVD, Pensacola FL, 32503	911

EMERGENCY AND INCIDENT RESPONSE	
Telephone location	Employee carried cellular phone
Site address	1000 W Moreno St, Pensacola, FL 32501
Nearest Hospital (w/ Emergency Room)	**Ascension Sacred Heart Pensacola** 1. Take W Moreno ST to N E ST 2. Head south toward W Moreno ST 3. Turn Left onto W Moreno ST 4. Follow N E St, W Fairfield DR and N 9th Ave 5. Turn left onto N E ST 6. Turn right onto W Texar DR 7. Turn Left onto N Palafox ST 8. Turn right onto W Fairfield DR 9. Use the 2 left lanes to turn left onto N 9th Ave

Telephone location	Employee carried cellular phone
Site address	1000 W Moreno St, Pensacola, FL 32501
Nearest Urgent Care	**Ascension Sacred Heart Urgent Care Center at Pensacola** 1. Take N E St to N Palafox St 2. Head South toward W Moreno St 3. Turn Left onto W Moreno St 4. Turn left onto N E St 5. Turn right onto W Texar Dr 6. Continue on N Palafox ST to Brent 7. Turn left onto N Palafox St 8. Continue onto Pensacola BLVD 9. Turn left onto North W Street

The referenced hospital and urgent care clinic will be used to provide medical treatment in the event of a minor injury requiring treatment services beyond the capabilities of on-site first aid or medical clinic. On-site NorthStar personnel maintain current First Aid / CPR training certifications and can administer first aid services. First aid kits are available in work areas and in the on-site project administration area. All injuries regardless of severity must be immediately reported to the Site Supervisor.

13 min (4.9 miles)
via N Palafox St and Pensacola Blvd
Best route, despite the usual traffic

1000 W Moreno St
Pensacola, FL 32501

- Take N E St to N Palafox St
  4 min (1.4 mi)
- Continue on N Palafox St to Brent
  8 min (3.4 mi)
- Turn left onto North W Street
  Destination will be on the right
  37 sec (233 ft)

Ascension Sacred Heart Urgent Care Center at Pensacola
6665 Pensacola Blvd Suite A, Pensacola, FL 32505

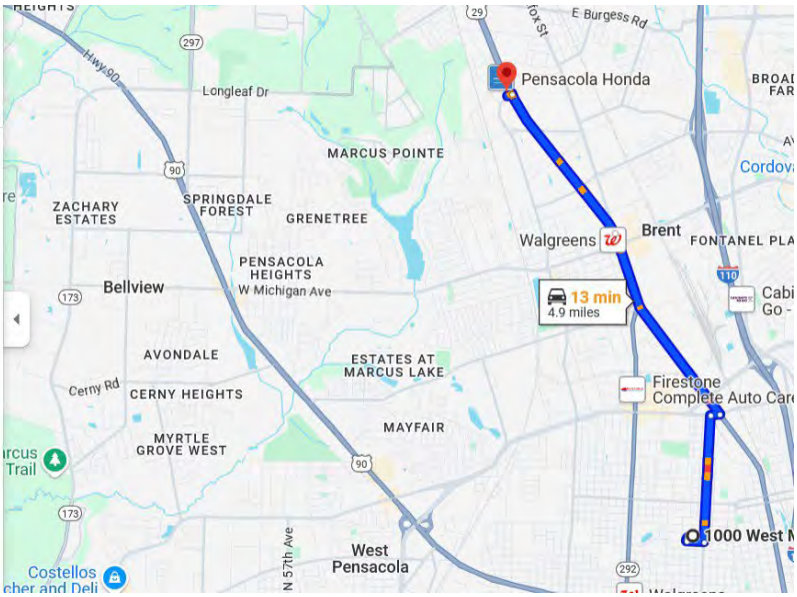

from 1000 W Moreno St, Pensacola, FL 32501
to Ascension Sacred Heart Emergency Care - Pen...

Take W Moreno St to N E St
1 min (0.2 mi)

- Head south toward W Moreno St
  125 ft
- Turn left toward W Moreno St
  82 ft
- Turn left onto W Moreno St
  0.2 mi

Follow N E St, W Fairfield Dr and N 9th Ave
10 min (3.9 mi)

- Turn left onto N E St
  1.1 mi
- Turn right onto W Texar Dr
  456 ft
- Turn left onto N Palafox St
  0.2 mi
- Turn right onto W Fairfield Dr
  1.0 mi
- Use the left 2 lanes to turn left onto N 9th Ave
  1.5 mi

Drive to your destination

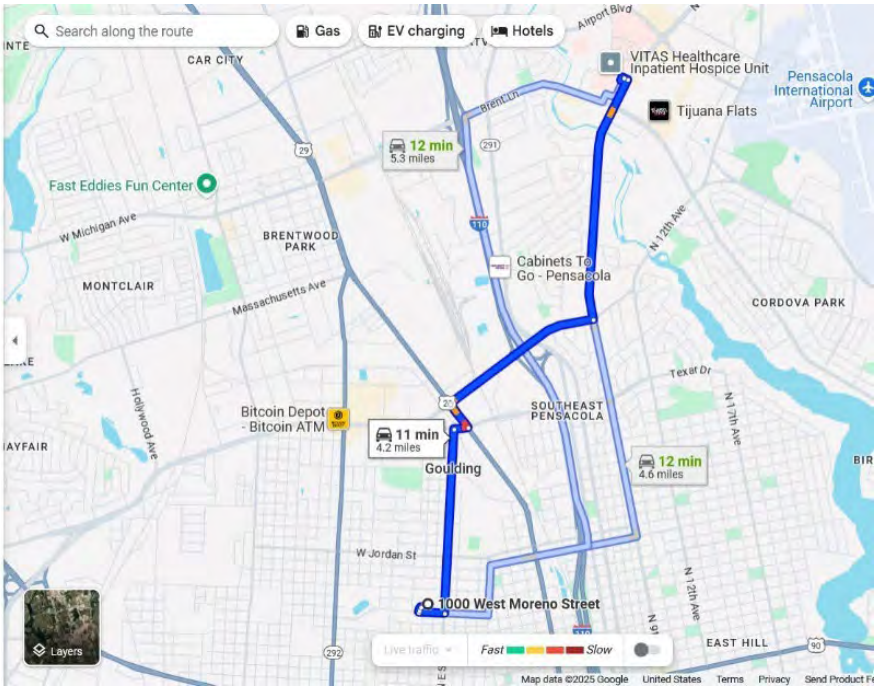

NorthStar Contracting Group, Inc.

TARGET ZERO

ATTACHMENT B

SILICA EXPOSURE CONTROL PLAN

Required by

The OSHA Silica Standard
29 CFR 1926.1153

1/20/2025

SILICA EXPOSURE CONROL PLAN

GENERAL

It is the policy of NORTHSTAR to take precautions to eliminate potential hazards in the workplace. The purpose of this Silica Exposure Control Plan is to provide the hazards associated with silica dust and outline the steps to take to ensure employees who work with, or around silica are not exposed to hazardous levels of silica dust; and to provide procedures for common silica related work duties to minimize exposure in accordance with the OSHA Standard 29 CFR 1926.1153.

This Silica Exposure Control Plan applies to NORTHSTAR employees who are expected to be exposed to silica dust during demolition operations.

Permissible Exposure Limit: **(PEL) 50µg/m^3, averaged over an 8-hour workday, as a TWA.**

Action Level: **(AL) 25µg/m^3, averaged over an 8-hour workday, as a TWA.**

DESCRIPTION OF ACTIVITIES

Scope Of Work: NorthStar's scope of work shall be the removal of environmental hazards, including Asbestos, Lead and PCBs and the complete deconstruction associated with the Former Baptist Complex.

Crew Size: Crew size will be held to the minimum number of workers as possible to reduce the potential for silica exposure. Prior to the start of demolition all employees will have completed the training required by 1926.1153. All training certifications and medical / fit tests will be available on-site.

MEANS TO ACHIEVE COMPLIANCE:

Respiratory Protection Program: This project will conform to all requirements for respiratory protection (1910.134). Refer to Section 7-1 of the Corporate Safety Manual for a copy of NORTHSTAR's complete Respiratory Protection Program.

Hazard Communication Program: This project will conform to all requirements for Hazard Communication. Refer to Section 7-2 of the Corporate Safety Manual for a copy of NORTHSTAR's complete Hazard Communication Program.

Hearing Conservation Program: This project will conform to all requirements for Hearing Conservation. Refer to Section 7-3 of the Corporate Safety Manual for a copy of NORTHSTAR's complete Hearing Conservation program.

Personal Protective Equipment: We will provide the following protective equipment for the safety of our workers: Refer to Section 8-14, Personal Protective Equipment, in the NORTHSTAR Corporate Safety Manual.

Coveralls (as needed)	**Full or half-face respirators**
A6 Gloves/ A7 Sleeves	**Fall Protection Equipment**
Hard Hat	**Hearing Protection**
Face Shields / Safety Glasses	

Task Specific Engineering Options: The following are specific tasks, which may be used on this project. It describes the activity, notes the engineering control methods which may be used to reduce airborne exposure to silica, and prescribes the type of respiratory protection required.

Task	**Engineering / Work Practice Controls**	**Required Respiratory Protection and Minimum Assigned Protection Factor (APF)**
		≤ 4 hours/shift >4 hours/shift
Jackhammers and handheld powered chipping tools	Use tool with water delivery system that supplies a continuous stream or spray of water at the point of impact: When used outdoors	**None APF 10**

	When used indoors or in an enclosed area	**APF 10**	**APF 10**
	OR		
	Use tool equipped with commercially available shroud and dust collection system Operate and maintain tool in accordance with manufacturer's instructions to minimize dust emissions Dust collector must provide the air flow recommended by the tool manufacturer, or greater, and have a filter with 99% or greater efficiency and a filter-cleaning mechanism:		
	When used outdoors	**None**	**APF 10**
	When used indoors or in an enclosed area	**APF 10**	**APF 10**
Heavy equipment and utility vehicles used to abrade or fracture silica-containing materials (*e.g.*, hoe-ramming, rock ripping) or used during deconstruction activities involving silica-containing materials	Operate equipment from within an enclosed cab	**None**	**None**
	When employees outside of the cab are engaged in the task, apply water and/or dust suppressants as necessary to minimize dust emissions	**None**	**None**
Task	**Engineering / Work Practice Controls**	**Required Respiratory Protection and Minimum Assigned Protection Factor (APF)**	

		≤ 4 hours/shift	>4 hours/shift
Handheld power saws (any blade diameter)	Use saw equipped with integrated water delivery system that continuously feeds water to the blade Operate and maintain tool in accordance with manufacturer's instructions to minimize dust emissions:		
	-When used outdoors	**None**	**APF 10**
	-When used indoors or in an enclosed area	**APF 10**	**APF 10**

TECHNOLOGY USED TO REDUCE EXPOSURE:

While we will use several types of engineering controls to reduce our employees' exposure to airborne silica, the most routinely used controls will consist of regulating the area, the use of water, strict adherence to hygiene requirements, and finally, respirators with an appropriate protection factor.

Regulated Area: In any work area where exposure to silica either exceeds or has the potential to exceed the AL, that area will be regulated to ensure that only authorized personnel will be allowed entry to the work area. The following warning signs will be posted:

Water Methods: Water will be applied at flow rates sufficient to minimize airborne silica dust during all demolition, clean-up, and loadout operations.

Hygiene Facilities: Each worksite will have sufficient hygiene facilities to accommodate workers washing their face and hands before eating or drinking. No smoking in the work area will be allowed.

Respiratory Protection: When all existing engineering controls have been initiated to reduce the worker's exposure to airborne silica, we will then rely on the protection offered by an appropriate respirator. Whenever respirators are used, NORTHSTAR's Respirator Protection Program, as outlined in Section 7-1 of the Corporate Safety Manual, will be in effect.

Respirator	Protection
Half-face with HEPA filters	50 – 500 µg/m^3
Full-face with HEPA filters	500 – 2,500 µg/m^3

AIR MONITORING:

Air Monitoring: Air monitoring will be carried out to ensure the protection of our workers. NORTHSTAR will utilize our supervisors or site health and safety manager to perform sufficient air sampling to accurately determine the airborne concentrations of silica to which our workers may be exposed.

Air Monitoring Reports: The NORTHSTAR Daily Air Monitoring Report form, which contains both the analytical data and the descriptive information, must be used by everyone engaged in the collection of air samples for personal air monitoring. This form must be used to both record the collection information and to report the results of its air sampling analysis.

Notification to Employees: A copy of each completed Air Monitoring Report will be posted for worker notification. Additionally, whenever the results indicate that employee exposure, without regard to respirators, is at or above the PEL, we will include a written statement to each employee exposed to this level, that the employee's exposure was at or above the PEL and a description of the corrective action already taken or to be taken to reduce exposure to below the PEL.

WORK PRACTICE PROGRAM:

Work Practice Controls: When dealing with silica hazards, our first line of defense is engineering and work practice controls. These controls must be utilized to reduce jobsite silica exposure before using any respiratory protection. Work practice control is the modification of a process or equipment to reduce or eliminate silica exposure, and while there are many types of work practice controls, they generally fall into two categories: process/equipment modification and isolation.

Process/equipment modification: This will involve changing a process or equipment to reduce or eliminate the hazard. One example of this would be the equipment operator in an enclosed cab.

Isolation: This is a method of limiting silica exposure to only those employees directly working with it. It may be as simple as regulating the area by posting signs and erecting barricades to keep non-essential personnel away from potential exposure areas.

Housekeeping Techniques: All surfaces will be kept as clean as possible.

Hygiene Facilities and Practices: We will make certain that in areas where employees are exposed to silica, without regard to the use of respirators, they will wash their hands and face prior to eating, drinking, smoking, or applying cosmetics.

Eating Facilities: Eating facilities or areas will be provided that are as free as practicable from silica and are readily accessible to the workers.

Hand Washing Facilities: We will provide adequate hand washing facilities and provide assurance that each employee washes his or her face and hands at the end of each work shift.

MULTI-EMPLOYER WORKSITES:

Multi-Employer Notification: On multi-employer worksites, where operations require the establishment of a regulated work area, there is a responsibility to inform other employers on the site of the nature of NORTHSTAR's work, the existence of the regulated area, and the requirements pertaining to this area. Client shall notify the other employees whom they deem necessary and who are in the immediate vicinity of the regulated area.

Hazard Communication Training: The owner will be given a copy NORTHSTAR's Hazard Communication Program.

MEDICAL MONITORING:

Medical Monitoring Program: Medical monitoring of all personnel will follow 1910.134 and 1926.1153.

DOCUMENTATION/REPORTS:

Documentation: This plan will be submitted upon request to any affected employee or authorized employee representatives, to the Assistant Secretary and the Director, and shall be available at the worksite for examination and copying by the Assistant Secretary and the Director. This program will be revised or updated at least annually to reflect the status of the program.

Site Inspections: The site safety manager will conduct physical inspections of the work area at least daily to ensure that all the corrective measures necessary to decrease the risk potential for silica exposure are properly implemented, correctly maintained and appropriately effective. Oversight to ensure that the deficiencies noted during these inspections are corrected in a timely and consistent fashion will be the responsibility of the PM and/or the RHSM. Comprehensive notes of these inspections must be recorded in a separate file or log and any deficiencies noted must be immediately corrected and reported to the project manager and the Regional Safety Manager.

ATTACHMENT C

LEAD COMPLIANCE PROGRAM

Required by

The OSHA Lead Standard, 29 CFR 1926.62

1/20/2025

COMPLIANCE PROGRAM

GENERAL

NorthStar Contracting Group, Inc. (NS) recognizes the existence of sensitive receptors in proximity to the demolition operations.

NS has established this plan to clearly define practices which will be employed and enforced during abatement / deconstruction tasks to assure a healthy /safe work environment for site personnel. This program is based on the requirements of 29 CFR 1926.62.

This Compliance Program, including attachments used on this project, must be retained for a period of 30 years following the last date of activity on the project.

Competent Person: Robert Najera

A. DESCRIPTION OF ACTIVITIES

A-1 Scope: NorthStar's scope of work shall be the abatement and deconstruction of structures at the Former Baptist Complex.

A-2 Equipment to Be Used: We will provide either new or used equipment that is undamaged and in a serviceable condition, and only equipment that is recognized as being suitable for intended use and in compliance with the appropriate standards.

Lighting	**Extension Cords**
Water Service Connections	**Man-Lifts**
Assorted Hand Tools	**Water Misters**
Cutting Torches and Regulators	**Abrasive / Demo Saw**
Fire Extinguishers	**Hand Wash Station**

A-3 Personal Protective Equipment: We will provide the following protective equipment for the safety of our workers: Refer to Section 8-14, Personal Protective Equipment, in the NORTHSTAR Corporate Safety Manual.

Coveralls	**Full or half-face respirators**
A6 Gloves/ A7 Sleeves	**Fall Protection Equipment**
Hard Hat	**Burning Jackets**
Face Shields / Safety Glasses	**Hearing Protection**
Hearing Protection	**Rubber Boots**

A-4 Material Involved: The following material will be delivered to the worksite in the quantities required for the size of the project:

Hand Soap	**Towels**
Rags	**Warning Signs**
Oxygen/Acetylene/Propane	**P100 / OV Filters**

A-5 Crew Size: Crew size will be held to the minimum number of workers as possible to reduce the potential for lead exposure. Prior to the start of demolition all employees will have completed the training required by 1926.62. All training certifications and medical / fit tests will be available on-site.

A-6 Job Responsibilities: To be determined by Competent Person after analyzing scope of work.

A-7 Operating Procedures: Refer to Section B-4 of this program.

B. MEANS TO ACHIEVE COMPLIANCE:

B-1 Respiratory Protection Program: This project will conform to all requirements for respiratory protection. Refer to Section 7-1 of the Corporate Safety Manual for a copy of NORTHSTAR's complete Respiratory Protection Program.

B-2 Hazard Communication Program: This project will conform to all requirements for Hazard Communication. Refer to Section 7-2 of the Corporate Safety Manual for a copy of NORTHSTAR's complete Hazard Communication Program.

B-3 Hearing Conservation Program: This project will conform to all requirements for Hearing Conservation. Refer to Section 7-3 of the Corporate Safety Manual for a copy of NORTHSTAR's complete Hearing Conservation program.

B-4 Task Specific Engineering Options: The following are specific tasks which may be used on this project. It describes the activity, notes the engineering control methods which may be used to reduce airborne exposure to lead, and prescribes the type of respiratory protection required:

Task

- **Cutting:** Cutting is the process by which metal pieces are severed apart, usually performed with an oxy-acetylene torch. This operation is typically seen in demolition operations. Health hazards created by this process are from lead-based paint on the structure becoming superheated and released into the air in the form of fumes, which can create concentrations of lead dust as high as 50 µg/m3. Exposure level used to specify controls is 50 µg/m3.

  Respiratory protection is required: North 7700 Series half-face respirators or North 5400 Series full-face Respirator with P100/OV filters.

  Engineering Controls:

  1. The use of 4' or 6' torches
  2. Torch cutter will be placed upwind of the cutting operation.
  3. Regulate the area (torch cutting area demarcated by signage / barriers)
  4. Dust Boss

- **Task: Associated Miscellaneous Demolition Activities:** The workers involved with these tasks support in various ways the jobs that produce the primary lead exposures. These tasks include support activities for burning, cutting and support activities for demolition operations. Although the health hazards encountered from these operations include lead exposures from fumes, dusts, and other particulate, which can create concentrations of lead dust as high as 50 µg/m3, in general, the level of protection offered these support workers should be equivalent to the protection used by those individuals either directly or indirectly involved in the job being done.

  Interim respiratory protection is required: North 7700 Series half-face respirators or North 5400 Series full-face Respirator with P100/OV filters.

  Engineering Controls:
  The engineering controls used will vary depending upon the support activities being done. Refer to the demolition plan and AHA to determine the engineering control options.

C. TECHNOLOGY USED IN MEETING PEL:

While we will use several types of engineering controls to reduce our employees' exposure to airborne lead contaminants, the most routinely used controls will consist of regulating the area, the use of an enclosure under negative pressure (if required), the use of amended water, strict adherence to decontamination and hygiene requirements, and finally, respirators with an appropriate protection factor.

C-1 Regulated Area: In any work area where exposure to lead either exceeds or has the potential to exceed the PEL, that area will be regulated to ensure that only authorized personnel will be allowed entry to the work area. The following warning signs will be posted:

C-3 Water Mist: Water mist will be used to hold down airborne lead dust. This will be used in wet scraping as well as in misting the area during removal and clean-up operations.

C-4 Respiratory Protection: When all existing engineering controls have been initiated to reduce the workers' exposure to airborne lead contaminants, we will then rely on the protection offered by an appropriate respirator. Whenever respirators are used, NORTHSTAR's Respirator Protection Program, as outlined in Section 7-1 of the Corporate Safety Manual, will be in effect.

D. AIR MONITORING:

D-1 Air Monitoring: Air monitoring will be carried out to ensure the protection of our workers. NORTHSTAR will utilize our supervisors or site health and safety manager to perform sufficient air sampling to accurately determine the airborne concentrations of lead dust to which our workers may be exposed. Refer to Section 9-2, Air Monitoring Guidelines, in the Corporate Safety Manual.

D-2 Air Monitoring Reports: The NORTHSTAR Daily Air Monitoring Report form, which contains both the analytical data and the descriptive information, must be used by everyone engaged in the collection of air samples for personal air monitoring. This form must be used to both record the collection information and to report the results of its air sampling analysis.

D-3 Notification to Employees: A copy of each completed Air Monitoring Report will be posted for worker notification. Additionally, whenever the results indicate that employee exposure, without regard to respirators, is at or above the PEL, we will include a written statement to each employee exposed to this level, that the employee's exposure was at or above the PEL and a description of the corrective action already taken or to be taken to reduce exposure to below the PEL.

E. WORK PRACTICE PROGRAM:

E-1 Work Practice Controls: When dealing with lead hazards, our first line of defense is engineering and work practice controls. These controls must be utilized to reduce jobsite lead exposure before using any respiratory protection. A work practice control is the modification of a process or equipment to reduce or eliminate lead exposure, and while there are many types of work practice controls, they generally fall into four categories: encapsulation, substitution, process/equipment modification and isolation.

Encapsulation: This will be accomplished by covering the painted surface with a non-lead containing material to isolate the potential lead source.

Process/equipment modification: This will involve changing a process or equipment to reduce or eliminate the hazard. One example of this would be for us to use a 6-foot cutting torch instead of a standard torch to increase the distance from the lead source to the worker's breathing zone.

Isolation: This is a method of limiting lead exposure to only those employees directly working with it. It may be as simple as regulating the area by posting signs and erecting barricades to keep non-essential personnel away from potential exposure areas.

E-2 Housekeeping Techniques: All surfaces shall be maintained as free as practicable of accumulations of lead.

E-3 Hygiene Facilities and Practices: We will make certain that in areas where employees are exposed to lead, without regard to the use of respirators, wash their hands and face prior to eating, drinking, smoking, or applying cosmetics.

Eating Facilities: Eating facilities or areas will be provided that are as free as practicable from lead contamination and are readily accessible to the workers.

Hand Washing Facilities: We will provide adequate hand washing facilities and provide assurance that each employee washes his or her face and hands at the end of each work shift.

F. ADMINISTRATIVE CONTROL SCHEDULE:

F-1 Administrative Controls: Work Schedule. If administrative controls are utilized to maintain employee exposure to below the PEL, then a complete copy of the administrative work schedule, including employee names, employee numbers, dates, location, activities, and starting and completion times, must be attached to this Compliance Program. Any deviations must be noted on the attached schedule.

G. MULTI-EMPLOYER WORKSITES:

G-1 Multi-Employer Notification: On multi-employer worksites, where the demo operation requires the establishment of a regulated work area, there is a responsibility to inform other employers on the site of the nature of NORTHSTAR's work, the existence of the regulated area, and the requirements pertaining to this area. Client then notifies the other employers whom he deems necessary and who are in the immediate vicinity of the regulated area.

G-2 Hazard Communication Training: Other contractors working in the area will be given a copy NORTHSTAR's Hazard Communication Program.

H. MEDICAL MONITORING:

H-1 Medical Monitoring Program: Medical monitoring of all personnel who are exposed to lead at or above the Action Level.

I. DOCUMENTATION/REPORTS:

I-1 Documentation: This compliance program will be submitted upon request to any affected employee or authorized employee representatives. This program will be revised or updated at least annually to reflect the status of the program.

I-2 Site Inspections: The Competent Person will conduct physical inspections of the work area at least daily to ensure that all the corrective measures necessary to decrease the risk potential for lead exposure are properly implemented, correctly maintained and appropriately effective. Oversight to ensure that the deficiencies noted during these inspections are corrected in a timely and consistent fashion will be the responsibility of the Project Manager and/or the Branch HSO. Comprehensive notes of these inspections must be recorded in a separate file or log and any deficiencies noted must be immediately corrected and reported to the project manager and the Regional Safety Manager.

OSHA's Form 300A (Rev. 01/2004)

Summary of Work-Related Injuries and Illnesse

Year 2024

U.S. Department of Labor
Occupational Safety and Health Administration

Form approved OMB no. 1218-0176

All establishments covered by Part 1904 must complete this Summary page, even if no injuries illnesses occurred during the year. Remember to review the Log to verify that the entries are and accurate before completing this summary.
Using the Log, count the individual entries you made for each category. Then write the totals making sure you've added the entries from every page of the log. If you had no cases write "0."

Employees former employees, and their representatives have the right to review the OSHA in its entirety. They also have limited access to the OSHA Form 301 or its equivalent. See 29 1904.35, in OSHA's Recordkeeping rule, for further details on the access provisions for these for

Number of Cases

Total number of deaths	Total number of cases with days away	Total number of cases with job transfer or restriction	Total number of other recordable cases
0	**0**	**0**	**0**
(G)	(H)	(I)	(J)

Number of Days

Total number of days away from work	Total number of days of job transfer or restriction
0	**0**
(K)	(L)

Injury and Illness Types

Total number of…	(M)		
(1) Injury	**0**	(4) Poisoning	**0**
(2) Skin Disorder	**0**	(5) Hearing Loss	**0**
(3) Respiratory Condition	**0**	(6) All Other Illnesses	**0**

Establishment information

Your establishment name **NorthStar Contracting Group, Inc.**

Street **9135 Avenue C**

City **Orlando** State **FL** Zip **32824**

Industry description (e.g., Manufacture of motor truck trailers)
Specialty Contractor

Standard Industrial Classification (SIC), if known (e.g., SIC 3715)

OR North American Industrial Classification (NAICS), if known (e.g., 336212)
5 6 2 9 1 0

Employment information

Annual average number of employees 195

Total hours worked by all employees last year 404,776

Sign here

Knowingly falsifying this document may result in a fine.

I certify that I have examined this document and that to the best of my knowledge the entries are true, accurate, and complete.

Company executive

Vice President
Title

(407) 855-2365
Phone

01/09/25
Date

Post this Summary page from February 1 to April 30 of the year following the year covered by the form

Public reporting burden for this collection of information is estimated to average 50 minutes per response, including time to review the instruction, gather the data needed, and complete and review the collection of information. Persons are not required to respond to the collection of information displays a currently valid OMB control number. If you have any comments about these estimates or any aspects of this data collection, Department of Labor, OSHA Office of Statistics, Room N-3644, 200 Constitution Ave, NW, Washington, DC 20210. Do not send the this office.

Total Year Manhours: **404,776**

Attention: This form contains information relating to employee health and must be used in a manner that protects the confidentiality of employees to the extent possible while the information is being used for occupational safety and health purposes.

OSHA's Form 300 (Rev. 01/2004)

Log of Work-Related Injuries and Illnesses

Year 2024

U.S. Department of Labor
Occupational Safety and Health Administration

You must record information about every work-related injury or illness that involves loss of consciousness, restricted work activity or job transfer, days away from work, or medical treatment beyond first aid. You must also record significant work-related injuries and illnesses that are diagnosed by a physician or licensed health care professional. You must also record work-related injuries and illnesses that meet any of the specific recording criteria listed in 29 CFR 1904.8 through 1904.12. Feel free to use two lines for a single case if you need to. You must complete an injury and illness incident report (OSHA Form 301) or equivalent form for each for each injury or illness recorded on this form. If you're not sure whether a case is recordable, call your local OSHA office for help.

Form approved OMB no. 1218-0176

Establishment name **NorthStar Contracting Group, Inc.**

City **Orlando** State **FL**

Identify the person				Describe the case		Classify the case											
						CHECK ONLY ONE box for each case based on the most serious outcome for that case:				Enter the number of days the injured or ill worker was:		Check the "injury" column or choose one type of illness:					
(A) Case No.	(B) Employee's Name	(C) Job Title (e.g., Welder)	(D) Date of injury or onset of illness	(E) Where the event occurred (e.g. Loading dock north end)	(F) Describe injury or illness, parts of body affected, and object/substance that directly injured or made person ill (e.g. Second degree burns on right forearm from acetylene torch)	Death	Days away from work	Remained at work		Away From Work (days)	On job transfer or restriction (days)	(M) Injury	Skin Disorder	Respiratory Condition	Poisoning	Hearing Loss	All other illnesses
								Job transfer or restriction	Other record-able cases								
						(G)	(H)	(I)	(J)	(K)	(L)	(1)	(2)	(3)	(4)	(5)	(6)
	No accidents to report																
					Page totals	*0*	*0*	*0*	*0*	*0*	*0*	*0*	*0*	*0*	*0*	*0*	*0*

Be sure to transfer these totals to the Summary page (Form 300A) before you post it.

Public reporting burden for this collection of information is estimated to average 14 minutes per response, including time to review the instruction, search and gather the data needed, and complete and review the collection of information. Persons are not required to respond to the collection of information unless it displays a currently valid OMB control number. If you have any comments about these estimates or any aspects of this data collection, contact: US Department of Labor, OSHA Office of Statistics, Room N-3644, 200 Constitution Ave, NW, Washington, DC 20210. Do not send the completed forms to this office.

Page 1 of 1

Proposal Form

Attachment G

RFP NO. 25-008
DECOMMISSIONING AND DEMOLITION (D&D) CONTRACTOR FOR THE FORMER BAPTIST HOSPITAL COMPLEX

PROPOSAL
(page 1)

Company Name: NorthStar Contracting Group, Inc.

The prices stated in the Bid Form include all costs and expenses for taxes, labor, equipment, materials, commissions, transportation charges and expenses, patent fees and royalties, labor for handling materials during inspection, together with any and all other costs and expenses for performing and completing the Work.
The Contractor's attention is again called to the fact that the quotations for the various items of Work are intended to establish a total price for completing the Work in its entirety and that the Contractor is familiar with prevailing weather conditions at the Site during the planned work period.
Should the Contractor feel that the cost for any item of the Work has not been established by the Bid Form or Basis of Payment, the cost for that Work shall be included by Contractor in some other applicable bid item, so that Contractor's proposal for the project does reflect his total price for completing the Work in its entirety.

ACTIVITY	***LUMP SUM***
Mobilization	$1,400,000.00
Permitting	$60,000.00
Pre-Demolition Submittals	$45,000.00
Project Management	$520,000.00
Site fencing and Security	$85,000.00
Dust, Noise, Odor, Erosion and Sediment Control	$150,000.00
Well Abandonment	$200,000.00
Final clean up and Demobilization	$20,000.00
MAIN HOSPITAL BUILDING	
Interior Demolition	$736,000.00
ACM Abatement and Disposal	$2,264,000.00
Lead Paint Abatement and Disposal	$128,000.00
PCB Abatement and disposal	$224,000.00
Other Hazmat Abatement and Disposal	$20,000.00
Structure Demolition	$3,120,000.00
Foundation, substructure, pavement, other facilities and utility removal within defined work area.	$468,000.00
TOTAL LUMP SUM FOR MAIN HOSPITAL BUILDING	$7,320,000.00

THIS FORM MUST BE INCLUDED IN SUBMITTAL.

RFP NO. 25-008
DECOMMISSIONING AND DEMOLITION (D&D) CONTRACTOR FOR THE FORMER BAPTIST HOSPITAL COMPLEX

PROPOSAL
(page 2)

Company Name: NorthStar Contracting Group, Inc.

ACTIVITY	*LUMP SUM*
MEDICAL TOWERS	
Interior Demolition	$342,800.00
ACM Abatement and Disposal	$886,000.00
Lead Paint Abatement and Disposal	$60,000.00
PCB Abatement and disposal	$188,000.00
Other Hazmat Abatement and Disposal\	$20,000.00
Structure Demolition	$1,620,000.00
Foundation, substructure, pavement, other facilities and utility removal within defined work area.	$220,000.00
TOTAL LUMP SUM FOR MEDICAL TOWERS	$3,336,800.00

NORTH PARKING AREA	
Removal of existing paving and facilities	$320,000.00
Removal of existing underground utilities and substructures	$42,000.00
TOTAL LUMP SUM FOR NORTH PARKING AREA	$362,000.00

TOTAL LUMP SUM	$13,498,800.00

By: John Jenkins Date: 2/26/25
Authorized Representative (Please Print)

Signature: 

Title: Vice President

Address: 9135 Avenue C. City/State: Orlando, FL Zip 32824

Tel. (407) 855-2365 Fax: (407) 855-2356

Email: jjenkins@northstar.com

THIS FORM MUST BE INCLUDED IN SUBMITTAL.

Clarifications

Attachment H

NorthStar Contracting Group, Inc.
9135 Avenue C • Orlando, FL 32824
Phone: 407.855.2365 • Fax: 407.855.2356
License #ZA514 #CGC1513686 www.NorthStar.com

Bid Clarifications

1. NorthStar and our 3rd Party subcontractor PSI, performed composite sampling of drywall joint compound during the second site visit. The samples were run under point count analysis and all samples were found to be "none detected". NorthStar will perform additional sampling upon award to confirm if and where sample results return 1% or greater. However, it is assumed that all drywall joint compounds, except where testing showed 2% in the survey at the ground floor mechanical room and corridor of the Main Hospital building, will be asbestos free.
2. Quantities of known and unknown asbestos were addressed many times in the RFI addenda. NorthStar has performed a thorough analysis of all materials and quantities in the locations listed on the survey and have come up with our own quantitative analysis. However, during the course of work, should an unknown suspect material that was not listed nor located in the survey (whether tested or not, or presumed to contain asbestos), be found and results are found positive for asbestos, we feel that should result in a change of conditions as there would be no way of knowing that unlisted material existed. NorthStar proposes adding an allowance of $500,000 to cover such unknown, unlisted materials. As the allowance would not be carried under NorthStar's contract value, any unused allowance money would remain with the City. Or if the City chose to carry that allowance value under NorthStar's contract, in addition to the base scope pricing, the unused balance would be credited back to the City via a deductive change order.
3. The VBE certification status of our subcontractor, Eager Beaver Recycling, has expired but they are currently in renewal process and will have their VBE status restored prior to the contract award date.

Small/Minority/Women-Owned Business

Attachment I

MINORITY AND WOMEN BUSINESS ENTERPRISE STATEMENT

The City has implemented a Minority/Women Business Enterprise (MWBE) program to assist certified minority- and women-owned businesses with identifying and participating in City of Pensacola procurement and construction opportunities as set in the Code of the City of Pensacola, Ordinance No. 4-15.

In order for a respondent to receive credit for being a MWBE vendor, it must perform useful business functions on the contract, have its principal place of business in Escambia, Santa Rosa, Okaloosa, Walton County in Florida or Mobile, Alabama, and have received a certification letter issued from the City of Pensacola.

There shall be no third-party beneficiaries of the Minority and Women Business Enterprise provisions of this solicitation or resulting contract. The City of Pensacola shall have the exclusive means of enforcement of the Minority and Women Business Enterprise Ordinance and any contract terms. The City of Pensacola is the sole judge of compliance. All solicitations and submittals awarded will be evaluated in accordance with the Code of the City of Pensacola.

Respondent's Name:	Respondent's Principal Place of Business
BKW -Karen Webb Action Environmental	5615 Duval Street, Pensacola, FL 32503 3007 N 50th Street, Tampa, FL 33619

If your firm is partnering with or subcontracting with a certified M/WBE, please provide the information requested below.

	NAME OF M/WBE FIRM	PARTNER OR SUBCONTRACTOR	% OF CONTRACT PERFORMANCE
1.	BKW	Subcontractor	1.7%
2.	Action Environmental	Subcontractor	0.1%
3.			
4.			
5.			
6.			

THIS FORM MUST BE INCLUDED IN SUBMITTAL.

CITY OF PENSACOLA
SMALL BUSINESS ENTERPRISE STATEMENT

The Pensacola City Council adopted a Small Business Enterprise Ordinance #61-89. This ordinance encourages participation of small business in the City procurement process. Participation goals will be provided on a project-by-project basis, based on the availability of certified small businesses.

> **A Small Business is defined as an independently owned and operated business employing 50 or fewer permanent full-time employees and having a net worth of not more than $1 million. The business must be located in Escambia or Santa Rosa County.**

You must provide the following information sought in the accompanying forms for your submittal to be considered responsive:

RFQs **with** a specified Small Business Enterprise (SBE) goal will include a Bidder Questionnaire, Sub-contractor Solicitation, SBE Intent to Perform as a Sub-contractor and SBE Participation forms.

RFQs **without** a specified Small Business Enterprise (SBE) goal will include a Bidder Questionnaire form only.

BIDDER QUESTIONNAIRE

Name of Business N/A

Address _____

Owner's Name _____ Phone _____

If your company has been awarded a bid by the City of Pensacola as a prime or sub-contractor in the past five years, please list those projects.

	PROJECT NAME	YEAR	DOLLAR AMOUNT	PRIME OR SUB.
1.	N/A			
2.				
3.				
4.				
5.				
6.				

THIS FORM MUST BE INCLUDED IN SUBMITTAL.

Veteran Business

Attachment J

VETERAN BUSINESS ENTERPRISE STATEMENT

In order to foster economic development and business opportunities for service- disabled veterans and wartime veterans who have made extraordinary sacrifices on behalf of the nation, the City of Pensacola has adopted a Veteran Business Enterprise ("VBE") Preference. For further information regarding this program, please refer to Section 3-3-12 AND 3-3-13 of the Code of the City of Pensacola.

In order for a respondent to receive credit for being VBE vendor, it must perform useful business functions on the contract, have its principal place of business in Escambia or Santa Rosa County and be certified as a veteran business enterprise by the State of Florida Department of Management Services ("DMS") as set forth in Section 295.187 of the Florida Statutes as of the date set for submittal of bids. For purposes of the City's VBE Program, the respondent's principal place of business must be within Escambia County, FL, or Santa Rosa County, FL.

There shall be no third-party beneficiaries of the Veteran Business Enterprise Preference provisions of this solicitation or resulting contract. The City of Pensacola shall have the exclusive means of enforcement of the Veteran Business Enterprise Preference Ordinance and any contract terms. The City of Pensacola is the sole judge of compliance. All solicitations and submittals awarded will be evaluated in accordance with the Code of the City of Pensacola.

If the Respondent is a qualifying VBE, please complete the boxes below:
If not, please mark N/A.

Respondent's Name:	Respondent's Principle Place of Business	Florida Certification Number as issued by State of Florida DMS:
Eager Beaver	2170 Long Leaf Drive Pensacola, FL 32506	See #3 of Bid Clarifications Form

THIS FORM MUST BE SUBMITTED WITH RESPONSE.

License

Attachment K

Ron DeSantis, Governor

Melanie S. Griffin, Secretary

STATE OF FLORIDA
DEPARTMENT OF BUSINESS AND PROFESSIONAL REGULATION

CONSTRUCTION INDUSTRY LICENSING BOARD

THE GENERAL CONTRACTOR HEREIN IS CERTIFIED UNDER THE
PROVISIONS OF CHAPTER 489, FLORIDA STATUTES

LEONARD, JOHN MARTIN

NORTHSTAR CONTRACTING GROUP, INC.
3318 HWY 365
BOX 242
NEDERLAND TX 77627

LICENSE NUMBER: CGC1513686

EXPIRATION DATE: AUGUST 31, 2026

Always verify licenses online at MyFloridaLicense.com

ISSUED: 08/15/2024

Do not alter this document in any form.

This is your license. It is unlawful for anyone other than the licensee to use this document.

Ron DeSantis, Governor

Melanie S. Griffin, Secretary

STATE OF FLORIDA
DEPARTMENT OF BUSINESS AND PROFESSIONAL REGULATION

ASBESTOS LICENSING UNIT

THE ASBESTOS BUSINESS ORGANIZATION HEREIN IS LICENSED UNDER THE PROVISIONS OF CHAPTER 469, FLORIDA STATUTES

NORTHSTAR CONTRACTING GROUP, INC.

JOHN J. JENKINS
2760 S FALKENBURG RD
RIVERVIEW FL 33578

LICENSE NUMBER: ZA514

EXPIRATION DATE: NOVEMBER 30, 2025

Always verify licenses online at MyFloridaLicense.com

Do not alter this document in any form.

This is your license. It is unlawful for anyone other than the licensee to use this document.

Insurance

Attachment L

CERTIFICATE OF LIABILITY INSURANCE

DATE (MM/DD/YYYY): 6/26/2024

THIS CERTIFICATE IS ISSUED AS A MATTER OF INFORMATION ONLY AND CONFERS NO RIGHTS UPON THE CERTIFICATE HOLDER. THIS CERTIFICATE DOES NOT AFFIRMATIVELY OR NEGATIVELY AMEND, EXTEND OR ALTER THE COVERAGE AFFORDED BY THE POLICIES BELOW. THIS CERTIFICATE OF INSURANCE DOES NOT CONSTITUTE A CONTRACT BETWEEN THE ISSUING INSURER(S), AUTHORIZED REPRESENTATIVE OR PRODUCER, AND THE CERTIFICATE HOLDER.

IMPORTANT: If the certificate holder is an ADDITIONAL INSURED, the policy(ies) must have ADDITIONAL INSURED provisions or be endorsed. If SUBROGATION IS WAIVED, subject to the terms and conditions of the policy, certain policies may require an endorsement. A statement on this certificate does not confer rights to the certificate holder in lieu of such endorsement(s).

PRODUCER Alliant Insurance Services, Inc. 333 Earle Ovington Blvd, Suite 700 Uniondale NY 11553	**CONTACT NAME:** Forward All Certificate Revision Requests to **PHONE (A/C, No, Ext):** the Below E-Mail **FAX (A/C, No):** **E-MAIL ADDRESS:** NorthStarGroupServices@alliant.com
INSURED LVIENVI-01 NorthStar Contracting Group, Inc. 9135 Avenue C Orlando,, FL 32824	**INSURER(S) AFFORDING COVERAGE** / **NAIC #** **INSURER A :** Liberty Mutual Fire Insurance / 23035 **INSURER B :** LM Insurance Corporation / 33600 **INSURER C :** Lloyds Syndicate 1301 IGO / 112009 **INSURER D :** Crum & Forster Specialty Insur / 44520 **INSURER E :** Starr Indemnity & Liability Co / 38318 **INSURER F :** Ascot Insurance Company / 23752

COVERAGES **CERTIFICATE NUMBER:** 1641641605 **REVISION NUMBER:**

THIS IS TO CERTIFY THAT THE POLICIES OF INSURANCE LISTED BELOW HAVE BEEN ISSUED TO THE INSURED NAMED ABOVE FOR THE POLICY PERIOD INDICATED. NOTWITHSTANDING ANY REQUIREMENT, TERM OR CONDITION OF ANY CONTRACT OR OTHER DOCUMENT WITH RESPECT TO WHICH THIS CERTIFICATE MAY BE ISSUED OR MAY PERTAIN, THE INSURANCE AFFORDED BY THE POLICIES DESCRIBED HEREIN IS SUBJECT TO ALL THE TERMS, EXCLUSIONS AND CONDITIONS OF SUCH POLICIES. LIMITS SHOWN MAY HAVE BEEN REDUCED BY PAID CLAIMS.

INSR LTR	TYPE OF INSURANCE	ADDL INSD	SUBR WVD	POLICY NUMBER	POLICY EFF (MM/DD/YYYY)	POLICY EXP (MM/DD/YYYY)	LIMITS	
A	X **COMMERCIAL GENERAL LIABILITY** [ ] CLAIMS-MADE [X] OCCUR X Contractual Liab GEN'L AGGREGATE LIMIT APPLIES PER: [ ] POLICY [X] PRO-JECT [X] LOC [ ] OTHER:	Y	Y	TB2-621-095685-014	7/1/2024	7/1/2025	EACH OCCURRENCE DAMAGE TO RENTED PREMISES (Ea occurrence) MED EXP (Any one person) PERSONAL & ADV INJURY GENERAL AGGREGATE PRODUCTS - COMP/OP AGG	$ 5,000,000 $ 300,000 $ 25,000 $ 5,000,000 $ 10,000,000 $ 10,000,000
A	**AUTOMOBILE LIABILITY** X ANY AUTO [ ] OWNED AUTOS ONLY [ ] SCHEDULED AUTOS X HIRED AUTOS ONLY [X] NON-OWNED AUTOS ONLY	Y	Y	AS2-621-095685-044	7/1/2024	7/1/2025	COMBINED SINGLE LIMIT (Ea accident) BODILY INJURY (Per person) BODILY INJURY (Per accident) PROPERTY DAMAGE (Per accident)	$ 2,000,000 $ $ $
C D E F	[ ] **UMBRELLA LIAB** [X] OCCUR X **EXCESS LIAB** [ ] CLAIMS-MADE [ ] DED [ ] RETENTION $	Y	Y	CD2400348 SEO-130900 1000589044241 EXNA2410000045-04	7/1/2024 7/1/2024 7/1/2024 7/1/2024	7/1/2025 7/1/2025 7/1/2025 7/1/2025	EACH OCCURRENCE AGGREGATE	$ 25,000,000 $ 25,000,000
B B	**WORKERS COMPENSATION AND EMPLOYERS' LIABILITY** ANYPROPRIETOR/PARTNER/EXECUTIVE OFFICER/MEMBER EXCLUDED? Y / N [N] **(Mandatory in NH)** If yes, describe under DESCRIPTION OF OPERATIONS below	N / A	Y	WA5-62D-095685-024(AOS) WC5-621-095685-134	7/1/2024 7/1/2024	7/1/2025 7/1/2025	X PER STATUTE [ ] OTH-ER E.L. EACH ACCIDENT E.L. DISEASE - EA EMPLOYEE E.L. DISEASE - POLICY LIMIT	 $ 1,000,000 $ 1,000,000 $ 1,000,000

DESCRIPTION OF OPERATIONS / LOCATIONS / VEHICLES (ACORD 101, Additional Remarks Schedule, may be attached if more space is required)

Pollution - Policy #PEC-0194414-08 - Carrier: Zurich American Insurance Company, NAIC Code: 16535, Effective Date: 7/1/2024, Expiration Date: 7/1/2025 - Limit: Each Claim: $25,000,000/Agg: $25,000,000.

Professional - Policy #PEC-0194414-08 - Carrier: Zurich American Insurance Company, NAIC Code: 16535, Effective Date: 7/1/2024, Expiration Date: 7/1/2025 - Limit: $5,000,000 Occ./Agg.

Leased/Rented Equipment - Policy #MXI93060362 - Carrier: AGCS Marine Insurance Company, NAIC Code: 22837, Effective Date: 7/1/2024, Expiration Date: 7/1/2025 - Limit: $1,500,000
See Attached...

CERTIFICATE HOLDER

The City of Pensacola
P.O. Box 12910
Pensacola FL 32521-0053

CANCELLATION

SHOULD ANY OF THE ABOVE DESCRIBED POLICIES BE CANCELLED BEFORE THE EXPIRATION DATE THEREOF, NOTICE WILL BE DELIVERED IN ACCORDANCE WITH THE POLICY PROVISIONS.

AUTHORIZED REPRESENTATIVE



© 1988-2015 ACORD CORPORATION. All rights reserved.

ADDITIONAL REMARKS SCHEDULE

AGENCY	NAMED INSURED
Alliant Insurance Services, Inc.	NorthStar Contracting Group, Inc. 9135 Avenue C Orlando,, FL 32824
POLICY NUMBER	
CARRIER / NAIC CODE	EFFECTIVE DATE:

ADDITIONAL REMARKS

THIS ADDITIONAL REMARKS FORM IS A SCHEDULE TO ACORD FORM,

FORM NUMBER: 25 **FORM TITLE:** CERTIFICATE OF LIABILITY INSURANCE

Crime - Policy #MPL795606705 - Carrier: Zurich American Insurance Company, NAIC Code: 16535, Effective Date: 7/1/2024, Expiration Date: 7/1/2025 - Limit: $5,000,000

Cyber - Policy #NPL0068855-01 - Carrier: Arch Specialty Insurance Company, NAIC Code: 11150, Effective Date: 7/1/2024, Expiration Date: 7/1/2025 - Limit: $5,000,000
The City of Pensacola is included as Additional Insured on a Primary and non-contributory basis with respect to General Liability (including ongoing and completed operations) and Automobile Liability as required by written contract. Waiver of Subrogation is included and applies in favor of the Additional Insureds with respect to General Liability, Auto Liability and Workers Compensation as required by written contract. Excess policies follow form to General Liability and Automobile Liability as required by written contract.

© 2008 ACORD CORPORATION. All rights reserved.
The ACORD name and logo are registered marks of ACORD

Bonding

Attachment M

Document A310™ – 2010

Conforms with The American Institute of Architects AIA Document 310

Bid Bond

CONTRACTOR:
(Name, legal status and address)

NorthStar Contracting Group, Inc.
9135 Avenue C
Orlando, FL 32824

SURETY:
(Name, legal status and principal place of business)

Everest Reinsurance Company
100 Everest Way, Warren Corporate Center
Warren, NJ 07059
Mailing Address for Notices
100 Everest Way, Warren Corporate Center
Warren, NJ 07059

This document has important legal consequences. Consultation with an attorney is encouraged with respect to its completion or modification.

Any singular reference to Contractor, Surety, Owner or other party shall be considered plural where applicable.

OWNER:
(Name, legal status and address)

City of Pensacola
222 West Main Street
Pensacola, FL 32502

BOND AMOUNT: 5% Five Percent of Amount Bid

PROJECT:
(Name, location or address, and Project number, if any)

RFP No. 25-008, Decommissioning and Demolition (D&D) Contractor for the former Baptist Hospital Complex

The Contractor and Surety are bound to the Owner in the amount set forth above, for the payment of which the Contractor and Surety bind themselves, their heirs, executors, administrators, successors and assigns, jointly and severally, as provided herein. The conditions of this Bond are such that if the Owner accepts the bid of the Contractor within the time specified in the bid documents, or within such time period as may be agreed to by the Owner and Contractor, and the Contractor either (1) enters into a contract with the Owner in accordance with the terms of such bid, and gives such bond or bonds as may be specified in the bidding or Contract Documents, with a surety admitted in the jurisdiction of the Project and otherwise acceptable to the Owner, for the faithful performance of such Contract and for the prompt payment of labor and material furnished in the prosecution thereof; or (2) pays to the Owner the difference, not to exceed the amount of this Bond, between the amount specified in said bid and such larger amount for which the Owner may in good faith contract with another party to perform the work covered by said bid, then this obligation shall be null and void, otherwise to remain in full force and effect. The Surety hereby waives any notice of an agreement between the Owner and Contractor to extend the time in which the Owner may accept the bid. Waiver of notice by the Surety shall not apply to any extension exceeding sixty (60) days in the aggregate beyond the time for acceptance of bids specified in the bid documents, and the Owner and Contractor shall obtain the Surety's consent for an extension beyond sixty (60) days.

If this Bond is issued in connection with a subcontractor's bid to a Contractor, the term Contractor in this Bond shall be deemed to be Subcontractor and the term Owner shall be deemed to be Contractor.

When this Bond has been furnished to comply with a statutory or other legal requirement in the location of the Project, any provision in this Bond conflicting with said statutory or legal requirement shall be deemed deleted herefrom and provisions conforming to such statutory or other legal requirement shall be deemed incorporated herein. When so furnished, the intent is that this Bond shall be construed as a statutory bond and not as a common law bond.

Signed and sealed this 11th day of February, 2025.

(Witness)

(Witness)

NorthStar Contracting Group, Inc.
(Principal) *(Seal)*

By:
(Title) John Jenkins - Vice President

Everest Reinsurance Company
(Surety) *(Seal)*

By:
(Title) Katherine Acosta, Attorney-in-Fact

Everest Reinsurance Company CORPORATE SEAL 1973 DELAWARE

everest™

POWER OF ATTORNEY
EVEREST REINSURANCE COMPANY

KNOW ALL PERSONS BY THESE PRESENTS: That Everest Reinsurance Company, a corporation of the State of Delaware ("Company") having its principal office located at Warren Corporate Center, 100 Everest Way, Warren, New Jersey, 07059, do hereby nominate, constitute, and appoint:

Desiree Cardlin, Colette R. Chisholm, Camille Maitland, George O. Brewster, Nelly Renchiwich, Thomas Bean, Robert T. Pearson, Susan Lupski, Dana Granice, Michelle Wannamaker, Katherine Acosta, Margaret A. Ginem, Karolynne Ramirez, Louis J. Spina

its true and lawful Attorney(s)-in-fact to make, execute, attest, seal and deliver for and on its behalf, as surety, and as its act and deed, where required, any and all bonds and undertakings in the nature thereof, for the penal sum of no one of which is in any event to exceed UNLIMITED, reserving for itself the full power of substitution and revocation.

Such bonds and undertakings, when duly executed by the aforesaid Attorney(s)-in-fact shall be binding upon the Company as fully and to the same extent as if such bonds and undertakings were signed by the President and Secretary of the Company and sealed with its corporate seal.

This Power of Attorney is granted and is signed by facsimile under and by the authority of the following Resolutions adopted by the Board of Directors of Company ("Board") on April 21, 2016:

***RESOLVED**, that the President, any Executive Vice President, and any Senior Vice President are hereby appointed by the Board as authorized to make, execute, seal and deliver for and on behalf of the Company, any and all bonds, undertakings, contracts or obligations in surety or co-surety with others and that the Secretary or any Assistant Secretary of the Company be and that each of them hereby is authorized to attest to the execution of any such bonds, undertakings, contracts or obligations in surety or co-surety and attach thereto the corporate seal of the Company.*

***RESOLVED, FURTHER**, that the President, any Executive Vice President, and any Senior Vice President are hereby authorized to execute powers of attorney qualifying the attorney named in the given power of attorney to execute, on behalf of the Company, bonds and undertakings in surety or co-surety with others, and that the Secretary or any Assistant Secretary of the Company be, and that each of them is hereby authorized to attest the execution of any such power of attorney, and to attach thereto the corporate seal of the Company.*

***RESOLVED, FURTHER**, that the signature of such officers named in the preceding resolutions and the corporate seal of the Company may be affixed to such powers of attorney or to any certificate relating thereto by facsimile, and any such power of attorney or certificate bearing such facsimile signatures or facsimile seal shall be thereafter valid and binding upon the Company with respect to any bond, undertaking, contract or obligation in surety or co-surety with others to which it is attached.*

IN WITNESS WHEREOF, Everest Reinsurance Company has caused their corporate seals to be affixed hereto, and these presents to be signed by their duly authorized officers this 17th day of December 2024.

Everest Reinsurance Company

By: Anthony Romano, Senior Vice President

On this 17th **day of December 2024**, before me personally came Anthony Romano, known to me, who, being duly sworn, did execute the above instrument; that he knows the seal of said Company; that the seal affixed to the aforesaid instrument is such corporate seal and was affixed thereto; and that he executed said instrument by like order.

LINDA ROBINS
Notary Public, State of New York
No 01R06239736
Qualified in Queens County
Term Expires April 25, 2027

Linda Robins, Notary Public

I, Sylvia Semerdjian, Secretary of Everest Reinsurance Company do hereby certify that I have compared the foregoing copy of the Power of Attorney and affidavit, and the copy of the Section of the bylaws and resolutions of said Corporation as set forth in said Power of Attorney, with the ORIGINALS ON FILE IN THE HOME OFFICE OF SAID CORPORATION, and that the same are correct transcripts thereof, and of the whole of the said originals, and that the said Power of Attorney has not been revoked and is now in full force and effect. **IN WITNESS WHEREOF**, I have hereunto set my hand and affixed the seal of said Company, this 11th day of February 2025.

By: Sylvia Semerdjian, Secretary

Required Forms and Addenda

Attachment N

State of Florida
Affidavit Regarding the Use of Coercion for Labor and Services
Pursuant to Florida Statute 787.06(13)

Vendor Name: NorthStar Contracting Group, Inc.

Vendor FEIN: CGC1513686 Phone Number: (407) 855-2365

Vendor's Authorized Representative Name and Title: John Jenkins- Vice President

Address: 9135 Avenue C

City: Orlando State: FL ZIP: 32824

Email Address: jjenkins@northstar.com

Section 787.06(13) Florida Statutes requires all nongovernmental entities executing, renewing, or extending a contract with a governmental entity to provide an affidavit signed by an officer or representative of the nongovernmental entity under penalty of perjury that the nongovernmental entity does not use coercion for labor or services.

The undersigned hereby certifies that he/she is an officer or authorized representative of the vendor identified above and that said vendor does not use coercion for labor or services as defined in Section 787.06 Florida Statutes.

Florida Statute 787.06

(2)(a) "Coercion" means:

1. *Using or threatening to use physical force against any person;*
2. *Restraining, isolating, or confining or threatening to restrain, isolate, or confine any person without lawful authority and against her or his will;*
3. *Using lending or other credit methods to establish a debt by any person when labor or services are pledged as a security for the debt, if the value of the labor or services as reasonably assessed is not applied toward the liquidation of the debt, the length and nature of the labor or services are not respectively limited and defined;*
4. *Destroying, concealing, removing, confiscating, withholding, or possessing any actual or purported passport, visa, or other immigration document, or any other actual or purported government identification document, of any person;*
5. *Causing or threatening to cause financial harm to any person;*
6. *Enticing or luring any person by fraud or deceit; or*
7. *Providing a controlled substance as outlined in Schedule I or Schedule II of s. 893.03 to any person for the purpose of exploitation of that person.*

(2)(e) "Labor" means work of economic or financial value.

(2)(h) "Services" means any act committed at the behest of, under the supervision of, or for the benefit of another. The term includes, but is not limited to, forced marriage, servitude, or the removal of organs.

Under penalties of perjury, I declare that I have read the foregoing document and that the facts stated in it are true.

By: _____
AUTHORIZED SIGNATURE

Print Name and Title: John Jenkins- Vice President

Date: 2/26/25

THIS FORM MUST BE INCLUDED IN SUBMITTAL.

52.209-5 FAR Certification Regarding Debarment, Suspension, Proposed Debarment, and Other Responsibility Matters

1. The Submitter certifies, to the best of its knowledge and belief, that the Submitter and/or any of its Principals:
   A. Are not presently debarred, suspended, proposed for debarment, or declared ineligible for the award of contracts by any Federal agency.
   B. Have not, within a three-year period preceding this offer, been convicted of or had a civil judgment rendered against them for: commission of fraud or a criminal offense in connection with obtaining, attempting to obtain, or performing a public (Federal, state, or local) contract or subcontract; violation of Federal or state antitrust statutes relating to the submission of offers; or commission of embezzlement, theft, forgery, bribery, falsification or destruction of records, making false statements, tax evasion, or receiving stolen property; and
   C. Are not presently indicted for, or otherwise criminally or civilly charged by a governmental entity with, commission of any of the offenses enumerated in paragraph 1-B of this provision.
2. The Submitter has not, within a three-year period preceding this offer, had one or more contracts terminated for default by any Federal agency.
   A. "Principals," for the purposes of this certification, means officers; directors; owners; partners; and persons having primary management or supervisory responsibilities within a business entity (e.g., general manager; plant manager; head of a subsidiary, division, or business segment, and similar positions).

      This Certification Concerns a Matter Within the Jurisdiction of an Agency of the United States and the Making of a False, Fictitious, or Fraudulent Certification May Render the Maker Subject to Prosecution Under Section 1001, Title 18, United States Code.
   B. The Submitter shall provide immediate written notice to the Contracting Officer if, at any time prior to contract award, the Submitter learns that its certification was erroneous when submitted or has become erroneous by reason of changed circumstances.
   C. A certification that any of the items in paragraph (a) of this provision exists will not necessarily result in withholding of an award under this solicitation. However, the certification will be considered in connection with a determination of the Submitter's responsibility. Failure of the Submitter to furnish a certification or provide such additional information as requested by the Contracting Officer may render the Submitter nonresponsive.
   D. Nothing contained in the foregoing shall be construed to require establishment of a system of records in order to render, in good faith, the certification required by paragraph (a) of this provision. The knowledge and information of a Submitter is not required to exceed that which is normally possessed by a prudent person in the ordinary course of business dealings.
   E. The certification in paragraph (a) of this provision is a material representation of fact upon which reliance was placed when making award. If it is later determined that the Submitter knowingly rendered an erroneous certification, in addition to other remedies available to the Government, the Contracting Officer may terminate the contract resulting from this solicitation for default.

Company Name: NorthStar Contracting Group, Inc. Date: 2/26/25

Authorized Signature:  Printed Name: John Jenkins

THIS FORM MUST BE INCLUDED IN SUBMITTAL.

52.209-6 FAR Protecting the Government's Interest When Subcontracting with Contractors Debarred, Suspended, or Proposed for Debarment

1. The Government suspends or debars Contractors to protect the Government's interests. The Contractor shall not enter into any subcontract in excess of $25,000 with a Contractor that is debarred, suspended, or proposed for debarment unless there is a compelling reason to do so.

2. The Contractor shall require each proposed first-tier subcontractor, whose subcontract will exceed $25,000, to disclose to the Contractor, in writing, whether as of the time of award of the subcontract, the subcontractor, or its principals, is or is not debarred, suspended, or proposed for debarment by the Federal Government.

3. A corporate officer or a designee of the Contractor shall notify the Contracting Officer, in writing, before entering into a subcontract with a party that is debarred, suspended, or proposed for debarment (see FAR 9.404 for information on the Excluded Parties List System). The notice must include the following:

   A. The name of the subcontractor.

   B. The Contractor's knowledge of the reasons for the subcontractor being in the Excluded Parties List System.

   C. The compelling reason(s) for doing business with the subcontractor notwithstanding its inclusion in the Excluded Parties List System.

   D. The systems and procedures the Contractor has established to ensure that it is fully protecting the Government's interests when dealing with such subcontractor in view of the specific basis for the party's debarment, suspension, or proposed debarment.

NorthStar Contracting Group, Inc.

Company Name



Authorized Signature

John Jenkins

Printed Name

2/26/25

Date

THIS FORM MUST BE INCLUDED IN SUBMITTAL.

DRUG-FREE WORKPLACE CERTIFICATE

IDENTICAL TIE BIDS - Pursuant to Section 287.087, Florida Statutes, preference shall be given to business with Drug-Free Workplace Programs. Whenever two or more bids which are equal with respect to price, quality, and service are received for the procurement of commodities or contractual services, a bid received from a business that certifies that it has implemented a Drug-Free Workplace Program shall be given preference in the award process. Established procedures for processing tie bids will be followed if none of the tied vendors have a Drug-Free Workplace Program. In order to have a Drug-Free Workplace Program, a business shall:

1) Publish a statement notifying employees that the unlawful manufacture, distribution, dispensing, possession, or use of a controlled substance is prohibited in the workplace and specifying the actions that will be taken against employees for violations of such prohibition.

2) Inform employees about the dangers of drug abuse in the workplace, the business's policy of maintaining a Drug-Free Workplace, any available drug counseling, rehabilitation, and employee assistance programs, and the penalties that may be imposed upon employees for drug abuse violations.

3) Give each employee engaged in providing the commodities or contractual services that are under bid a copy of the statement specified in subsection (1).

4) In the statement specified in subsection (1), notify the employees that, as a condition of working on the commodities or contractual services that are under bid, the employee will abide by the terms of the statement and will notify the employer of any conviction of, or plea of guilty or nolo contendere to, any violation of Chapter 893 or of any controlled substance law of the United States or any state, for a violation occurring in the workplace no later than five (5) days after such conviction.

5) Impose a sanction on, or require the satisfactory participation in a drug abuse assistance or rehabilitation program if such is available in the employee's community, by any employee who is so convicted.

6) Make a good faith effort to continue to maintain a drug-free workplace through implementation of this section.

AS THE PERSON AUTHORIZED TO SIGN THE STATEMENT, I CERTIFY THAT THIS FIRM COMPLIES FULLY WITH THE ABOVE REQUIREMENTS.



Signature

John Jenkins

Printed Name

THIS FORM MUST BE INCLUDED IN SUBMITTAL.

STATEMENT OF NO RESPONSE
RFP #25-008

If you are unable to submit a proposal at this time, please complete the following and return by e-mail to purchasing@cityofpenscola.com. Your choices or comments below will assist us in properly notifying you of future opportunities.

We have declined to respond to the solicitation for the following reason(s):

SPECIFICATIONS	NATURE OF AWARD
___ Specifications too "tight" (i.e., limited to one brand or manufacturer)	___ Insufficient time to respond
___ Specifications unclear	___ Equivalent options not offered
___ Unable to meet specifications	___ Other (please explain below)

Explanation:
N/A

We request to:

_____ remain in this service category for future City of Pensacola solicitations.

_____ be removed from this service category and remain on the City's solicitation list.

_____ be removed from the City's solicitation list.

Company Name: NorthStar Contracting Group, Inc.

Officer Name: John Jenkins Title: Vice President

Address: 9135 Avenue C

City: Orlando State: FL Zip Code: 32824

Office: (407) 855-2365 Fax: (407) 855-2356

Email: jjenkins@northstar.com

Signature of Officer: _____ Date: 2/26/25

THIS FORM MUST BE INCLUDED IN SUBMITTAL.

RFP NO. 25-008

DECOMMISSIONING AND DEMOLITION (D&D) CONTRACTOR FOR THE FORMER BAPTIST HOSPITAL COMPLEX

EVALUATION SHEET

Name of Firm: NorthStar Contracting Group, Inc. _____

Reviewer: _____

		Points Possible	Points Given
1.	Project Plan	25	_____
2.	Schedule	10	_____
3.	Hazardous Substances Removal & Abatement Plan	20	_____
4.	Project Team a. Staff Resumes b. Third Party Support c. Subcontractors	20	_____
5.	Disposal Location & Transportation Plan	5	_____
6.	Site Specific Health and Safety Plan and Safety Statistics	10	_____
7.	Price (Proposal Form)	10	_____
8.	Certification as or partnership with City-certified Small, Minority, or Woman-owned Business Enterprise	3	_____
9.	Certification as or partnership with a City-eligible Veteran Business Enterprise Firm	2	_____
	TOTAL POINTS	105	_____

Notes:

_____

_____

_____

_____

Addendum Date: January 28, 2025

CITY OF PENSACOLA, FLORIDA
ADDENDUM #1

DECOMMISSIONING AND DEMOLITION (D&D) CONTRACTOR FOR THE FORMER BAPTIST HOSPITAL COMPLEX

RFP No. 25-008

The following items take precedence over the documents for the item named above. All other terms and conditions shall remain the same.

A SIGNED COPY OF THIS ADDENDUM MUST BE RETURNED WITH YOUR SUBMITTAL AS ACKNOWLEDGEMENT.

Company: NorthStar Contracting Group, Inc. Date: 1/28/25

Authorized Representative: John Jenkins Title: Senior Vice President
Printed Name

Signature: 

REVISED SCHEDULE OF EVENTS (subject to change)

Date	Activity
January 14, 2025	Published RFP
February 4, 2025, 9:00 a.m. Baptist Hospital Complex 1000 West Moreno Street Pensacola, FL 32501	Mandatory Pre-Proposal meeting / Walkthrough
February 12, 2025, 10:00 a.m.	Questions due
February 26, 2025, 2:30 p.m.	Proposals due
February 27, 2025, 10:00 a.m.	Open proposals
March 7, 2025	Distribute Materials for Review
March 20, 2025, 10:00 a.m. City Hall 1st floor conference room 222 West Main St, Pensacola, FL 32502	Evaluation Committee Meeting Ranking / Shortlisting Proposals
April 3, 2025, 9:00 a.m. City Hall 1st floor conference room 222 West Main St, Pensacola, FL 32502	Evaluation Committee Meeting Oral Presentations Recommendation of Contract Award
April/May, 2025	Contract Award
Summer/Fall, 2025	Notice to Proceed

All times are Central Standard Time

1. The RFP requires the contractor to quantify all ACM, PCB, and regulated wastes, necessitating additional site visits for our team and subcontractors to access each building. Given the facility's size and the inability to rely on the survey information, these visits may span multiple days and require more than one trip to accurately capture all required information. Can you confirm multiple additional visits will be permitted and the process for coordinating these?

A. Additional visits will not be allowed. The expectation is that the Contractor will include in their bid pricing to cover abatement, removal and disposal of all ACM and other hazardous materials based on the available reports and their experience with demolition of similar structures.

Updated Hazardous Materials reports are included as an attachment to this addendum. The updated reports will also be considered indicative and are not to be considered detailed inventories of all materials at the Site.

The Hazardous Materials reports can be accessed at these links:

240761-AL (Hospital Towers) 1717 N E Street Asbestos, Lead, & Hazmat Survey

240761-AL Main Hospital 1017 W Avery St Asbestos, Lead, & Hazmat Survey

2. Should we invite our subcontractors to the site visit / walkthrough on January 23rd? Or will a secondary site visit be made available?

A. The number of representatives per Bidder is limited to three (3). It is up to the bidder to decide whether any of the 3 are subcontractors.

There is no planned second visit.

NOTE: Additional information - the Contractor is expected to include in their planning routine and contingency measures to secure waste and other site materials in all cases of high winds or storms.

Addendum Date: February 5, 2025

CITY OF PENSACOLA, FLORIDA
ADDENDUM #2

DECOMMISSIONING AND DEMOLITION (D&D) CONTRACTOR FOR THE FORMER BAPTIST HOSPITAL COMPLEX

RFP No. 25-008

The following items take precedence over the documents for the item named above. All other terms and conditions shall remain the same.

A SIGNED COPY OF THIS ADDENDUM MUST BE RETURNED WITH YOUR SUBMITTAL AS ACKNOWLEDGEMENT.

Company: NorthStar Contracting Group, Inc. Date: 2/5/25

Authorized Representative: John Jenkins (Printed Name) Title: Senior Vice President

Signature: 

1. A second site visit will be allowed on **Tuesday, February 11th**, 2025, from **8:30 A.M. to 4:30 P.M.**, local time. There will be an enforced break from **12:00 P.M. to 12:45 P.M.**

    - Employees from Baptist and Geosyntec will be onsite for sign-ins and sign-outs.
    - Everyone signs in and out.
    - Everyone signing in needs to sign the City's waiver.
    - Contractor teams are allowed unsupervised access.
    - Contractor teams can be up to 5 persons but do not need to be the same 5 all day. For example, for a particular team there may be 4 specialty subs in the morning and a different set of subs in the afternoon.
    - Contractors can carry out discrete sampling but no removal of walls, ceiling, etc.

Questions and Answers

1. Can clean concrete generated by the demolition process be used to backfill voids on site? If so, please specify to what dimension the material shall be crushed.

A. Clean concrete can be crushed to meet *Specification 911: BASE AND STABILIZED BASE MATERIALS; Recycled Concrete Aggregate (RCA), Florida Department of Transportation Standard Specifications for Road and Bridge Construction, FY 2025-26* and used as compacted material to backfill voids left at the site following demolition.

2. If the crushing of concrete is acceptable, would the City like the remainder, or some portion thereof, stockpiled on site for use in new development?

A. No materials stockpiles are to be left onsite at the completion of the project

3. Does the aggregate base beneath the asphalt need to be removed?

A. The aggregate base below existing pavements does not need to be removed expect as may be required in some locations to ensure positive drainage of the site at completion of the project

3. Can an additional site visit be allowed for the week of 2/10/25? 2 days will be preferable with as many as 4 personnel from the contractor.

A. See Page 1 of this addendum.

4. Can we have one more site visit (If possible 4-5 Hours long)?

A. See Page 1 of this addendum.\

5. During the site visit, we saw some possible hidden asbestos. If we find asbestos during demolition, is it considered a change order?

A. As stated in the RFP, Contractors are responsible to abate, remove, and dispose of all ACM, LBP, and other hazardous materials within the buildings. The reports provided are not complete inventories and should only be considered indicative of the types, locations, and extent of ACM and other hazardous materials. Abatement, removal and disposal of ACM or other hazardous materials encountered during the work that were not identified in the reports will not be an event of Change Order.

Addendum Date: February 12, 2025

CITY OF PENSACOLA, FLORIDA
ADDENDUM #3

DECOMMISSIONING AND DEMOLITION (D&D) CONTRACTOR FOR THE FORMER BAPTIST HOSPITAL COMPLEX

RFP No. 25-008

The following items take precedence over the documents for the item named above. All other terms and conditions shall remain the same.

A SIGNED COPY OF THIS ADDENDUM MUST BE RETURNED WITH YOUR SUBMITTAL AS ACKNOWLEDGEMENT.

Company: NorthStar Contracting Group, Inc. Date: 2/13/25

Authorized Representative: John Jenkins (Printed Name) Title: Vice President

Signature:

Section 3.5 is revised as follows:

All its employees and those of its lower tier subcontractors who may encounter any ACM, Lead based paint or other Hazardous Materials are encouraged to have completed 40-hour HAZWOPER training in accordance with 29 CFR 1910.120 with documentation of such be on file with the respective Contractor.

Personnel that will be working with ACM or Lead based paint must have completed training in accordance with OSHA 29 CFR 1926.1101 (Asbestos) and OSHA 29 CFR 1926.62 (Lead), be enrolled in medical monitoring programs, and receive other training as required by relevant regulatory requirements. Documentation to be maintained on file by the Contractor.

Questions and Answers

1. The OHC Survey shows the combined total for Towers 1 and 2 having only 23,000 SF of Exterior aggregate Asbestos Cementitious panels. Our calculations show roughly 23,000 SF per tower or 46,000 SF (Based on 1 Tower 400’ perimeter x 60’

High, less windows). Should we assume all panels are positive? Therefore, we should have approximately 46,000 SF for both towers combined.

A. As stated in the RFP, Contractors are responsible to abate, remove and dispose of all ACM, LBP, and other hazardous materials within the buildings. The reports provided are not complete inventories and should only be considered indicative of the types, locations and extent of ACM and other hazardous materials. Abatement, removal and disposal of ACM or other hazardous materials encountered during the work that were not identified in the reports will not be an event of Change Order.

The supplemental surveys carried out by OHC were intended to mainly provide indicative information in areas that were not accessible at the time of the surveys carried out by Intertek PSI in 2023 but there is some overlap with areas surveyed by Intertek PSI in 2023.

The Main Hospital Building Survey carried out by Intertek PSI in 2023 did not include a location map.

2. Are the surveys provided with Addendum 1 from OHC Environmental to be considered additive quantities to the previous quantities provided in the PSI reports? Or are the OHC reports to be considered a complete listing of all ACM?

A. Please see the answer to Question 1.

3. The OHC Hospital Towers survey included location maps of areas that tested positive. The Main Hospital survey did not include these maps. Can we get sampling map for the Main Hospital showing locations that were considered positive?

A. Please see the answer to Question 1.

4. OHC Hospital Towers survey contained drawings for Tower 3 showing the large areas of black mastic (considered asbestos) on floors 2, 4 and 5. When cross referencing the table, we could not find where Tower 3 had positive samples for the flooring. Both Tower 2 (built 1977) and Tower 3 (built 1990) were grouped together under the same HSA. As no positive samples were provided for Tower 3, should the black mastic be considered negative?

A. The analytical results for flooring samples collected on floors 2,4 and 5 for Tower 3 were negative for asbestos. The reports provided are not complete inventories and should only be considered indicative of the types, locations and extent of ACM and other hazardous materials.

Addendum Date: February 19, 2025

CITY OF PENSACOLA, FLORIDA
ADDENDUM #4

DECOMMISSIONING AND DEMOLITION (D&D) CONTRACTOR FOR THE FORMER BAPTIST HOSPITAL COMPLEX

RFP No. 25-008

The following items take precedence over the documents for the item named above. All other terms and conditions shall remain the same.

A SIGNED COPY OF THIS ADDENDUM MUST BE RETURNED WITH YOUR SUBMITTAL AS ACKNOWLEDGEMENT.

Company: NorthStar Contracting Group, Inc. Date: 2/19/25

Authorized Representative: John Jenkins (Printed Name) Title: Senior Vice President

Signature: 

1. Please find attached TF10686.01_FBHC-004-AREAS OF PETROLEUM IMPACTED SOILS.

Questions and Answers

1. **Referenced Drawing and or Specification section:** General Question / Clarification request: I know it was addressed in the addendum but with the size and scope of the project. Would the city reconsider an additional site walk so subs can attend.

A. A second site walk was scheduled for 11 February 2025. No additional site walks are planned.

2. **Referenced Drawing and or Specification section:** 1.3.3 Hazardous Materials Survey & Section 3.12 HAZARDOUS SUBSTANCES
This section states, "*The Contractor is responsible for removal and disposal of all ACM and other hazardous materials associated with demolition of the FBHC*"

Additionally in 3.12 *it states "Indeed, if additional survey work is needed, the Contractor needs to include this in its proposal. There are no guarantees that the Pre-demolition surveys are complete detailed inventories of the extent of materials to be managed."*

Question / Clarification request: Is the intent for the contractor to include /Carry and additional allowances for identifying, testing of concealed and unknown materials as well as an estimated cost for removals?

With out a destructive survey to identify potential concealed suspect material and additional sampling results to confirm the presence of ACM, it is not possible to Capture "**A**LL" potential materials based off a visual site visit.

A. As stated in the RFP Contractors are responsible to abate, remove and dispose of all ACM, LBP, and other hazardous materials within the buildings. The reports provided are not complete inventories and should only be considered indicative of the types, locations and extent of ACM and other hazardous materials. Abatement, removal and disposal of ACM or other hazardous materials encountered during the work that were not identified in the reports will not be an event of Change Order.

3. **Referenced Drawing and or Specification section**: 3.4 Schedule

Question / Clarification request: This section identifies Primavera P6 as required to prepare and maintain the project schedule. Would an alternative such as Microsoft project be acceptable if all other requirements are met?

A. Microsoft Project will be an acceptable alternative to Primavera P6.

4. **Referenced Drawing and or Specification section:** 3.6.1 Air Monitoring

Question / Clarification request: This requires third party monitoring for dust with 4 station locations identified. The one station is within the workers breathing zone. I would assume this is a personal sample. Must the contractor use a third party for this station, or can we perform our own personal monitoring for asbestos and demolition?

A. Worker health and safety monitoring can be carried out as a part of the Contractor's overall health and safety program and in accordance with relevant regulatory requirements.

Other required monitoring is to be carried out by an independent third-party engaged by the Contractor.

5. **Referenced Drawing and or Specification section:** 3.6.2 Noise monitoring

Question / Clarification request: What are the decibel level monitoring requirements of the demolition permit for the city of Pensacola or this project? We could not find it on the website.

A. The code of ordinances is silent on the decibel level. This would be construed to allow normal noise of the demolition activities within the allowable time frames as listed below. The sections below pertain to the demolition and noise:

Sec. 14-2-136 (i)Demolition work shall be conducted in compliance with the noise

regulations for construction as well as applicable nuisance ordinances contained in this Code.
Sec. 8-1-13 (a)It shall be unlawful for any person to willfully make, continue or cause to be made or continued any loud and raucous noise, which term shall mean any sound which, because of its volume level, duration, and character, annoys, disturbs, injures or endangers the comfort, repose, health, peace or safety of reasonable persons of ordinary sensibilities within the limits of the city. (7) Construction or repairing of buildings. The erection, including excavation, demolition, alteration or repair of any building other than between the hours of 6:00 a.m. and 7:00 p.m. on Monday through Saturday, except in case of urgent necessity in the interest of public health and safety, and then only with a permit from the director of inspections, which permit may be granted for a period not to exceed three days while the emergency continues and which permit may be renewed for periods of three days or less while the emergency continues. If the director of inspections should determine that the public health and safety will not be impaired by the erection, demolition, alteration or repair of any building or the excavation of streets and highways within the hours of 7:00 p.m. and 6:00 a.m., and if he or she shall further determine that loss or inconvenience would result to any party in interest, he or she may grant permission for such work to be done within the hours of 7:00 p.m. and 6:00 a.m., including Sundays, upon application being made at the time the permit for work is awarded or during the progress of the work.

6. **Referenced Drawing and or Specification section:** 3.6.2 Noise monitoring
Question / Clarification request: Can a copy of noise zone maps be provided for review to see the potential impact as Identified in the code of the city of Pensacola, FL Sec. 12-10-4. Sound Level reduction.

A. This applies to the Airport Zone only. This is not applicable to the Baptist Demolition Project.

7. **Referenced Drawing and or Specification section:** 3.2 Permitting
Question / Clarification request: Will the fees for the demolition permit with the city of Pensacola be waived as this is a project for the city? Assuming the permit still needs to be filed.

A. The demolition contractor is required to pay all permit fees. Permit fees cannot be waived.

8. **Referenced Drawing and or Specification section:** 3.8 Demolition Paragraph 3
Question / Clarification request: States" *Contractor shall demolish the above-grade structures within the designated area completely (unless noted), leaving bare ground. All curbing, bollards, sheds, shrubs, etc., shall be removed and resulting pipes, voids, sump, etc., shall filled with concrete to provide a safe even surface for future Site use"*

Please clarify is crushed concrete/ Brick/ Block generated from demolition acceptable?

A. Clean concrete can be crushed to meet Specification 911: BASE AND STABILIZED BASE MATERIALS; Recycled Concrete Aggregate (RCA), Florida Department of Transportation Standard Specifications for Road and Bridge Construction, FY 2025-26 and used as compacted material to backfill voids left at the site following demolition.

9. **Referenced Drawing and or Specification section:** 3.12 HAZARDOUS SUBSTANCES

Question / Clarification request: Are there any radioactive materials associated with medical scanners or X-ray equipment that need to be removed and disposed of by the contractor, or have they already been decommissioned and removed?

A. Contractor can assume that medical scanners and x-ray equipment have been removed.

10. **Referenced Drawing and or Specification section:** 3.12 HAZARDOUS SUBSTANCES

Question / Clarification request: Are any medical waste, sharps or Bloodborne pathogen waste present that needs to be accounted for or has the building been cleaned and removed of these materials? If present, please identify and quantify.

A. Contractor can assume that medical waste has been removed.

11. **Referenced Drawing and or Specification section:** 3.12 HAZARDOUS SUBSTANCES Paragraph

States" Waste Manifests for all relevant demolition debris and to coordinate with City for signature by the designated City representative"

Question / Clarification request: Will the onsite City representative be allowed to sign the manifest? Will they be able to pre-sign or will they sign each load? Can the contractor gain approval to sign as agent of the owner to expedite?

A. The on-site City representative will sign each load.

12. **Referenced Drawing and or Specification section:** 3.12.1 ACM

This specifies that All ACM materials and Materials less than 1% asbestos must be removed prior to demolition by a Florida-Licensed Asbestos Contractor.

Question / Clarification request: Please clarify as less than 1% asbestos is considered Not ACM.

Can Items containing less than 1% be removed per OSHA Standard requirements for <1% Acm (not asbestos) and disposed of as C&D?

A. The disposal of asbestos containing materials (ACM) including regulatory provisions of the Clean Air Act National Emission Standard for Asbestos (Asbestos NESHAP) that pertain to demolition of buildings that contain asbestos shall apply

to this project. The Asbestos NESHAP regulations are codified at 40 C.F.R., Part 61, Subpart M.

Under the Asbestos NESHAP, regulated asbestos containing material (RACM) includes any asbestos containing material (ACM) that contains more than 1 percent asbestos is friable (i.e., able to be crumbled when dry) or has the potential to become friable and release asbestos during demolition. The contractor should assume that ACM containing more than 1 percent asbestos identified within the project limits either prior to or during demolition shall require disposal at a permitted Class I solid waste disposal Facility. Disposal of ACM containing less than 1% asbestos, as determined through pre-disposal testing, at a permitted C&D landfill must be verified with the facility and written correspondence of this communication shall be transmitted to the City prior to transport and disposal.

For a complete definition of RACM under the Asbestos NESHAP, please refer to 40 C.F.R. § 61.141.

13. Referenced Drawing and or Specification section: 3.5 Health and Safety Line 6-9

The specification requires" At a minimum all its employees and those of its lower tier subcontractors who may encounter any ACM, Lead based paint or other Hazardous Materials must have completed 40-hour HAZWOPER training in accordance with 29 CFR 1910.120"

- OSHA Hazardous Waste Operations and Emergency Response (HAZWOPER) standards are for workers that will perform: Uncontrolled hazardous waste cleanup operations, Corrective actions involving cleanup operations at RCRA sites, Hazardous waste operations at treatment, storage and disposal (TSD) facilities, Operations at non-TSD facilities that generate hazardous waste, and Emergency response actions involving the potential release of hazardous substances. Which do not appear to be applicable to this scope of work.

Question / Clarification request:

While I concur with the fact that there is potential for unknown Hazardous waste that be encountered during project execution, the blanket requirement for all those handling ACM, lead and Universal waste appears excessive for the following reasons:

- Universal waste removal is completed by removing Components (intact so they do not become Haz- waste) that are non-hazardous but regulated materials therefore will need to be packaged, labeled and transported. Materials generated will not exceed small quantity (SQG) thresholds as specified by the EPA so specific Universal waste handling training will satisfy federal requirements of 40 CFR 273.9.
- The presence of lead paint will not require abatement prior to demolition and the applicable OSHA Standard would be Title 29 Code of Federal Regulations (CFR), Part 1926.62 (lead in construction) and EPA TCLP testing / characterization for demolition debris containing lead-based paint and lead awareness training would be sufficient to meet all regulatory requirements. The

presence of lead shield in the walls does not expose workers to uncontrolled lead exposure and its removal is not lead abatement. The sheets will be removed intact as a full component and recycled as scrap lead. This work falls under lead in construction as well and no lead abatement (removing lead from substrate) will be required.

- Asbestos, the state of Florida or federal regulations do not require a HAZWOPER certification for the removal of asbestos containing materials for individuals only training from an AHERA training facility.

Alternate Solution- Would specific training such as lead in construction/ lead awareness, Universal waste handling specific training and required asbestos training per FL / federal guidelines be acceptable if there were a team of HAZWOPER certified individuals onsite such as Site Safety, a supervisor (competent person) and a small team to handle specific unknown or hazardous wastes? This would be a more cost-effective solution while still maintaining regulatory compliance and an appropriate level of safety in the event of an unknown Hazardous waste be encountered.

A. Section 3.5 is revised as follows:

All its employees and those of its lower tier subcontractors who may encounter any ACM, Lead based paint or other Hazardous Materials are encouraged to have completed 40-hour HAZWOPER training in accordance with 29 CFR 1910.120 with documentation of such be on file with the respective Contractor.

Personnel that will be working with ACM or Lead based paint must have completed training in accordance with OSHA 29 CFR 1926.1101 (Asbestos) and OSHA 29 CFR 1926.62 (Lead), be enrolled in medical monitoring programs, and receive other training as required by relevant regulatory requirements. Documentation to be maintained on file by the Contractor.

14. Referenced Drawing and or Specification section: Addendum 1 OHC Survey

Question / Clarification request: Do the two OHC surveys (Addendum 1) supersede the previous PSI surveys? Meaning is the revised survey the extent of material or are we to consider the combination of the 2 survey PSI and the OHC?

A. The supplemental surveys carried out by OHC were intended to mainly provide indicative information in areas that were not accessible at the time of the surveys carried out by Intertek PSI in 2023 but there is some overlap with areas surveyed by Intertek PSI in 2023.

Example- Main Hospital-OHC Survey has roughly 100K SF of floor tile the PSI Survey has 300K SF. Did 200K of get sampled away or is it now 400K SF or still 300K SF? It is unclear and we cannot determine by visual inspection if flooring contains acm. The supplemental OHC survey does not refer to the PSI survey for clarity.

15. Referenced Drawing and or Specification section: Addendum 1 OHC Survey main Hospital ACM Survey #39

There is no quantity provided, under the **Material Location** column it lists: Ground floor SC-F Corridor by mechanical room but under **Quantity, Condition, Friability** Column it list: Throughout Building Good Non-Friable. It appears that this is based off of Sample ID 1017-39C which was 2% Chrysotile but it is grouped with samples 1017-39A & 1017-39B which Were NAD in TABLE 3: Materials sampled For asbestos.

Question / Clarification request: Please clarify is the positive Joint compound confined to just the ground floor SC-F Corridor by mechanical room or is the consultant assuming the material is homogeneous and throughout the 1st floor and that is what is meant by "throughout the building"? Floors 2 thru 4 were NAD but is the assumption that the material is homogeneous and throughout the building?

A. As stated in the RFP, Contractors are responsible to abate, remove and dispose of all ACM, LBP, and other hazardous materials within the buildings. The reports provided are not complete inventories and should only be considered indicative of the types, locations and extent of ACM and other hazardous materials. Abatement, removal and disposal of ACM or other hazardous materials encountered during the work that were not identified in the reports will not be an event of Change Order.

16. **Referenced Drawing and or Specification section:** Addendum 1 OHC Survey Vapor Barrier under Concrete Foundation PACM ASSUMED

Question / Clarification request: When slabs are removed and assumed ACM Vapor Barrier is under the concrete are we to assume that when removing the slab that the concrete will be contaminated with ACM and require disposal as it most likely won't be able to be separated?

A. As stated in the RFP Contractors are responsible to abate, remove and dispose of all ACM, LBP, and other hazardous materials within the buildings. The reports provided are not complete inventories and should only be considered indicative of the types, locations and extent of ACM and other hazardous materials. Abatement, removal and disposal of ACM or other hazardous materials encountered during the work that were not identified in the reports will not be an event of Change Order

17. **Referenced Drawing and or Specification section**: Attachment C Asbestos Report & Addendum 1 OHC survey reports (both).

The survey reports Identify the main hospital and the towers specifically. To the west there are 3 buildings/ structures: the Powerhouse, Energy Center and the Annex.

Question / Clarification request: Are these buildings included in the material surveys, or will the contractor need to complete a survey in order to file a demolition notification? If included which survey?

A. As stated in the RFP Contractors are responsible to abate, remove and dispose of all ACM, LBP, and other hazardous materials within the buildings. The reports provided are not complete inventories and should only be considered indicative of the types, locations and extent of ACM and other hazardous materials. Abatement,

removal and disposal of ACM or other hazardous materials encountered during the work that were not identified in the reports will not be an event of Change Order. If supplemental reports are needed, they will be a part of the Contractors scope.

18. **Referenced Drawing and or Specification section-** 1.3.3 Hazardous Materials Surveys

Question / Clarification request: In the past on select projects county landfill tipping fees were waived for ACM. Is the city able to get tipping fees waived for asbestos disposal for this project?

A. The demolition contractor is responsible for tipping fees.

19. **Referenced Drawing and or Specification section-:** Addendum 1 OHC Survey Table 1 ACM Summary Main Hospital

Question / Clarification request: Item 19 Ground Floor Kitchen Area Windows Interior Door and Window Caulking identifies that the door and window caulk contain 5% ACM however under Quantity, Condition, Friability it states that "Throughout Good Non-Friable". Is the positive interior door and window caulk confined to the Ground Floor Kitchen area window or is this saying that ALL interior doors and windows are to be assumed to have positive Window caulking? Please clarify.

A. As stated in the RFP Contractors are responsible to abate, remove and dispose of all ACM, LBP, and other hazardous materials within the buildings. The reports provided are not complete inventories and should only be considered indicative of the types, locations and extent of ACM and other hazardous materials. Abatement, removal and disposal of ACM or other hazardous materials encountered during the work that were not identified in the reports will not be an event of Change Order.

20. **Referenced Drawing and or Specification section:** Addendum 1 OHC Survey Table 1 ACM Summary Main Hospital.

Question / Clarification request: Item 91 Ground Floor Boiler Room and Accessible Crawlspaces. Identifies 3,500 LF of Friable ACM Piping and then states *"(Likely more in Crawlspace couldn't be further Quantified)* Does the 3,500 LF Include an estimated Qty for the crawl space? How much additional piping should be assumed in the crawl space by the contractor? If the quantity can't be provided can the number of ACM pipes observed entering the crawl space be provided so the LF of pipes can be calculated.

A. As stated in the RFP Contractors are responsible to abate, remove and dispose of all ACM, LBP, and other hazardous materials within the buildings. The reports provided are not complete inventories and should only be considered indicative of the types, locations and extent of ACM and other hazardous materials. Abatement, removal and disposal of ACM or other hazardous materials encountered during the work that were not identified in the reports will not be an event of Change Order.

21. Lead based/containing paints are traditionally left in place on all demolition jobs – material can go C&D and/or steel coated or treated in lead based/containing paint can be recycled – since this is common practice is it acceptable to manage lead base paint in conjunction with demolition efforts?

A. LBP can be managed as C&D and it shall be the responsibility of the contractor to assure that LBP is managed in full accordance with applicable local, state and federal regulations.

22. Will the city be doing any additional sampling for hazardous and/or regulated materials during the course of work outside of contractor requests (i.e. at their own accord/discretion)?

A. The City is not anticipating carrying out any additional sampling at this time.

23. Will /have bulk chemicals been removed from the site?

A. The Contractor can assume that bulk chemicals have been removed from the site.

24. Has all jet fuel been removed from the site?

A. The Contractor can assume that bulk fuel has been removed from the site.

25. Is any bulk petroleum left on site?

A. The Contractor can assume that bulk fuel has been removed from the site.

26. Have glycol systems been fully emptied and if not, can the City confirm if Glycol used in chilling systems was polypropylene or ethylene?

A. They are not emptied, and they are ethylene.

27. Is the contractor to do CFCs or has this been previously done?

A. Refrigerants have not been done.

28. Is there a list of radioactive exit signs in the facility to be managed by the contractor?

A. We are not aware of any in the building.

29. Can black mastic and flooring mastics under floor-tile and other category I materials (roofing/VAT) be left in place and managed during demolition – Florida law allows for this category I non-friable material to be left place and managed during demolition as C&D and landfilled as such.

A. Florida law does allow for Category I non-friable asbestos-containing materials to

be left in place and managed during demolition, as long as they remain non-friable and are handled according to the applicable asbestos standards. This means that the material must not be crumbled, pulverized, or reduced to powder by hand pressure during demolition activities. The contractor shall follow all relevant regulations and guidelines to ensure safety and compliance.

30. What will be the process if suspect acm materials are discovered during demolition that were not listed in the survey? Will the city hire a licensed asbestos inspector to sample or will the contractor be responsible to hire the asbestos inspector for sampling.

A. As stated in the RFP Contractors are responsible to abate, remove and dispose of all ACM, LBP, and other hazardous materials within the buildings. The reports provided are not complete inventories and should only be considered indicative of the types, locations and extent of ACM and other hazardous materials. Abatement, removal and disposal of ACM or other hazardous materials encountered during the work that were not identified in the reports will not be an event of Change Order.

31. Will we need to perform full air clearance testing in each area post-abatement before demolition begins or is visual clearance by competent person acceptable?

A. The abatement contractor(s) are required to perform full air clearance testing in each area post-abatement before demolition begins. Visual clearance by a competent person is not considered sufficient.

32. Will the city be providing a third party air monitor consultant during asbestos abatement? If not, is the contractor required to provide?

A. Contractor is to provide an independent third-party to carry out air monitoring

33. Who will be responsible for the final inspection and approval of the asbestos abatement work?

A. The Contractor shall be responsible for providing a written inspection report prepared by a Florida licensed asbestos inspector upon completion of the abatement for review and acceptance from the City.

34. It appears that flooring mastic is categorized as both Category I and Category II non-friable can all mastics be reclassified as category I non-friable asbestos? Does the contractor have the ability to bring in their own state licensed asbestos inspector to reclassify asbestos containing materials?

A. Blanket reclassification of all mastics is not acceptable. However, the city has no objection to the Contractor conducting additional classification sampling and testing by a Florida licensed asbestos inspector.

35. Are there any biohazard concerns with the roof top vents/systems marked as biohazard? If so, will the city handle these systems?

A. No. Those were exhausted Airborne Infection Isolation Rooms. The warning was required, when treating patients, to let maintenance team members know that the purpose of that exhaust was for respiratory precautions. We are well past the dwell time where a respiratory virus can live on a surface.

36. Page 1 of the RFP provides a link to specifications, however clicking on the link only takes the user to the City's bid postings site with no direct link to the project or specifications. Could you please provide the referenced specifications?

A. That was an error on the City's part. The RFP portion of the project has not been posted to the City website. The RFP, additional documents, and addenda (or links to same) have been emailed to the RFQ shortlisted contractors.

37. Does Storm Water monitoring need to be performed by a 3rd party or can this be done by an appropriately trained and licensed member of the Contractor?

A. The Stormwater monitoring can be carried out by Contractor staff that have successfully completed the Florida Department of Environmental Protection, Florida Stormwater, Erosion, and Sedimentation Control Inspector Program: https://www.fsesci.com/

38. Is the specified 6 ft chain link fence to be driven post or panel fencing? Is it to be removed or turned over to the Owner at the completion of work?

A. All fencing to be removed by Contractor at the completion of the Work.

39. Could a drawing be provided showing the number and locations of utilities that need to be disconnected?

A. Demolition Contractor is responsible for locating utilities.

40. Is there a maximum depth of removal for slabs and foundations or are they to be removed in their entirety?

A. Slabs and foundations should be removed in their entirety unless directed by the City on a case by case basis for exceptionally deep foundations.

41. The asbestos survey for the Main Hospital lists Vapor Barrier Mastic on foundations as Presumed ACM with no sampling. Is the Contractor to assume removal and disposal of all Main Hospital foundations as ACM? This will add considerable costs to the project, and the Contractor has no way of verifying the information prior to bid. Are they to be assumed for the Medical Towers as well?

A. As stated in the RFP Contractors are responsible to abate, remove and dispose of

all ACM, LBP, and other hazardous materials within the buildings. The reports provided are not complete inventories and should only be considered indicative of the types, locations and extent of ACM and other hazardous materials. Abatement, removal and disposal of ACM or other hazardous materials encountered during the work that were not identified in the reports will not be an event of Change Order.

42. Section 3.12.2 requires all Lead Based Paint (LBP) to be abated prior to demolition. This is above and beyond regulatory requirements and will add considerable costs to the project. In lieu of abatement, can Contractor manage all LBP in accordance with an OSHA approved plan and perimeter air monitoring as is standard on demolition projects?

A. LBP can be managed as C&D and it shall be the responsibility of the contractor to assure that LBP is managed in full accordance with applicable local, state and federal regulations including air monitoring.

43. Section 3.12.5 references PHA soils being shown on drawing FBHC-004. The Attachment A FBHC drawings do not have a sheet -004 and sheet C-04 does not show the location of the soils, tanks or piping. Please provide a drawing showing this location(s) as special precautions may be required when working in/adjacent to the areas even if the removal is not included in the project scope.

A. The attached drawings (FBHC-004, dated February 2025) shows the approximate surface extent of areas where the hydrocarbon impacted soils are anticipated. These areas will be physically marked in the field by the City prior to the start of demolition activities.

44. After final grading can the area be re-vegetated via seeding or does sod have to be installed?

A. Sod or hydro seed is preferred. Seedlings can be used but erosion control must remain in place and continue to be inspected until the site is secured.

45. Will electronic (emailed) proposals be acceptable or do they need to be hard copy?

A. The submissions must be hardcopy, per the RFP portion of the project, page 1.

> "Sealed and complete hardcopy proposals **with original or electronic signature**, and **five (5) additional copies**, plus **one (1) complete and identical electronic copy (PDF)** on flash drive or CD…"

46. GeoSyntec developed a project SWPPP for bid purposes, can the information presented in it be used by the awarded contractor? If yes, how does one go about obtaining the required approvals?

A. The SWPPP developed by Geosyntec is for informational and guidance purposes

only. The Contractor shall be responsible for preparing detailed SWPPP, meeting the minimum requirements of the State of Florida Department of Environmental Protection (FDEP) NPDES Generic Permit for Stormwater Discharge from Large and Small Construction Activities, the informational SWPPP prepared by Geosyntec, and other state and/or local entities. The SWPPP shall depict proposed phases for demolition activities and the best management practices (BMPs) and erosion and sediment controls (ESCs) to be implemented during each phase.

47. For the SWPP Plan Does the city pre, proposed and post drawings for each demo site?

A. The SWPPP shall depict proposed phases for demolition activities and the best management practices (BMPs) and erosion and sediment controls (ESCs) to be implemented during each phase.

48. Does the City accept the FL Department's Generic Permit for Stormwater Discharge from Large and Small Construction Activities SWPPP Template, or a different Template? If there is a different template, can you provide it?

A. Yes. In addition, the contractor shall provide to the Department of Public Works their proposed dewatering method and NDPES permit prior to commencing any pumping operations. Turbidity readings will be collected by Public Works immediately upon initiating dewatering operations to verify NPDES compliance.

49. There was a large bird nest observed on an antenna possibly Osprey nest. Will this affect demolition? Are there any restrictions for nesting that would be applicable? If so, can you provide?

A. The nest will be removed by the owner prior to the start of demolition. Nest removal is not in the scope of this project.

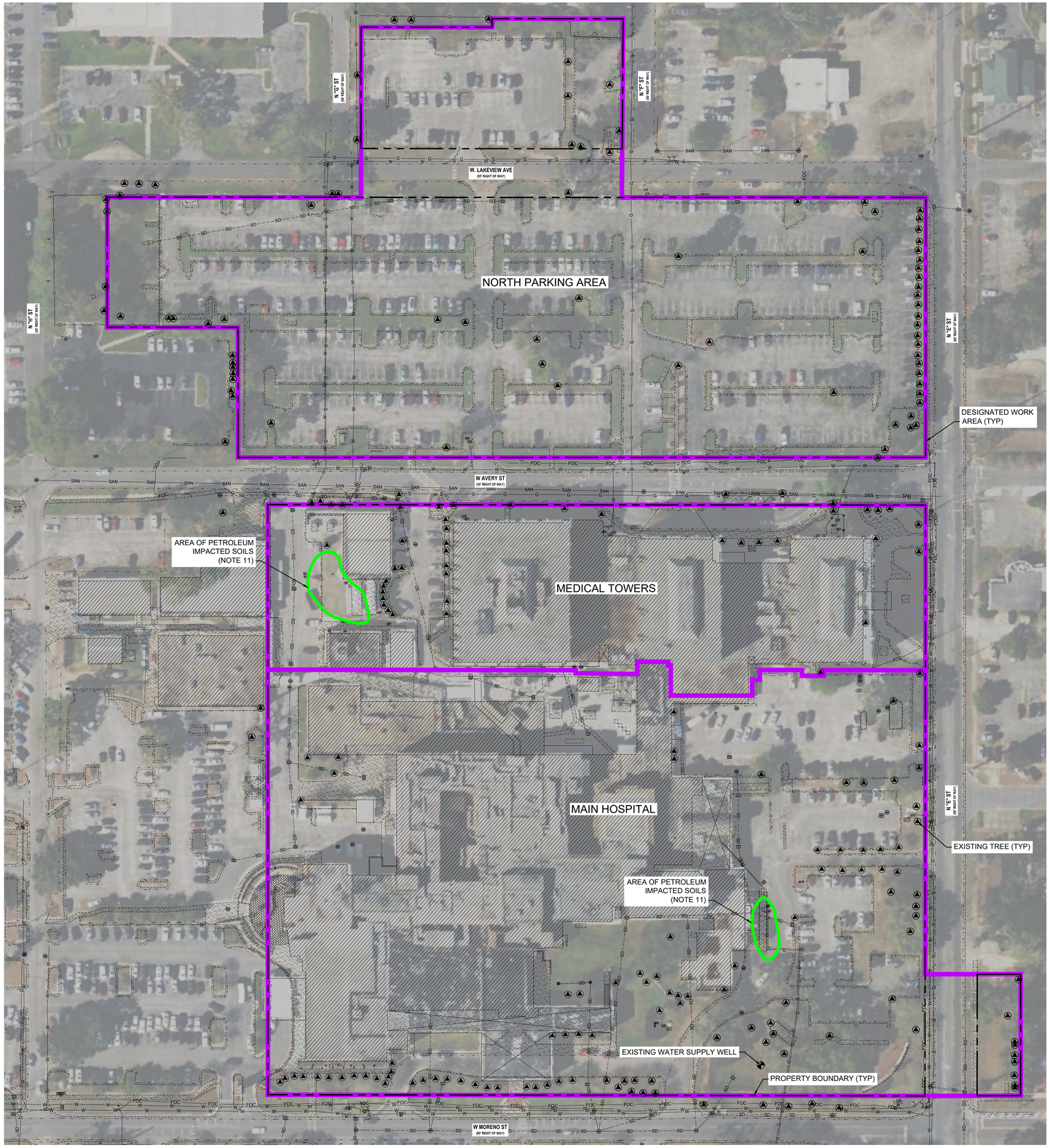

N

LEGEND

- PROPERTY BOUNDARY
- DESIGNATED WORK AREA
- EXISTING EDGE OF ASPHALT
- EXISTING EDGE OF CONCRETE
- EXISTING FENCE
- EXISTING FIBER OPTIC LINE
- EXISTING GAS LINE
- EXISTING SANITARY SEWER LINE
- EXISTING STORM DRAIN LINE
- EXISTING WATER LINE
- EXISTING CONCRETE
- EXISTING BUILDING
- EXISTING GRATE OR CURB INLET
- EXISTING WATER SUPPLY WELL
- EXISTING TREE
- AREAS OF PETROLEUM IMPACTED SOILS (OUT OF SCOPE)

GENERAL NOTES:

1. BASEMAP INFORMATION INCLUDING PROPERTY BOUNDARIES AND EXISTING STRUCTURES WAS OBTAINED FROM ALTA/NSPS LAND TITLE SURVEYS PREPARED BY BASKERVILLE-DONOVAN, INC. DATED 4 DECEMBER 2024.
2. TREE INFORMATION WAS OBTAINED FROM TREE INVENTORY PREPARED BY ARBOR-OPS, LLC DATED 19 DECEMBER 2024.
3. ALL SITE WORK, MATERIALS, AND CONSTRUCTION METHODS WILL BE IN ACCORDANCE WITH THE CITY OF PENSACOLA'S STANDARD SPECIFICATIONS (CURRENT EDITION), UNLESS OTHERWISE NOTED IN THE BID DOCUMENTS. FOR ANY WORK OPERATIONS NOT SPECIFICALLY COVERED IN THE CITY OF PENSACOLA'S STANDARD SPECIFICATIONS, WORK WILL BE IN ACCORDANCE WITH THE FLORIDA DEPARTMENT OF TRANSPORTATION'S (FDOT) STANDARD SPECIFICATIONS FOR ROAD AND BRIDGE CONSTRUCTION (CURRENT EDITION).
4. CONTRACTOR WILL PATCH OR RECONSTRUCT ALL ROADS DAMAGED DURING DEMOLITION ACTIVITIES AS DIRECTED BY THE CITY ENGINEER.
5. CONTRACTOR WILL BE RESPONSIBLE FOR OBTAINING AND COMPLYING WITH ALL NECESSARY PERMITS.
6. CONTRACTOR WILL COMPLY WITH ALL LOCAL, STATE, AND FEDERAL REQUIREMENTS.
7. CONTRACTOR WILL VISIT THE SITE AND FAMILIARIZE THEMSELVES WITH THE PROJECT PRIOR TO BIDDING AND/OR DEMOLITION ACTIVITIES.
8. EXISTING DRAINAGE FEATURES WITHIN DEMOLITION LIMITS WILL REMAIN AND WILL BE PROTECTED UNLESS OTHERWISE NOTED.
9. EXISTING STREETS AND DRIVES WILL BE MAINTAINED TO LOCAL TRAFFIC AND PROPERTY OWNERS. CONTRACTOR WILL PREPARE A TRAFFIC CONTROL PLAN FOR APPROVAL.
10. ALL WORK WILL BE CONFINED TO WITHIN THE CITY OF PENSACOLA RIGHT-OF-WAY OR PROPERTY LINES.
11. APPROXIMATE EXTENT OF PETROLEUM IMPACTED SOILS WILL BE SURFACE DELINEATED IN THE FIELD BY CITY AT TIME OF DEMOLITION WORK.

0 60 120
SCALE IN FEET

REV	DATE	DESCRIPTION	DRN	APP
0	01.09.25	ISSUED FOR BID	TR	KF

Geosyntec consultants
1120 N 12TH AVE, PENSACOLA, FL 32501 USA
PHONE: 850.477.6547

CITY OF PENSACOLA
222 W. MAIN STREET
CITY HALL
PENSACOLA, FL. 32521-0052
PHONE: 850.435.1645

TITLE: AREAS OF PETROLEUM IMPACTED SOILS

PROJECT: FORMER BAPTIST HOSPITAL COMPLEX DEMOLITION - NORTHERN AREA

SITE: 1000 W MORENO STREET, PENSACOLA, FL

DESIGN BY:	SH	DATE:	FEBRUARY 2025
DRAWN BY:	TR	PROJECT NO.:	TF10686
CHECKED BY:	SH	FILE:	TF10686.01_FBHC-004
REVIEWED BY:	TW	DRAWING NO.:	FBHC-004
APPROVED BY:	KF		

ISSUE FOR BID
NOT FOR PERMITTING OR CONSTRUCTION

C:_GEO\ACCDOCS\GEOSYNTEC\CITY OF PENSACOLA_BAPTIST HOSPITAL\PROJECT FILES\CADD\1_NORTH COMPLEX DEMO SWPPP\0_WORK\4_FIGS\TF10686.01_FBHC-004 - PLOT: 2025-02-13

Offering turn-key environmental and demolition services nationwide.

NorthStar

www.northstar.com

ID	Task Mode	Task Name	Duration	Start	Finish	Predecessors
1		**Decommission and Demolition of the Former Baptist Hospital Complex**	**594 days**	**Fri 2/7/25**	**Wed 5/19/27**	
2		Notice to Proceed	0 days	Thu 11/13/25	Thu 11/13/25	
3		Permitting	40 days	Thu 11/13/25	Wed 1/7/26	2
4		Mobilization	10 days	Thu 1/8/26	Wed 1/21/26	3
5		Site Fencing	15 days	Thu 1/22/26	Wed 2/11/26	4
6		Tree Protections	10 days	Thu 1/22/26	Wed 2/4/26	4
7		Erosion Control Measures Installation	10 days	Mon 4/6/26	Fri 4/17/26	13
8		FDEP Notifications for Abatement	10 days	Thu 1/22/26	Wed 2/4/26	4
9		**Abatement**	**152 days**	**Thu 2/5/26**	**Fri 9/4/26**	
10		1-Story Tower Connector Buildings	10 days	Thu 2/5/26	Wed 2/18/26	8
11		1-Story Connector to Main Hospital	10 days	Thu 2/5/26	Wed 2/18/26	8
12		Tower 3	2 days	Thu 2/19/26	Fri 2/20/26	10,11
13		Tower 2	30 days	Mon 2/23/26	Fri 4/3/26	12
14		Tower 1	30 days	Mon 4/6/26	Fri 5/15/26	13
15		1-Story Structures on East and West Side of Main Hospital	15 days	Mon 5/18/26	Fri 6/5/26	14
16		2 Story Structure on South Side of Main Hospital	20 days	Mon 5/18/26	Fri 6/12/26	14
17		5/6 Story Main Hospital	60 days	Mon 6/15/26	Fri 9/4/26	16
18		Asbestos Air Monitoring	152 days	Thu 2/5/26	Fri 9/4/26	10SS
19		**Universal Waste and Interior Gut**	**130 days**	**Mon 5/18/26**	**Fri 11/13/26**	
20		Electrical Isoloation of Towers and Connector Buildings	3 days	Mon 5/18/26	Wed 5/20/26	14
21		Universal Waste Removal - Towers and Connector Buildings	10 days	Thu 5/21/26	Wed 6/3/26	20
22		Interior Gut of Tower and Connector Buildings	40 days	Thu 6/4/26	Wed 7/29/26	21
23		Electrical Isolation of 1 Story East and West	2 days	Mon 6/8/26	Tue 6/9/26	15
24		Universal Waste Removal of 1 Story East and West	3 days	Wed 6/10/26	Fri 6/12/26	23
25		Interior Gut of 1 Story East and West	10 days	Mon 6/15/26	Fri 6/26/26	24
26		Electrical Isolation of 2 Story South of Main Hospital	2 days	Mon 6/15/26	Tue 6/16/26	16
27		Universal Waste Removal of 2 Story South of Main Hospital	5 days	Wed 6/17/26	Tue 6/23/26	26
28		Interior Gut of 2 Story South of Main Hospital	18 days	Wed 6/24/26	Fri 7/17/26	27
29		Terminate Electrical Power from Entire Site	5 days	Mon 9/7/26	Fri 9/11/26	17
30		Universal Waste Removal of Main Hospital	10 days	Mon 9/14/26	Fri 9/25/26	29
31		Interior Gut of Main Hospital	35 days	Mon 9/28/26	Fri 11/13/26	30
32		**Structure Demolition**	**260 days**	**Thu 5/21/26**	**Wed 5/19/27**	
33		Elevator Decommissioning	35 days	Thu 5/21/26	Wed 7/8/26	20
34		1-Story Tower Connector Buildings	10 days	Thu 7/30/26	Wed 8/12/26	22
35		1-Story Connector to Main Hospital	5 days	Thu 8/13/26	Wed 8/19/26	34
36		Tower 3	20 days	Thu 8/20/26	Wed 9/16/26	35
37		Tower 2	15 days	Thu 9/17/26	Wed 10/7/26	36
38		Tower 1	15 days	Thu 10/8/26	Wed 10/28/26	37
39		1-Story Structures on East and West Side of Main Hospital	5 days	Thu 10/29/26	Wed 11/4/26	15,38,25
40		2 Story Structure on South Side of Main Hospital	20 days	Thu 11/5/26	Wed 12/2/26	16,39,28
41		5/6 Story Main Hospital	60 days	Thu 12/3/26	Wed 2/24/27	17,31,40
42		Haul Concrete to offsite recycler	150 days	Thu 9/17/26	Wed 4/14/27	36
43		Haul C&D to Landfill	140 days	Thu 7/30/26	Wed 2/10/27	34SS
44		Haul Ferrous and Non-ferrous to Recycler	185 days	Thu 7/30/26	Wed 4/14/27	34SS
45		SWPPP Monitoring	210 days	Thu 7/30/26	Wed 5/19/27	34SS
46		Noise Monitoring	210 days	Thu 7/30/26	Wed 5/19/27	34SS
47		Dust Monitoring	210 days	Thu 7/30/26	Wed 5/19/27	34SS
48		**Civil Demo and Site Restoration**	**594 days**	**Fri 2/7/25**	**Wed 5/19/27**	
49		Well Abandonment	20 days	Mon 4/20/26	Fri 5/15/26	7
50		Mill Asphalt	25 days	Thu 2/25/27	Wed 3/31/27	41
51		Concrete hardscapes and curbs	10 days	Thu 2/25/27	Wed 3/10/27	41
52		Remove Trees	20 days	Thu 4/1/27	Wed 4/28/27	50,51
53		Haul Crushed Concrete to Main Campus to use as backfill	50 days	Fri 2/7/25	Thu 4/17/25	
54		Backfill Voids	25 days	Thu 2/25/27	Wed 3/31/27	41
55		Grade site to drain	30 days	Thu 4/1/27	Wed 5/12/27	54
56		Hydroseed	5 days	Thu 5/13/27	Wed 5/19/27	55

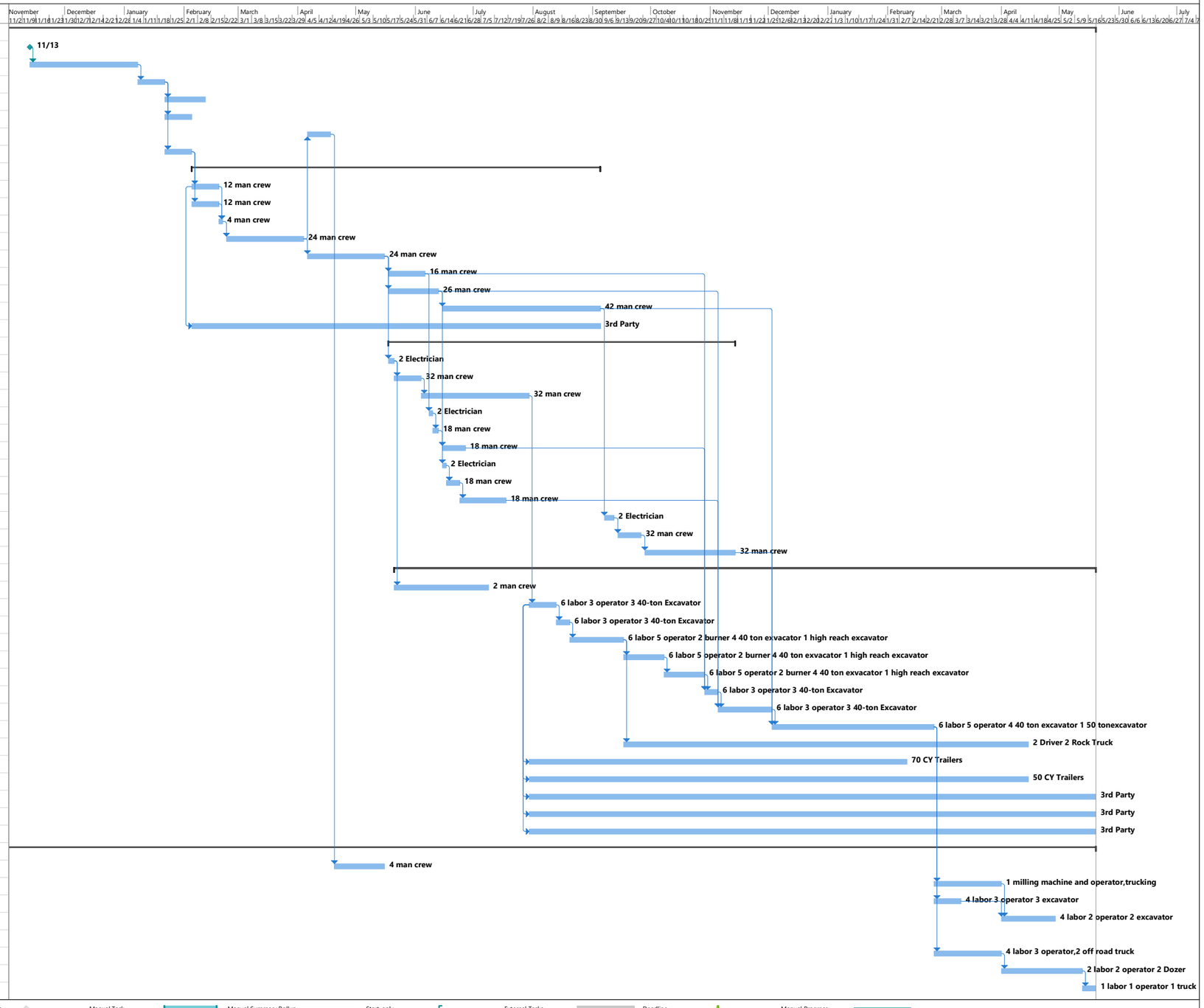

Project: Baptist Hosptial Project
Date: Tue 10/28/25

Task | Split | Milestone | Summary | Project Summary | Inactive Task | Inactive Milestone | Inactive Summary | Manual Task | Duration-only | Manual Summary Rollup | Manual Summary | Start-only | Finish-only | External Tasks | External Milestone | Deadline | Progress | Manual Progress

EXHIBIT C

INSURANCE

GENERAL

Before starting and until termination of work for, or on behalf of the **City**, the Contractor shall procure and maintain insurance of the types and limits specified.

The term City, as is used in this section, is defined to mean the City of Pensacola, itself, any subsidiaries or affiliates, elected and appointed officials, employees, volunteers, representatives and agents.

COVERAGE

Insurance shall be used by an insurer whose business reputation, financial stability and claims payment reputation is satisfactory to the City, for the City's protection only. Unless otherwise agreed, the amounts, form and type of insurance shall conform to the following minimum requirements.

Worker's Compensation

The Contractor shall purchase and maintain Worker's Compensation Insurance Coverage for all Workers' Compensation as legally required. Additionally, the policy, or separately obtained policy, must include Employers Liability Coverage of at least $1,000,000 each person – accident, $1,000,000 each person – disease, $1,000,000 aggregate – disease.

Commercial General, Automobile, Contractor's Pollution Liability and Umbrella Liability Coverages

The Contractor shall purchase coverage on forms no more restrictive than the latest editions of the Commercial General Liability, Business Auto, and Contractor's Pollution Liability policies filed by the Insurance Services Office. **The City of Pensacola shall be an Additional Insured** and such coverage shall be at least as broad as that provided to the Named Insured under the policy for the terms and conditions of this Contract. The City shall not be considered liable for premium payment, entitled to any premium return or dividend and shall not be considered a member of any mutual or reciprocal company. **Unless specifically specified below, minimum limits of $10,000,000 per occurrence, and per accident, combined single limit for liability must be provided,** with umbrella insurance coverage making up any difference between the policy limits of underlying policies coverage and the total amount of coverage required. If the required limits of liability afforded should become impaired by reason of any claim, then the Contractor agrees to have such limits of $10,000,000 per occurrence, reinstated under the policy.

Commercial General Liability coverage must be provided, including bodily injury and property damage liability for premises, operations, products and completed operations, independent contractors, and property damage resulting from, explosion, collapse, or underground (x, c, u) exposures.

Business Auto Policy coverage must be provided, including bodily injury and property damage arising out of operation, maintenance or use of owned, non-owned and hired automobiles and employee non-ownership use. **Minimum limits of $1,000,000 combined single limit will be acceptable for this line of coverage.**

Contractor's Pollution Liability coverage for bodily injury, property damage, fines, penalties, defense, and clean up must be included. Coverage must include both sudden/accidental and non-sudden/gradual. Hazardous materials such as asbestos, lead, mold, fungi, mercury, polychlorinated biphenyls (PCBs), chlorofluorocarbons (CFCs), radioactive, and heavy metals must be included.

Umbrella Liability Insurance coverage shall not be more restrictive than the underlying insurance policy coverages.

CERTIFICATES OF INSURANCE

Required insurance shall be documented in the Certificates of Insurance which provide that the City shall be notified at least thirty (30) days in advance of cancellation, non-renewal or adverse change or restriction in coverage. **The City shall be named as an Additional Insured** and this contract shall be listed. If required by the City, the Contractor shall furnish copies of the Contractor's insurance policies, forms, endorsements, jackets and other items forming a part of, or relating to such policies. Certificates shall be on the "Certificate of Insurance" form equal to, as determined by the City, an ACCORD 25. **Any wording in a Certificate which would make notification of cancellation, adverse change or restriction in coverage to the City an option shall be deleted or crossed out by the insurance carrier or the insurance carrier's agent or employee.** If on an ACCORD 25 or similar form, the words "endeavor to" and "but failure…" shall be deleted so that the sentence ends with the word "left" or signed endorsements for the cancellation clauses MUST accompany Certificate(s) of Insurance. The Contractor shall replace any canceled, adversely changed, restricted or non-renewed policies with the new policies acceptable to the City and shall file with the City, Certificate of Insurance under the new policies prior to the effective date of such cancellation, adverse change or restriction. If any policy is not timely

replaced, in a manner acceptable to the City, the Contractor shall, upon instructions of the City, cease all operations under the Contract until directed by the City in writing, to resume operations.

INSURANCE OF THE CONTRACTOR PRIMARY

The Contractor required coverage shall be considered primary, and all other insurance shall be considered as excess, over and above the Contractor's coverage. The Contractor policies of coverage will be considered primary as relates to all provisions of the contract.

EXHIBIT E

PUBLIC RECORDS: Contractor shall comply with Chapter 119, Florida Statutes. Specifically, Contractor shall:

A. Keep and maintain public records required by the City to perform the service.

B. Upon request from the City's custodian of public records, provide the City with a copy of the requested records or allow the records to be inspected or copied within a reasonable time at a cost that does not exceed the cost provided in Chapter 119, Florida Statutes, or as otherwise provided by law.

C. Ensure that public records that are exempt or confidential and exempt from public records disclosure requirements are not disclosed except as authorized by law for the duration of the Contract term and following the completion of the Contract if Contractor does not transfer the records to the City.

D. Upon completion of the Contract, transfer, at no cost, to the City, all public records in possession of Contractor or keep and maintain public records required by the City to perform the service. If Contractor transfers all public records to the City upon completion of the Contract, Contractor shall destroy any duplicate public records that are exempt or confidential and exempt from public records disclosure requirements. If Contractor keeps and maintains public records upon completion of the Contract, Contractor shall meet all applicable requirements for retaining public records. All records stored electronically must be provided to the City, upon request of the City's custodian of public records, in a format that is compatible with the information technology systems of the City.

Failure by Contractor to comply with Chapter 119, Florida Statutes, shall be grounds for immediate unilateral cancellation of this Contract by the City.

IF CONTRACTOR HAS QUESTIONS REGARDING THE APPLICATION OF CHAPTER 119, FLORIDA STATUTES, TO THE CONTRACTOR'S DUTY TO PROVIDE PUBLIC RECORDS RELATING TO THIS CONTRACT, CONTACT THE PUBLIC RECORDS COORDINATOR AT:

THE OFFICE OF THE CITY CLERK, (850) 435-1715

PUBLICRECORDS@CITYOFPENSACOLA.COM

222 WEST MAIN STREET, PENSACOLA, FL 32502

Revised 1/12/2021

DRAFT

File #: 25-1449 Community Redevelopment Agency 11/10/2025

ACTION ITEM

SPONSOR: Teniadé Broughton - Chairperson

SUBJECT:

AWARD OF CONTRACT - RFQ NO 25-39 - OWNER'S REPRESENTATIVE FOR DECOMISSIONING AND DEMOLITION OF THE FORMER BAPTIST HOSPITAL COMPLEX

RECOMMENDATION:

That the Community Redevelopment Agency (CRA) recommend that City Council award a contract for RFQ No. 25-39, Owner's Representative for Decommissioning and Demolition of Former Baptist Hospital Complex to Jacobs Project Management Company in the amount of $956,351.35. Further, that the CRA authorize the Mayor to take the actions necessary to execute and administer this contract and complete the work, consistent with the contracting documents and the Mayor’s Executive Powers as granted in the City Charter.

SUMMARY:

This action will advance City of Pensacola Strategic Plan Goal #1: Attainable Housing for All Income Levels, Goal #4: Resilient Waterfronts & Neighborhoods, Goal #5: More Walkable, Mixed-Use Districts, Goal #6: Public Spaces that Connect Communities, Goal #7: Thriving Innovation & Businesses, and Goal #8: Neighborhoods that Celebrate Culture and Honor Legacy.

The City issued a Request for Qualifications (RFQ) for owners representative services for decommissioning and demolition of the former Baptist Hospital complex on July 21, 2024. A selection committee was formed to review the written RFQ responses, short list firms, receive oral presentations, rank the firms, and provide a recommendation for award of contract to the top ranked firm. The committee comprised City employees Erica Grancagnolo, Victoria D'Angelo, Robert Slayton and Vijay Godishela.

The committee short listed and ranked the firms and designated Jacobs Project Management Company the top ranked and most qualified firm responding to the RFQ.

PRIOR ACTION:

October 21, 2024 - City Council accepted Grant Agreement No. WL095 with the Florida Department of Commerce and adopted Supplemental Budget Resolution No. 2024-84 appropriating the grant proceeds.

October 23, 2025 - City Council adopted Supplemental Budget Resolution No. 2025-72 appropriating the Baptist Donation proceeds.

FUNDING:

Budget:	$ 1,171,400.00	2017 Westside Bond Fund - Baptist Redevelopment
	7,000,000.00	Special Grants Fund - State Appropriations Grant
	5,854,797.00	Special Grants Fund - Donation Proceeds
	150,000.00	2017 Westside Bond Fund - Cervantes/Pace CDBG
	100,388.00	2017 Westside Bond Fund - Baptist CDBG
	103,735.00	2017 Westside Bond Fund - Westside Infrastructure
	185,000.00	Westside TIF Fund - Acquisition and Redevelopment (FY2025)
	300,000.00	Westside TIF Fund - Acquisition and Redevelopment - Cervantes/Pace CDBG (FY2026)
	$14,865,320.00	TOTAL

Actual:	$ 532,167.80	Due Diligence (est.)
	12,776,800.00	Demolition and Decommissioning
	956,351.35	Owner Representative Services - Demo and Decommissioning
	300,000.00	Carrying Costs - (est. 6 months)
	300,000.00	Redevelopment Advisor - Starting budget
	$14,865,319.15	TOTAL

FINANCIAL IMPACT:

Within the CRA Series 2017 Project Fund, a balance of $654,232 remained within the Baptist Redevelopment Project Account. Upon adoption of the supplemental budget resolution, a similar item will be presented to City Council requesting the carry forward and reallocation of Fiscal Year 2025 funding within the 2017 Westside Bond Fund, in the amount of $1,008,355 for the balance remaining in the Baptist Redevelopment project as well as from Baptist CDBG, Cervantes/Pace CDBG, and Westside Infrastructure, as well as within the Westside TIF Fund in the amount of $185,000 from FY 25 Acquisition and Redevelopment and $300,000 from the FY 26 Acquisition & Redevelopment for Cervantes/Pace CDBG. City Council will also be requested to carry forward the grant proceeds from the Florida Department of Commerce. The donation proceeds from Baptist Hospital were previously appropriated in October 2025.

LEGAL REVIEW ONLY BY CITY ATTORNEY: No

STAFF CONTACT:

David Stafford, City Administrator
Amy Miller, Deputy City Administrator
Clifford Collins, Jr., Associate City Administrator
Erica Grancagnolo, Economic Development Director
Victoria D'Angelo, CRA Administrative Officer

ATTACHMENTS:

1. RFQ 25-039-OwnerRepresentativeBaptistDemo
2. RFQ 25-039-OwnerRepresentativeBaptistDemo_A1
3. RFQ 25-039 Draft Tabulation
4. RFQ 25-039 NOI
5. RFQ 25-039 Contract - Jacobs
6. Exhibit B - RFQ Response - Jacobs
7. Exhibit C - Negotiated Terms - Scope Proposal
8. Exhibit C - Negotiated Terms - Fee Proposal
9. Exhibit C - Negotiated Terms - General Terms

PRESENTATION: No

CITY OF PENSACOLA
REQUEST FOR QUALIFICATIONS
RFQ NO.: 24-039

OWNER'S REPRESENTATIVE
FOR DECOMMISSIONING AND DEMOLITION
OF THE FORMER BAPTIST HOSPITAL COMPLEX

The City of Pensacola is requesting sealed statements of interest and qualifications from professional owner's representative and project management firms experienced in the Decommissioning and Demolition (D&D) of a large-scale development.

Sealed and complete hardcopy statements of interest and qualifications **with original or electronic signature and three (3) additional copies, plus one (1) complete and identical electronic copy (SINGLE PDF) on flash drive or CD**, must be received no later than, **August 21, 2025, 2:30 P.M.**, Central time, at the following location.

City Hall (lobby)
222 West Main Street
Pensacola, Florida, 32502
Attention: Purchasing

The OUTER FACE of the sealed submittal package shall **identify the respondent, the RFQ title, and the RFQ number** (whether hand-delivered, mailed, or via UPS/FedEx or other courier service). Submittals received after the closing time will not be accepted. Multiple submittals from the same entity will not be accepted. After the submittal deadline those submittals received will be opened and publicly acknowledged. Interested parties may attend.

Alternatively, electronic responses may be submitted to Demandstar or Central Bidding. Both sites require registration and varying fees for notifications and document downloads.

NOTE: If submitting an electronic response and a bid/proposal bond is required:

- An insurance company's executed bond **may be included with the electronic submittal**.
- A certified check/cashier's check **must be delivered** to the address above.

Those submittals received will be opened and publicly read the **following business day** *(August 22, 2025, 10:00 A.M., Central time)* via Microsoft Teams at the following link*: Microsoft Teams RFP Opening.

Specifications will be posted to the City's website at www.cityofpensacola.com/bids.aspx. **Addenda will be posted to the City's website. Respondents are responsible for obtaining addenda and are advised to check the website frequently.**

A tabulation of qualifications and/or a Notice of Intent to Award will be posted to the City's website at www.cityofpensacola.com/bids.aspx. Respondents are advised to check the website frequently.

Any questions concerning the RFQ should be addressed and submitted in writing **no later than** August 11, 2025, at 10:00 A.M., Central time, to:

Dedria Lunderman, Purchasing Manager
City Hall 6th Floor
222 West Main Street
Pensacola, Florida 32502
purchasing@cityofpensacola.com

The City of Pensacola adheres to the Americans with Disabilities Act and will make reasonable accommodations for access to City services, programs, and activities. Please email ADACoordinator@cityofpensacola.com or call (850) 436-5600. Requests must be made at least 48 hours in advance of the event in order to allow the City time to provide the requested services.

The City reserves the right to accept or reject any or all submittals, to waive any submittal informalities and to re-advertise for submittals when deemed in the best interest of the City.

Attest:
Ericka L. Burnett
City Clerk

CITY OF PENSACOLA
D. C. Reeves
Mayor

The City of Pensacola provides equal access in employment and public services.

*Participation in a Microsoft Teams meeting requires a microphone and speakers; however, webcams are optional. Participants may join the meeting either via a PC or Smartphone. Please be sure to check the system requirements at the following link: Microsoft Teams System Requirements Check.)

SECURITY NOTICE

Visitors to City Hall may be required to stay in the lobby unless otherwise directed.

Late submittals will not be accepted.

SCHEDULE OF EVENTS (subject to change)

Date	Activity
July 21, 2025	Publish RFQ
August 11, 2025, 10:00 a.m.	Deadline for Questions
August 21, 2025, 2:30 p.m.	Submittal Deadline
August 22, 2025, 10:00 a.m.	RFQ Response(s) Opening
August 29, 2025, 10:00 a.m Pensacola City Hall, Whibbs Room 222 W Main Street, Pensacola FL 32502	Evaluation Committee Meeting – Distribution of Materials
September 8, 2025, 10:00 a.m. Pensacola City Hall, Hagler Mason Room 222 W Main Street, Pensacola FL 32502	Evaluation Committee Meeting – Written Submittal Ranking/Shortlisting
September 24, 2025, 9:00 a.m. Pensacola City Hall, Hagler Mason Room 222 W Main Street, Pensacola FL 32502	Evaluation Committee Meeting – Oral Presentations/Recommendation for Contract Award
Fall 2025	Contract Award
Fall 2025	Notice to Proceed

All times are Central time.

ATTACHMENTS

Attachments A-C are linked below via City of Pensacola OneDrive Sharepoint. (Due to City policy regarding OneDrive Sharepoint, links will expire on August 1st. Contact purchasing@cityofpensacola.com for renewed access if needed.)

Attachment	Description
A	Project Area/Drawings
B	Main FBHC Demolition and Decommissioning Scope of Work
C	Florida Commerce Grant Agreement

I. GENERAL INSTRUCTIONS

A. Firms responding to the RFQ must be available for formal presentations/interviews to the Selection Committee. These will be held in person at City Hall, 222 West Main Street, Pensacola, FL 32502.

B. Submittals should respond to each item noted in the Submittal Format and Evaluation Criteria in the order noted. Identify responses with the same paragraph notation as this RFQ.

C. Submittals must be typed or printed. All corrections made by the respondent prior to the opening must be initialed and dated by the respondent. No changes or corrections will be allowed after submittals are opened.

D. **Any addendum issued will be made available on the City's website at http://www.cityofpensacola.com/bids.aspx. Interested bidders are advised to check the site frequently.**

E. The City of Pensacola is not liable for any costs incurred by any interested party in responding to this RFQ.

II. SCOPE OF WORK

The City of Pensacola (City, or the "City") is soliciting proposals from qualified engineering firms to manage and oversee, on behalf of the City, the decommissioning and demolition of the Main Former Baptist Hospital Complex (Main FBHC). The Main FBHC is located at 1000 W Moreno Street, Pensacola, Florida 32501. **The Main FBHC Site is shown on Drawing FHBC-001 (included in Attachment A**) and is herein referred to as the "Site". The main hospital building is located at 1000 West Moreno Street, Pensacola, Florida 32501. The main hospital building and north towers were vacated in 2023. The FBHC is believed to have been developed as Baptist Hospital in the 1950's.

General descriptions of the Main FBHC to be demolished pursuant to this contract are described below:

- **Main hospital building**: The main hospital building opened in 1951 and is in the central portion of the property, bounded by North E Street to the East and West Moreno Street to the south. The main hospital building is approximately 178,000 square feet area with five floors. Floor 1 is the most extensive floor of the building, which contains multiple areas including the registration area, cafeteria, emergency room, boiler room, laundry, shipping/receiving area, facilities, etc. Floors 2 through 5 were mostly utilized for different hospital units, offices, nursing stations, and patient rooms. The rooftop of floor 4 has a helicopter pad, with a fire suppression system. Ground mounted transformers are located near the northeastern corner of the main hospital building and east or the emergency room. Two (2) diesel fuel aboveground storage tanks (ASTs) were formerly located north of the power generation plant and one (1) aviation fuel AST was formerly located southeast of the emergency room. Multiple groundwater monitoring wells are present within this vicinity.

- **Medical Towers**: The north towers (i.e. Medical Towers) are medical offices located north of the main hospital building. There are three (3) buildings, which are connected on by a shared first floor and hallway. These towers are also connected to the Main Hospital Building. The towers have five floors each and were mainly used for offices and health clinics. There is also a pharmacy, laboratory, and radiology center on the first floor. Ground mounted transformers are located near the southeast corner of the northeast tower.

- **North Parking**: Paved parking areas are present in the northern portion of the site and are available as Contractor laydown and stockpile areas. Many subsurface utilities are present within the roads and right of ways.

The City has issued a solicitation for a Decommissioning and Demolition (D&D) contractor to perform the scope of services required for the **decommissioning and demolition of the Main FBHC under RFQ No. 25-008 (included in Attachment B), "the Project".**

The owner's representative will be responsible for comprehensive advocacy and project management on behalf of the City, including but not limited to, contract administration, project management and construction oversight, conflict resolution, communication, coordination and quality control associated with the D&D contract to mitigate risks and achieve a smooth project closeout. Responding firms are expected to fully familiarize themselves with the scope of services to be performed by the D&D contractor under RFQ No. 25-008 and the conditions of the Site in their response to this solicitation.

The selected firm must demonstrate specialization in both owner's representation and construction management for projects of similar size, scope and complexity as the Project. The firm must possess a proven track record of mitigating client risk (especially public sector clients) and seeing projects to completion on schedule and on budget. Specific duties include, but are not limited to:

Contract Administration

- Monitoring compliance with contractual requirements for schedules, reports, submittals and other requirements
- Review contractor submittals for compliance
- Review of percent complete and quantities claimed on monthly invoices
- Support on change order mitigation and resolution
- Participating as client representative on daily and weekly site meetings
- Preparation of daily reports
- Providing daily summaries of work performed, load counts, and capturing copies of each waste manifest or bills of lading for scrap metal. verification that waste is being shipped to proper facilities.
- Review of close out reports and waste documentation
- Participate in and coordinate biweekly progress meetings with City representatives to review work performed, discuss upcoming activities and confirm project scheduling.

Safety

- Identification of safety hazards, verification that proper PPE and safe demolition techniques are being utilized
- Monitor that fire code requirements are being maintained and fire hydrants around site
- Participates in safety walks, safety inspections, and safety meetings
- Helps ensure that site is appropriately secured
- Helps ensure that stockpiles are covered and dust control is in place
- Ensure noise monitoring is being carried out
- Helps proactively observe and resolve local community issues are managed (loose trash, blowing dust, worker parking)

- Ensure that existing monitoring wells are protected.
- Verification that truck drivers are utilizing approved routes and that trucks and drivers have required licenses.

Demolition

- Help confirm refrigerants from HVAC or other equipment is captured properly
- Confirm that utility lines are disconnected. Making sure pipes are drained properly and liquid, including fire suppressants, boiler water, aviation fuel is captured and not released to the environment.
- Oversight that asbestos containing material is mitigated, segregated, bagged, labeled and shipped to the proper disposal facility.
- Confirm that specialized wastes, such as hazardous wastes or universal wastes are managed and disposed of properly.
- Stormwater protection equipment is installed, monitored, and maintained.
- Verification that proper trees are being protected.
- Verification that nothing is being tracked offsite
- Monitor that waste is not diverted to any unapproved locations or uses.

All work shall be performed in accordance with **Florida Commerce Grant Agreement No. WL095 (Attachment C).** The selected firm shall ensure conformance with the grant requirements in all work performed.

III. SUBMITTAL FORMAT

Submittals shall be in the format described below. The selection criteria and points that will be used in ranking the submittals are noted in each section (Section C). Qualifications shall be bound with spiral or similar binding that ensures the integrity of the submission. Each section in the submittal should follow the format/organization noted in this section (Sections A. – C.). Three to five firms may be short-listed based on the information provided on the forms and in the additional sections and those firms invited to an in-person interview. The City reserves the right to select directly from the Statements of Qualifications.

An Authorized Representative of the firm shall sign submittals. All information requested must be submitted. Failure to submit all information may result in a lowered evaluation score of the submittal. At its discretion, the City may waive minor discrepancies or reject submittals substantially incomplete or lacking key information.

A. Introduction

This section will contain a cover letter no longer than two (2) pages, signed by an authorized representative of the offering firm. A table of contents will follow the cover letter. This section should also include those required City forms within the RFQ, and any addenda issued.

1) Signature Sheet

2) State of Florida Affidavit Regarding the Use of Coercion for Labor and Services Pursuant to Florida Statute 787.06(13)
3) 52.209-5 FAR Certification Regarding Debarment, Suspension, Proposed Debarment, and Other Responsibility Matters
4) 52.209-6 FAR Protecting the Government's Interest When Subcontracting with Contractors Debarred, Suspended, or Proposed for Debarment
5) Minority/Small/Women Business Enterprise Participation Form
6) Drugfree Workplace Certificate
7) Acknowledgement of addenda (each addendum's signature page)

B. Firm Information

Briefly describe the firm's organization and philosophy. Address each of the following items:

1) Business Structure (Corporation, Joint Venture, Partnership); proper incorporation by the Secretary of State and current Florida Professional Registration Certificate for general contractor certification.

2) Number of years in business.

3) Total staff and firm's experience profile. This criterion identifies the relative size of the firm, including management, technical, and support staff. Technical staff shall be those persons proposed to be associated with the implementation of this project, project managers, engineers, supervisors, estimators, quality control manager, etc. Please describe all the relevant experience that the proposed team has been directly involved with.

4) Distance from the Site – Simply, the location in miles of the proposed operating office to the project site is to be listed.

5) Describe and explain any litigation, major disputes, contract defaults, and liens in the last 10 years.

C. EVALUATION CRITERIA

Firm Experience with D&D Projects (25 points)
Major consideration will be given to the successful completion of previous projects comparable in nature, scope, and complexity with this project, specifically as it applies contract administration, project management, construction management, conflict resolution, communication, coordination, grant administration and quality control to for public D&D projects.

List the projects which best illustrate the experience of the firm and current staff to be assigned to this project. (List no more than 10 projects, and no projects which were completed more than 10 years ago.) In determining the level of comparability

between projects, the City will consider the nature of the previous contractual relationships. Please include previous work for the City of Pensacola.

Describe the percentage of overall costs that have been saved by deductive contractor suggested/recommended changes, and/or the total amount of project schedule reductions due to contractor suggested/recommended efficiencies.

- Name and location of the project
- Nature of the firm's responsibility on this project
- Project owner's representative's name, address and phone number
- Project Client agency's representative's name, address, and phone number (current information)
- Date project was completed or is anticipated to be completed
- Size of project (gross SF of construction)
- Cost of project (construction cost)
- Work for which the staff was responsible
- If the project is not complete, present status of this project
- Project Manager and other key professionals involved on listed project and who of that staff that would be assigned to this project.

Describe the experience and qualifications of the project team. Specifically identify projects where team members have worked together. Include specifically the following:

- Staff Resumes: Submit a resume for each of the proposed key staff to be assigned to this project.
- Third-party Support: Identify any independent, third-party support to be provided in support of this project.
- Subcontracting: Provide any proposed subcontractors and vendors with their expected roles in the project.

Project Approach (25 points)

The firm should describe their views of the firm's role in the delivery method and their relationship with the City specifically as it relates to public D&D projects in the following areas: hazardous materials mitigation, safety, contract administration, project management, construction management, conflict resolution, communication, coordination, grant administration and quality control.

Experience with Mitigation of Hazardous Materials (15 points)

The firm should describe their experience in hazardous materials mitigation as an indication of their ability to deliver quality oversight.

Knowledge of the Site and Local Conditions (10 points)

The firm should describe their knowledge of the Site and surrounding community, local codes and ordinances, experience in dealing with regulatory and permitting agencies, and subcontractors as an indication of their ability to deliver quality oversight in an effective and timely manner.

Scheduling, Cost and Quality Control (15 points)
The firm's scheduling system and cost control system should be described, including the approach proposed to regulate scope adjustment and maintain quality control.

Certification as or partnership with an MBE/SBE/WBE (5 points).
Indicate whether or not the firm is itself or is partnered with any Minority/Small/Woman-Owned Business Enterprises as certified by the City of Pensacola.

Quality of Submittal (5 points).
The quality, readability, and conciseness of the Statement of Qualifications will be scored based on the reviewer's subjective assessment.

INTERVIEW PROCESS

Firms will be evaluated for short-listing based upon the written material submitted to the City in response to this RFQ. The evaluation committee will review the submittals, and the City will schedule formal presentations/interviews for those three to five (3-5) firms short-listed. Firms selected for presentations/interviews will be required to have the proposed project manager present to participate in the presentation/interview. Presentations/interviews will be conducted in-person only.

Each firm will be allowed up to 40 minutes for a formal presentation, consisting of a reiteration of the written qualification demonstrating the firm's grasp of the project. The formal presentation will followed by 20 minutes of Questions & Answers (Q&A). Any unused formal presentation time will be added to the Q&A period. A projection system is available, but presenters are requested to bring their own laptop and flash drives containing the complete presentation and any handouts. The selection committee would prefer a PowerPoint presentation. The presentations are closed to the public. The committee deliberations following the last presentation will be open to the public.

The evaluation committee will make a recommendation to the Mayor regarding the selection of the firms based upon the formal presentations/interviews. The Mayor will then forward his recommendation for award to the City Council for their approval.

V. GENERAL TERMS AND CONDITIONS

A. No Contingency Fees

By responding to this solicitation, each Respondent warrants that it has not and will not employ or retain any company or person, other than a bona fide employee working solely for the firm, to solicit or secure an agreement pursuant to this solicitation and that it has not and will not pay or agree to pay any person,

company, corporation, individual or firm, other than a bona fide employee working solely for the firm, any fee, commission, percentage, gift, or other consideration contingent upon or resulting from the award or making of an agreement.

B. Insurance and Indemnification

Before starting and until termination of work for, or on behalf of, the CITY, the CONSULTANT and any/all sub consultants shall procure and maintain insurance of the types and to the limits specified.

The term CITY as used in this section of the Contract is defined to mean the CITY of Pensacola itself, any subsidiaries or affiliates, elected and appointed officials, employees, volunteers, representatives and agents.

Insurance shall be issued by an insurer whose business reputation, financial stability and claims payment reputation is satisfactory to the CITY for the CITY's protection only. Unless otherwise agreed, the amounts, form and type of insurance shall conform to the following minimum requirements, Consultant understands and agrees that increased limits and/or additional types of insurance may be required depending on the scope of service.

1. WORKERS' COMPENSATION
   The CONSULTANT shall purchase and maintain Worker's Compensation Insurance Coverage for all Workers' Compensation obligations as legally required. Additionally, the policy, or separately obtained policy, must include Employers Liability Coverage of at least $100,000 each person -accident, $100,000 each person - disease, $500,000 aggregate - disease. The policy must include coverage for United States Longshore & Harbor Act (USL&H).

2. COMMERCIAL GENERAL, AUTOMOBILE, PROFESSIONAL LIABILITY AND UMBRELLA LIABILITY COVERAGES
   The CONSULTANT shall purchase coverage on forms no more restrictive than the latest editions of the Commercial General Liability and Business Auto policies filed by the Insurance Services Office. The CITY shall be an Additional Insured for Commercial General Liability and umbrella liability and such coverage shall be at least as broad as that provided to the Named Insured under the policy for the terms and conditions of this Contract. The CITY shall not be considered liable for premium payment, entitled to any premium return or dividend and shall not be considered a member of any mutual or reciprocal company. Minimum limits as outlined below must be provided, with umbrella insurance coverage making up any difference between the policy limits of underlying policies coverage and the total amount of coverage required.

   Commercial General Liability coverage must be provided, including bodily injury and property damage liability for premises, operations, products and completed operations, contractual liability and independent contractors.

The coverage shall be written on occurrence-type basis. Minimum limits of $1,000,000 per occurrence and in the aggregate must be provided. The City of Pensacola must be listed as an additional insured.

Business Auto Policy coverage must be provided, including bodily injury and property damage arising out of operation, maintenance or use of owned, non-owned and hired automobiles. Minimum limits of $1,000,000 CSL must be provided

Professional Liability insurance coverage must be provided to afford protection for errors and omissions arising out of services provided under, or associated with this contract. Minimum limits of $5,000,000 per occurrence and $5,000,000 aggregate must be provided.

Umbrella Liability Insurance coverage shall not be more restrictive than the underlying insurance policy coverages. The coverage shall be written on an occurrence-type basis and the City listed as an additional insured.

CERTIFICATES OF INSURANCE

Required insurance shall be documented in the Certificates of Insurance that lists this Contract and provides that the CITY shall be notified at least thirty (30) days in advance of cancellation, nonrenewal or adverse change or restriction in coverage. If required by the CITY, the CONSULTANT shall furnish copies of the CONSULTANT's insurance policies, forms, endorsements, jackets and other items forming a part of, or relating to such policies. Certificates shall be on the "Certificate of Insurance" form equal to, as determined by the CITY an ACORD 25. Any wording in a Certificate which would make notification of cancellation, adverse change or restriction in coverage to the CITY an option shall be deleted or crossed out by the insurance carrier or the insurance carrier's agent or employee. The CONSULTANT shall replace any canceled, adversely changed, restricted or non-renewed policies with new policies acceptable to the CITY and shall file with the CITY Certificates of Insurance under the new policies prior to the effective date of such cancellation, adverse change or restriction. If any policy is not timely replaced, in a manner acceptable to the CITY, the CONSULTANT shall, upon instructions of the CITY, cease all operations under the Contract until directed by the CITY, in writing, to resume operations.

INSURANCE OF THE CONSULTANT PRIMARY

The CONSULTANT's required coverage shall be considered primary, and all other insurance shall be considered as excess, over and above the CONSULTANT's coverage. The CONSULTANT's policies of coverage will be considered primary as relates to all provisions of the Contract.

LOSS CONTROL AND SAFETY

The CONSULTANT shall retain control over its employees, agents, servants and subcontractors, as well as control over its invitees, and its activities on and about

the subject premises and the manner in which such activities shall be undertaken and to that end, the CONSULTANT shall not be deemed to be an agent of the CITY. Precaution shall be exercised at all times by the Consultant for the protection of all persons, including employees, and property from harm caused by negligent acts or omissions of the consultant.

HOLD HARMLESS

The Consultant shall indemnify and hold harmless the City of Pensacola, its officers and employees, from any and all liabilities, damages, losses, and costs to the extent caused by the negligence, recklessness or intentional wrongful misconduct of the Consultant and persons employed or utilized by the Consultant in the performance of the contract. The Consultant's obligation shall not be limited by, or in any way to, any insurance coverage or by any provision in or exclusion or omission from any policy of insurance.

PAY ON BEHALF OF THE CITY

The CONSULTANT agrees to pay on behalf of the CITY, as well as provide a legal defense for the CITY, both of which will be done only if and when requested by the CITY, for all claims as described in the Hold Harmless paragraph. Such payment on the behalf of the CITY shall be in addition to any and all other legal remedies available to the CITY and shall not be considered to be the CITY's exclusive remedy.

REQUEST FOR QUALIFICATIONS
CONTRACTUAL SERVICES
GENERAL CONDITIONS

To ensure acceptance, all respondents submitting qualifications to the City of Pensacola shall be governed by the following conditions, attached specifications, and qualification form(s) unless otherwise specified. Qualifications not submitted on the qualification form(s) provided shall be rejected, and qualifications not complying with these conditions will be subject to rejection. **Multiple submittals from the same entity will not be accepted.**

1. **Alternate Solutions:** During the drafting of written specifications, a sincere effort is made to describe services best suited to the needs of the City. However, the City invites qualifications with alternate solutions to the performance objectives set forth in the specifications, unless a particular specification is expressly identified as mandatory.

2. **Award Determination to be Based on Best Interest of City:** There is no obligation on the part of the City to award a contract to any respondent and the City reserves the right to award a contract to or negotiate a contract with a responsible respondent submitting the most responsive or best alternative qualification for a resulting contract which is most advantageous to and in the best interest of the City. The City shall be the sole judge of the qualification and the resulting contract, and its decision shall be final.

3. **Bond (RFQ): None.**

4. **E-Verify System (Mandatory):** In compliance with the provisions of F.S. 448.095, the parties to this contract and any subcontractors engaged in the performance of this contract hereby certify that they have registered with and shall use the E-Verify system of the United States Department of Homeland Security to verify the work authorization status of all newly hired employees, within the meaning of the statute.

5. **Exceptions to Specifications:** In order that equal consideration be given in evaluating qualifications, any exceptions to or deviations from the specifications as written must be noted and fully explained. The Mayor is the final authority in determining the acceptability of any exceptions to specifications.

6. **Intent of Specifications:** It is the intent of the specifications attached hereto to set forth and describe a certain service(s) to be purchased by the City of Pensacola including all labor, materials, equipment, machinery, tools, apparatus, and means of transportation (including freight costs) necessary to provide the service(s).

7. **Interpretations:** All questions concerning the specifications or conditions shall be directed in writing to the Purchasing Office at least ten (10) days prior to submittal deadline, unless otherwise instructed on the Request for Qualifications Page.

Inquiries must reference the proposed service and the date of the qualification submittal deadline. Interpretations will be made in the form of an addendum placed on the City's website. The City shall not be responsible for any other explanation or interpretation.

8. **Legal Requirements:** All applicable provisions of Federal, State, County, and local laws including all ordinances, rules, and regulations shall govern the development, submittal and evaluation of all qualifications received in response to these specifications, and shall govern any and all claims between person(s) submitting a qualification response hereto and the City of Pensacola, by and through its officers, employees and authorized representatives. A lack of knowledge by the respondent concerning any of the aforementioned shall not constitute a cognizable defense against the legal effect thereof. The respondent agrees that it will not discriminate on the basis of race, creed, color, national origin, sex, age or disability.

9. **Licenses, Registration and Certificates:** Each respondent shall possess at the time of submitting its submittal all licenses, registrations and certificates necessary to engage in the business of contracting (or special contracting if the work to be performed necessitates a particular type of specialty contractor) in the City of Pensacola. Respondent must also possess all licenses, registrations and certificates necessary to comply with federal, state and local laws and regulations. The awarded respondent shall be registered at the time of contract execution as an active vendor with the Florida Department of State, Division of Corporations (www.sunbiz.org).

10. **Mistakes:** Respondents are expected to examine the conditions, scope of work, qualification prices, extensions, and all instructions pertaining to the services involved. Failure to do so will be at the respondent's risk. Unit prices will govern in ward.

11. **Permits and Taxes:** The respondent shall procure all permits, pay all charges, fees, and taxes, and give all notices necessary and incidental to the due and lawful prosecution of the work.

12. **Pre-RFQ Meetings:** If an RFQ requires a mandatory pre-RFQ meeting, any representative of a firm wishing to submit a qualification must sign in with the name of the responding firm.

13. **Prohibited Conduct by Respondents:** Upon the publication of any solicitation for sealed bids, requests for proposals, requests for qualifications, or other solicitation of interest or invitation to negotiate by any authorized representative of the City of Pensacola, any party interested in submitting a bid, qualification, or other response reflecting an interest in participating in the purchasing or contracting process shall be prohibited from engaging in any communication **pertaining to formal solicitations** with any member of Pensacola City Council, the Mayor, or any member of a selection/evaluation committee for RFPs/RFQs, whether directly or

indirectly or through any representative or agent, whether in person, by mail, by facsimile, by telephone, by electronic communications device, or by any other means of communication, until such time as the City has completed all action with respect to the solicitation.

14. **Protests:** Protests of the plans, specifications, and other requirements of requests for qualifications must be received in writing by the Purchasing Office at least ten (10) business days prior to the scheduled qualification opening. A detailed explanation of the reason for the protest must be included. Protests of the intended award of submittal or contract must be in writing and received in the Purchasing Office within five (5) business days of the notice of intent to award. A detailed explanation of the protest must be included.

15. **Public Records:** Any material submitted in response to this Request for Qualification will become a public document pursuant to Florida Statute §119.07. This includes material which the responding respondent might consider to be confidential or a trade secret. Any claim of confidentiality is waived upon submission, effective after opening pursuant to Florida Statute §119.07.

16. **Public Records Law:** The Parties shall each comply with Florida Public Records laws. The Parties hereby contractually agree that each Party shall allow public access to all documents, papers, letters, or other public records as defined in Chapter 119, Florida Statutes, made or received by either Party in conjunction with this agreement, or related thereto, unless a statutory exemption from disclosure exists. Notwithstanding any provision to the contrary, it is expressly agreed that Contractor's failure to comply with this provision, within seven (7) days of notice from the City, shall constitute an immediate and material breach of contract for which the City may, in the City's sole discretion, unilaterally terminate this agreement without prejudice to any right or remedy.

17. **Qualification Withdrawals:** No qualification may be withdrawn after closing time for receipt of qualifications for a period of sixty (60) days thereafter. The contract award shall be legally binding at the time of award by City Council or Mayor.

18. **Rejection of Qualifications:** The City of Pensacola reserves the right to accept or reject any or all qualifications, to award qualifications on a split-order basis by item or service number, to waive any irregularities, technicalities, or informalities, and to re-advertise for qualifications when deemed in the best interest of the City of Pensacola.

1. **Sealed Response:** All required City forms must be submitted. All responses must be signed by an authorized representative of the proposer.
   A. Hardcopy response: In the event more than one submittal deadline is scheduled for the same date and time, do not include responses concerning different sets of specifications within the same envelope. The face of the sealed envelope shall be plainly marked identifying the responder, the bid/RFP/RFQ

title and number. It shall be the sole responsibility of the respondent to assure receipt of the submittal at the Purchasing Office prior to the published time for the submittal deadline.

B. Electronic response: Respondent may submit an electronic submittal to the sites indicated in this document. Offers by telephone, fax, or email will **NOT BE ACCEPTED**.

19. **Tax:** The City of Pensacola is exempt from all State and local sales tax.

20. **Termination for Convenience:** A contract may be terminated in whole or in part by the City at any time and for any reason in accordance with this clause whenever the City shall determine that such termination is in the best interest of the City. Any such termination shall be effected by the delivery to the contractor at least thirty (30) business days before the effective date of a Notice of Termination specifying the extent to which performance shall be terminated and the date upon which termination becomes effective. An equitable adjustment in the contract price shall be made for the completed service, but no amount shall be allowed for anticipated profit on unperformed services.

21. **Unauthorized Aliens:** The City of Pensacola shall consider the employment by any contracted vendor of unauthorized aliens a violation of Section 274A of the Immigration and Nationality Act. Such violation shall be cause for unilateral termination of this contract.

ANY AND ALL SPECIAL CONDITIONS AND SPECIFICATIONS ATTACHED HERETO WHICH VARY FROM THESE GENERAL CONDITIONS SHALL HAVE PRECEDENCE.

QUALIFICATION NO. 25-039

OWNER'S REPRESENTATIVE
FOR DECOMMISSIONING AND DEMOLITION
OF THE FORMER BAPTIST HOSPITAL COMPLEX

Signature Sheet

The undersigned, as Vendor, does declare that no other persons other than the Vendor herein named has any interest in this Qualification or in the contract to be taken, and that it is made without any connection with any other person or persons presenting a Qualification for the same articles, and it is in all respects fair and without collusion or fraud. The undersigned further declares that he has carefully examined the specifications and is thoroughly familiar with their provisions and penalties.

Survey: How did you obtain this solicitation?

☐ City of Pensacola website ☐ Central Bidding ☐ Demandstar

Other:_____

Signature_____ Date:_____

Printed Name: _____ Title: _____

Company:_____ Address:_____

Telephone:_____ City:_____

Fax:_____ State:_____ Zip:_____

E-mail:_____

THIS FORM MUST BE INCLUDED IN SUBMITTAL.

State of Florida
Affidavit Regarding the Use of Coercion for Labor and Services
Pursuant to Florida Statute 787.06(13)

Vendor Name:_____

Vendor FEIN: _____ Phone Number: _____

Vendor's Authorized Representative Name and Title:_____

Address:_____

City:_____State: _____ZIP:_____

Email Address: _____

Section 787.06(13) Florida Statutes requires all nongovernmental entities executing, renewing, or extending a contract with a governmental entity to provide an affidavit signed by an officer or representative of the nongovernmental entity under penalty of perjury that the nongovernmental entity does not use coercion for labor or services.

The undersigned hereby certifies that he/she is an officer or authorized representative of the vendor identified above and that said vendor does not use coercion for labor or services as defined in Section 787.06 Florida Statutes.

Florida Statute 787.06
(2)(a) "Coercion" means:
1. *Using or threatening to use physical force against any person;*
2. *Restraining, isolating, or confining or threatening to restrain, isolate, or confine any person without lawful authority and against her or his will;*
3. *Using lending or other credit methods to establish a debt by any person when labor or services are pledged as a security for the debt, if the value of the labor or services as reasonably assessed is not applied toward the liquidation of the debt, the length and nature of the labor or services are not respectively limited and defined;*
4. *Destroying, concealing, removing, confiscating, withholding, or possessing any actual or purported passport, visa, or other immigration document, or any other actual or purported government identification document, of any person;*
5. *Causing or threatening to cause financial harm to any person;*
6. *Enticing or luring any person by fraud or deceit; or*
7. *Providing a controlled substance as outlined in Schedule I or Schedule II of s. 893.03 to any person for the purpose of exploitation of that person.*

(2)(e) "Labor" means work of economic or financial value.
*(2)(h) "Services" means any act committed at the behest of, under the supervision of, or for the benefit of another. The term includes, but is not limited to, forced marriage, servitude, or the removal of organs.*_____

Under penalties of perjury, I declare that I have read the foregoing document and that the facts stated in it are true.

By: _____
AUTHORIZED SIGNATURE

Print Name and Title:_____

Date:_____

THIS FORM MUST BE INCLUDED IN SUBMITTAL.

52.209-5 FAR Certification Regarding Debarment, Suspension, Proposed Debarment, and Other Responsibility Matters

The Offeror certifies, to the best of its knowledge and belief, that the Offeror and/or any of its Principals:

A. Are not presently debarred, suspended, proposed for debarment, or declared ineligible for the award of contracts by any Federal agency.

B. Have not, within a three-year period preceding this offer, been convicted of or had a civil judgment rendered against them for: commission of fraud or a criminal offense in connection with obtaining, attempting to obtain, or performing a public (Federal, state, or local) contract or subcontract; violation of Federal or state antitrust statutes relating to the submission of offers; or commission of embezzlement, theft, forgery, bribery, falsification or destruction of records, making false statements, tax evasion, or receiving stolen property; and

C. Are not presently indicted for, or otherwise criminally or civilly charged by a governmental entity with, commission of any of the offenses enumerated in paragraph 1-B of this provision.

2. The Offeror has not, within a three-year period preceding this offer, had one or more contracts terminated for default by any Federal agency.

A. "Principals," for the purposes of this certification, means officers; directors; owners; partners; and, persons having primary management or supervisory responsibilities within a business entity (e.g., general manager; plant manager; head of a subsidiary, division, or business segment, and similar positions).

This Certification Concerns a Matter Within the Jurisdiction of an Agency of the United States and the Making of a False, Fictitious, or Fraudulent Certification May Render the Maker Subject to Prosecution Under Section 1001, Title 18, United States Code.

B. The Offeror shall provide immediate written notice to the Contracting Officer if, at any time prior to contract award, the Offeror learns that its certification was erroneous when submitted or has become erroneous by reason of changed circumstances.

C. A certification that any of the items in paragraph (a) of this provision exists will not necessarily result in withholding of an award under this solicitation. However, the certification will be considered in connection with a determination of the Offeror's responsibility. Failure of the Offeror to furnish a certification or provide such additional information as requested by the Contracting Officer may render the Offeror nonresponsible.

D. Nothing contained in the foregoing shall be construed to require establishment of a system of records in order to render, in good faith, the certification required by paragraph (a) of this provision. The knowledge and information of an Offeror is not required to exceed that which is normally possessed by a prudent person in the ordinary course of business dealings.

E. The certification in paragraph (a) of this provision is a material representation of fact upon which reliance was placed when making award. If it is later determined that the Offeror knowingly rendered an erroneous certification, in addition to other remedies available to the Government, the Contracting Officer may terminate the contract resulting from this solicitation for default.

Company Name:_____ Date:_____

Authorized Signature:_____ Printed Name:_____

THIS FORM MUST BE INCLUDED IN SUBMITTAL.

52.209-6 FAR Protecting the Government's Interest When Subcontracting with Contractors Debarred, Suspended, or Proposed for Debarment

1. The Government suspends or debars Contractors to protect the Government's interests. The Contractor shall not enter into any subcontract in excess of $25,000 with a Contractor debarred, suspended, or proposed for debarment unless there is a compelling reason to do so.

2. The Contractor shall require each proposed first-tier subcontractor, whose subcontract will exceed $25,000, to disclose to the Contractor, in writing, whether as of the time of award of the subcontract, the subcontractor, or its principals, is or is not debarred, suspended, or proposed for debarment by the Federal Government.

3. A corporate officer or a designee of the Contractor shall notify the Contracting Officer, in writing, before entering into a subcontract with a party debarred, suspended, or proposed for debarment (see FAR 9.404 for information on the Excluded Parties List System). The notice must include the following:

A. The name of the subcontractor.

B. The Contractor's knowledge of the reasons for the subcontractor being in the Excluded Parties List System.

C. The compelling reason(s) for doing business with the subcontractor notwithstanding its inclusion in the Excluded Parties List System.

D. The systems and procedures the Contractor has established to ensure that it is fully protecting the Government's interests when dealing with such subcontractor in view of the specific basis for the party's debarment, suspension, or proposed debarment.

_____
Company Name

_____
Authorized Signature

_____
Printed Name

_____
Date

THIS FORM MUST BE INCLUDED IN SUBMITTAL.

MINORITY / SMALL / WOMAN-OWNED
BUSINESS ENTERPRISE
PARTICIPATION FORM

Please indicate if your firm is certified with the City of Pensacola as an M/W/D/SBE.

Respondent's Name:	Respondent's Designation

If your firm is partnering with or subcontracting with a City-certified M/W/D/SBE, please provide the information requested below.

NAME & DESIGNATION OF M/W/D/SBE FIRM	PARTNER OR SUBCONTRACTOR	% OF CONTRACT PERFORMANCE
1.		
2.		
3.		
4.		
5.		
6.		
7.		
8.		
9.		
10.		

THIS FORM MUST BE INCLUDED IN SUBMITTAL.

DRUG-FREE WORKPLACE CERTIFICATE

IDENTICAL TIE BIDS - Pursuant to Section 287.087, Florida Statutes, preference shall be given to business with Drug-Free Workplace Programs. Whenever two or more bids which are equal with respect to price, quality, and service are received for the procurement of commodities or contractual services, a bid received from a business that certifies that it has implemented a Drug-Free Workplace Program shall be given preference in the award process. Established procedures for processing tie bids will be followed if none of the tied vendors have a Drug-Free Workplace Program. In order to have a Drug-Free Workplace Program, a business shall:

1) Publish a statement notifying employees that the unlawful manufacture, distribution, dispensing, possession, or use of a controlled substance is prohibited in the workplace and specifying the actions that will be taken against employees for violations of such prohibition.

2) Inform employees about the dangers of drug abuse in the workplace, the business's policy of maintaining a Drug-Free Workplace, any available drug counseling, rehabilitation, and employee assistance programs, and the penalties that may be imposed upon employees for drug abuse violations.

3) Give each employee engaged in providing the commodities or contractual services under bid a copy of the statement specified in subsection (1).

4) In the statement specified in subsection (1), notify the employees that, as a condition of working on the commodities or contractual services under bid, the employee will abide by the terms of the statement and will notify the employer of any conviction of, or plea of guilty or nolo contendere to, any violation of Chapter 893 or of any controlled substance law of the United States or any state, for a violation occurring in the workplace no later than five (5) days after such conviction.

5) Impose a sanction on, or require the satisfactory participation in a drug abuse assistance or rehabilitation program if such is available in the employee's community, by any employee who is so convicted.

6) Make a good faith effort to continue to maintain a drug-free workplace through implementation of this section.

AS THE PERSON AUTHORIZED TO SIGN THE STATEMENT, I CERTIFY THAT THIS FIRM COMPLIES FULLY WITH THE ABOVE REQUIREMENTS.

Signature	Printed Name

THIS FORM MUST BE INCLUDED IN SUBMITTAL.

REQUIRED DOCUMENTS ACKNOWLEDGEMENT
Bid/RFP/RFQ #25-039

Purchasing Forms		**Initials**
1)	Signature Sheet	_____
2)	State of Florida Affidavit Regarding the Use of Coercion for Labor and Services Pursuant to Florida Statute 787.06(13)	_____
3)	52.209-5 FAR Certification Regarding Debarment, Suspension, Proposed Debarment, and Other Responsibility Matters	_____
4)	52.209-6 FAR Protecting the Government's Interest When Subcontracting with Contractors Debarred, Suspended, or Proposed for Debarment	_____
5)	Drugfree Workplace Certificate	_____
6)	Minority/Small/Woman-Owned Business Enterprise Forms	_____
7)	Required Documents Acknowledgement	_____
8)	Acknowledgement of addenda (signed signature pages of addenda)	_____

Company Name: _____

Authorized Officer's Name: _____ Title: _____

Signature of Officer: _____ Date:_____

THIS FORM MUST BE INCLUDED IN SUBMITTAL.

STATEMENT OF NO RESPONSE
Bid/RFP/RFQ #25-039

If you are unable to submit a proposal at this time, please complete the following and return by e-mail to purchasing@cityofpenscola.com. Your choices or comments below will assist us in properly notifying you of future opportunities.

We have declined to respond to the solicitation for the following reason(s):

SPECIFICATIONS	NATURE OF AWARD
___ Specifications too "tight" (i.e., limited to one brand or manufacturer)	___ Insufficient time to respond
___ Specifications unclear	___ Equivalent options not offered
___ Unable to meet specifications	___ Other (please explain below)

Explanation:

_____

_____

_____

We request to:

_____ remain in this service category for future City of Pensacola solicitations.

_____ be removed from this service category and remain on the City's solicitation list.

_____ be removed from the City's solicitation list.

Company Name: _____

Officer Name: _____ Title: _____

Address: _____

City: _____ State: _____ Zip Code: _____

Office: (____)_____ Fax: (____)_____

Email: _____

Signature of Officer: _____ Date: _____

THIS FORM MUST BE INCLUDED IN SUBMITTAL.

EVALUATION SHEET
QUALIFICATION NO. 25-039

OWNER'S REPRESENTATIVE FOR DECOMMISSIONING AND DEMOLITION OF THE FORMER BAPTIST HOSPITAL COMPLEX

Name of Firm:_____

Reviewer:_____

	Possible Points	Points Given
1. Firm experience with D&D projects	25	_____
2. Project Approach	25	_____
3. Experience with mitigation of hazardous materials	15	_____
4. Knowledge of the site and local conditions	10	_____
5. Scheduling, Cost and Quality Control	15	_____
6. Certified as or partnered with MBE, WBE, SBE	5	_____
7. Quality of submittal	5	_____
TOTAL POINTS	*100*	_____

Notes:_____

ATTACHMENT A

PROJECT AREA/DRAWINGS

See link on Page 3.

ATTACHMENT B

MAIN FBHC DEMOLITION AND DECOMMISSIONING SCOPE OF WORK

PER RFP 25-008

See link on Page 3.

ATTACHMENT C

FLORIDA COMMERCE GRANT AGREEMENT

See link on Page 3.

CONTRACT BETWEEN CITY OF PENSACOLA
AND
[xxxCONTRACTORxxx]
BASED UPON REQUEST FOR QUALIFICATIONS #_____

THIS CONTRACT ("Contract") is made this ___ day of _____, 20__, by and between the City of Pensacola ("City"), a Florida municipal corporation created and existing under the laws of the State of Florida, located at 222 W. Main Street, Pensacola, Florida 32502, and _____, ("Contractor"), a corporation authorized to do business in Florida, located at _____, (the City and Contractor collectively referred to hereinafter as the "Parties").

WITNESSETH:

WHEREAS, the City solicited a Request for Qualifications #_____, on _____, 20__ ("RFQ"), as described in Project Manual/Specifications for _____, as modified by any addendum to the ("Addenda"), all as attached hereto as Exhibit A and incorporated herein by this reference (collectively referred to hereinafter as the "RFQ"); and

WHEREAS, in response to the RFQ, the Contractor submitted to the City a statement of qualifications and experience ("SOQ") dated _____, 20__, and/or any other documents submitted in response to the RFQ, attached hereto as Exhibit B and incorporated herein by this reference; and

WHEREAS, the City has selected the Contractor pursuant to the selection criteria or process as specified in the RFQ based on the Contractor's SOQ and any other requested information, and the Parties have agreed upon negotiated fees and services ("Negotiated Terms") as attached hereto in Exhibit C and incorporated herein by this reference; and

WHEREAS, the Parties desire the Contractor to perform as described in the RFQ and the SOQ, the Negotiated Terms, and pursuant to the terms and conditions of this Contract; and

WHEREAS, the Parties desire to enter into this Contract;

NOW, THEREFORE, in consideration of the work to be performed and the payment for the performance of the work, of the mutual covenants and benefits contained herein, and for other good and valuable consideration, the Parties agree as follows:

Section 1. Recitals.
The recitals contained above are true and correct and are incorporated into this Contract.

Section 2. Contractor's Obligations.

SAMPLE

The Contractor shall perform all work and services described in, and in accordance with, the Contract. The Contractor warrants that all equipment, materials, and workmanship furnished, whether furnished by Contractor or its subcontractors or sub-suppliers, will comply with the Contract and any City specifications, drawings, and other descriptions supplied or adopted. The Contractor further warrants that the supplies and workmanship will be new, fit, and sufficient for the purpose for which they are intended, of good materials, design, and workmanship, and free from defects or failure. The City or its duly authorized representative shall at all times have full opportunity to inspect the materials to be furnished and the work to be done under this Contract. The Contractor shall comply with all applicable federal, state, and local laws, ordinances, rules, and regulations pertaining to the performance of this Contract. The Contractor is responsible for and shall indemnify the City against all damage or loss caused by fire, theft, or otherwise to materials, tools, equipment, and consumables left on City property by the Contractor.

Section 3. Term of Contract.
Subject to the right of termination for cause or convenience, the term of this Contract shall be as specified in the attached RFQ and SOQ.

Section 4. Payment.
The Contractor agrees to perform all work and services in Section 2 at the rates, costs, and any not-to-exceed amount provided for in the attached SOQ and Attachment B, Payment Schedule. The amount will be paid by the City based on invoices submitted by Contractor and payments approved by the City, only after written acceptance by the City pursuant to the Contract. Such payment shall be in accordance with the Florida Prompt Payment Act. In the event that the Consultant does not fully perform its obligations under the Contract, the City reserves the right to withhold payments for work not performed, to engage an alternative Contractor to complete work not performed, and to withhold such amounts as may be required to hold the City harmless from any claims or damages, direct, indirect or consequential, that may be sustained on account of the Contractor's acts or omissions in the performance of this Contract.

Section 5. Bond.

Is a bond required? (___) Yes (___) No

If yes: Contractor shall provide all bond(s) as required in the Contract. Should the City in the City's sole discretion at any time deem any of the sureties upon such bond to be unsatisfactory or if for any reason such bond shall cease to be adequate security for the City, the Contractor shall within five (5) days of written notice from the City furnish a new or additional bond in full sum and satisfactory to the City. No payment shall be deemed to be due or to be made to the Contractor unless and until such new or additional bond shall be furnished and approved in writing by the City. The premium and all expenses associated with such new or additional bond shall be paid by, and the sole responsibility of, the Contractor.

Section 6. Performance Schedule.
The Contractor shall commence and complete all work and services pursuant to the Contract.

SAMPLE

Section 7. Necessary Approvals.
Contractor shall procure all permits, licenses, and certificates and any approvals in performance and completion of this Contract as may be required by federal, state, and local laws, ordinances, rules, and regulations, and in accordance with the Contract.

Section 8. No Waiver.
No waiver, alterations, consent, or modification of any of the provisions of the Contract shall be binding unless in writing and signed by the Mayor or his/her designee.

Section 9. Governing Law.
This Contract is governed and construed in accordance with the laws of the State of Florida. The law of the State of Florida shall be the law applied in the resolution of any claim, actions, or proceedings arising out of this Contract.

Section 10. Venue.
Venue for any claim, actions, or proceedings arising out of this Contract shall be Escambia County, Florida.

Section 11. No Discrimination.
Contractor shall not discriminate on the basis of any class protected by federal, state, or local law in the performance of this Contract.

Section 12. Assignment.
The rights and privileges conferred by this Contract shall not be assigned or transferred without the written consent of the City, which consent shall not be unreasonably withheld.

Section 13. No Other Agreements.
The Parties agree the Contract contains all the terms and conditions agreed upon by the Parties. No other agreements, oral or otherwise, regarding the subject matter of this Contract shall be deemed to exist or to bind either Party.

Section 14. Remedies for Failure to Perform or Breach of Contract.
The City reserves the right to seek all remedies available under law in the event of a failure to perform or other breach of this Contract by the Contractor, and the failure of the City to employ a particular remedy shall not be regarded by the Parties as a waiver of that or any other available remedy.

Section 15. Termination for Convenience.
The City may terminate this Contract without cause upon thirty (30) days prior written notice.

Section 16. Public Records Act.
The parties acknowledge and agree to fulfill all obligations respecting required contract provisions in any contract entered into or amended after July 1, 2016, in full compliance pursuant to Section 119.0701, *Florida Statutes*, and obligations respecting termination of a contract for failure to provide public access to public records. The parties expressly

SAMPLE

agree specifically that the contracting parties hereto shall comply with the requirements within Attachment "A" attached hereto and incorporated by reference.

Section 17. Mandatory Use of E-Verify System.
In compliance with the provisions of F.S. 448.095, the parties to this contract and any subcontractors engaged in the performance of this contract hereby certify that they have registered with and shall use the E-Verify system of the United States Department of Homeland Security to verify the work authorization status of all newly hired employees, within the meaning of the statute.

IN WITNESS WHEREOF, the parties hereto have caused this Contract to be executed and sealed the day and year first above written.

CONTRACTOR	**THE CITY OF PENSACOLA, FLORIDA**
_____	_____
(Contractor's Name)	Mayor, D. C. Reeves
By_____	Attest: _____
President	City Clerk, Ericka L. Burnett
_____	
(Printed President's Name)	Approved as to Substance:
Attest_____	_____
Corporate Secretary	Department Director
(CORPORATE SEAL)	Legal in form and execution:
	_____
	City Attorney

SAMPLE

Attachment "A"

PUBLIC RECORDS: Contractor shall comply with Chapter 119, Florida Statutes. Specifically, Contractor shall:

A. Keep and maintain public records required by the City to perform the service.

B. Upon request from the City's custodian of public records, provide the City with a copy of the requested records or allow the records to be inspected or copied within a reasonable time at a cost that does not exceed the cost provided in Chapter 119, Florida Statutes, or as otherwise provided by law.

C. Ensure that public records that are exempt or confidential and exempt from public records disclosure requirements are not disclosed except as authorized by law for the duration of the Contract term and following the completion of the Contract if Contractor does not transfer the records to the City.

D. Upon completion of the Contract, transfer, at no cost, to the City, all public records in possession of Contractor or keep and maintain public records required by the City to perform the service. If Contractor transfers all public records to the City upon completion of the Contract, Contractor shall destroy any duplicate public records that are exempt or confidential and exempt from public records disclosure requirements. If Contractor keeps and maintains public records upon completion of the Contract, Contractor shall meet all applicable requirements for retaining public records. All records stored electronically must be provided to the City, upon request of the City's custodian of public records, in a format that is compatible with the information technology systems of the City.

Failure by Contractor to comply with Chapter 119, Florida Statutes, shall be grounds for immediate unilateral cancellation of this Contract by the City.

IF CONTRACTOR HAS QUESTIONS REGARDING THE APPLICATION OF CHAPTER 119, FLORIDA STATUTES, TO THE CONTRACTOR'S DUTY TO PROVIDE PUBLIC RECORDS RELATING TO THIS CONTRACT, CONTACT THE PUBLIC RECORDS COORDINATOR AT:

THE OFFICE OF THE CITY CLERK, (850) 435-1715

PUBLICRECORDS@CITYOFPENSACOLA.COM

222 WEST MAIN STREET, PENSACOLA, FL 32502

Revised 1/12/2021

SAMPLE

Attachment "B"
PAYMENT SCHEDULE

1. Compensation of Consultant/Vendor/Contractor will be based on (check the appropriate method):
   - ☐ Lump Sum/Flat Fee
   - ☐ Hourly Rate(s)
   - ☐ Other: _____

2. Compensation of Consultant/Vendor/Contractor as described in #1 above will be as follows (attach an additional page if necessary):
   - ☐ Lump Sum/Flat Fee: _____
   - ☐ Hourly Rate(s) are: _____
   - ☐ Other: _____

3. Costs to be reimbursed by the City include (list reimbursable costs or attach reimbursable cost schedule):

   _____
   _____
   _____
   _____

4. Invoice(s) of Consultant/Vendor/Contractor will be paid as follows (check the appropriate method):
   - ☐ One-time, lump sum at the end of the work/project
   - ☐ After submission of monthly or periodic invoices
   - ☐ Other: _____

SAMPLE

EXHIBIT A

RFQ DOCUMENTS

SAMPLE

EXHIBIT B

QUALIFICATION

The Qualification dated _____, which Contractor submitted in response to the RFQ Documents (Exhibit A), includes all attachments and addenda submitted by Contractor.

SAMPLE

EXHIBIT C

NEGOTIATED TERMS

SAMPLE

Addendum Date: July 29, 2025

CITY OF PENSACOLA, FLORIDA
ADDENDUM #1

RFQ No. 25-039
OWNER'S REPRESENTATIVE
FOR DECOMMISSIONING AND DEMOLITION
OF THE FORMER BAPTIST HOSPITAL COMPLEX

The following items take precedence over the documents for the item named above. All other terms and conditions shall remain the same.

A SIGNED COPY OF THIS PAGE MUST BE RETURNED WITH YOUR SUBMITTAL AS ACKNOWLEDGEMENT OF RECEIPT OF ADDENDUM.

Company:_____ Date:_____

Authorized Representative:_____ Title:_____
Printed Name

Signature:_____

1. The correct RFQ number is 25-039.

2. Attachment B (page 3) includes the entirety of RFP-008, Decommissioning and Demolition (D&D) Contractor for the Former Baptist Hospital Complex. That RFP included its own (expired) linked documents. Below, links for RFP 25-008 and RFP 25-008 Addendum One attachments have been added to the existing RFQ 25-039 linked attachments.
   Download documents as soon as possible. Due to City policy regarding OneDrive Sharepoint, links will expire by August 12th. Contact purchasing@cityofpensacola.com for renewed access if needed.

RFQ 25-039 Owner's Representative - Baptist Decommission-Demolition

TABULATION OF PROPOSALS

RFQ No: 25-039
TITLE: OWNER'S REPRESENTATIVE FOR DECOMMISSIONING AND DEMOLITION OF THE FORMER BAPTIST HOSPITAL COMPLEX

Submittals Due:
08/21/25, 2:30 P.M.
Department:
CRA

DRAFT

AMI Consulting Engineers, PA
Chad W. Scott, Principal
3298 Summit Boulevard, Unit 22
Pensacola, FL 32503
850-261-7176
Fax: 877-761-7058
chad.scott@amiengineers.com

Artaic Group
John Bills, Principal
1422 Hayes Street, Suite 15
Hollywood, FL
720-201-6373
john.bills@artaicgroup.com

Jacobs Project Management Company
Jason Abernathy, SE PMCM Business Lead
25 West Cedar Street, Suite 350
Pensacola, FL 32502
205-212-8015
jason.abernathy@jacobs.com

Kirkpatrick Industries, Inc.
Connie Kirkpatrick, President
14121 Ames Avenue
Omaha, Ne 68164
402-915-3350
cjkirkpatrick@ktech-ki.com

QSC Services, LLC
Quintin Smith, President & CEO
PMB #69, 545 Brent Lane
Pensacola, FL 32503
469-984-2294
qsmith@qscservices.us

****

****

MEMORANDUM

TO: Respondents to RFQ #25-039, Owner's Representative for Decommissioning and Demolition of the Former Baptist Hospital Complex

FROM: Dedria Lunderman, Purchasing Manager

DATE: October 2, 2025

SUBJ: Notice of Intent to Award

Thank you for your oral presentations to the selection committee. After considering the information received from the presentations, the committee ranked the firms as shown below.

1) Jacobs Project Management Company
2) AMI Consulting Engineers, PA
3) Artaic Group

The committee's recommendation of award to the highest-ranked firm will be forwarded to the Mayor. The Mayor's recommendation for award of contract will be presented at a future City Council meeting. This memorandum serves as the City's Notice of Intent to Award.

Within five (5) business days of the issuance of this notice, any firm that responded to the RFQ and believes that the City has incorrectly selected another respondent for award may submit a written notice of protest. Such notice of protest must be received by the City on or before 10:00 A.M. on October 9, 2025. Protests must be delivered to:

Dedria Lunderman
Purchasing Manager
City Hall, 6th floor
222 West Main Street
Pensacola, FL 32502
purchasing@cityofpensacola.com

The notice of protest must include a written statement specifying in detail each and every one of the grounds asserted for the protest. The protest must be signed by an individual

authorized to represent the bidder, and must cite the law, rule, local ordinance, procedure or RFP provision on which the protest is based. In addition, the protestor must specify facts and evidence sufficient for the City to determine the validity of the protest.

Thank you for your firm's submittal and interest in this project.

cc: Victoria D'Angelo, CRA Division Manager, City of Pensacola
Erica Grancagnolo, Economic Development and Neighborhood Services Director, City of Pensacola

Attachment (Matrix)

RFQ NO. 25-039

OWNER'S REPRESENTATIVE FOR DECOMMISSIONING AND DEMOLITION OF THE FORMER BAPTIST HOSPITAL COMPLEX

Selection Committee Meeting (09/24/2025)
Oral Presentation Evaluations

FIRMS *Raw Score*	Victoria D'Angelo	Vijay Godishela	Erica Grancagnolo	Robert Slayton	**TOTAL SCORE**	**RANKING ORDER**
Jacobs Project Management Company	1	1	1	1	**4**	**1**
AMI Consulting Engineers, PA	2	2	2	2	**8**	**2**
Artaic Group	3	3	3	3	**12**	**3**

Motion: Erica Grancahnolo moved to recommend award of contract to the top-ranked firm, Jacobs Project Management.

Seconded: Victoria D'Angelo

Vote: 4-0

CONTRACT BETWEEN CITY OF PENSACOLA AND JACOBS PROJECT MANAGEMENT COMPANY
BASED UPON REQUEST FOR QUALIFICATIONS #25-039

THIS CONTRACT ("Contract") is made this ___ day of _____, 20__, by and between the City of Pensacola ("City"), a Florida municipal corporation created and existing under the laws of the State of Florida, located at 222 W. Main Street, Pensacola, Florida 32502, and Jacobs Project Management Company, ("Consultant"), a corporation authorized to do business in Florida, located at 1999 Bryan Street, Suite 3500 Dallas, TX 75201, (the City and Consultant collectively referred to hereinafter as the "Parties").

WITNESSETH:

WHEREAS, the City solicited a Request for Qualifications #25-039, on July 21, 2025 ("RFQ"), as described in Project Manual/Specifications for Owner's Representative for Decommissioning and Demolition of the Former Baptist Hospital Complex, as modified by any addendum to the ("Addenda"), all as attached hereto as Exhibit A and incorporated herein by this reference (collectively referred to hereinafter as the "RFQ Documents"); and

WHEREAS, in response to the RFQ Documents, the Consultant submitted to the City a proposal dated August 21, 2025, including a statement of qualifications and experience, and/or any other documents submitted in response to the RFQ Documents ("RFQ Response") attached hereto as Exhibit B and incorporated herein by this reference; and

WHEREAS, the City has selected the Consultant pursuant to the selection criteria or process as specified in the RFQ Documents based on the Consultant's RFQ Response and any other requested information, and the Parties have agreed upon negotiated fees and services ("Negotiated Terms") as attached hereto in Exhibit C and incorporated herein by this reference; and

WHEREAS, the Parties desire the Consultant to perform as described in the RFQ Documents and the RFQ Response, the Negotiated Terms, and pursuant to the terms and conditions of this Contract; and

WHEREAS, the Parties desire to enter into this Contract;

NOW, THEREFORE, in consideration of the work to be performed and the payment for the performance of the work, of the mutual covenants and benefits contained herein, and for other good and valuable consideration, the Parties agree as follows:

Section 1. Recitals.
The recitals contained above are true and correct and are incorporated into this Contract.

Section 2. Consultant's Obligations.
The Consultant shall perform all work and services described in accordance with the normal degree of care and skill of other reputable Consultant providing similar services on similar projects of like size and nature at the same time and in the same locale as this project, and in accordance with, the Contract. The City or its duly authorized representative shall at all times have full opportunity to inspect the materials to be furnished and the work to be done under this Contract. The Consultant shall comply with all applicable federal, state, and local laws, ordinances, rules, and regulations pertaining to the performance of this Contract.

Section 3. Term of Contract.
Subject to the right of termination for cause or convenience, the term of this Contract shall be as specified in the attached RFQ Documents, RFQ Response, and Negotiated Terms.

Section 4. Payment.
The Consultant agrees to perform all work and services in Section 2 at the rates, costs, and any not-to-exceed amount provided for in the attached Proposal and Attachment B, Payment Schedule. The amount will be paid by the City based on invoices submitted by Consultant and payments approved by the City, only after written acceptance by the City pursuant to the Contract. Such payment shall be in accordance with the Florida Prompt Payment Act. In the event that the Consultant does not fully perform its obligations under the Contract, the City reserves the right to withhold payments for work not performed, to engage an alternative Consultant to complete work not performed, and to withhold such amounts as may be required to hold the City harmless from any claims or damages, direct, indirect or consequential, that may be sustained on account of the Consultant's acts or omissions in the performance of this Contract.

Section 5. Bond.

Is a bond required? (___) Yes (X) No

If yes: Consultant shall provide all bond(s) as required in the Contract. Should the City in the City's sole discretion at any time deem any of the sureties upon such bond to be unsatisfactory or if for any reason such bond shall cease to be adequate security for the City, the Consultant shall within five (5) days of written notice from the City furnish a new or additional bond in full sum and satisfactory to the City. No payment shall be deemed to be due or to be made to the Consultant unless and until such new or additional bond shall be furnished and approved in writing by the City. The premium and all expenses associated with such new or additional bond shall be paid by, and the sole responsibility of, the Consultant.

Section 6. Performance Schedule.

The Consultant shall commence and complete all work and services pursuant to the Contract.

Section 7. Necessary Approvals.
Consultant shall procure all permits, licenses, and certificates and any approvals in performance and completion of this Contract as may be required by federal, state, and local laws, ordinances, rules, and regulations, and in accordance with the Contract.

Section 8. No Waiver.
No waiver, alterations, consent, or modification of any of the provisions of the Contract shall be binding unless in writing and signed by the Mayor or his/her designee.

Section 9. Governing Law.
This Contract is governed and construed in accordance with the laws of the State of Florida. The law of the State of Florida shall be the law applied in the resolution of any claim, actions, or proceedings arising out of this Contract.

Section 10. Venue.
Venue for any claim, actions, or proceedings arising out of this Contract shall be Escambia County, Florida.

Section 11. No Discrimination.
Consultant shall not discriminate on the basis of any class protected by federal, state, or local law in the performance of this Contract.

Section 12. Assignment.
The rights and privileges conferred by this Contract shall not be assigned or transferred without the written consent of the City, which consent shall not be unreasonably withheld.

Section 13. No Other Agreements.
The Parties agree the Contract contains all the terms and conditions agreed upon by the Parties. No other agreements, oral or otherwise, regarding the subject matter of this Contract shall be deemed to exist or to bind either Party.

Section 14. Remedies for Failure to Perform or Breach of Contract.
The City reserves the right to seek all remedies available under law in the event of a failure to perform or other breach of this Contract by the Consultant which Consultant has been informed of by City in writing and has not cured within a reasonable amount of time, and the failure of the City to employ a particular remedy shall not be regarded by the Parties as a waiver of that or any other available remedy.

Section 15. Termination for Convenience.
The City may terminate this Contract without cause upon thirty (30) days prior written notice.

Section 16. Public Records Act.
The parties acknowledge and agree to fulfill all obligations respecting required contract provisions in any contract entered into or amended after July 1, 2016, in full compliance pursuant to Section 119.0701, *Florida Statutes*, and obligations respecting termination of a contract for failure to provide public access to public records. The parties expressly agree specifically that the contracting parties hereto shall comply with the requirements within Attachment "A" attached hereto and incorporated by reference.

Section 17. Mandatory Use of E-Verify System.
In compliance with the provisions of F.S. 448.095, the parties to this contract and any subConsultants engaged in the performance of this contract hereby certify that they have registered with and shall use the E-Verify system of the United States Department of Homeland Security to verify the work authorization status of all newly hired employees, within the meaning of the statute.

IN WITNESS WHEREOF, the parties hereto have caused this Contract to be executed and sealed the day and year first above written.

CONSULTANT	**CITY OF PENSACOLA, FLORIDA**
_____	_____
(Consultant's Name)	Mayor, D.C. Reeves
By_____	Attest: _____
President	City Clerk, Ericka L. Burnett
_____	Approved as to Substance:
(Printed President's Name)	
Attest_____	_____
Corporate Secretary	Department Director
	Legal in form and execution:
(CORPORATE SEAL)	_____
	City Attorney

Attachment "A"

PUBLIC RECORDS: Consultant shall comply with Chapter 119, Florida Statutes. Specifically, Consultant shall:

A. Keep and maintain public records required by the City to perform the service.

B. Upon request from the City's custodian of public records, provide the City with a copy of the requested records or allow the records to be inspected or copied within a reasonable time at a cost that does not exceed the cost provided in Chapter 119, Florida Statutes, or as otherwise provided by law.

C. Ensure that public records that are exempt or confidential and exempt from public records disclosure requirements are not disclosed except as authorized by law for the duration of the Contract term and following the completion of the Contract if Consultant does not transfer the records to the City.

D. Upon completion of the Contract, transfer, at no cost, to the City, all public records in possession of Consultant or keep and maintain public records required by the City to perform the service. If Consultant transfers all public records to the City upon completion of the Contract, Consultant shall destroy any duplicate public records that are exempt or confidential and exempt from public records disclosure requirements. If Consultant keeps and maintains public records upon completion of the Contract, Consultant shall meet all applicable requirements for retaining public records. All records stored electronically must be provided to the City, upon request of the City's custodian of public records, in a format that is compatible with the information technology systems of the City.

Failure by Consultant to comply with Chapter 119, Florida Statutes, shall be grounds for immediate unilateral cancellation of this Contract by the City.

IF CONSULTANT HAS QUESTIONS REGARDING THE APPLICATION OF CHAPTER 119, FLORIDA STATUTES, TO THE CONSULTANT'S DUTY TO PROVIDE PUBLIC RECORDS RELATING TO THIS CONTRACT, CONTACT THE PUBLIC RECORDS COORDINATOR AT:

THE OFFICE OF THE CITY CLERK, (850) 435-1715

PUBLICRECORDS@CITYOFPENSACOLA.COM

222 WEST MAIN STREET, PENSACOLA, FL 32502

Revised 1/12/2021

Attachment "B"
PAYMENT SCHEDULE

1. Compensation of Consultant/Vendor/Consultant will be based on (check the appropriate method):
   - X Lump Sum/Flat Fee
   - ☐ Hourly Rate(s)
   - ☐ Other: _____

2. Compensation of Consultant/Vendor/Consultant as described in #1 above will be as follows (attach an additional page if necessary):
   - X Lump Sum/Flat Fee: _____
   - Hourly Rate(s) are: _____
   - ☐ Other: _____

3. Costs to be reimbursed by the City include (list reimbursable costs or attach reimbursable cost schedule):
   See Man Hour and Cost Summery within Exhibit C
   _____
   _____
   _____
   _____

4. Invoice(s) of Consultant/Vendor/Consultant will be paid as follows (check the appropriate method):
   - ☐ One-time, lump sum at the end of the work/project
   - X After submission of monthly or periodic invoices
   - ☐ Other: _____

EXHIBIT A

RFQ DOCUMENTS

EXHIBIT B

RFQ RESPONSE

EXHIBIT C

NEGOTIATED TERMS

Statement of Qualifications for

City of Pensacola RFQ No. 25-039:

Owner's Representative for Decommissioning & Demolition of the Former Baptist Hospital Complex

August 21, 2025

Jacobs

Challenging today.
Reinventing tomorrow.

A. Introduction

August 21, 2025

Dedria Lunderman
City of Pensacola, Purchasing Manager
222 West Main Street, Pensacola, Florida 32502

Subject: RFQ No. 25-039, Owner's Representative for Decommissioning and Demolition of the Former Baptist Health Complex

Dear Ms. Lunderman and Members of the Selection Committee:

Jacobs Project Management Co. (Jacobs) is pleased to submit our qualifications in response to the City's RFQ for Owner's Representative Services for the former Baptist Health Complex Decommissioning and Demolition Project. We understand that this project represents more than just the demolition of an aging facility—it is a strategic investment in the local neighborhood and the greater Pensacola area, and Jacobs is uniquely positioned to help the City safely remove this facility and set up the next era of development at this site.

Our team recognizes the City's goals to fully decommission and demolish the hospital complex, and we know these activities must follow the local and state regulations. This work needs to be accomplished safely and with minimal impacts to local residents. Once the demolition is complete, this site has immense potential for redevelopment that will benefit the entire area. Our team understands the importance of this project and how it can act as a catalyst for the future of the area, and we offer the following qualifications:

Local presence and engagement: We have staff based in Pensacola who are actively supporting the City of Pensacola on current projects, including providing similar owner's representative services. Our team understands local permitting processes, stakeholder dynamics, and regional needs. We're ready to mobilize immediately.

Healthcare and demolition expertise: Jacobs has designed and managed complex healthcare projects and facilities across the country—and many of those projects included demolition components and construction of new infrastructure at the existing site. Our team has also led intricate demolition projects in heavily developed areas, and we understand the importance of items like site safety, traffic flow adjacent to the site, and dust control.

End-to-end program management: We offer in-house licensed architects, engineers, CEI professionals, schedulers, inspectors, and project managers who bring experience managing projects from concept to closeout—ensuring alignment with your goals for quality, cost-efficiency, and timely delivery.

Public engagement and stakeholder support: We know this project has high visibility and an extensive stakeholder network. We stand ready to assist the City with comprehensive public engagement and stakeholder coordination throughout the duration of the project. Our public engagement team routinely works throughout the Panhandle, and our engagement program is scalable to meet the needs for information distribution.

Grant funding assistance: Jacobs has supported clients across the U.S. in managing grant funded infrastructure projects, including documentation, labor compliance, Section 3 engagement, and state and federal procurement adherence.

From the pre-construction work to the final site stabilization, Jacobs will serve as a trusted extension of the City's staff—an advocate committed to safely delivering a project that will benefit the community for decades. We appreciate the opportunity to be considered and look forward to continuing to serve the City of Pensacola. If you have questions on the information contained in our qualifications package, please contact Project Manager Josh Wallace at Joshua.Wallace@jacobs.com or 850.341.2980.

Sincerely,

Josh Wallace, PMP
Project Manager
850-341-2980
Joshua.Wallace@jacobs.com

Jason Abernathy
Southeast PMCM Business Lead
205-212-8015
Jason.Abernathy@jacobs.com

Jacobs Project Management Co. (JPMCo) is submitting this proposal with the understanding from the terms included in the RFQ and expectation that the City and JPMCo will have the opportunity to work together to create a mutually acceptable agreement, supplementing and modifying the terms and conditions included with the RFQ, as appropriate for the services to be rendered. And, if selected, JPMCo respectfully requests the ability to clarify certain provisions, including but not limited to, insurance coverage requirements, service warranty, and JPMCo's standard of care.

Table of Contents

A. Introduction **1**
Table of Contents **3**
Required Forms
B. Firm Information **4**
Overview 4
C. Evaluation Criteria **6**
Firm Experience with Healthcare and D&D Projects 6
Relevant Project Experience 6
Additional Firm Project Experience 11
Experience and qualifications of the project team 16
Project Approach 27
General 27
Experience with Mitigation of Hazardous Materials 35
Jacobs Mitigation Practices will include: 35
Knowledge of the Site and Local Conditions 36
Scheduling, Cost, and Quality Control 37
Certification as or Partnership with an MBE/SBE/WBE 39

QUALIFICATION NO. 25-039

OWNER'S REPRESENTATIVE
FOR DECOMMISSIONING AND DEMOLITION
OF THE FORMER BAPTIST HOSPITAL COMPLEX

Signature Sheet

The undersigned, as Vendor, does declare that no other persons other than the Vendor herein named has any interest in this Qualification or in the contract to be taken, and that it is made without any connection with any other person or persons presenting a Qualification for the same articles, and it is in all respects fair and without collusion or fraud. The undersigned further declares that he has carefully examined the specifications and is thoroughly familiar with their provisions and penalties.

Survey: How did you obtain this solicitation?

☑City of Pensacola website ☐ Central Bidding ☐ Demandstar

Other: _____

Signature Date: 8/21/2025

Printed Name: Jason Abernathy Title: Southeast PMCM Business Lead

Company: Jacobs Project Management Company Address: 25 W Cedar Street, Suite 350

Telephone: 205.212.8015 City: Pensacola

Fax: n/a State: FL Zip: 32502

E-mail: jason.abernathy@jacobs.com

THIS FORM MUST BE INCLUDED IN SUBMITTAL.

State of Florida
Affidavit Regarding the Use of Coercion for Labor and Services
Pursuant to Florida Statute 787.06(13)

Vendor Name: Jacobs Project Management Company

Vendor FEIN: 35-2321289 Phone Number: 205.212.8015

Vendor's Authorized Representative Name and Title: Jason Abernathy | Southeast PMCM Business Lead

Address: 25 W. Cedar Street, Suite 350

City: Pensacola State: FL ZIP: 32502

Email Address: jason.abernathy@jacobs.com

Section 787.06(13) Florida Statutes requires all nongovernmental entities executing, renewing, or extending a contract with a governmental entity to provide an affidavit signed by an officer or representative of the nongovernmental entity under penalty of perjury that the nongovernmental entity does not use coercion for labor or services.

The undersigned hereby certifies that he/she is an officer or authorized representative of the vendor identified above and that said vendor does not use coercion for labor or services as defined in Section 787.06 Florida Statutes.

Florida Statute 787.06
(2)(a) "Coercion" means:
1. *Using or threatening to use physical force against any person;*
2. *Restraining, isolating, or confining or threatening to restrain, isolate, or confine any person without lawful authority and against her or his will;*
3. *Using lending or other credit methods to establish a debt by any person when labor or services are pledged as a security for the debt, if the value of the labor or services as reasonably assessed is not applied toward the liquidation of the debt, the length and nature of the labor or services are not respectively limited and defined;*
4. *Destroying, concealing, removing, confiscating, withholding, or possessing any actual or purported passport, visa, or other immigration document, or any other actual or purported government identification document, of any person;*
5. *Causing or threatening to cause financial harm to any person;*
6. *Enticing or luring any person by fraud or deceit; or*
7. *Providing a controlled substance as outlined in Schedule I or Schedule II of s. 893.03 to any person for the purpose of exploitation of that person.*

(2)(e) "Labor" means work of economic or financial value.
(2)(h) "Services" means any act committed at the behest of, under the supervision of, or for the benefit of another. The term includes, but is not limited to, forced marriage, servitude, or the removal of organs.

Under penalties of perjury, I declare that I have read the foregoing document and that the facts stated in it are true.

By: _____
AUTHORIZED SIGNATURE

Print Name and Title: Jason Abernathy, Southeast PMCM Business Lead

Date: 8/21/2025

THIS FORM MUST BE INCLUDED IN SUBMITTAL.

52.209-5 FAR Certification Regarding Debarment, Suspension, Proposed Debarment, and Other Responsibility Matters

The Offeror certifies, to the best of its knowledge and belief, that the Offeror and/or any of its Principals:

A. Are not presently debarred, suspended, proposed for debarment, or declared ineligible for the award of contracts by any Federal agency.

B. Have not, within a three-year period preceding this offer, been convicted of or had a civil judgment rendered against them for: commission of fraud or a criminal offense in connection with obtaining, attempting to obtain, or performing a public (Federal, state, or local) contract or subcontract; violation of Federal or state antitrust statutes relating to the submission of offers; or commission of embezzlement, theft, forgery, bribery, falsification or destruction of records, making false statements, tax evasion, or receiving stolen property; and

C. Are not presently indicted for, or otherwise criminally or civilly charged by a governmental entity with, commission of any of the offenses enumerated in paragraph 1-B of this provision.

2. The Offeror has not, within a three-year period preceding this offer, had one or more contracts terminated for default by any Federal agency.

A. "Principals," for the purposes of this certification, means officers; directors; owners; partners; and, persons having primary management or supervisory responsibilities within a business entity (e.g., general manager; plant manager; head of a subsidiary, division, or business segment, and similar positions).

This Certification Concerns a Matter Within the Jurisdiction of an Agency of the United States and the Making of a False, Fictitious, or Fraudulent Certification May Render the Maker Subject to Prosecution Under Section 1001, Title 18, United States Code.

B. The Offeror shall provide immediate written notice to the Contracting Officer if, at any time prior to contract award, the Offeror learns that its certification was erroneous when submitted or has become erroneous by reason of changed circumstances.

C. A certification that any of the items in paragraph (a) of this provision exists will not necessarily result in withholding of an award under this solicitation. However, the certification will be considered in connection with a determination of the Offeror's responsibility. Failure of the Offeror to furnish a certification or provide such additional information as requested by the Contracting Officer may render the Offeror nonresponsible.

D. Nothing contained in the foregoing shall be construed to require establishment of a system of records in order to render, in good faith, the certification required by paragraph (a) of this provision. The knowledge and information of an Offeror is not required to exceed that which is normally possessed by a prudent person in the ordinary course of business dealings.

E. The certification in paragraph (a) of this provision is a material representation of fact upon which reliance was placed when making award. If it is later determined that the Offeror knowingly rendered an erroneous certification, in addition to other remedies available to the Government, the Contracting Officer may terminate the contract resulting from this solicitation for default.

Company Name: Jacobs Project Management Company Date: 8/21/2025

Authorized Signature: Printed Name: Jason Abernathy

THIS FORM MUST BE INCLUDED IN SUBMITTAL.

52.209-6 FAR Protecting the Government's Interest When Subcontracting with Contractors Debarred, Suspended, or Proposed for Debarment

1. The Government suspends or debars Contractors to protect the Government's interests. The Contractor shall not enter into any subcontract in excess of $25,000 with a Contractor debarred, suspended, or proposed for debarment unless there is a compelling reason to do so.

2. The Contractor shall require each proposed first-tier subcontractor, whose subcontract will exceed $25,000, to disclose to the Contractor, in writing, whether as of the time of award of the subcontract, the subcontractor, or its principals, is or is not debarred, suspended, or proposed for debarment by the Federal Government.

3. A corporate officer or a designee of the Contractor shall notify the Contracting Officer, in writing, before entering into a subcontract with a party debarred, suspended, or proposed for debarment (see FAR 9.404 for information on the Excluded Parties List System). The notice must include the following:

A. The name of the subcontractor.

B. The Contractor's knowledge of the reasons for the subcontractor being in the Excluded Parties List System.

C. The compelling reason(s) for doing business with the subcontractor notwithstanding its inclusion in the Excluded Parties List System.

D. The systems and procedures the Contractor has established to ensure that it is fully protecting the Government's interests when dealing with such subcontractor in view of the specific basis for the party's debarment, suspension, or proposed debarment.

Jacobs Project Management Company
Company Name

Authorized Signature

Jason Abernathy
Printed Name

8/21/2025
Date

THIS FORM MUST BE INCLUDED IN SUBMITTAL.

MINORITY / SMALL / WOMAN-OWNED
BUSINESS ENTERPRISE
PARTICIPATION FORM

Please indicate if your firm is certified with the City of Pensacola as an M/W/D/SBE.

Respondent's Name:	Respondent's Designation
Not applicable	Not applicable

If your firm is partnering with or subcontracting with a City-certified M/W/D/SBE, please provide the information requested below.

NAME & DESIGNATION OF M/W/D/SBE FIRM	PARTNER OR SUBCONTRACTOR	% OF CONTRACT PERFORMANCE
1. Not applicable		
2.		
3.		
4.		
5.		
6.		
7.		
8.		
9.		
10.		

THIS FORM MUST BE INCLUDED IN SUBMITTAL.

DRUG-FREE WORKPLACE CERTIFICATE

IDENTICAL TIE BIDS - Pursuant to Section 287.087, Florida Statutes, preference shall be given to business with Drug-Free Workplace Programs. Whenever two or more bids which are equal with respect to price, quality, and service are received for the procurement of commodities or contractual services, a bid received from a business that certifies that it has implemented a Drug-Free Workplace Program shall be given preference in the award process. Established procedures for processing tie bids will be followed if none of the tied vendors have a Drug-Free Workplace Program. In order to have a Drug-Free Workplace Program, a business shall:

1) Publish a statement notifying employees that the unlawful manufacture, distribution, dispensing, possession, or use of a controlled substance is prohibited in the workplace and specifying the actions that will be taken against employees for violations of such prohibition.

2) Inform employees about the dangers of drug abuse in the workplace, the business's policy of maintaining a Drug-Free Workplace, any available drug counseling, rehabilitation, and employee assistance programs, and the penalties that may be imposed upon employees for drug abuse violations.

3) Give each employee engaged in providing the commodities or contractual services under bid a copy of the statement specified in subsection (1).

4) In the statement specified in subsection (1), notify the employees that, as a condition of working on the commodities or contractual services under bid, the employee will abide by the terms of the statement and will notify the employer of any conviction of, or plea of guilty or nolo contendere to, any violation of Chapter 893 or of any controlled substance law of the United States or any state, for a violation occurring in the workplace no later than five (5) days after such conviction.

5) Impose a sanction on, or require the satisfactory participation in a drug abuse assistance or rehabilitation program if such is available in the employee's community, by any employee who is so convicted.

6) Make a good faith effort to continue to maintain a drug-free workplace through implementation of this section.

AS THE PERSON AUTHORIZED TO SIGN THE STATEMENT, I CERTIFY THAT THIS FIRM COMPLIES FULLY WITH THE ABOVE REQUIREMENTS.



Signature

Jason Abernathy

Printed Name

THIS FORM MUST BE INCLUDED IN SUBMITTAL.

REQUIRED DOCUMENTS ACKNOWLEDGEMENT
Bid/RFP/RFQ #25-039

Purchasing Forms		**Initials**
1)	Signature Sheet	JA
2)	State of Florida Affidavit Regarding the Use of Coercion for Labor and Services Pursuant to Florida Statute 787.06(13)	JA
3)	52.209-5 FAR Certification Regarding Debarment, Suspension, Proposed Debarment, and Other Responsibility Matters	JA
4)	52.209-6 FAR Protecting the Government's Interest When Subcontracting with Contractors Debarred, Suspended, or Proposed for Debarment	JA
5)	Drugfree Workplace Certificate	JA
6)	Minority/Small/Woman-Owned Business Enterprise Forms	JA
7)	Required Documents Acknowledgement	JA
8)	Acknowledgement of addenda (signed signature pages of addenda)	JA

Company Name: Jacobs Project Management Company

Authorized Officer's Name: Jason Abernathy Title: Southeast PMCM Business Lead

Signature of Officer: Date: 8/21/2025

THIS FORM MUST BE INCLUDED IN SUBMITTAL.

Addendum Date: July 29, 2025

CITY OF PENSACOLA, FLORIDA
ADDENDUM #1

RFQ No. 25-039
OWNER'S REPRESENTATIVE
FOR DECOMMISSIONING AND DEMOLITION
OF THE FORMER BAPTIST HOSPITAL COMPLEX

The following items take precedence over the documents for the item named above. All other terms and conditions shall remain the same.

A SIGNED COPY OF THIS PAGE MUST BE RETURNED WITH YOUR SUBMITTAL AS ACKNOWLEDGEMENT OF RECEIPT OF ADDENDUM.

Company: Jacobs Project Management Company Date: 8/21/2025

Authorized Representative: Jason Abernathy Title: Southeast PMCM Business Lead
Printed Name

Signature:

1. The correct RFQ number is 25-039.

2. Attachment B (page 3) includes the entirety of RFP-008, Decommissioning and Demolition (D&D) Contractor for the Former Baptist Hospital Complex. That RFP included its own (expired) linked documents. Below, links for RFP 25-008 and RFP 25-008 Addendum One attachments have been added to the existing RFQ 25-039 linked attachments.
   Download documents as soon as possible. Due to City policy regarding OneDrive Sharepoint, links will expire by August 12th. Contact purchasing@cityofpensacola.com for renewed access if needed.

RFQ 25-039 Owner's Representative - Baptist Decommission-Demolition

B. Firm Information

Overview

Jacobs is one of the world's largest and most diverse providers of professional and technical services. Founded in 1947, we are publicly traded with annual revenues exceeding $11 billion. Our portfolio includes healthcare, commercial, academic, science and technology, community and mixed-use planning, campus context, infrastructure, mission critical, energy and power, and federal projects of all types and sizes. For the Buildings & Infrastructure Americas Division, our resources include more than 5,600 program and construction managers, architects, engineers, environmentalists, and other personnel, with 350+ healthcare-experienced professionals on staff, including more than 50 senior healthcare program/project directors and managers.

Business Structure

Our corporate/business structure focuses on the following end markets: Advanced Manufacturing; Cities & Places; Energy; Environmental; Life Sciences; Transportation; and Water. Our Chair & Chief Executive Officer is Bob Pragada. Our focus is on accelerating global demand for innovative, technology-enabled infrastructure and technically complex projects.

95% of our work is repeat business

Jacobs Project Management Company (JPMCo), a subsidiary to Jacobs Solutions Inc. (Jacobs), is a corporation formed in the state of Delaware and is certified by the Florida Secretary of State with a status of good standing. More than 95 percent of our work is repeat business. Our commitment to client value and partnership produces consistent cost advantages, profits, and growth, allowing us to attract and retain the industry's top talent. Our strict dedication to safety and uncompromising ethics and integrity creates a work environment that promotes employee progress and helps grow our business.

We're Local—Your Success is Our Success

Our proximity provides you the benefit of immediate responsiveness, increased accessibility, local presence, commitment, and familiarity.

For 30 years, we've served clients in the Florida Panhandle. Our history in the region includes serving municipal/utility clients such as Escambia County, City of Crestview, Santa Rosa County, Okaloosa County, City of Mary Esther, and City of Pensacola. We also provide extensive engineering and program support services to Tyndall Air Force Base and the USACE Mobile District. This project will be delivered through our Pensacola office located at 25 West Cedar Street, Suite 350, Pensacola, FL 32502.

Our team has deep roots in the area and, as such, we understand the challenges that communities in Northwest Florida must navigate. Project Manager Josh Wallace, Principal Scott Jernigan, and Field Observation Jeremy Chapman are located in our Pensacola office. They are backed by our extensive network of 40,000+ reach-back staff resources to support any need that may arise on this project.

Jacobs has a 50-year track record for serving more than $50 billion in healthcare programs. We partner with health systems around the world to deliver industry-leading solutions across various phases of the project lifecycle, including planning, design, construction, commissioning, activation, optimization, and specialized health system advisory and consulting. We have managed the construction (and demolition) of entire medical campuses including complex vertical expansion, multiphase renovations within occupied environments, and major infrastructure re-configurations.

Firm Information

Jacobs Project Management Co.
25 West Cedar Street, Suite 350
Pensacola, FL 32502

Point of Contact:
Josh Wallace, 850-341-2980,
Joshua.Wallace@jacobs.com

Quick stats

Number of years in business:
30 years in the Panhandle
78 years companywide

Distance from Site:
2.5 miles

Our proven delivery and strong client focus have resulted in many long-standing partnerships over the years, and in just the last 15 years, we have supported more than 100 healthcare clients. In executing these contracts, we routinely work with industry-leading healthcare planners and designers, providing program management, project management oversight, owner's representation, staff augmentation and agency construction management. Our healthcare portfolio includes 42 ambulatory care centers, 30+ major academic medical centers, and 22 urban safety net hospitals.

Jacobs provides a full range of professional services, making us a single source provider. This "total team" approach means that Jacobs can readily provide support for unanticipated technical challenges that might arise on a project of this magnitude. The depth of our technical and professional staff includes a significant number of project managers and specialists with relevant experience for all aspects of this project: healthcare spaces, decommissioning, demolition, site restoration, and design build. Additionally, the former Baptist Hospital Complex site is located less than 3 miles from the Pensacola Jacobs office.

Our "total team" approach means that Jacobs can readily provide support for unanticipated technical challenges that might arise on a project of this magnitude.

As part of a large and comprehensive professional support services organization, Jacobs has the necessary resources for supporting your future capital program and facilities expansion needs. Our network of healthcare project experience becomes your network of resources.

In an ever-changing healthcare environment, it helps to have a trusted partner with a full spectrum of comprehensive services, tools, and professionals who understand your industry. Changing times call for new thinking and new solutions. Jacobs is here to help.

Serving the Nation's Top Hospitals

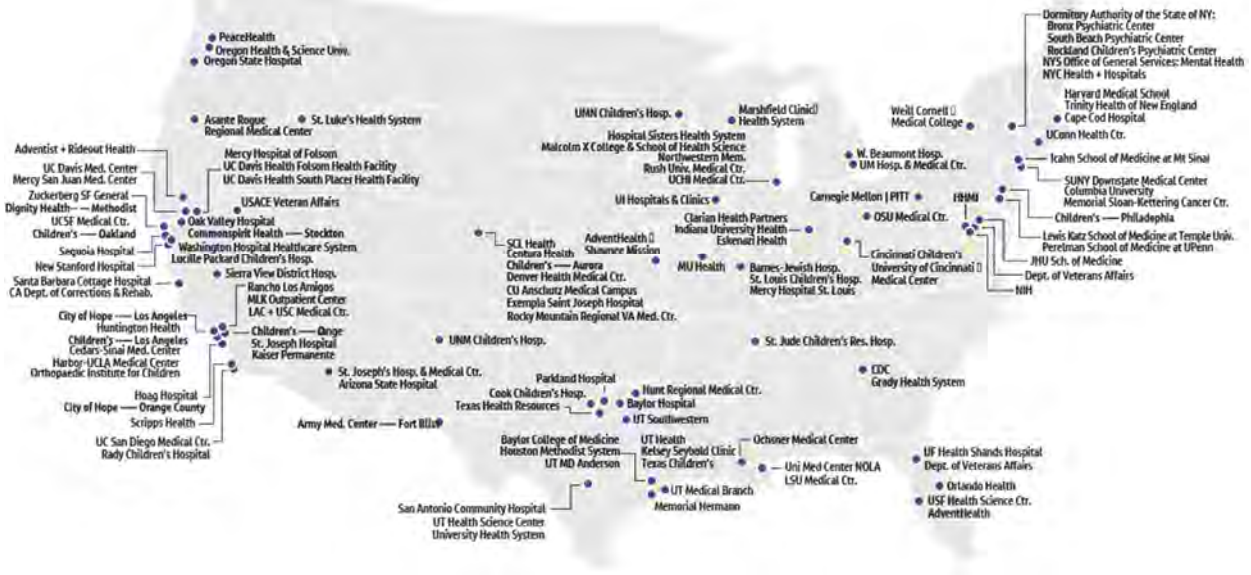

Litigation Summary

Jacobs Project Management Co. (JPMCo), its parent, Jacobs Solutions Inc. (Jacobs) and related companies and affiliates form a global organization that has the technical, financial, and professional qualifications and resources to deliver Owner's Representative for Decommissioning and Demolition of the Former Baptist Hospital Complex project for the City of Pensacola. Jacobs Solutions Inc.'s annual reports, SEC filings, and Proxy reports can be found at http://invest.jacobs.com/investors/Jacobs-Filings/default.aspx. From time to time and in the ordinary course of its business, JPMCo is subject to various claims, disputes, terminations, arbitrations, and other legal proceedings. It is JPMCo's practice to defend itself in such actions, many of which are generally subject to insurance, and none of which are expected to have a materially adverse effect on the organization's consolidated financial statements. No such litigation is expected to have any impact on JPMCo's potential ability to perform the contract.

C. Evaluation Criteria

Firm Experience with Healthcare and D&D Projects

Jacobs has successfully provided program, project, and construction management services for all major building and client types—public and private sector, including commercial development. We have supported these clients in all phases of project, from pre-design/programming, design, pre-construction, construction, close-out, and commissioning. Our integrated approach ensures seamless coordination across disciplines, driving efficiency and reducing risk throughout the project lifecycle. With a proven track record of delivering complex projects on time and within budget, Jacobs continues to be a trusted partner for clients nationwide.

Jacobs brings a proven background in demolition services, with a portfolio of successful projects that demonstrate our technical expertise, safety standards, and operational efficiency. The local team proposed has history in construction management, demolition, and decommissioning. To strengthen the local group, the assembled team's experience includes support from our seasoned demolition teams currently engaged in active projects. This reach-back capability ensures that the proposed team will have immediate access to expert guidance, best practices, and operational support, enabling them to deliver high-quality results aligned with our company's standards. The projects presented show what we can do for similar scopes of work, and we want to bring that expertise to the City of Pensacola.

Relevant Project Experience

Project Elevate

Pensacola, Florida | Date of Project: August 2022 – January 2025

Project Owner's Representative:
Jacobs
25 W. Cedar St., Suite 350
Pensacola, FL 32502
850-341-2980

Client Representative:
Karen Dietrick
Vice President of Operations
223 W. Gregory St.
Pensacola, FL 32502
561-436-5120

Size of Project:
393,000 SF / 20 acres

Cost of Project: $64,620,782

Work for which Jacobs was responsible: Owner's Representative (Contracts, Budget, Quality, Schedule, 3rd Party Vendors, Owner FF&E Purchasing, Documentation, Safety Observations)

Scope: Jacobs managed a General Contractor on a 50-acre site (20 acres of new development) for multifamily apartments and town homes including pool, fitness center, and amenity area. The North Site is composed of three, 3-story buildings for 108 apartments for over 90,000 square feet. The South Site is made up of 27 buildings totalling 210 town homes and 300,000 SF. Cost for scope combined to $64 million. Josh Wallace, also our proposed Project Manager for the City's project, oversaw pre-construction scope review through to contract execution. In his role, he processed bidding and awards for project scope; pushed the General Contractor (GC) and Design Team to resolve issues as to not delay construction; managed the schedule and budget to meet clients' requirements and ensure no impacts to the schedule were the fault of the client; and handled necessary permits for site development and buildings from start to finish while coordinating any changes needed to have construction progress.

Project Elevate

Pensacola, Florida | Date of Project: August 2022 – January 2025

Jacobs successfully mitigated two major risks—unsuitable soils and long-lead electrical gear delays—by proactively challenging proposed cost impacts and implementing creative solutions. When the GC submitted a $750,000 change order for soil remediation, Jacobs engaged an in-house geotechnical SME, validated scope, and provided on-site oversight, managing the final cost to $474,000—saving $275,000. Separately, a $225,000 delay claim due to a late switchgear was avoided when Jacobs traced the delay to the subcontractor and implemented material substitutions that reduced lead time by up to four months. Jacobs also rescheduled turnover sequencing to maintain momentum and turnover. **In both cases, the client avoided unnecessary costs and maintained project continuity and schedule**.

Key staff involved on project and also assigned to Baptist Hospital Complex project: Josh Wallace, Scott Jernigan, Kenny Bennett

American Magic Facility

Pensacola, Florida | Date of Project: September 2024 – Expected Completion: November 2025

Project Owner's Representative:
Jacobs
25 W. Cedar St., Suite 350
Pensacola, FL 32502
850-341-2980

Client Representative:
Anna Kate Baygents, Asst. Economic Development Dir.
222 W. Main St.
Pensacola, FL 32502
850-435-1643

Size of Project: 55,000 SF
Cost of Project: $17,289,933

Work for which Jacobs was responsible: Owner's Representative (Budget, Quality, Schedule, Owner FF&E Purchasing, Documentation Review/Management)

Scope: This project entails the construction of a two-story commercial building with mixed occupancy classifications, designed to accommodate both industrial and office spaces. The structure features a Group F-1 (Factory Industrial) occupancy on the first floor, spanning 56,000 square feet, and a Group B (Business) occupancy on the second floor, covering 11,584 SF. Built to Type II-B construction standards and fully sprinkled, the building reaches a height of 55 feet. The facility incorporates various amenities and functional areas, including an elevator, stairwells, a gym, bathroom/ shower facilities, a kitchen and dining area, and a specialized boat storage and maintenance space. The second-floor houses 17 offices and a conference room, providing ample space for professional operations. This multi-functional building aims to create a versatile environment that seamlessly integrates industrial activities with office work, adhering to building codes and safety standards while offering amenities for American Magic. During the pre-construction phase, the Jacobs team assisted with initial savings of approximately $7 million by evaluating options for rehabilitating the existing warehouse or to construct a new warehouse. After vetting by Jacobs, a new warehouse was chosen after both options were presented to the City of Pensacola. **During construction, there have been schedule mitigation efforts to ensure there is not a direct impact to the overall timeline. This was accomplished by proactively reviewing tenant-added scope and strategically segmenting the work, allowing the project to maintain its original Substantial Completion date for opening.**

Completion Status – 65%

Key staff involved on project and also assigned to Baptist Hospital Complex project: Josh Wallace, Kenny Bennett, Ken Dane, Scott Jernigan, Kevin Waddell

AdventHealth Tampa – Taneja Center for Innovative Surgery

Tampa, Florida | Date of Project: 2016-2021

Project Owner's Representative:
Jacobs
5401 W Kennedy Blvd.
#900, Tampa, FL 33609
813-282-3500

Client Representative:
Tyson Davis, CFO
3100 E. Fletcher Ave.
Tampa, FL 33613
813-615-7159

Size of Project: 300,000 SF
Cost of Project: $256 million

Work for which Jacobs was responsible: Program Management (Budget Development, Demolition & Construction Management, Schedule & Financial Management, Activation)

Scope: As part of AdventHealth Tampa's strategic campus expansion, the Fletcher Medical Office Building was scheduled for demolition to prepare the site for the new Taneja Center for Innovative Surgery. This phase of the project was executed with a strong emphasis on safety, environmental responsibility, operational continuity, and community impact mitigation.

The demolition process began with a comprehensive environmental assessment to identify hazardous materials such as asbestos and lead-based paint. Licensed abatement contractors were engaged to perform removal and disposal in accordance with U.S. Environmental Protection Agency (EPA) and Occupational Safety and Health Administration (OSHA) regulations. Air monitoring and clearance testing were conducted to ensure the site met safety standards prior to structural demolition.

Utility disconnection was carefully coordinated with local service providers to ensure all electrical, water, sewer, gas, and telecommunications systems were safely terminated. This step was essential to protect both the demolition crew and adjacent hospital operations, and to preserve infrastructure needed for future construction.

A site-specific safety plan was implemented to guide all demolition activities. This included perimeter fencing, controlled access, and dust and noise mitigation measures. The building was dismantled using controlled techniques to minimize disruption to the surrounding campus and ensure the safety of all personnel.

Special attention was given to maintaining continuity of pedestrian and vehicular traffic throughout the demolition phase. Temporary walkways, signage, and traffic control measures were established to ensure safe and efficient movement around the site. Coordination with hospital operations ensured that patient access, emergency routes, and staff mobility were uninterrupted. The safety of patients, staff, visitors, and the surrounding community remained a top priority, with daily monitoring and adjustments made to minimize risk and inconvenience.

Following demolition, debris was sorted for recycling and hauled off to approved disposal facilities. Materials such as concrete and steel were diverted from landfills whenever possible. The site was then graded and stabilized, creating a clean and secure foundation for the upcoming construction of the Taneja Center.

This demolition project represented a key milestone in AdventHealth Tampa's transformation, enabling the development of a cutting-edge surgical facility that will enhance patient care and support the hospital's long-term growth.

AdventHealth Tampa – Taneja Center for Innovative Surgery

Tampa, Florida | Date of Project: 2016-2021

Key staff involved on project and also assigned to Baptist Hospital Complex project: Mike McIntyre, Randall "Buzz" Summerford, James Phillips

Escambia County Warehouse

Pensacola, Florida | Date of Project: May 2025 - Expected Completion: October 2025

Project Owner's Representative:
Jacobs
25 W. Cedar St., Suite 350
Pensacola, FL 32502
850-341-2980

Client Representative:
Liz Bush
Facilities Management
Construction Manager
100 E. Blount Street
Pensacola, FL 32501
850-595-3450

Size of Project: 10,000 SF
Cost of Project: $400,000

Work for which Jacobs was responsible: Owner's Representative (Demolition, Quality, Schedule, Budget/Pay Application Review, Documentation Review/Management)

Scope: Jacobs is leading the successful execution of a wastewater treatment plant demolition project, providing end-to-end oversight and coordination. This includes managing coordination of utilities to remain as well as underground components needing to be removed from the site. Our scope also includes engineering efforts for new work, conducting inspections and field observations, and delivering Owner's Representative services to ensure alignment with project goals and regulatory standards. Compliance with EPA requirements for erosion control methods are key to progress of new scope with existing utilities and inlets on site. Project Manager Josh Wallace will also oversee the installation of a new concrete slab and warehouse structure, ensuring quality control and adherence to schedule throughout construction. The role encompasses both technical and managerial responsibilities, ensuring the project is to be completed safely, efficiently, and to the satisfaction of all stakeholders. No savings have been substantiated on this project. The client did have a change request for the footing required at the new slab. However, after vetting submission from the GC along with increased material rates due to economic reasons, Jacobs recommended the client did not proceed with the change and the County agreed.

Completion Status – 40%

Key staff involved on project and also assigned to Baptist Hospital Complex project: Josh Wallace, Scott Jernigan, Ken Dane

Okaloosa County School District, Total Program Management

Pensacola, Florida | Date of Project: 1999 - Present; Expected Completion: Ongoing

Project Owner's Representative:
Jacobs
25 W. Cedar St., Suite 350
Pensacola, FL 32502
850-341-2980

Client Representative:
Grant Meyer, Assistant Superintendent
202A Hwy 85N
Niceville, FL, 32578
850.865.5583

Size of Project: 29 schools

Cost of Project: $540 million

Work for which Jacobs was responsible: Total Program Management (All services, including design, construction, permitting, commissioning)

Scope: Jacobs/Titan has provided turnkey program management for six consecutive phases of Okaloosa County School District's Capital Improvement Program totalling $540 million. Phase I included design-build delivery of renovations/ additions at 29 schools, three new schools, and a new centralized cook/chill kitchen facility. Phases II, III IV, V and VI are task order-based IDIQ programs for deferred maintenance projects, technology and MEP upgrades, classroom additions, and various school renovations affecting more than five million square feet of District space. Services have included assessment, scope definition, design management, procurement, construction management, closeout, and operations and maintenance. Project highlights include:

- Minimized impact of construction on student learning through creative scheduling methods to optimize on-time delivery of projects.
- Delivered $32 million in cost savings to OCSD over the past 29 years.
- Assisted with developing a successful local participation program to keep the work local, create jobs, and boost the local economy. We developed processes to help small companies bid the work.
- Completed more than 300 addition and renovation projects at 38 OCSD schools within budget and without missing a single scheduled school opening date.
- Assisted the District in securing a $3M settlement for Hurricane Ivan damages versus an initial settlement of $25,000 through diligent record keeping and fruitful negotiations with FEMA over a period of six years.
- Our Safety Team has completed local safety orientation classes for more than 3,000 construction workers who have worked on OCSD programs.
- Over a 29-year period, we've maintained a lost-time incident rate significantly lower than the national construction average for which the team has received corporate recognition.

Key staff involved on project and also assigned to Baptist Hospital Complex project: Josh Wallace, Scott Jernigan, Kevin Waddell

Additional Firm Project Experience

Anne Arundel County Public Schools, Ongoing Demolition Work

Annapolis, Maryland | Date of Project: 1997-Ongoing

Scope: Jacobs has been providing Project & Construction Management services to Anne Arundel County Public Schools (AACPS), continuously, since 1997. During our long relationship with the client, the majority of our school projects have involved major demolition. These include the mass demolition of six full school buildings, including full site development of the existing school site area and construction of a new school building at each site. Jacobs' AACPS work also included partial demolition at seven other school projects, which typically included mass demolition of a portion of each building, heavy selective "full-gut" demolition of the remainder of the existing building, full renovation of the existing to remain building's interior and envelope, construction of new building additions, and full site development. All demolition projects typically included abatement and disposal of hazardous materials such as asbestos, lead, fluorescent lighting tubes, PCB light ballasts, mercury thermostats, HVAC refrigerants, etc. Most recent demolition projects included LEED documentation tracking with recycling percentages for all demolition debris as required to gain LEED Silver certification of the overall project. Many of the demolition projects included construction of on-site or off=site swing space for the existing building's occupants.

Australian Embassy Demolition/Replacement

Washington, D.C. | Date of Project: December 2019-August 2023
Size of Project: 220,000 SF | Cost of Project: $200 million (total)

Scope: A new embassy was built to replace the existing embassy, which was built in the 1960s. Jacobs provided full Program Management services for construction of the new embassy, a process which included demolition of the existing building. The existing building was six stories above and two stories below grade, situated at two major D.C. intersections, adjacent to the Philippines embassy site, with a high-rise apartment complex across the street. The process included decommissioning, abatement for lead paint and asbestos, demolition, site restoration, and constructing the new building. The biggest challenge was limited space for demolishing a building made of solid concrete. It was dismantled one "small" section at a time beginning at the top level. The neighboring residents were an important consideration, and the Jacobs team communicated with them regularly for project updates.

New York City Health & Hospitals, Covid-19 Hospital Demolition/Renovation

Bronx, New York | Date of Project: March 2020-April 2020

Size of Project: 70,000 SF | Cost of Project: $65 million

Scope: Jacobs provided Construction Management (CM) services for the emergency renovation project involving the restoration of four floors at Coler Hospital that had been unused for 10+years. All floors were filled with an excess of damaged, obsolete equipment that had been stored there indefinitely. The Jacobs CM team provided 24/7 oversight until the required project was completed. The project team included Northstar, a major demolition/abatement/disaster recovery contractor as the assigned General Contractor, three subconsultant CM firms, with Jacobs serving as the Prime Construction Manager, and other CM firms providing FF&E, contract administration, and HazMat testing/assessment services. Jacobs coordinated all work to ensure the additional capacity was delivered in time to meet the City's pressing need to begin receiving the rapidly expanding number of COVID-19 patients. Day-to-day tasks included detailed documentation of the time and material contract necessary for compliance with FEMA requirements. This fast-track project resulted in 395 additional beds to the City in support of the COVID-19 effort.

Children's Hospital of Philadelphia – New 22-Story Inpatient Tower/Demolition

Philadelphia, Pennsylvania | Date of Project: 2022-Ongoing through 2028

Scope: Jacobs is the Program Manager for construction of a new patient tower, including the process of demolishing three buildings and a parking garage. To date, two of the buildings have been demolished and the third is in the process of being demolished; the fourth is scheduled to come down when the new tower is substantially complete. Enabling work and site constraints posed the biggest challenges: dismantling of inter-crossing utilities that were shared by CHOP's main hospital and 10 other neighboring buildings, some belonging to other owners, including N=1 redundancy for active clinical spaces. The immediate proximity to Penn Medicine and other major research laboratory buildings required stringent measures to minimize and monitor noise, vibration, and dust. Shared roadways required temporarily rerouting traffic flow during portions of the demolition. All of the sub-distribution, electrical panels, and the transformer will be used as temporary equipment during the patient tower build out.

John Hopkins University, Children's Medical & Surgical Center – 12-Story South Tower, Full Interior Demolition

Baltimore, Maryland | Date of Project: 2021-Ongoing through 2026

Scope: This project encompassed the total interior/exterior demolition of two 12-story connecting towers: stripped down to just building columns and floors for a total building envelope replacement, new utility infrastructure, and complete redesign of interior spaces to house laboratories and support spaces throughout. Jacobs' scope includes program management of the 3 towers and all planning for new lab spaces throughout the towers. Debris fences were hung vertically along sides of the 12-story building to prevent debris from falling onto other buildings or public right-of-ways as the entire exterior skin was demolished. The existing "South" tower demolition is near completion; the new "North" tower has been under construction since Spring 2021 and will sit alongside the two existing towers. Once the South and North towers are complete, the third "West" tower will be decanted and prepared for total interior/exterior demolitions. The biggest challenge has been the tight urban site, bounded by buildings on all sides, including portions of a large, active hospital complex. Maintaining compliance with Joint Commission and ICRA requirements requires constant vigilance. This 3-tower project is estimated to be complete by June 2026. Jacobs is completing another project for this client, an interior science building demolition/renovation, much smaller in scale.

New York City Housing Authority, Program Management Services, On-call Contract

New York City, New York | Date of Project: 2022-Ongoing

Scope: New York City Housing Authority's (NYCHA) major capital programs are funded by various funding streams from Federal, State, and City sources, for rehabilitating its housing stock. Jacobs provides full program management services for occupied and vacant facilities where total, partial, and structural demolitions are an integral part of the work throughout the system. As of Feb 2022, Jacobs had $576.4 million of work in progress or completed, within a contract valued at up to $1 billion. Jacobs manages the program with the goal of expediting the completion of critically needed upgrades. The "Basic Program Management Services" contract specifies managing and coordinating all aspects of: planning/scheduling, analysis of alternatives, funding management and administration, financial reporting, metric management, oversight of design coordination, CM team, procurement, scheduling, quality control, safety & health, coordination of construction activities with residents in occupied spaces and of the closeout process for each project. For the Elevator Modernization Program, Jacobs oversees bidder outreach, direct contact with union/ trade leadership and hosting pre-bid conferences.

New York City DDC, Bellevue Men's Shelter, Building Upgrades and Modernization

New York City, New York | Date of Project: 2018-Ongoing

Size of Project: 168,886 SF - 7 phases | Cost of Project: $84 million

Scope: Jacobs provided pre-construction and construction CM services for an $84 million project at the largest, fully occupied, single-site homeless shelter in the US (850 beds), formerly the Bellevue Hospital. This required developing and executing a multi-phase swing space construction schedule consisting of seven phases over a six-year period. The building is a nine-story 1930s historic building in Manhattan, with four wings and a connecting center section. The work consisted of roof replacement and ACM abatement, façade restoration, window replacement and electrical generator upgrades. The seven-phase strategy was to complete the work one wing at a time, renovate, reoccupy and move to the next phase. Jacobs also managed all the move management planning. This LEED Silver project's scope included demolition (including total removal of all elements down to the existing poured-in-place waffle slab concrete structure) and construction for the rehabilitation of the existing 168,886 GSF building. The project also includes complete interior renovation, rehab of the existing building envelope, substantial structural modifications, new mechanical, electrical, plumbing, fire protection, elevator systems and sitework. Through Jacobs' construction activities and pre-planning, Jacobs has gained extensive knowledge of the building to the point where, when the facility receives an inspection from another agency (i.e. NYCDOB, FDNY, DOH, OTDA, et al), Jacobs is called to assist and help the facility managers with the walkthrough.

Philadelphia Navy Yard, Naval Facilities Engineering Command (NAVFAC)

Philadelphia, Pennsylvania | Date of Project: 2017-2020

Scope: Work took place in an active/occupied shipyard and foundry; the Jacobs team designed and managed the renovation of existing facilities for extensive upgrading and modernization. The project included structural changes, building demolition, renovation of manufacturing areas (while keeping the facility operational), upgrades to electrical site distribution and building interior power distribution, construction of a new maintenance service building, site utilities and parking improvements and restoration of roadways. Demolition in a decades old facility required an intense effort - to decommission power infrastructure while not affecting adjoining facilities; removal of asbestos on floors, walls and roofs, removal of furnaces with asbestos lining, removal of universal waste, demolition of concrete slabs over 4 ft in thickness, removal of large concrete foundations using horizontal diamond wire saws, demolition of buildings using hydraulic shears mounted on excavators, surgical removal of equipment and structural members. All work was performed under a tight deadline and required schedule coordination with facility operations and the general contractor.

SUNY Downstate Medical Center Boiler Project Demolition

New York City, New York | Date of Project: January 2014-September 2020

Size of Project: 2 buildings | Cost of Project: $100 million

Scope: Jacobs provided construction management services to the client for critical maintenance projects that were completed over a 6-year period, from 2014-2020, and took place on two active, fully occupied facilities. The demolition and replacement of their entire existing boiler plant was the last task to be completed on the contract and was phased to keep the medical facility in operation during the replacement of five high pressure boilers. A temporary plant with two 40,000PPH boilers was built to carry a portion of the steam load as the contractor decommissioned the existing boilers. The phases were organized with no margin for error to avoid schedule slippage and also to prevent steam service to the hospital facility from being interrupted. By recommendation of Jacobs, the size of the two temporary boilers were increased to 75,000PPH boilers to maintain the entire steam load provided by the boilers that were being replaced. This allowed the contractor to decommission, abate, and demolish the entire existing boiler plant. That decision proved to be invaluable to keeping the project on schedule. This is a complex and congested campus where it was paramount to uphold and exceed all levels of expectations using proven quality control standards during all phases of work.

Experience and qualifications of the project team

The Jacobs Team offers the City of Pensacola a core local project team the City knows and trusts with a demonstrated history of successful performance on a multitude of projects throughout the Panhandle. Our team possesses specific expertise in all the technical disciplines, giving us a unique combination of similar project experience, familiarity with regional geography, understanding of funding program requirements, and vast resources making it possible to successfully deliver this project to meet quality, schedule and cost standards.

We have created a nimble organizational structure that offers a dedicated core team supported by scalable support and a deep bench of technical support. This structure enables Jacobs to right-size the team as necessary to accommodate project workloads. We are ready, willing, and able to hit-the ground running!

The following organizational chart and resumes present Jacobs' key personnel proposed for this project and demonstrate the depth and qualifications of our team. These individuals will assume day-to-day responsibilities across all stages of the Decommissioning and Demolition of the Former Baptist Hospital Complex project, as outlined in the Scope of Services.

Organizational Chart

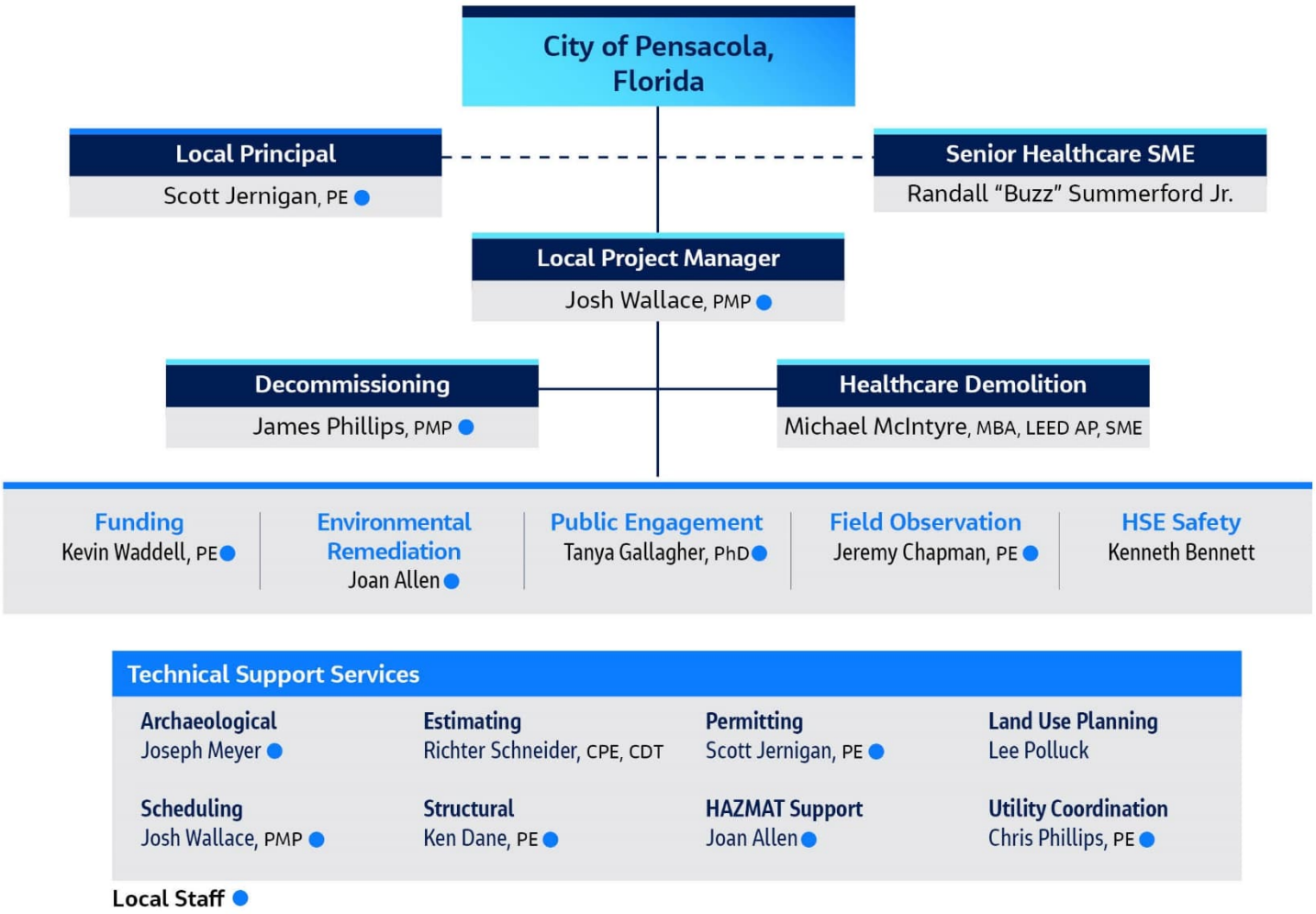

Josh Wallace, PMP | Local Project Manager/Scheduling

Located in our Pensacola office, Josh brings over a decade of industry knowledge as project manager in municipal and commercial multi-million-dollar projects, construction techniques and management, and strategic project implementation. He is a collaborative communicator and an adept team member acting as a liaison between stakeholders to help align vision with cost. As a seasoned project manager, Josh excels at problem solving, value engineering, developing relationships with owners and contractors, and utilizing his project management skillset to assist clients in achieving their goals and objectives.

Education

BS, Civil Engineering, Auburn University

Years of Experience

12

Registration/Certification

- Project Management Professional (PMP)
- OSHA 10-Hour Construction
- Florida GC License Qualifier for Jacobs, #CGC1535901

RELEVANT PROJECT EXPERIENCE

Escambia County Demolition & Warehouse, Demolition & Industrial Space, Pensacola, FL. Project Manager (Owner's Representative). The County's Representative to provide construction, engineering, inspection oversight, and project administrative services for the demolition of an existing wastewater plant and oversee new slab putback along with warehouse installation. Demolition scope included monitoring of material separation for hauling off-site to designated location. Management of engineering and inspection sign-off, internal to Jacobs, a part of scope; current completion set for October 2026 and projected to be on time and at budget.

American Magic High Performance Center of Excellence, Utilities, Industrial & Business Space, Pensacola, FL. Project Manager (Owner's Representative). Managed Project Management/Administration, quality control/inspection review, scheduling, and documentation management between the City of Pensacola, American Magic, the Port Authority, and General Contractor. Scope was for a two-story commercial building with mixed occupancy classifications (Industrial and Business), at a 55,000 square feet warehouse. Observed General Contractor progress to proactively mitigate any cost or schedule impacts. Current completion for November 2026 and projected to be on time and at budget.

Project Elevate, Utilities & Multifamily, Pensacola, FL. Project Manager (Owner's Representative). Managed a General Contractor on a 50-acre site for multifamily apartments and town homes including pool, fitness center, and amenity area. The North Site is composed of three, 3-story buildings for 108 apartments for over 90,000 square feet. The South Site is made up of 27 buildings totalling 210 town homes and 300,000 SF. Cost for scope combined to $64M. Oversaw pre-construction scope review through to contract execution. Processed bidding and awards for project scope. Pushed General Contractor and Design Team to help resolve issues as to not delay construction. Oversaw the schedule and budget to meet clients' requirements. Oversaw necessary permits for site development and buildings from start to finish while coordinating any changes needed to have construction progress.

University of Central Florida (UCF), The Marquee, Orlando, FL. Project Manager. An 85,000 SF student housing project in Orlando, FL with a contract value of $29M dollars. The project included hazardous material removal, demolition of the exterior framing of existing buildings, replacement of framing, new waterproofing/exterior skin, renovations on the interior of the bedrooms/corridors and leasing area. The project was also awarded a one-million-dollar hardscape, landscape, and pool package due to the client trusting Josh's leadership skills and the relationship built.

Dania Pointe Hardscape/Landscape, Fountain & Furniture Package, Fort Lauderdale, FL. Project Manager. Josh ran site MEP coordination with retail stores and site requirements while also overseeing the hardscape/landscape, site furniture buyout, and a multi-million-dollar fountain package for this mixed-use project. Project included safe-off and tie-in of existing underground utilities and the coordination of utilities for future tenants.

Hotel Indigo, Gainesville, FL. Project Manager. At about 93,500 SF and 140 rooms, this new-built boutique hotel included conference rooms, a full-service kitchen, cafe/dining, bar, fitness room, and an outdoor pool area. Josh and his team found an alternative framing method saving the budget upwards of 20 percent while also shaving time off the schedule. He oversaw documentation to support construction activities, submittals, RFIs, quality, and managed the contract execution, change orders, schedule, daily logs, and safety during construction.

Randall "Buzz" Summerford, Jr. | Senior Healthcare SME

Buzz has over 30 years of program and construction management experience spanning healthcare, research and clinical laboratory, higher education, industrial, religious, corporate and public markets. He provides program management services on projects of all sizes and complexities acting as the trusted advisor to the client as well as manager of professional services including planning, design, construction materials and threshold inspectors, surveyors, commissioning agents and transition planning/activation services. Additionally, Buzz's extensive experience as a General Contractor/Construction Manager in the on-site construction process including preconstruction, cost management, scheduling, procurement, development of means and methods of construction, trade coordination, subcontractor management, quality control, financial management, conflict resolution and project closeout provides an incredibly valuable resource to clients to mitigate program risks and position projects for success.

Education

BS, Building Construction, Auburn University

Years of Experience

35

Registration/Certification

– OSHA 30-Hour
– Member of American Society for Health Care Engineering

RELEVANT PROJECT EXPERIENCE

Skanska Commercial Development, Bank of America Tower, Houston, TX. Project Executive. Construction management services for the demolition of the historic 18-story Houston Club Building and the subsequent development of a 35-story, 780,000-square-foot Class A office tower in the heart of Downtown Houston. The project began with the strategic implosion of the existing 18-level structure, followed by full site clearance to prepare for new construction. The resulting high-rise features 11 levels of integrated parking and 21,000 square feet of retail space seamlessly connected to Houston's extensive underground tunnel network. Certified LEED Platinum v4, the tower incorporates advanced sustainability features, including Downtown Houston's largest green roof and a high-performance design that achieves a 25% reduction in energy consumption compared to standard office buildings. A standout feature is the below-grade retail and culinary marketplace, offering upscale dining and retail experiences while serving as a dynamic, collaborative space for both tenants and the public.

AdventHealth Lenexa City Center Hospital, Lenexa, KS. Program Executive. Buzz oversees the new nine-acre 96-bed greenfield full-service hospital located in the Lenexa City Center development. The new hospital includes a six-level tower comprised of a partially-subgrade lower level through level 5, Emergency Department, Imaging, and Clinic Shell with a total of 244,553 SF (finished 187,992 SF, shelled 56,561 SF). The site development includes a loop drive and 243 Hospital surface and underground parking spaces with access to the adjacent Medical Office Building.

Orlando Health Inc., Bayfront Hospital Medical and Women's Pavilions at Institute Square, St. Petersburg, FL. Program Executive. Buzz oversees this multi-building AHCA-reviewable program that includes a 132,000 SF, four-level medical pavilion to provide multidisciplinary specialty cancer care and specialty orthopedic services to the local community. The 60,000 SF Women's Pavilion is being constructed adjacent to the Medical Pavilion and will provide women's health and wellness services to the residents of St. Petersburg. Buzz leads a team of up to six Jacobs representatives delivering PM, scheduling, and project controls services for the client and scales staff as needed.

Orlando Health Inc., Digestive Health Institute, Orlando, FL. Program Executive. Horizontal additions and renovations to the Ambulatory Care Center adjacent to the flagship hospital entry. The AHCA-reviewable project includes a new 50,000 SF structure to expand the Center for Advanced Endoscopy, Research, and Education, including additional procedure rooms, prep/post spaces, a new front lobby and registration, waiting and reception, provider and fellow offices, and shell space for future expansion of the program.

AdventHealth Tampa, Taneja Center for Surgery, Tampa, FL. Preconstruction, procurement management, and cost, schedule, and quality management for this COVID-era multiphase, $256 million program. The successful management of this project was the result of effective partnering, open and honest communications, and staff mentoring between the multiple stakeholders. The program includes a new 300,000 SF, six-level horizontal addition to the campus, structured to accept three future levels. Clinical spaces include a new 18-operating room surgery department with pre-op, post-op, and support space; two floors of patient bed space that includes 24 new intensive care unit and 48 new PCU beds, a new two-level main entry and entry canopy, a 15,000 SF new central sterile department, and new first floor public space with pre-admissions testing, registration, waiting, coffee/deli, chapel, and conference space.

James Phillips, PMP | Decommissioning

James is Jacobs Healthcare Transition Solutions practice lead and has successfully delivered project management, information technology, and consulting solutions for hospitals and other healthcare organizations over the last twenty-four years. James has led over 60 complex healthcare projects where he has provided overall activation, transition, and decommissioning management, including master scheduling, equipment planning, operational planning, vendor management and on-site project management. James has coordinated many challenging projects with varying logistical and time constraints. He has worked on replacement and expansion projects, as well as renovations, with many different types of healthcare facilities including children's hospitals, women and infant's facilities, critical care facilities, outpatient facilities, corporate headquarters, medical office buildings, and all sizes of hospitals from 20 to 900 bed facilities.

Education

BS, Information Technology Management, Barry University

Years of Experience

25

Registration/Certification

- Project Management Professional (PMP)
- Microsoft Certified Technical Specialist (MCTS)
- Microsoft Certified Professional (MCP)
- Fellow Health Facility Institute (FHFI)

RELEVANT PROJECT EXPERIENCE

AdventHealth Wauchula, Replacement Hospital, Wauchula, FL. Project Lead. Responsible for the management of the transition/activation of the new 25-bed, 50,000 SF replacement hospital facility and decommissioning efforts of the vacated existing hospital facility. Key decommissioning efforts included the management of the removal of FF&E, proper disposal of IT, decontamination of spaces, as well as safe-off of utilities and securing of facility for mothball status.

Elmhurst Hospital, Replacement Hospital. Elmhurst, IL. Project Lead. Responsible for the management of the transition/activation of the new 327-bed, 800,000 SF replacement hospital facility and decommissioning efforts of the vacated existing hospital facility. Key decommissioning efforts included the management of the removal of FF&E, proper disposal of IT, decontamination of spaces, as well as safe-off of utilities and preparation for facility for demolition.

Guthrie Corning Hospital, Replacement Hospital and Medical Office Building, Tampa, FL. Project Lead. Responsible for the management of the transition/activation of the new 65-bed, 280,000 SF replacement hospital facility and decommissioning efforts of the vacated existing hospital facility. Key decommissioning efforts included the management of the removal of FF&E, proper disposal of IT, decontamination of spaces, as well as safe-off of utilities and securing of facility for mothball status.

Guthrie Troy Community Hospital, Replacement Hospital, Troy, PA. Project Lead. Responsible for the management of the transition/activation of the new 25-bed, 70,000 SF replacement hospital facility and decommissioning efforts of the vacated existing hospital facility. Key decommissioning efforts included the management of the removal of FF&E, proper disposal of IT, decontamination of spaces, as well as safe-off of utilities and securing of facility for mothball status.

King's Daughter's Health Hospital, Replacement Hospital and Medical Office Building, Madison, IN. Project Lead. Responsible for the management of the transition/activation of the new 86-bed, 307,000 SF replacement hospital facility and decommissioning efforts of the vacated existing hospital facility. Key decommissioning efforts included the management of the removal of FF&E, proper disposal of IT, decontamination of spaces, as well as safe-off of utilities and securing of facility for mothball status.

Sentara Martha Jefferson Hospital, Replacement Hospital, Charlottesville, VA. Project Lead. Responsible for the management of the transition/activation of the new 176-bed, 520,000 SF replacement hospital facility and decommissioning efforts of the vacated existing hospital facility. Key decommissioning efforts included the management of the facilitation of auction process for the sale of equipment, proper disposal of IT, disposal of furniture, decontamination of spaces, white boxing of spaces, as well as safe-off of utilities and securing of facility in preparation for sale.

Michael McIntyre, LEED AP | Healthcare Demolition

Mike provides expertise in integrated leadership and consultative PMCM services in the healthcare, engineering, and construction industries. He has supported client programs/projects ranging from $500K-$1.2B+. Mike has wide industry experience in a variety of market sectors including Aerospace, Commercial, Corporate, Government, Healthcare, Industrial, Infrastructure, K12/Higher Education, Central Energy Plants, Data Centers, and Infrastructure. His primary focus and competency rests in healthcare projects, and in managing cross functional teams comprised of internal and external resources. Mike has specialized experience in integrated PMCM systems and services delivery to support organizational transformation; improve operational efficiency and promote project success.

Education

MBA, University of South Florida

BS, Environmental Engineering, Central Michigan University

Years of Experience

30

Registration/Certification

- Certified General Contractor, FL
- Procore Training
- OSHA 10-Hour

RELEVANT PROJECT EXPERIENCE

MD Anderson Cancer Center, Houston, TX. Deputy Program Director/Project Management. Provided Project Management for the planning, procurement, design, and construction for the new research campus at MD Anderson. Mike and his Jacobs team provided owner augmentation for 4 major projects, inclusive of working with the MDA Facility team to provide staffing for project procurements (A/E, CM, Consultants, CX, Activation). Jacobs provided operational alignment with MDA Executives and users groups throughout the design and approval processes, including verification of scope and budget from concept to GMP. Jacobs management support staff was integrated with MDA Project Management Information Systems (PMIS) to support full project lifecycle delivery. Provide leadership in development of execution strategies supporting both internal and external client solutions/technology roadmap and implementation. Provided program/project cost containment solutions to control capital allocations for the program, and offered technology, project management, integration, and automation of cross-functional processes for improved operating efficiencies. Mike is an effective resource providing team management to support internal initiatives and external client portfolios.

AdventHealth, Altamonte Springs, FL. Project Director/Project Manager. Responsible for healthcare project procurement of design, contracting, commissioning and activation on healthcare projects in five states. Working with AdventHealth as an extension of their PM staff, provided on site management as required, OAC meeting leadership, standardization of monthly reports, change management, and invoice process management. Extensive travel required for client facing and project management. Jacobs provide issue resolution and claims settlement as required, inclusive to regular meetings with the C-Suite at each remote site. Coordination and communication with all levels of healthcare client, contractor, and vendor management.

AdventHealth Cardiovascular Addition, Sebring, FL. Owners Representative. Team provided Selective Demolition of an existing Hospital and provide adaptive reuse to a cardiac are unit. Scope included interior and exterior demolition, cutting, capping and relocating existing utilities, and maintaining the integrity of the space in an operating hospital.

JL Hudson Company Demolition, Detroit, MI. Preconstruction Manager. Michael played a key leadership role in planning and managing the safe implosion of the 2.1 million-square-foot JL Hudson complex—one of the largest urban demolitions in U.S. history. His responsibilities included selecting the demolition method, overseeing extensive asbestos and lead abatement, and coordinating preparation of the 32-story structure for controlled implosion. He led risk management and safety planning, ensuring secure perimeters, traffic control, and public protection in a dense downtown environment. Michael also maintained clear communication with City officials and project leadership, providing updates on schedule, cost, and risk to ensure a safe and successful project outcome.

Education

BS, Civil Engineering, Auburn University

Years of Experience

23

Registration/Certification

– Professional Engineer: FL, AL, MS, TX

Scott Jernigan, PE | Local Principal/Permitting

Located in our Pensacola office, Scott is a project executive and client service leader in Northwest Florida with extensive planning, design, and construction experience. He has delivered infrastructure projects throughout the Southeast. Scott has led design teams to successfully deliver projects for municipal, federal, industrial, and private clients, and services on those projects have included planning, design, construction administration, permitting, and community outreach. He routinely works with diverse multi-disciplinary teams, and he understands the importance of empowering staff to have ownership in the project, engaging subject matter experts to provide senior guidance when needed, and clearly communicating with clients to ensure successful project delivery.

RELEVANT PROJECT EXPERIENCE

City of Pensacola On-Call General Engineering Services, Pensacola, FL. Project Executive. The general engineering services are provided through an as-needed contract with projects executed under sole-source task orders. The projects include development of municipal buildings and facilities and involve the planning, design, and construction management of these facilities. Scott serves as Project Executive and ensures the team has the resources necessary to deliver the on-call services for each task order.

Emerald Coast Utilities Authority, Main Street WWTP Demolition, Pensacola, FL. Project Manager. Scott served as project manager for the decommissioning and demolition of the Main Street Wastewater Treatment Plant (WWTP) located in downtown Pensacola. The project included identification of surplus material and equipment that the owner wished to retain and development of the demolition scope of work and phasing plan. The project included removal of the mechanical equipment and above grade piping, demolition of the concrete treatment tankage, demolition of a 5-story and 7-story buildings, backfill and site restoration. Scott also served as the on-site representative for this project.

City of Mary Esther, WWTP Package Plant Demolition, Mary Esther, FL. Project Manager. Scott served as project manager for the decommissioning and demolition of the WWTP package plant located in Mary Esther. The project included development of the demolition scope of work and demolition oversight. The project included removal of the mechanical equipment and piping, demolition of the concrete treatment tankage, backfill and site restoration. Scott also served as the on-site representative for this project.

Private Development Clients, Civil Design and Permitting, Pensacola, FL. Project Manager. Scott served as the project manager for multiple private developments located in downtown Pensacola. He led the civil design, utility coordination, and site plan permitting process through the City of Pensacola. He also assisted the developer with the building department permitting process.

Private Development Client, General Consulting Services, Pensacola, FL. Project Manager. Scott led the master plan for proposed developments located in downtown Pensacola. The project location included the Maritime Park and the Main Street WWTP parcel. The project included a sprint start planning process to develop the gameplan for the development team. The sprint start focused on items such as zoning, parking, permitting, and financing, and was concluded with a 2-day interactive workshop with the client and key stakeholders. The results produced a placemat that was used as the basis for the development plan.

City of Crestview, Crestview MSA, Crestview, FL. Project Delivery Lead. Scott serves as the project delivery lead for the City of Crestview general engineering services contract, where he is responsible for overall project delivery. He coordinates the Jacobs team to ensure delivery of multiple infrastructure projects. He has also served as project manager for the dewatering improvements project, effluent disposal project, Antioch elevated storage tank project, and Sewer Master Plan project.

Education

ME, Environmental Engineering, University of Florida

BS, Civil Engineering, University of South Alabama

Years of Experience

12

Registration/Certification

– Professional Engineer: FL

Kevin Waddell, PE | Funding

Kevin, based in Jacobs' Pensacola office, brings comprehensive experience in infrastructure design, planning, permitting, and construction services. His portfolio spans water distribution systems, pumping stations, tank rehabilitations, wastewater treatment facility upgrades, and collection system assessments. Kevin has successfully delivered projects using both direct-buried and trenchless technologies. In addition to his technical expertise, Kevin has supported municipalities in identifying and securing project funding. He has provided grant application assistance for the Town of Ponce de Leon and managed the SRF program for the City of Crestview.

RELEVANT PROJECT EXPERIENCE

Town of Ponce de Leon Hwy 81 Wastewater Extension, Ponce de Leon, FL. Rural Infrastructure Fund (RIF) Grant Support. Assisted the Town in securing Rural Infrastructure Fund (RIF) grant funding to extend wastewater service along Highway 81, improving system capacity and supporting community growth.

Town of Ponce de Leon Wastewater System Preliminary Engineering Report, USDA SEARCH Grant, Ponce de Leon, FL. Funding Support. Provided funding/documentation support for a USDA SEARCH grant, helping the Town develop a Preliminary Engineering Report to guide long-term wastewater system upgrades.

City of Crestview (SR 85 Bypass Roadway, WWTP Solids Handling Improvements, WWTF RIB 6-9 Expansion, WWTF Effluent Reuse Expansion), Crestview, FL. Funding Support. Provided State Revolving Fund (SRF) program management and funding support for major projects, including a new bypass roadway, wastewater treatment facility solids handling improvements, WWTF expansions, and effluent reuse system upgrades.

City of Mary Esther (Mary Esther Drive Water & Sewer Improvements, Azalea Park & Caswell Circle Improvements, WWTP Package Plant Demolition), Mary Esther, FL. Funding Support. Led the SRF and CDBG funding applications and grant administration for the City's ongoing water and sewer improvements projects. Led the design team for upgrading water mains, rehabilitating sewer manholes and piping, rehabilitation of an oxidation ditch and secondary clarifier, and miscellaneous site and electrical improvements.

Education

MS & BS, Geology, West Virginia University

Years of Experience

39

Registration/Certification

– Professional Geologist: FL
– OSHA 40-Hour HAZWOPER Training
– OSHA 10-Hour Construction

Joan Allen, PG | Environmental Remediation

Joan is a senior project manager with 39 years of experience in environmental project management. She demonstrates consistent successful performance in managing complex environmental projects, based on; project metrics including budget and schedule, technical quality, safety compliance, client satisfaction, project team satisfaction, and compliance with contract terms. Joan is a licensed professional geologist, project quality control manager, and site health and safety officer, able to provide a full range of project management and support services for public and private sector projects. She has completed extensive work with U.S. Air Force, U.S. Navy, Florida Department of Environmental Protection (FDEP), and U.S. EPA, and has experience working with various agencies and community groups including the Tyndall AFB Technical Review Committee, the Hurlburt Field Restoration Advisory Board, and Tier I Environmental Restoration Partnering Teams.

RELEVANT PROJECT EXPERIENCE

Naval Air Station Corpus Christi (NASCC), Naval Facilities Engineering Command Southeast, TX. Assistant Project Manager. Temporary and permanent construction repairs followed significant damage inflicted by Hurricane Harvey. Recovery support required knowledge of hazardous and toxic materials, continuous project tracking, generation of concurrence memorandums for the Naval Facilities Engineering Command contracting officer, generation of work scopes and cost estimates, procurement request submittals, and subcontractor mobilization coordination. Since post-hurricane stabilization was very fast-moving, Joan's attention to detail and her ability to make immediate decisions in the field were required to keep the NASCC building stabilization moving forward.

Tyndall Air Force Base, Air Force Civil Engineer Center, FL. Project Manager/Document Lead. Project components include design team support for rebuilding Tyndall AFB post Hurricane Michael, CERCLA remedial investigation, human health and ecological risk assessment, feasibility study, remedial alternatives evaluation, remedial design, and pilot study formulation and execution. Example Tyndall AFB Projects:

- Site Assessment/Baseline Risk Assessment F-22 Raptor crash site, concluded in Memorandum of Decision for no Further Action: Site Rehabilitation Completion.
- Remedial Investigation/Baseline Risk Assessment of an estuarine bayou. A Treatability Study of Dredging Technologies was conducted for development of remedial alternatives in the Feasibility Study.
- Remedial Investigation/Feasibility Study and Interim Remedial Action on a former World War II era shotgun skeet range.
- Preliminary Assessment/Site Investigation of a wastewater treatment plant spray irrigation field and holding pond.
- Remedial Investigation/Feasibility Study and Engineering Evaluation/Cost Analysis for a Non-Time-Critical Removal Action at an undocumented landfill.

Joan provided support in finalizing the Remedial Investigation/Baseline Risk Assessment (RI/BRA) which determined the human health and ecological risks and completed the draft Feasibility Study (FS) which allowed evaluation of remedial alternatives and remedial goal options. Joan's partnership with the EPA, FDEP, and AFCEE were key to the success of this project.



Tanya Gallagher, PhD | Public Engagement

Located in Jacobs' Pensacola office, Tanya has 17 years of experience in geospatial analysis and environmental resilience planning. Tanya is a highly motivated, detail oriented, environmental scientist with expertise in GIS, strategic planning, public administration, project management, and aquatic ecosystems. Tanya has experience map-making and applying GIS to help find solutions for local and regional projects. She's a fast learner with excellent research, technical writing, and public speaking skills.

Education

PhD, Forestry & Conservation Science, University of British Columbia

MS & BS, Environmental Science, University of West Florida

Years of Experience

17

Registration/Certification

– GIS Certificate

RELEVANT PROJECT EXPERIENCE

Escambia County Vulnerability Assessment and Adaptation Plan, Escambia County, FL. Project Manager Played a central role in guiding Escambia County's efforts to identify and address climate-related risks such as flooding and sea level rise. Assisted with grant administration—ensuring compliance with Resilient Florida Program requirements, tracking budgets, and coordinating with state agencies—as well as leading public engagement efforts through community meetings, stakeholder workshops, and outreach campaigns. Through technical coordination, transparent communication, and fiscal accountability, helped to shape a resilience plan that reflects both expert insight and community priorities.

Emerald Coast Military Installation Resilience Review, Multiple Counties Northwest, FL. Deputy Project Manager. Oversaw the coordination and execution of a multi-county, multi-installation initiative aimed at enhancing mission resilience across Northwest Florida. Facilitated collaboration between military installations, local governments, and community stakeholders to assess vulnerabilities, develop strategic resilience plans, and prioritize over 50 actionable projects that strengthen critical infrastructure and services. Managed timelines, stakeholder engagement, and prepared progress reports and grant deliverables in alignment with the goals of the Office of Local Defense Community Cooperation's Military Installation Sustainability program.

Okaloosa County Vulnerability Assessment and Adaptation Plan, Okaloosa County, FL. Project Manager. Led the coordination and execution of a county-wide initiative to evaluate and address climate-related risks such as flooding and sea level rise. Oversaw data collection, stakeholder engagement, and technical analysis to assess the vulnerability of infrastructure, natural resources, and community assets. Ensured inclusive and effective public outreach that guided the development of adaptation strategies and aligned deliverables with the goals of the Resilient Florida Program grant requirements.

Jeremy Chapman, PE | Field Observation

Jeremy brings extensive leadership and project oversight experience to his role as Field Observer. He has successfully managed large, multi-state operations and is highly skilled in coordinating teams, monitoring performance, and ensuring work is completed safely, on schedule, and within budget. In the field, Jeremy excels at identifying and resolving issues in real time, maintaining clear communication with project managers, contractors, and City staff to keep activities aligned with project goals. His background engaging with executive leaders, government agencies, and community stakeholders equips him to provide thorough, reliable observation and reporting. Jeremy's attention to detail, commitment to safety, and collaborative approach ensure that the City receives accurate, proactive support throughout the life of the project.

Education

BS, Environmental Engineering, United States Military Academy

MS, Civil Engineering & Environmental Engineering, Stanford University

Years of Experience

27

Registration/Certification

– Professional Engineer: MO

RELEVANT PROJECT EXPERIENCE

U.S. Army Corps of Engineers, Mobile, AL. District Commander. Lead over 1,275 military and civilian personnel in executing an annual $1.8 billion program that provides project management, construction, regulatory, and engineering support to the states of Alabama, Florida, Georgia, Mississippi, Tennessee, and Central & South America. Executed and managed almost $3 billion in new construction contracts to rebuild Tyndall AFB after Hurricane Micheal destroyed the base. Responsible for overseeing the $200 million operations and maintenance of a civil works infrastructure that includes 27 multi-purpose reservoirs with hydropower plants, navigation on 2,200 miles of waterway, maintenance of 7 deep water harbors and 21 shallow parts, and over 400 recreation areas.

Mississippi Valley Division-USACE, Mississippi River. Deputy Division Commander. Second in command of the division, an organization of 4,500 civilians and military professionals across six districts along the Mississippi River. Provided world-class solutions for the $5 billion annual core missions: flood risk management, navigation, and emergency response. As Secretary of the Presidentially appointed Mississippi River Commission, Jeremy coordinated all plans for two trips per year and moderated the public meetings at each event. He was directly in charge of the emergency response mission, providing comprehensive and integrated division action to several coastal hurricanes and COVID-19. He helped to resource recovery efforts for the historic hurricane seasons in Louisiana and built several alternate care facilities in the region using emergency contract action in the wake of COVID-19. Jeremy was awarded the Legion of Merit for his significant contributions to the region and USACE over 2-years.

National Training Center (NTC), Fort Irwin, CA. Engineer Battalion Commander. Responsible for leading 600 Soldiers organized into two Mechanized Sapper Companies, a Military Intelligence Company, A Signal Company, a Maintenance & Logistics Support Company, and the Headquarters Company, all capable of rapidly deploying worldwide and conducting engineer operations in support of the brigade combat team and other maneuver forces. Jeremy was also responsible for the discipline, welfare, and safety of 600 soldiers and their families.

Kenneth Bennett | HSE Safety

Kenneth brings 29 years of health, safety, and environmental leadership experience across major infrastructure and utility projects in the Southeast. He has provided HSE oversight for the Arkansas DOT, Georgia DOT, and Nashville Clean Water programs, ensuring strict compliance with safety standards and best practices. As Area Safety Manager for ARDOT, Kenneth was available to the program 24/7 and helped drive its safety success. For the Baptist Hospital project, he will apply his expertise in risk assessment, hazard mitigation, and contractor compliance to protect workers, the public, and the surrounding community.

Education

BS, Environment Science, University of Alabama

Years of Experience

29

Registration/Certification

- OSHA 1910 Instructor
- OSHA- 510,511,503, and 501 completed
- FEMA Disaster Planning and Response Training
- Code of Federal Regulations 40 and 49 Training
- Hazardous Waste Operations and Emergency Response Training

RELEVANT PROJECT EXPERIENCE

Arkansas DOT, Little Rock, AR. Safety Manager. Implemented Jacobs' Safety Program for multiple project sites, including the demolition and construction of seven bridges on I-30, performed quarterly site visits and I-Auditor evaluations and conducted required safety training for all Jacobs employees.

Georgia DOT, Atlanta, GA. Safety Manager. Implemented Jacobs' Safety Program for multiple project sites across GDOT Districts 2, 3, and 7. Performed site visits and Audit evaluations. Conducted required safety training for all Jacobs employees.

Clean Water Nashville, Nashville, TN. Safety Manager. Audit safety program implementation at multiple construction sites to include the Nashville Central WTP and construction of 8- and 10-million-gallon tanks to support the surrounding Nashville metropolitan area. Provided safety training as required for Jacobs' site personnel.

Mid-Basin Diversion Program, CPRA, Baton Rouge, LA. Safety Manager. Kenneth reviewed statements of work and task orders to identify the hazard exposure potential to implement required safety measures and protocols. He developed the safety plan and implements the program accordingly. He used the I-Auditor Health, Safety and Environmental program to perform on-site project HSE evaluations to minimize hazard exposure and implement safety measures including COVID-19 pandemic management strategies. He also coordinated and conducted required safety training for all Jacobs CPRA project employees.

Coastwide Reference Monitoring System (CRMS), CPRA, Baton Rouge, LS. Safety Manager. Kenneth coordinated safety planning development and program implementation. He reviewed statements of work and task orders to identify the hazard exposure potential to implement required safety measures and protocols. Using the I-Auditor Health, Safety and Environmental program, he performed on-site project HSE evaluations to minimize hazard exposure and implement safety measures including COVID-19 pandemic management strategies. The I-Auditor program has been vital in facilitating the entire audit workflow. His responsibilities also included coordinating and conducting required safety training for all Jacobs CPRA project employees.

Recovery School District, Louisiana Recovery School District and Orleans Parish School Board (OPSB), New Orleans, LA, Safety Manager. The Jacobs/CSRS joint venture with the OPSB assists with managing a multi-site facilities program that includes school repairs, renovations, new school construction, and temporary educational facilities. Kenneth implemented Jacobs' Safety Program for multiple sites, performs monthly site visits and I-Auditor evaluations, and conducts required safety training for all Jacobs employees.

Project Approach

General

For over four decades, Jacobs has successfully managed and delivered comprehensive oversight for decommissioning and demolition (D&D) projects nationwide, serving both public and private sector clients. We are excited about the opportunity to bring this depth of experience to the City of Pensacola. Our portfolio spans a wide range of project types and scales from single-structure demolitions and partial or full interior gut-outs to large-scale campus closures requiring complex abatement and remediation.

Jacobs approaches each engagement as a true extension of our client's team. For the City of Pensacola, this means prioritizing budget, schedule, and quality while proactively managing risk. Our D&D services encompass every phase of planning and execution, ensuring safe, efficient, and compliant project delivery.

A. Integration with site remediation & hazardous materials
B. Agency approval of work plans/permits
C. Identifying and partnering with qualified D&D contractors
D. Health and safety programs/protocols
E. Contract/Project Administration, Coordination, and Grant Administration
F. Soil removal/site redevelopment & restoration
G. Engagement with stakeholders – regulatory agencies, future property owners, subcontractors, local community members

Our procedures for planning and preparing for total and partial decommissioning and demolition projects are detailed, thorough, and precise, ensuring that each phase of the project is conducted efficiently and safely. For any given project, we perform specific activities in a specific order, ensuring that each one is completed and verified before the next phase commences. As a result, our methods and processes for executing each phase comprehensively supports project implementation at every step.

Decommissioning & Hazardous Materials Mitigation

When facilities or departments have been vacated, a structured decommissioning process is essential before initiating any demolition activities. Jacobs provides comprehensive decommissioning services to ensure all post-vacancy activities are properly coordinated, preparing the site for its final disposition.

Many facilities, such as laboratories, pharmacies, radiology units, patient care areas, and utility plants, may contain hazardous materials or sensitive infrastructure. Utility systems often require safe-off procedures or full disconnection. These steps must comply with state and regulatory guidelines, and Jacobs ensures all actions are thoroughly documented to meet compliance standards.

Jacobs develops detailed decommissioning timelines that align all necessary activities, including the removal of furniture, fixtures, equipment, waste, and any other materials required to transition the facility into a repurposable state. A well-coordinated timeline helps minimize carrying costs, service contract expenses, and other overheads. Additionally, Jacobs can assist in identifying and recovering value through the auction or sale of surplus assets.

Demolition Safety

Jacobs Demolition Safety Key Points:

Working closely with the City of Pensacola, Jacobs will provide Kenneth Bennett, our lead Health, Safety, and Environmental (HSE) professional, to oversee safety on the project and coordinate with contractors and consultants already engaged. Safety is paramount in this type of work—both in safely isolating utilities to protect workers and neighbors, and in implementing the chosen demolition method to bring down multi-story structures in a controlled, secure manner. Kenneth's leadership will ensure that all activities are carried out with the highest standards of risk management and compliance, safeguarding the workforce and surrounding community throughout the project.

A Secure and Safe Site

- **Site Fencing** is required for access to the Main Hospital Building, and the Medical Towers. A trailer compound in the North Parking Lot may be fenced and should be utilized for staging equipment and temporary storage of approved waste. Public access will be restricted, with public safety as the top priority.
- **A Unified Safety Plan -** Jacobs will develop and publish the Site Safety Plan with the strategic input and coordination from the Remediation and Demolition plan.
- **Safety Orientation -** All demolition and construction personnel assigned to the project will receive a comprehensive safety orientation.
- **Public Communication -** Effective communication with the citizens of Pensacola will be essential, particularly if demolition involves one or more building implosions. Clear messaging regarding noise, vibration, dust, and safe-zone requirements will be a critical component of our Safety Program to ensure public awareness and protection.
- **Interface with Pensacola Fire, Police, HSE and Administration** – Jacobs will develop and publish the Communication plan for the City and for alignment with City reporting and requirements.

Project Management / Administration

Contracts, Budget, Cost Management, Conflict Resolution, Communication, & Grants)

Our roadmap and best practices begin at project start as we develop a Project Management Plan (PMP) which outlines how our team will follow best practices, as well as incorporate lessons learned from our previous experience in the industry to efficiently deliver your project.

Our PMP is tailored to meet and maintain the Project's needs and requirements. This manual sets each of the policies and procedures established for your project, and identifies each team member's role, responsibilities, and deliverable requirements. The PMP outlines our approach to each facet of project management: managing user input, tracking issues, and integrating a document control system that is coordinated with your process.

All Components of the Project Management plan are housed in Jacobs Project Management Plan (PMP). This establishment of our baseline communication plan, budget/cost review process, scheduling, conflict resolution amongst all the other factors that drive a successful project are kept in the Project Management Plan (PMP). As updates occur, this is a live document that updates with the project and processes. That way all stakeholders know the steps in the project, no matter what topic. From Submittals, RFIs, pay applications, change orders, inventory/sales logs, it all becomes a part of the PMP plan for the team to monitor progression and ensure no deviations occur from our baseline, which is how we proactively manage for you.

Collaborative Innovation & Decision Making

As part of the process to deliver a successful project to the City of Pensacola, **Jacobs proposes using the key principles of an Integrated Project Delivery (IPD) method to create an atmosphere of understanding, coordination, and collaboration between key stakeholders.** The first thing demolished on the project will be the barriers to open communication and innovation. The local team will cultivate an environment where stakeholders feel comfortable communicating openly and freely. Encouraging participation and feedback with the goal of building trust, cultivating buy in, and thus motivating the entire team to be "all in."

We will clearly define the roles and responsibilities of each team member while simultaneously empowering the team to share their respective expertise for the betterment of the project. As the Owner's Representative and demolition manager, Jacobs will manage tasks as identified below:

- Manage and coordinate with utility companies
- Engage with the public as needed to make sure the relationship of the area is a positive one
- Be responsible to managing activities performed by the demolition contractor
- Act as the owner's liaison for on-site activities
- Communicate activities, progress, schedule, obstacles, and mitigations with owner and demolition contractor
- Verify invoicing by the demolition contractor to the owner
- Define abatement and demolition goals and vision
- Participate in meetings with stakeholders and seek balance between competing interests
- Determine site and existing building constraints and opportunities
- Develop alternative concepts together with site and basic systems/materials
- Conflict resolution
- Any OR scope components required to successfully manage the project and all stakeholders

Early Involvement of Key Participants

Immediately after notification of award, Jacobs will convene/host a meeting of key stakeholders to align the team with project goals, constraints and identify opportunities to streamline decision making. At this meeting, we will establish meeting protocols and workshops for establishment of:

1. Schedule control – weekly or more often as needed, schedule updates and three-week forecast.
2. Project status – weekly progress, safety issues and incidents, community issues, change management.
3. Document and Communications – weekly updates on RFI's, submittals, daily reports. Utilize available/preferred technology to facilitate the communication of ideas, graphic depictions of strategies and documentation of progress to facilitate successfully reaching the team's shared goal(s).
4. Workshop to develop schedule for presentations to local authorities and community. Establish working hours, noise restrictions, dust prevention, truck traffic routes, and parking areas.
5. Workshop/meetings with existing/adjacent tenants, (is the entirety of the buildings vacated?). Efforts can be made to negotiate arrangements that could allow some access to unoccupied buildings/portions of the demolition project, until the area is a part of schedule demolition. A workshop will determine areas of opportunity for an early start and restrictions on that work.
6. Workshops/meetings with local fire, emergency services, law enforcement. Site is near residential communities, a high school, and numerous businesses. Traffic control will be a major topic, and the Decommissioning and Demolition Contractor (DDC) will need to present their traffic control plan.
7. Workshop/meetings to ensure regulatory requirements are understood and DDC methodology for abatement and demolition will comply.
8. Health and Safety workshop; initiate morning safety meetings, total engagement of all workers, and safety possible incentive program.
9. Environmental Site Assessments & Mitigation plan and review for execution in the field.
10. Concurrence on overall schedule and milestones.

Phasing Sessions, Pre-Demolition

1. Permitting: Collaborate with selected Contractor to identify information, timelines, and material required for submissions to the Authorities Having Jurisdiction, set milestones for permits. Update status, weekly.
2. Establish site entrances, exits, laydown area, temporary facilities. Considerations on road closures, as fire and emergency services will need access to residential areas.
3. Preconstruction survey of adjacent structures and facilities. This includes video survey of sidewalks, roadways, storefronts, residential structures, etc. to establish conditions prior to demolition.
4. Installation of fencing, stormwater controls, utility locate, and noise and air monitoring stations.
5. Plan for cost effective waste minimization including salvage, reuse and recycle of materials.
6. Determination of available fire-water services. Installation of new hydrants if necessary.
7. **Demolition Delivery:** Assess means and methods for demolition including impacts beyond project site, other alternatives and factors that may impact tenants and adjacent structures, and how best to minimize impacts of the demolition and removal of materials. Potential means and methods may include surgical top-down demolition (recommended), felling, and implosion.
8. Review and confirm environmental regulator information on asbestos containing materials, lead based paint, and universal wastes.
9. Abatement of environmentally regulated materials.
10. Utility Isolation sequenced to maintain existing occupant infrastructure and maintaining emergency services.
11. Staging of equipment and demolition materials for segregation, sizing, and loadout.
12. Establishing the "Means and Methods" of how to execute the "de-construction" of the campus. This includes submitting demolition concept plans to Trinity for approval within the first three weeks of project kickoff.

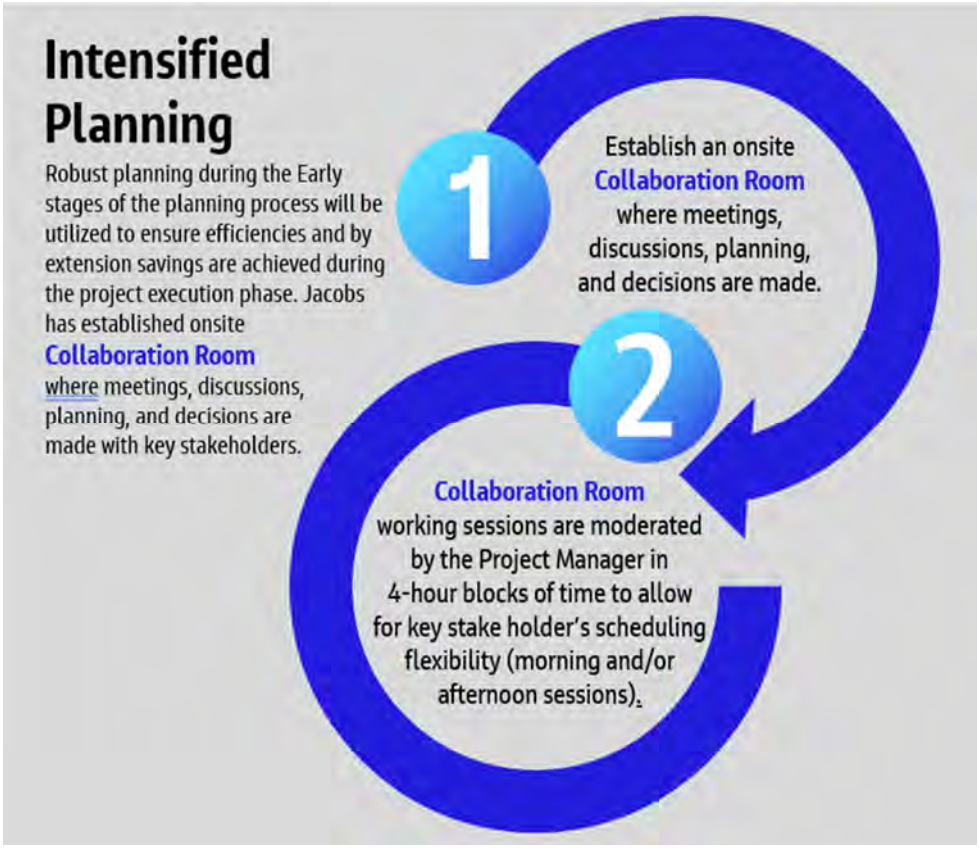

Support during Construction

Jacobs anticipates the following sequence of work after mobilization;

1. Decommissioning to be verified and monitored by Jacobs teams.
2. Assessment of any required decontamination, regulated waste, and medical waste removal. Observe and monitor decontamination and abatement activities.
3. (Value Plus) Jacobs has the in-house capabilities to perform structural assessment of the buildings to confirm demolition plan.
4. Initial kick-off meeting with involved stakeholders, with a follow up meeting to discuss issues/ concerns of others. Adjust plan as needed.
5. Safety and site orientation meeting with field personnel (supervision, craft, inspection) prior to work. Ensure workers understand the "Stop work" authority/responsibility. Safety meeting occurrence establishment.
6. DDC initiates work. Jacobs team monitors work for compliance with contract and performs daily reporting, including work and safety observations, air monitoring, waste tracking and progress reports.
7. Jacobs coordinates inspections by regulatory agencies, provides weekly updates to the City of Pensacola, updates status with local fire and emergency services. OR will also monitor and recommend adjustments to traffic control, parking, and dust control.
8. Project completion – DDC and Jacobs will perform walk through for development of punch list for substantial completion; ensure site is safe and stormwater controls are in place; final sign-off from regulatory agencies. Jacobs will provide a final report to the City of Pensacola.

Risk Mitigation & Lessons Learned

Developing an acceptable Risk Management Plan is essential in understanding the overall project and the exposure that exists; from safety to logistical challenges, to budget and schedule risks. We bring this capability and expertise to establish a Risk Management Plan. Our basic risk approach includes developing a contingency plan in parallel to manage unforeseen situations. At the start of the project, we populate a register with risks identified, by our team and by other project stakeholders. This information is then shared with the team to keep them informed of upcoming risks on the project. The register is updated regularly to close risk items and to identify and analyze risks still open that could influence the project.

The objective of risk assessment is to prepare for risk mitigation, while concurrently allowing for these issues in our project budget and schedule. Risk mitigation includes a reduction in the exposure to a risk event. The diagram below illustrates how our risk management cycle tracks potential issues from their initiation to full resolution, thus minimizing project impacts.

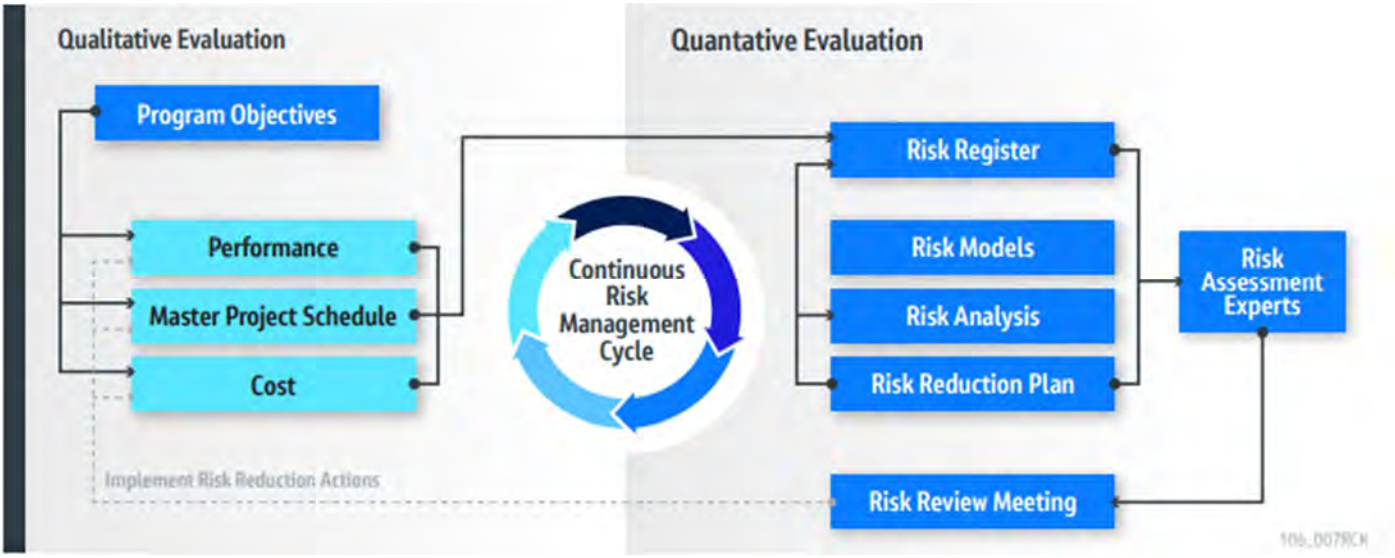

Risk analysis and evaluation is a process that continues throughout the life cycle of the project. Applying our company's history and lessons learned to know where risk is and how to resolve in a streamlined process is key to a successful project.

Table 1: As an example, we have presented some topics for consideration as well as mitigating factors for each:

Issues / Challenges	Risk	Mitigation
Disruptions to Site Operations	▪ Increase in material and personnel traffic within the facility impacts ongoing operations	▪ Coordination among various site activities ▪ Communication with community and businesses
Personnel, Materials, and Equipment Movement	▪ Construction personnel, materials, equipment moving through buildings may disrupt areas	▪ Communication and Coordination stakeholders involved
Overall disruption to surrounding community and businesses	▪ Truck traffic from nearby highways to site impacts normal activities, resulting in complaints from the community	▪ Robust Traffic Control Plan (TCP) ▪ Establish communication plan w/ community ▪ Truck driver training for the TCP
Dust, noise, vibration	▪ Dust, noise, vibration may be disruptive and/or contaminate adjacent buildings and local community, or any consideration beyond the project site	▪ Initial documentation of adjacent areas, for monitoring during construction efforts ▪ Efficient and effective monitoring program at the perimeter of the site and adjacent to potential receptors (on and off-site)
Overhead Lifts	▪ Damage to Building and/or equipment if there is a rigging or crane failure ▪ Personnel injury	▪ Equipment inspection/maintenance program ▪ Secure exclusion zones for equipment/ cranes
Impact to other Areas during Demolition	▪ Interruption of utilities: electrical, fire protection, HVAC, alarm systems, right-of-way spaces	▪ Detailed utility locators ▪ Knowledge in systems and shutdown/ isolation locations
Access to Work Areas	▪ A slip in schedule to allow access to work areas impacts budgets, labor sourcing, schedule	▪ Advanced planning, coordination, and communications
Delivering the project on budget	▪ Control and maintain project costs within funding guidelines	▪ Effective change management ▪ Weekly schedule/budget reviews ▪ Budget recovery plans
Quality	▪ Late discovery of sub-standard installation or documentation effecting project delivery	▪ Preparation/implementation of Construction Quality Management Plan (CQMP) ▪ On-site inspections/verification of compliance with CQMP
Delivering project schedule	▪ Delayed project and turnaround completion	▪ Weekly schedule reviews ▪ Schedule recovery plan

Lessons Learned and Best Practices Jacobs will Implement for Successful Delivery of the Baptist Hospital Decommissioning and Demolition Project

- **Right Team, Right Start** – Prequalify and secure highly skilled partners, especially in asbestos abatement and demolition/implosion, to ensure safe, cost-effective execution.
- **Community and Local Involvement** – Actively engage local DBE/WBE and community firms for security, fencing, trucking, signage, and support services, fostering goodwill and economic benefit.
- **Clear Communication** – Maintain constant coordination with contractors, City staff, and the public to build trust and avoid surprises.
- **Public and Worker Safety First** – Prioritize secure perimeters, evacuation zones, and redundant safety measures to protect both site workers and surrounding neighborhoods.
- **Proactive Risk Management** – Identify potential risks early (structural, environmental, logistical) and assign clear mitigation responsibilities.
- **Dust and Environmental Control** – Implement dust suppression and monitoring plans to protect public health and minimize community disruption during demolition.

Experience with Mitigation of Hazardous Materials

The Jacobs Team brings extensive experience in the mitigation and remediation of hazardous materials on complex decommissioning and demolition projects. Michael McIntyre, our Healthcare Demolition Lead, co-authored Abatement and Remediation in Public Buildings as part of his graduate research at the University of South Florida, underscoring his technical expertise in this area. Leveraging environmental surveys, maintenance records, and site inspections, Jacobs will thoroughly assess the extent of hazardous materials present at the former Baptist Hospital Complex.

Our Jacobs team is uniquely qualified, with tremendous reach back staffing resources, provided by our health and safety professionals, engineers, commissioning and de-commissioning staff to identify and reduce risk to the City of Pensacola.

Given the facility's age, history, and changing codes, unique hazardous material risks are anticipated. Our team's proven approach to healthcare facility decommissioning ensures these risks are identified early and managed effectively. Potential areas of concern include medical and radiological materials, hydrocarbons, diesel fuels, refrigerants, PCBs, asbestos-containing materials (such as fireproofing, vinyl asbestos tile, roofing, insulation, and soundproofing), and lead-based products. Jacobs' systematic risk mitigation process will safeguard workers, the public, and the environment while supporting a safe and compliant project outcome for the City of Pensacola.

Jacobs Mitigation Practices will include:

Detailed Scope Development & Reviews	Each type of HazMat and a plan of action.
Jacobs Team Experience	With HazMat Risk Remediation as a National Owner Representative Firm with a Pensacola office.
Development & Review	Contract language for the CMAR/Demo and Remediation Contractor(s) to enforce project requirements for HazMat and Risk Management.
Documentation Requirements	Federal, State and Local permitting, reviews and approvals.
Public Safety	Big issue! Ensuring the site is secure, protected, and most importantly, empty prior to demolition.
Testing, Site Observations, and Reporting	Such as containment of ACM's, lead, etc., along with disposal records and chain of command for radiologic materials.
Bulk Management & Disposal	No commingling of HazMat with Bulk demo! The Hospital Building alone could generate over 19,000 Cubic Yards of bulk waste, and we require the contractor handle the HazMat materials properly.
Testing Reports & Specialty Observations	During our project startup phase, we will identity any owner requirements for air, water, soil and HazMat testing during the process of demolition.

Our Jacobs team is uniquely qualified, has tremendous reach back staffing resources, provided by our health and safety professionals (HSE), engineers, commissioning and de-commissioning agents, engineers and project staff to identify and reduce risk to the City of Pensacola.

Knowledge of the Site and Local Conditions

Escambia County vulnerability assessment stakeholder meeting.

Jacobs possesses an understanding of the site and its surrounding community, having completed multiple projects within the region. This experience has allowed us to develop a strong familiarity with the area's environmental conditions, infrastructure, and community expectations from an Authority Having Jurisdiction (AHJ) perspective to the local resident. We plan to actively engage with local stakeholders, such as Lakeview Center, to ensure our work aligns with adjacent community values and long-term development goals for you, the client. Jacobs is familiar with managing community workshops to receive input from stakeholders; we understand the relationship for the Pensacola community because we live here. For the technical services, FPL, ECUA, Pensacola Energy, Cox, and the likes, have worked with our teams here locally, so we have a good rapport with all entities as we want to continue partnerships there as well.

We are well-versed in the local codes, ordinances, and permitting requirements specific to the jurisdiction, including zoning regulations, environmental compliance standards, and building codes. Our project managers and code Subject Matter Experts (SMEs) enable us to navigate the permitting process efficiently and proactively to address any regulatory challenges. This expertise ensures that our projects remain compliant from inception through completion, minimizing delays and fostering trust with oversight agencies.

While management of the subcontractors will be directly managed by the DDC, our firm has cultivated long-standing partnerships with a network of subcontractors who share our commitment to quality and timeliness. These relationships are built on mutual respect, clear communication, and a shared understanding of project expectations. By leveraging these connections and our proven oversight capabilities, we consistently deliver projects that meet or exceed client expectations while adhering to all regulatory requirements.

Scheduling, Cost, and Quality Control

Schedule Management

Jacobs is familiar with any scheduling system and can work with any industry-standard project management platforms such as Primavera P6, allowing for precise tracking of milestones, resource allocation, and dependencies. Jacobs' in-house schedule specialists develop project specific as well as program level master schedules for our clients. A detailed schedule is integral to timely completion of decommissioning and demolition projects. Utilizing the information gleaned during the project kick off sessions, our scheduler will develop a master schedule tailored to the City of Pensacola's specific delivery process. This comprehensive master schedule will include all activities that affect decision making such as:

- Board level and jurisdictional approvals
- Various decision-making milestones
- Logistics planning
- Community communications
- Decommissioning
- Permitting
- Hazardous material assessments
- Hazardous material abatements
- Demolition and debris
- Removal of equipment for reuse or salvage
- Closeout

A detailed schedule is integral to timely completion of decommissioning and demolition projects.

Our scheduling approach emphasizes proactive coordination with all stakeholders, ensuring that potential delays are identified early and mitigated through contingency planning and adaptive resource management. In conjunction with the City of Pensacola key stakeholders, we will review the baseline program master schedule so that stakeholders are aware of how timely decisions affect the delivery of the project. The feedback from stakeholders must align and support the sequence of the project activities to achieve the goal of on-time delivery. Our project manager will keep the stakeholders focused on that goal to establish schedule compliance.

Our proposed approach is centered around establishing work plans and managing touchpoints between various team members. A healthy, symbiotic relationship between the client, demolition contractor, and even major trade contractors is key to success and requires detailed planning. We also offer constructive input on sequencing and phasing strategies to facilitate productivity and completion objectives. Jacobs will guide the team through a process that will ensure that the project budget and schedule are maintained.

Cost Management

It is critical to the start of any program that the budget be established and validated. We understand that the program budget has been defined, and the demolition contractor has been identified. We expect there may be a level of Board approval for the total program budget, so the rapid preparation of a complete budget/estimate including decommissioning, abatement, demolition, and supporting professional services is critical. Jacobs has developed a comprehensive database of project costs that allows us to quickly validate each component of the budget. Jacobs will prepare accurate estimates which are crucial to making sound decisions and maintaining cost control.

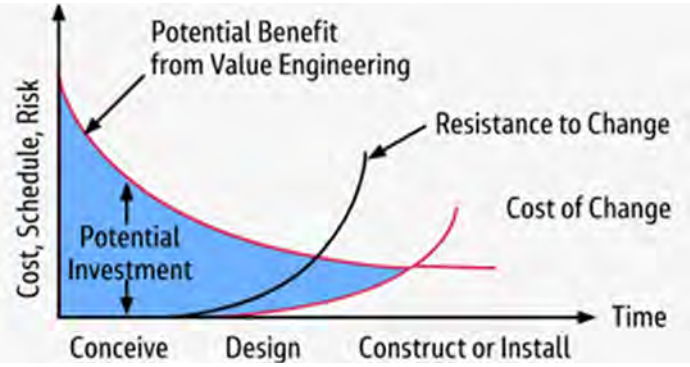

As part of our decommissioning and demolition phase services, Jacobs provides detailed oversight—a role that encompasses management of the established project schedule, site logistics plan, decommissioning and demolition phasing, and coordinating the team members associated with the project. We monitor work progress, perform contract and administration reviews, manage and mitigate the change process, and expedite issue resolution. Jacobs will manage the responsibility of all funding support and review requirements throughout the project.

Safety & Quality Management

Safety and Quality control is embedded throughout our project lifecycle, beginning with detailed planning and continuing through execution and closeout. We will initiate the Quality Assurance (QA) process during the assembly, review, and evaluation of the scoping documents, which will eventually support the effort to identify gaps or conflicts in performance criteria. We will work with the project decommissioning team to achieve the most optimal outcome. Similarly, during demolition, having boots on the ground working with and watching over the process provides for an additional opportunity to identify any risks to successful completion of your work.

During demolition, having boots on the ground working with and watching over the process provides for an additional opportunity to identify any risks to successful completion of your work.

Jacobs will establish a Project Health, Safety & Environment Plan (PHSEP) for the project which outlines project hazards, restricted areas, necessary on the job trainings, permitting, communications for safety incidents, environmental protections, and emergency preparedness. Our team fosters a culture of continuous improvement, leveraging lessons learned and client feedback to refine our processes. By integrating scheduling, cost control, quality, and safety assurance into a unified management strategy, we consistently deliver projects that meet or exceed expectations in a timely and cost-effective manner.

Benefits

Jacobs' project management tools demonstrate a robust and integrated approach to delivering successful outcomes. By combining advanced scheduling capabilities, precise cost control mechanisms, and rigorous quality assurance processes, Jacobs ensures that every project is executed efficiently, within budget, and to the highest standards. This comprehensive framework not only drives performance but also builds trust and long-term value for clients across the nation.

Certification as or Partnership with an MBE/SBE/WBE

As a relationship-based company, we rely on our teaming partners to help support our clients' needs, and we understand the value they bring to our business. We are committed to supplier diversity in our teaming and subcontracting opportunities. We review each opportunity and seek teaming partners that meet our clients' project needs and diversity goals with small, diverse businesses that will provide exceptional value to our clients, our projects, and the communities we serve. To build meaningful partnerships, we diligently work to build a supply chain that demographically mirrors or represents that of our clients' customer bases as part of a strategic effort to demonstrate a positive socioeconomic impact on the regions and communities where they conduct business.

It is our policy to maintain a strong, competitive supplier base that reflects diversity and inclusion. At Jacobs, we know that if we are inclusive, we're more connected, and if we are diverse, we're more creative enhancing our ability to provide clients with more imaginative and effective solutions. **We will look for opportunities on this contract and work with the Contractor to include Small, Disadvantaged, Minority-Owned, Women-Owned, and Veteran-Owned Small Businesses.**

At Jacobs, it is our policy to maintain a strong, competitive supplier base that reflects diversity and inclusion. We know that if we are inclusive, we're more connected and more creative, which in turn

provides our clients with more imaginative and effective solutions!

Contact

Josh Wallace, PMP
Project Manager
850-341-2980
Joshua.Wallace@jacobs.com

Jacobs

Challenging today.
Reinventing tomorrow.

Scope of Work for Qualifications #25-039

The CONSULTANT, acting as the Owner's Representative, shall perform the following project management services for the decommissioning and demolition of THE FORMER BAPTIST HOSPITAL COMPLEX Project in Pensacola, FL ("Project") under the direction and supervision of the Owner ("City of Pensacola" or "City").

Task 1.0 – Project Management

Task 1.1 – Project Setup / Oversight

Task 1.2 – General PM Tasks

A) The Consultant shall develop and document a Project Management Plan including a project delivery approach.

Task 2.0 – Services During Construction

Task 2.1 – Project Management

Task 2.2 – Public Interface / Communication

Task 2.4 – Project Support

Task 2.5 – Photography

Task 2.6 - Expenses

Contract Administration

B) Monitoring the City's contactor's compliance with contractual requirements for schedules, reports, submittals and other requirements
C) Review contractor submittals for compliance
D) Review of percent complete and quantities claimed on monthly invoices
E) Support on change order mitigation and resolution
F) Participating as City's representative on daily and weekly site meetings
G) Preparation of daily reports
H) Providing daily summaries of work performed, load counts, and capturing copies
of each waste manifest or bills of lading for scrap metal. Monitoring that waste is being shipped to proper facilities.
I) Review of close out reports and waste documentation
J) Participate in and coordinate biweekly progress meetings with City representatives to review work performed, discuss upcoming activities and confirm project scheduling.
K) On a monthly basis, or as set forth below, the Consultant shall prepare a Project Report. The Project Report will include a summary update of Project status, an updated Project Schedule, actual and anticipated costs related to the Project,

proposed and approved change orders, and any claims pertaining to the contractor, Owner, and the Owner's other consultants and contractors.

L) The CONSULTANT shall review a comprehensive Project Umbrella Schedule showing priorities, sequences, durations, and responsible parties for major design, pricing, construction and Owner activities; establishing the overall duration of the Project; and identifying critical milestone dates. The CONSULTANT shall update and expand the level of detail and status of the Project Schedule as the Project progresses. The Project Schedule shall also incorporate or identify

i) dates for approvals and permits;

ii) project specific milestones and design and construction schedules, including dates of commencement and completion;

K) The Consultant shall advise the Owner of observations it makes regarding deficiencies in the performance of the Owner's consultants and contractors.

<u>Demolition</u>

A) Help evaluate refrigerants from HVAC or other equipment are captured properly

B) Monitor efforts of City's contractor that pipes are drained properly, utility lines are disconnected and liquid including fire suppressants, boiler water, aviation fuel is captured and not released to the environment.

C) Provide oversight that asbestos containing material from the Project site is segregated, bagged,

labeled and shipped by a third party to an approved disposal facility.

D) Monitor that specialized wastes, such as hazardous wastes or universal wastes from the Project site are managed and disposed of in accordance with applicable regulations.

E) Review Stormwater protection equipment is installed, monitored, and maintained.

F) Monitor that trees are being protected.

G) Monitor that nothing is being tracked offsite

H) Monitor that waste is not diverted to any unapproved locations or uses.

<u>Construction Phase</u>

A) Oversee mobilization of Owner's construction contractor Monitor construction progress and Contractor's quality control and assurance process Monitor compliance with contract documents

B) CONSULTANT will act as the liaison for citizen meetings, inquiries, and complaints for this construction project.

C) CONSULTANT will provide photography documentation and expenses for project support

Project Closeout Services

A) Oversee construction contract closeout
B) Administrate project punch-list
C) Negotiate final change orders
D) Make recommendations on final payments and collect all waivers and certificates
F) Monitor warranty administration
G) Coordinate submission of As-Built drawings
H) Coordinate and review turnover documents required by project requirements for sustainability goals

Task 2.3 – Safety Review

Safety at the Project site

A) Consultant will notify Owner of safety hazards it identifies at the Project site, including reviewing that proper PPE and safe demolition techniques are being utilized
B) Monitor that fire code requirements are being maintained and fire hydrants around site
C) Participates in safety walks, safety inspections, and safety meetings
D) Assist in securing the Project site
E) Monitoring that stockpiles are covered and dust is controlled
F) Review noise monitoring is being carried out
G) Helps proactively observe and resolve local community issues are managed (loose trash, blowing dust, worker parking)
H) Monitor that existing monitoring wells are protected.
I) Monitoring that truck drivers are utilizing approved routes and that trucks and drivers have required licenses.

Assumptions:

- In providing opinions of cost, financial analyses, economic feasibility projections, for the project, CONSULTANT has no control over cost or price of labor and materials; unknown or latent conditions of existing equipment or structures that may affect operation or maintenance costs; competitive

bidding procedures and market conditions; time or quality of performance by operating personnel or third parties; and other economic and operational factors that may materially affect the ultimate project cost or schedule. Therefore, CONSULTANT makes no warranty that City's actual project costs, financial aspects, economic feasibility, will not vary from CONSULTANT's opinions, analyses, projections, or estimates and CONSULTANT shall have no liability for such variances.

- The presence or duties of CONSULTANT's personnel at a construction site, whether as onsite representatives or otherwise, do not make CONSULTANT or CONSULTANT's personnel in any way responsible for those duties that belong to City and/or the construction contractor or other entities, and do not relieve the construction contractor or any other entity of their obligations, duties, and responsibilities, including, but not limited to, all construction methods, means, techniques, sequences, and procedures necessary for coordinating and completing all portions of the construction work in accordance with the construction Contract Documents and any health or safety precautions required by such construction work.

  CONSULTANT and CONSULTANT's personnel have no authority to exercise any control over any construction contractor or other entity or their employees in connection with their work or any health or safety precautions and have no duty for inspecting, noting, observing, correcting, or reporting on health or safety deficiencies of the construction contractor(s) or other entity or any other persons at the site except CONSULTANT's own personnel.

  The presence of CONSULTANT's personnel at a construction site is for the purpose of providing to City a greater degree of confidence that the completed construction work will conform generally to the construction documents and that the integrity of the design concept as reflected in the construction documents has been implemented and preserved by the construction contractor(s). CONSULTANT neither guarantees the performance of the construction contractor(s) nor assumes responsibility for construction contractor's failure to perform work in accordance with the construction documents.

CONSULTANT shall assume no liability or responsibility for any conditions that exist on the project site including, but not limited to, any hazardous materials, environmental

conditions, attractive nuisances, facilities, equipment or other unknown or unforeseen conditions.

Jacobs - Baptist Billing Schedule

Baptist Demolition Facility Master Schedule	Contract / Mobilization	Abatement					Demolition					
Month	1	2	3	4	5	6	7	8	9	10	11	End of 2026 Fiscal Year
	Nov 25	Dec 25	Jan 26	Feb 26	March 26	April 26	May 26	June 27	July 26	Aug 26	Sep 26	
SME / Principal Support	32 hours	20										
Project PM / Administration / Field Observation / Funding Support / Public Engagement / Safety	314	502	408	406	452	386	336	409	296	306	386	
Project Controls / Project Support	20	60		8		8		8		8		
TOTAL HOURS	366	582	408	414	452	394	336	417	296	314	386	
COST PER MONTH	$56,255.94	$56,255.94	$56,255.94	$56,255.94	$56,255.94	$56,255.94	$56,255.94	$56,255.94	$56,255.94	$56,255.94	$56,255.94	
TOTAL THROUGH FY 2026	$618,815.35											

Baptist Demolition Facility Master Schedule	Demolition			Site Restoration / Closeout		
Month	12	13	14	15	16	17
	Oct 26	Nov 26	Dec 26	Jan 27	Feb 27	March 27
SME / Principal Support						
Project PM / Administration / Field Observation / Funding Support / Public Engagement / Safety	266	276	333	240	208	165
Project Controls / Project Support	8		8		8	
TOTAL HOURS	274	276	341	240	216	165
COST PER MONTH	$56,255.94	$56,255.94	$56,255.94	$56,255.94	$56,255.94	$56,255.94
TOTAL THROUGH FY 2027	$337,535.65					

Jacobs Hours / Labor = 5,876 / $885,151
Jacobs Expenses = $71,200
Jacobs Contract Total = $956,351

Monthly Billing = $56,255.94
FY 2026 Cost = $618,815.35
FY 2027 Cost = $337,535.65

Exhibit A – Man Hour and Cost Summary
Baptist Demolition

Baptist Demolition - Project Summary	Hours	Labor	Expenses	Total
Task 1.0 - Project Management/Administration	**380**	**$68,320**	**$0**	**$68,320**
1.1 - Project Setup / Oversight	196	$33,880	$0	$33,880
1.2 - General PM Tasks	184	$34,440	$0	$34,440
- Project Kickoff Meeting	0	$0	$0	$0
Task 2.0 - Services During Construction	**5,496**	**$816,830**	**$71,200**	**$888,327**
2.1 - Project Management	5,158	$768,920	$0	$768,920
2.2 - Public Interface / Communication	85	$12,325	$0	$12,325
2.3 - Safety Review	136	$22,440	$0	$22,440
2.4 - Project Support	117	$13,145	$0	$13,145
2.5 - Photography	0	$0	$12,000	$12,000
2.6 - Expenses	0	$0	$59,200	$59,200
Grand Total	**5,876**	**$885,151**	**$71,200**	**$956,651**
	Hours	Labor	Expenses	Total

	Local Principal	Healthcare SME	SE Business Leader	Project Manager	Demolition Manager	Decommissioning	Funding	Public Engagement	Health & Safety Manager	Environmental Remediation	Field Observation	Structural Review	Project Controls		Expenses
Rate:	$225	$225	$225	$165	$225	$195	$120	$145	$165	$165	$120	$225	$85		$1
Task 1.0 - Project Management/Administration															
1.1 - Project Setup / Oversight	16	8	8	40	20	12	20	20	24	20			8		
1.2 - General PM Tasks				64	76	8		36							
- Project Kickoff Meeting															
Task 2.0 - Services During Construction															
2.1 - Project Management	16	8	10	1,786	558	100	72				2,608				
2.2 - Public Interface / Communication								85							
2.3 - Safety Review									136						
2.4 - Project Support										40			77		
2.5 - Photography															12,000
2.6 - Expenses															59,200
Grand Total	**32**	**16**	**18**	**1,890**	**654**	**120**	**92**	**141**	**160**	**60**	**2,608**	**0**	**85**		**71,200**
	$7,200	$3,600	$4,050	$311,850	$147,080	$23,400	$11,040	$20,445	$26,400	$9,900	$312,960	$0	$7,225		$71,200

V. GENERAL TERMS AND CONDITIONS

B. Insurance and Indemnification

Before starting and until termination of work for, or on behalf of, the CITY, the CONSULTANT and any/all sub consultants shall procure and maintain insurance of the types and to the limits specified by this agreement.

The term CITY as used in this section of the Contract is defined to mean the CITY of Pensacola itself, any subsidiaries or affiliates, elected and appointed officials, employees.

Insurance shall be issued by an insurer only rated by A- VII by A.M Best. Unless otherwise agreed, the amounts, form and type of insurance shall conform to the following minimum requirements,

The coverage shall be written on occurrence-type basis. Minimum limits of $1,000,000 per occurrence and in the general aggregate must be provided. The City of Pensacola must be listed as an additional insured.

Business Auto Policy coverage must be provided, including bodily injury and property damage arising out of operation, maintenance or use of owned, non-owned and hired automobiles. Minimum limits of $1,000,000 CSL must be provided.

Professional Liability insurance coverage must be provided to afford protection for errors and omissions arising out of services provided under, or associated with this contract. Minimum limits of $5,000,000 per claim and $5,000,000 annual aggregate must be provided.

CERTIFICATES OF INSURANCE

Required insurance shall be documented in the Certificates of Insurance that lists this Contract and provides that the CITY shall be notified at least thirty (30) days, except ten (10) days for non-payment of premium in advance of cancellation, nonrenewal or adverse change or restriction in coverage. If required by the CITY, the CONSULTANT shall furnish copies of the CONSULTANT's insurance polices, forms, endorsements, jackets and other items forming a part of, or relating to such policies.

INSURANCE OF THE CONSULTANT PRIMARY

Except for Professional Liability and Workers' Compensation insurance, the CONSULTANT's required coverage shall be considered primary, and all other insurance shall be considered as excess, over and above the CONSULTANT's

coverage. The CONSULTANT's policies of coverage, except Professional Liability and Workers' Compensation will be considered primary as relates to all provisions of the Contract

HOLD HARMLESS

The Consultant shall indemnify and hold harmless the City of Pensacola, its officers and employees, from any and all liabilities, damages, losses, and costs to the extent caused by the negligence, recklessness or intentional wrongful misconduct of the Consultant and persons employed or utilized by the Consultant in the performance of the contracted services. The Consultant's obligation shall not be limited by, or in any way to, any insurance coverage or by any provision in or exclusion or omission from any policy of insurance.